
















**Red Salmon Complex IAP**  
**CA-SRF-000656**  
**09/02/2020**  
**Day**  
**NAD83, Zone 10**  
**Page 8 of 20**  
**O13**

-  Bridge
-  Drop Point
-  Helispot
-  Internet Access
-  Water Source
-  Restricted Water Source
-  Other
-  Division Break
-  Uncontrolled Fire Edge
-  Completed Dozer Line
-  Completed Hand Line
-  Road as Completed Line
-  Access or Improved Road
-  Planned Fire Line
-  Buildings

**28,195 Est. Acres**  
 Acres from IR  
 09/01/2020 1436

		N15	O15
		N14	O14
L13	M13	N13	O13
L12	M12	N12	O12
L11	M11	N11	O11
L10	M10	N10	O10



0 0.13 0.25 0.5  
 Miles

