














Red Salmon Complex IAP
CA-SRF-000656
09/02/2020
Day
NAD83, Zone 10
Page 4 of 20
O14

-  Bridge
-  Camp
-  Drop Point
-  Gate
-  Water Source
-  Restricted Water Source
-  Value at Risk
-  Completed Dozer Line
-  Completed Hand Line
-  Road as Completed Line
-  Access or Improved Road
-  Planned Fire Line
-  Buildings

28,195 Est. Acres
 Acres from IR
 09/01/2020 1436

		N15	O15
		N14	O14
L13	M13	N13	O13
L12	M12	N12	O12
L11	M11	N11	O11
L10	M10	N10	O10



0 0.13 0.25 0.5
 Miles

C. Gallagher 9/1/2020 11:00 PM

