






**Red Salmon Complex**  
**IAP**  
**CA-SRF-000656**  
**09/02/2020**  
**Day**  
**NAD83, Zone 10**  
**Page 2 of 20**  
**O15**

-  Bridge
-  Hazard
-  Access or Improved Road
-  Planned Fire Line
-  Buildings

**28,195 Est. Acres**  
 Acres from IR  
 09/01/2020 1436

		N15	O15
		N14	O14
L13	M13	N13	O13
L12	M12	N12	O12
L11	M11	N11	O11
L10	M10	N10	O10



0 0.13 0.25 0.5  
 Miles  
 C. Gallagher 9/1/2020 10:59 PM

