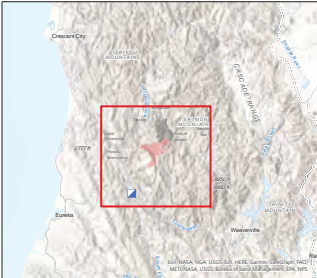










**Public Information
Map**

**Red Salmon
Complex**

CA-SRF-000656

09/02/2020



-  Incident Command Post
-  Wildfire Perimeter
-  Native American Reservation
-  Closure Area
-  Road Closures
-  Uncontrolled Fire Edge
-  Contained Line
-  Butler Fire

28,195 Est. Acres
42% Contained

