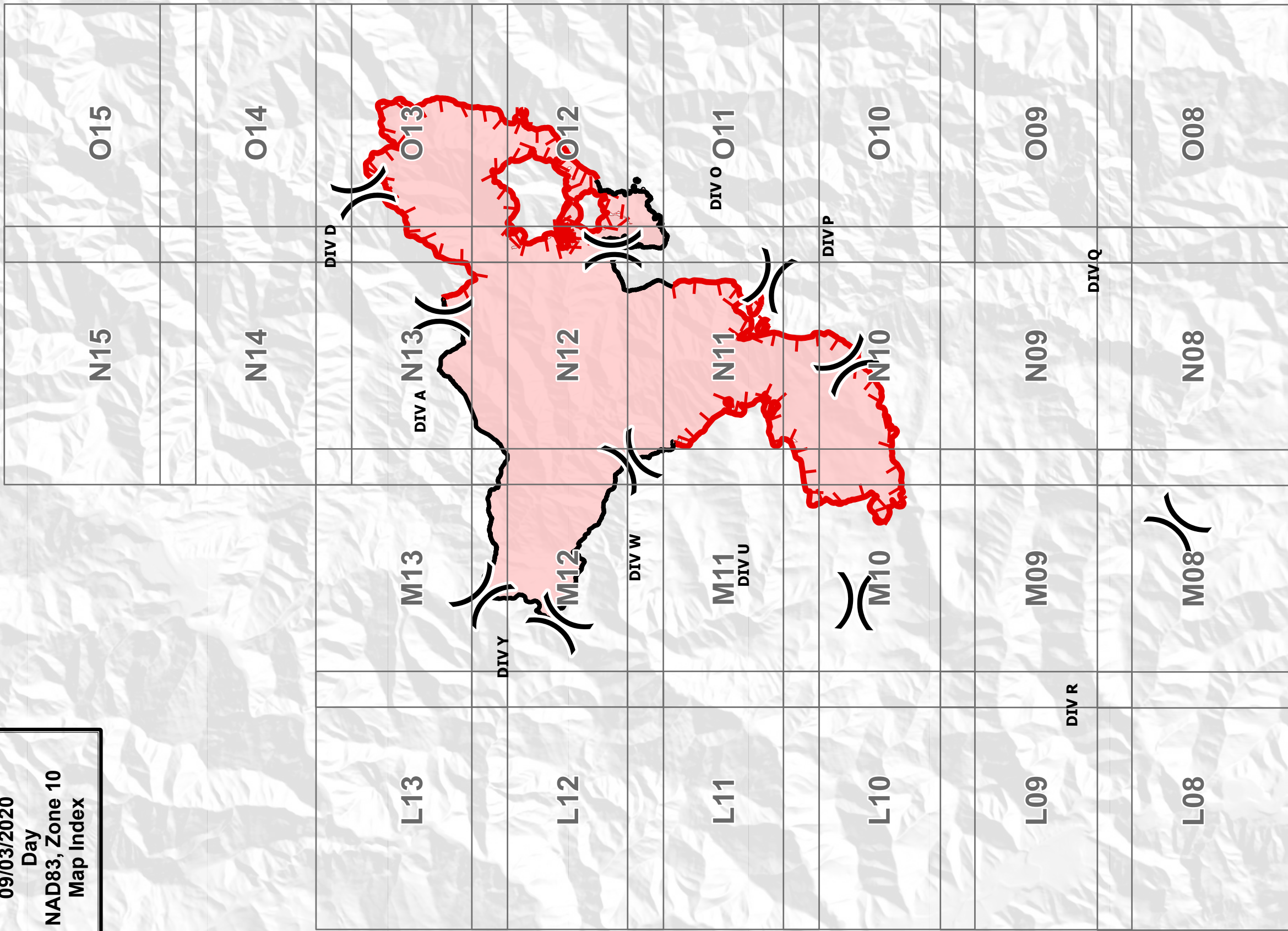


Red Salmon Complex
IAP
CA-SRF-000656
09/03/2020
Day
NAD83, Zone 10
Map Index



Use Avenza Maps App



Check it out
 Once scanned, all of the IAP Map Tiles
 will be loaded into Avenza.
 Avenza Pro License Required

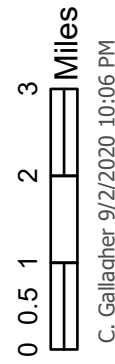


Division Break
 Uncontrolled Fire Edge
 Contained Line

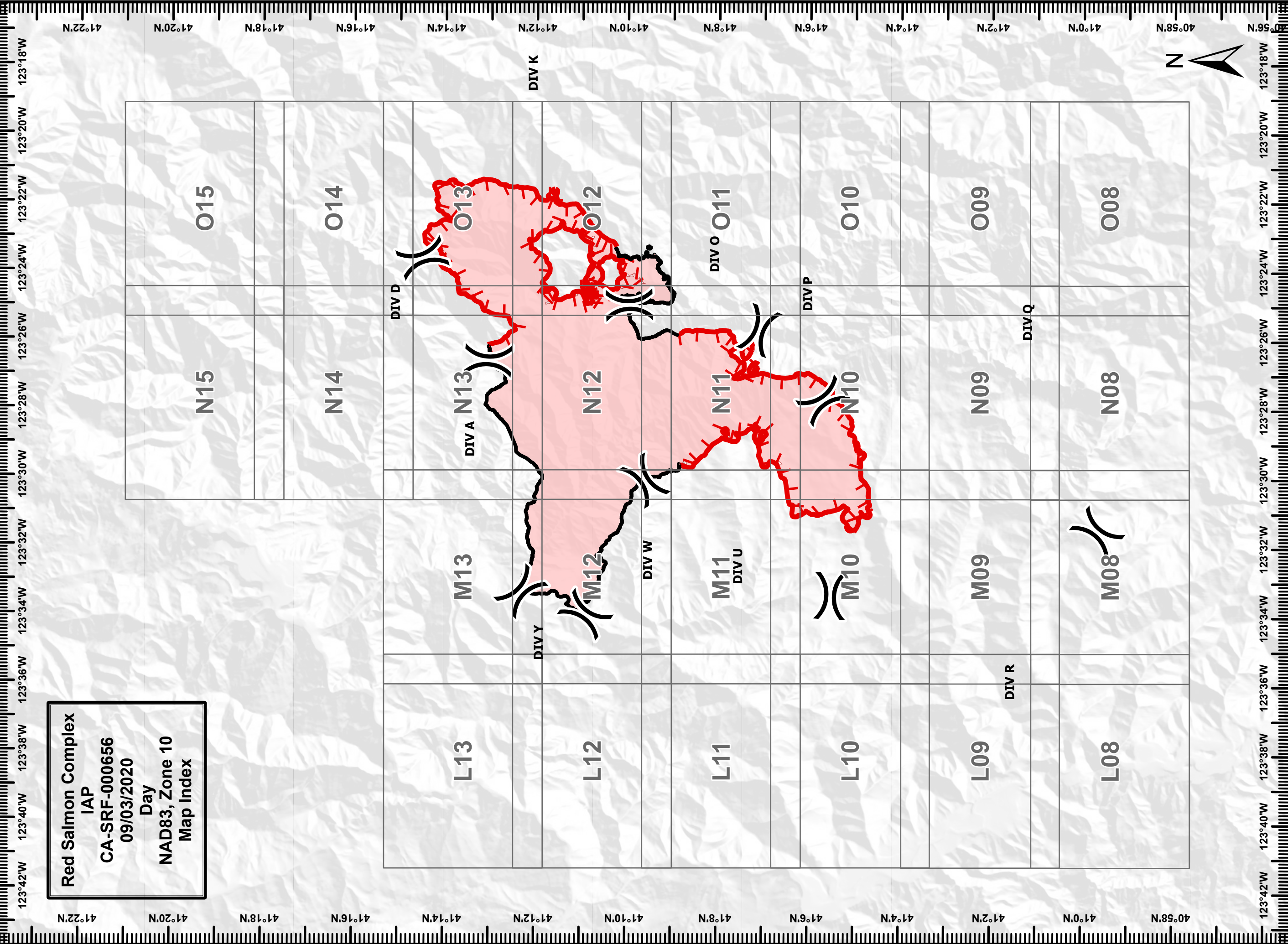


29,675 Est. Acres

Acres from IR
 09/02/2020 1630



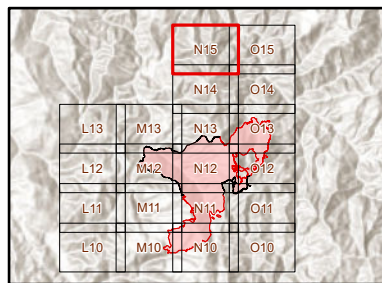
C. Gallagher 9/2/2020 10:06 PM



**Red Salmon Complex
IAP
CA-SRF-000656
09/03/2020
Day
NAD83, Zone 10
Page 1 of 28
N15**

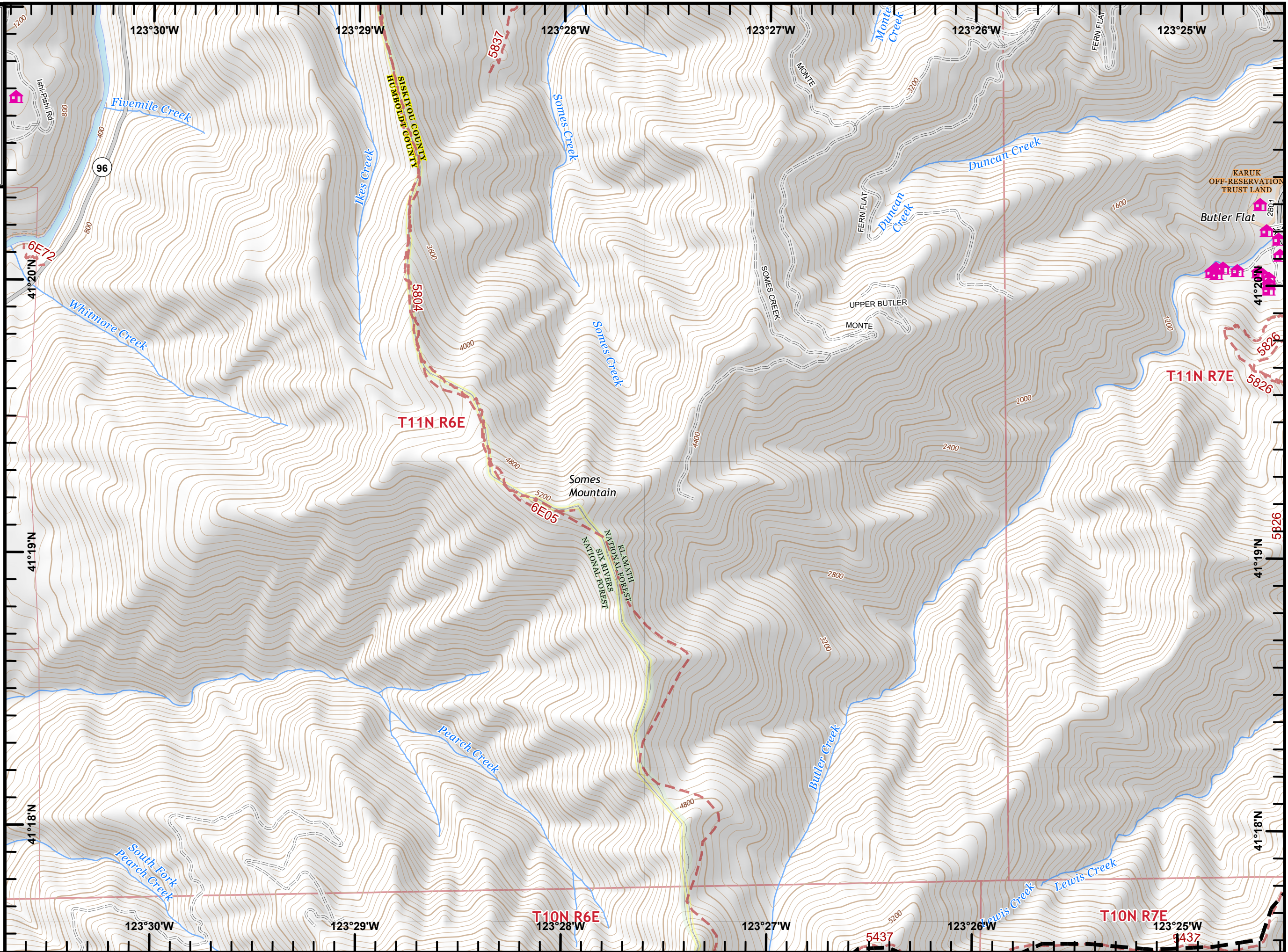
- Bridge
- Access or Improved Road
- Planned Fire Line
- Buildings

29,675 Est. Acres
Acres from IR
09/02/2020 1630








0 0.13 0.25 0.5 Miles

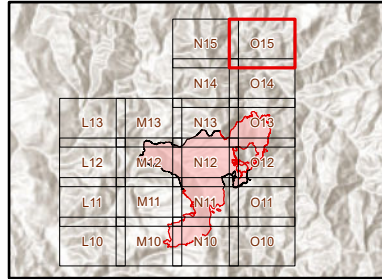
C. Gallagher 9/2/2020 10:10 PM



Red Salmon Complex
IAP
CA-SRF-000656
09/03/2020
Day
NAD83, Zone 10
Page 2 of 28
O15

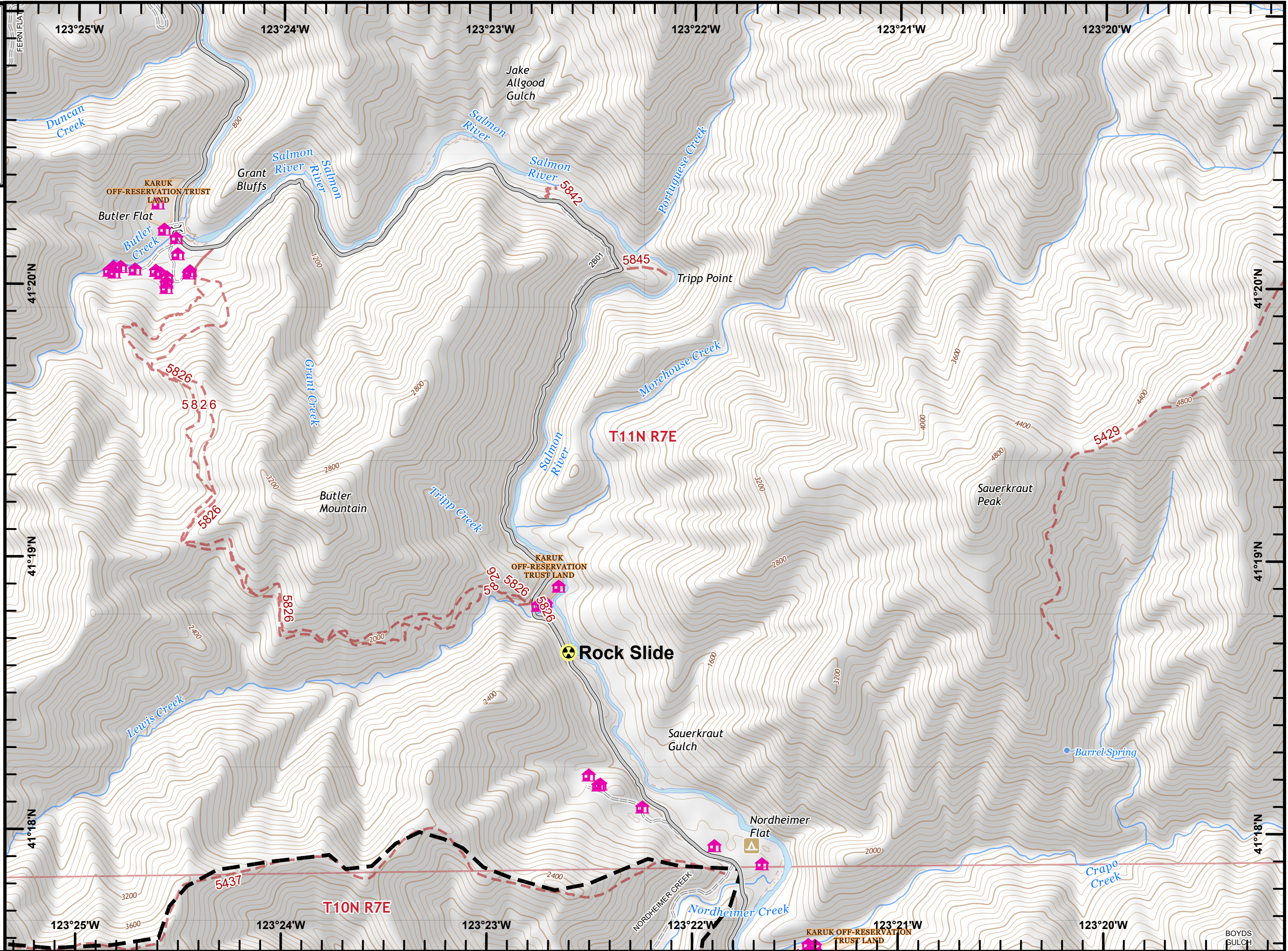
-  Bridge
-  Hazard
-  Access or Improved Road
-  Planned Fire Line
-  Buildings

29,675 Est. Acres
 Acres from IR
 09/02/2020 1630



0 0.13 0.25 0.5
 Miles

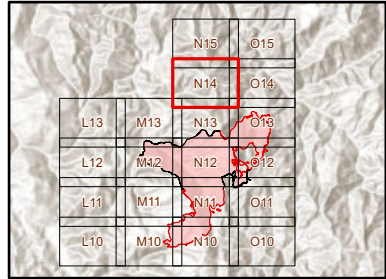
C. Gallagher 9/2/2020 10:10 PM



**Red Salmon Complex
IAP**
CA-SRF-000656
09/03/2020
Day
NAD83, Zone 10
Page 3 of 28
N14

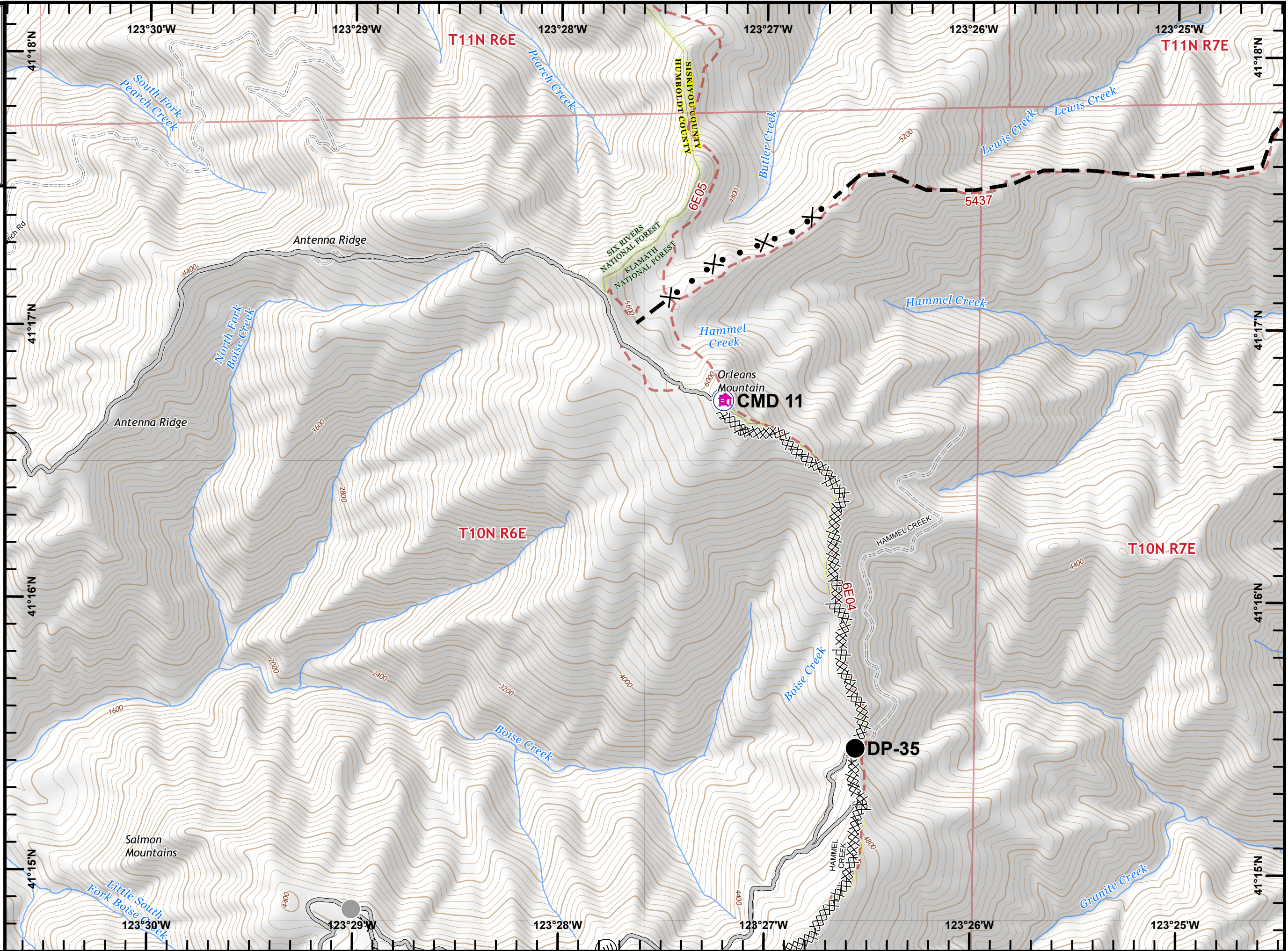
- Drop Point
- Ⓜ Internet Access
- Ⓡ Repeater
- Other
- XXXX Completed Dozer Line
- H - Completed Hand Line
- R - Road as Completed Line
- Access or Improved Road
- X• Proposed Dozer Line
- - - Planned Fire Line
- 🏠 Buildings

29,675 Est. Acres
 Acres from IR
 09/02/2020 1630



0 0.13 0.25 0.5
 Miles

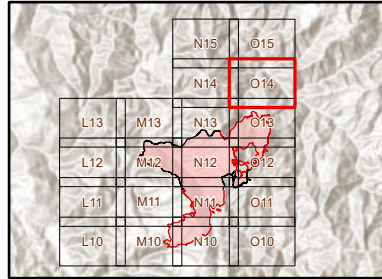
C. Gallagher 9/2/2020 10:11 PM



Red Salmon Complex IAP
CA-SRF-000656
09/03/2020
Day
NAD83, Zone 10
Page 4 of 28
O14

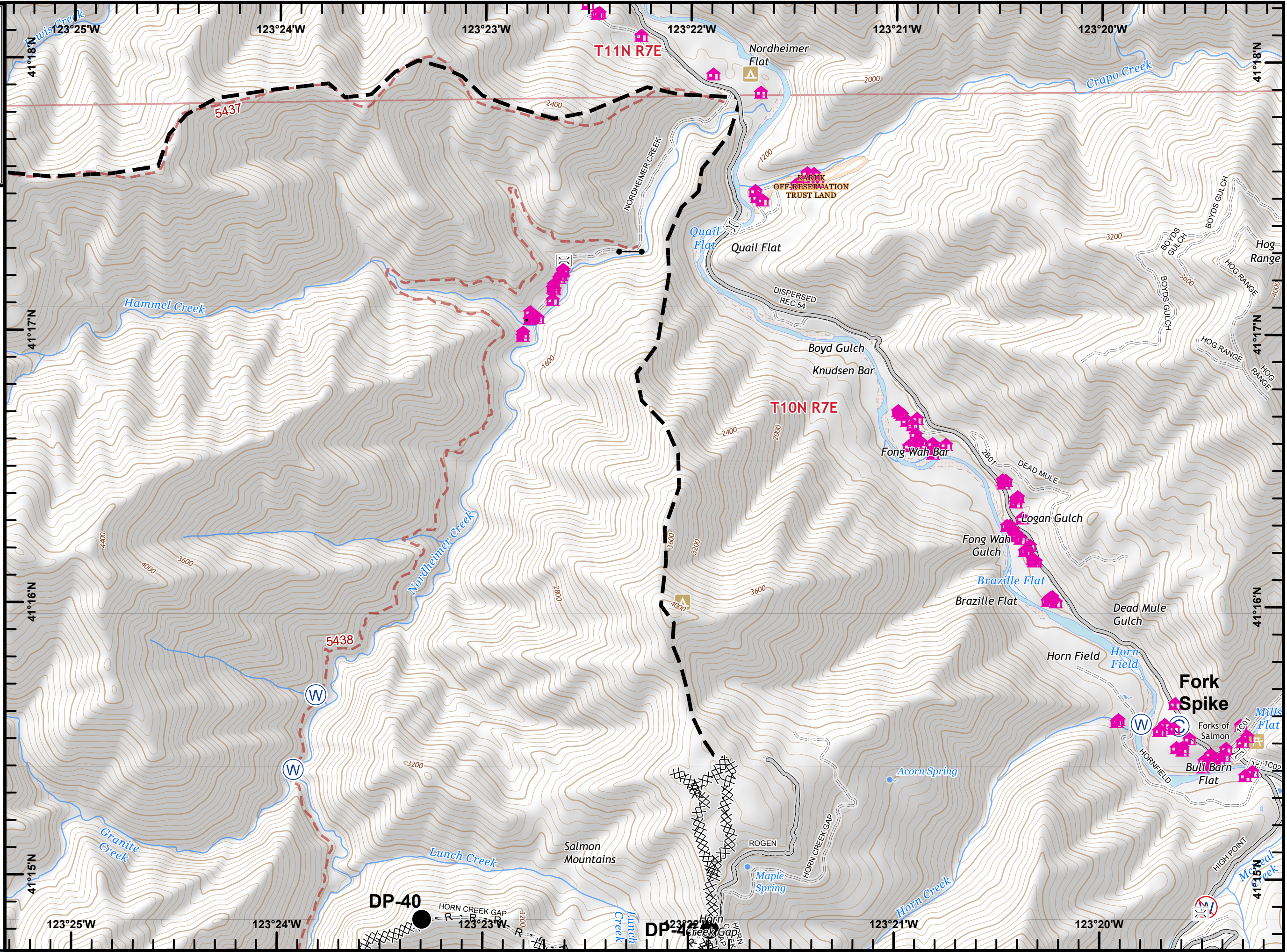
- Bridge
- Camp
- Drop Point
- Gate
- Water Source
- Restricted Water Source
- Value at Risk
- Completed Dozer Line
- Completed Hand Line
- Road as Completed Line
- Access or Improved Road
- Planned Fire Line
- Buildings

29,675 Est. Acres
 Acres from IR
 09/02/2020 1630



0 0.13 0.25 0.5
 Miles

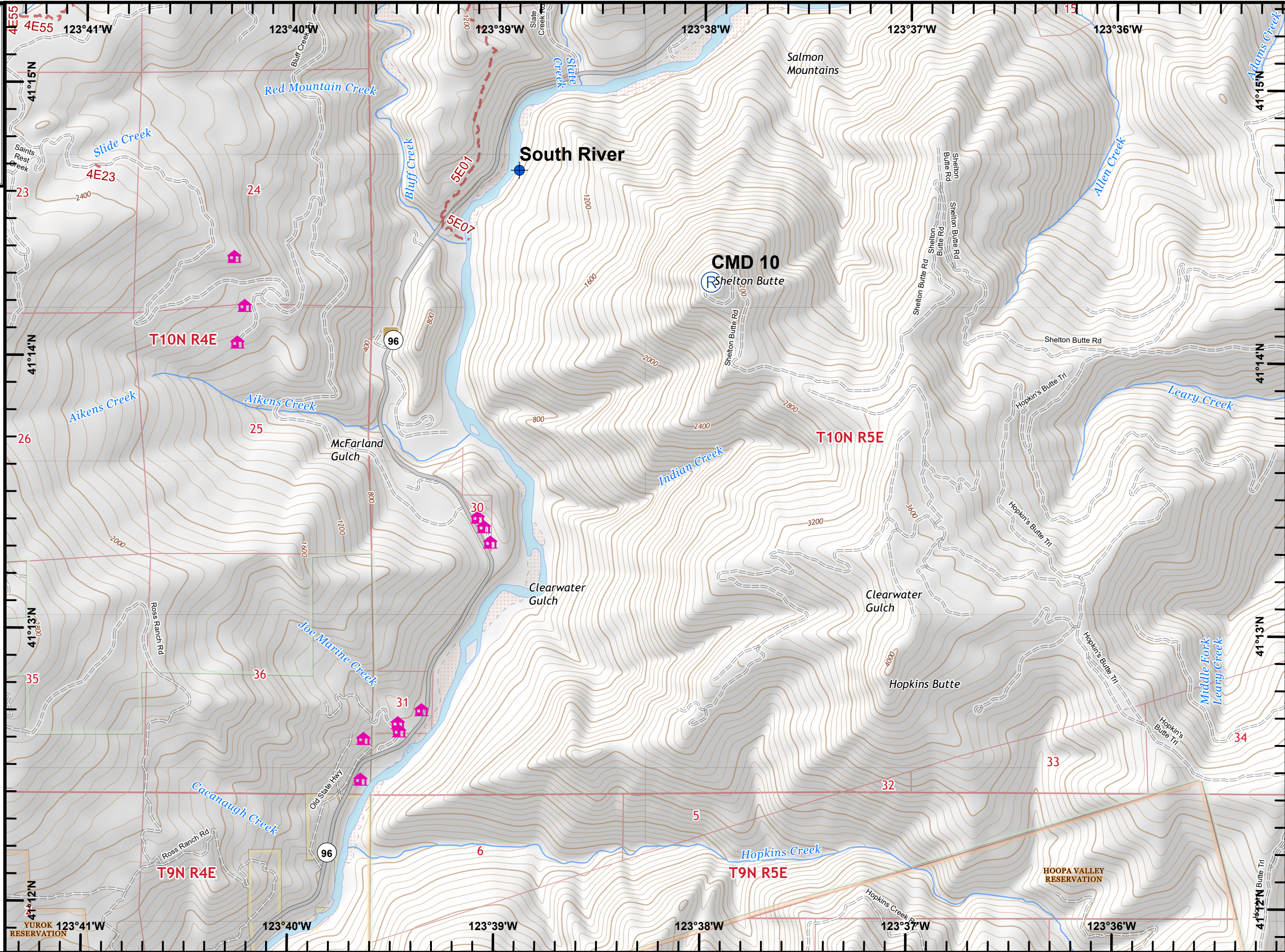
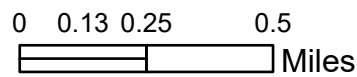
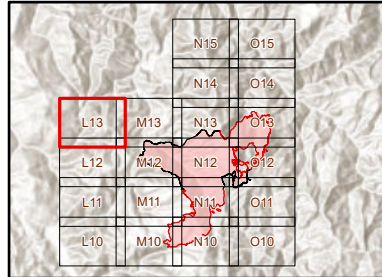
C. Gallagher 9/2/2020 10:11 PM



Red Salmon Complex IAP
CA-SRF-000656
09/03/2020
Day
NAD83, Zone 10
Page 5 of 28
L13

-  Dip Site
-  Repeater
-  Buildings

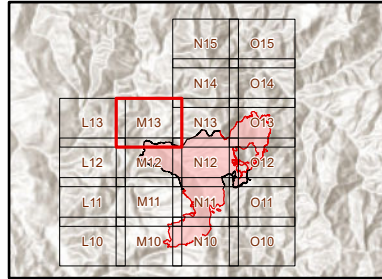
29,675 Est. Acres
 Acres from IR
 09/02/2020 1630



Red Salmon Complex IAP
CA-SRF-000656
09/03/2020
Day
NAD83, Zone 10
Page 6 of 28
M13

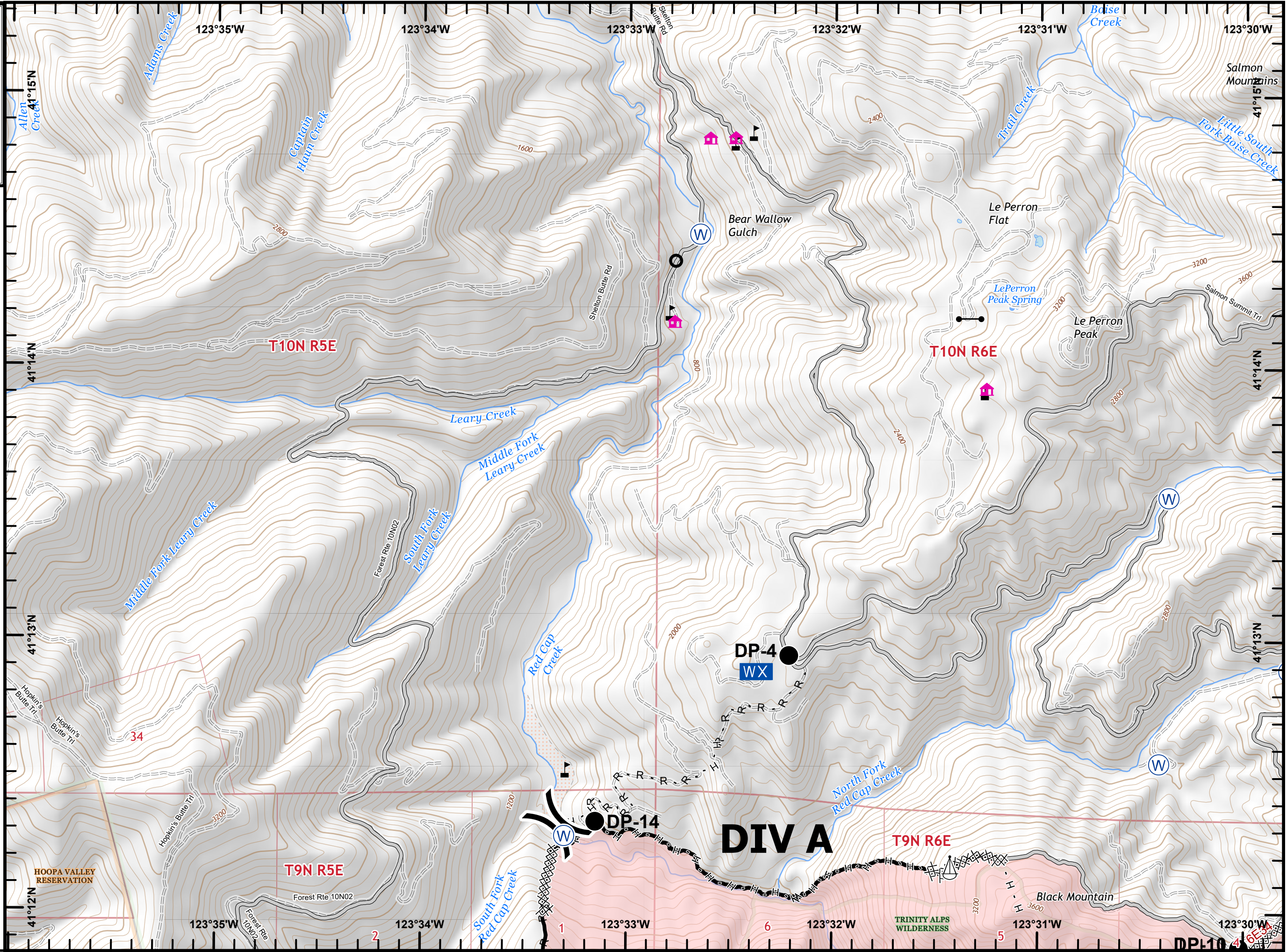
- Culvert
- Drop Point
- Gate
- Mobile Weather Unit
- Sling Site
- Water Source
- Value at Risk
- Division Break
- Contained Line
- Completed Dozer Line
- Completed Hand Line
- Road as Completed Line
- Access or Improved Road
- Planned Fire Line
- Buildings

29,675 Est. Acres
 Acres from IR
 09/02/2020 1630



0 0.13 0.25 0.5
 Miles

C. Gallagher 9/2/2020 10:11 PM

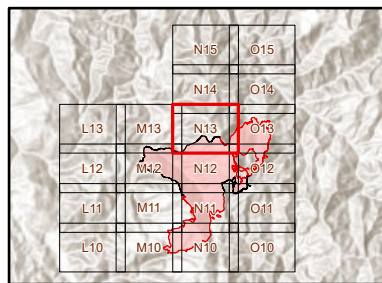


DPL10 4 653

**Red Salmon Complex
IAP**
CA-SRF-000656
09/03/2020
Day
NAD83, Zone 10
Page 7 of 28
N13

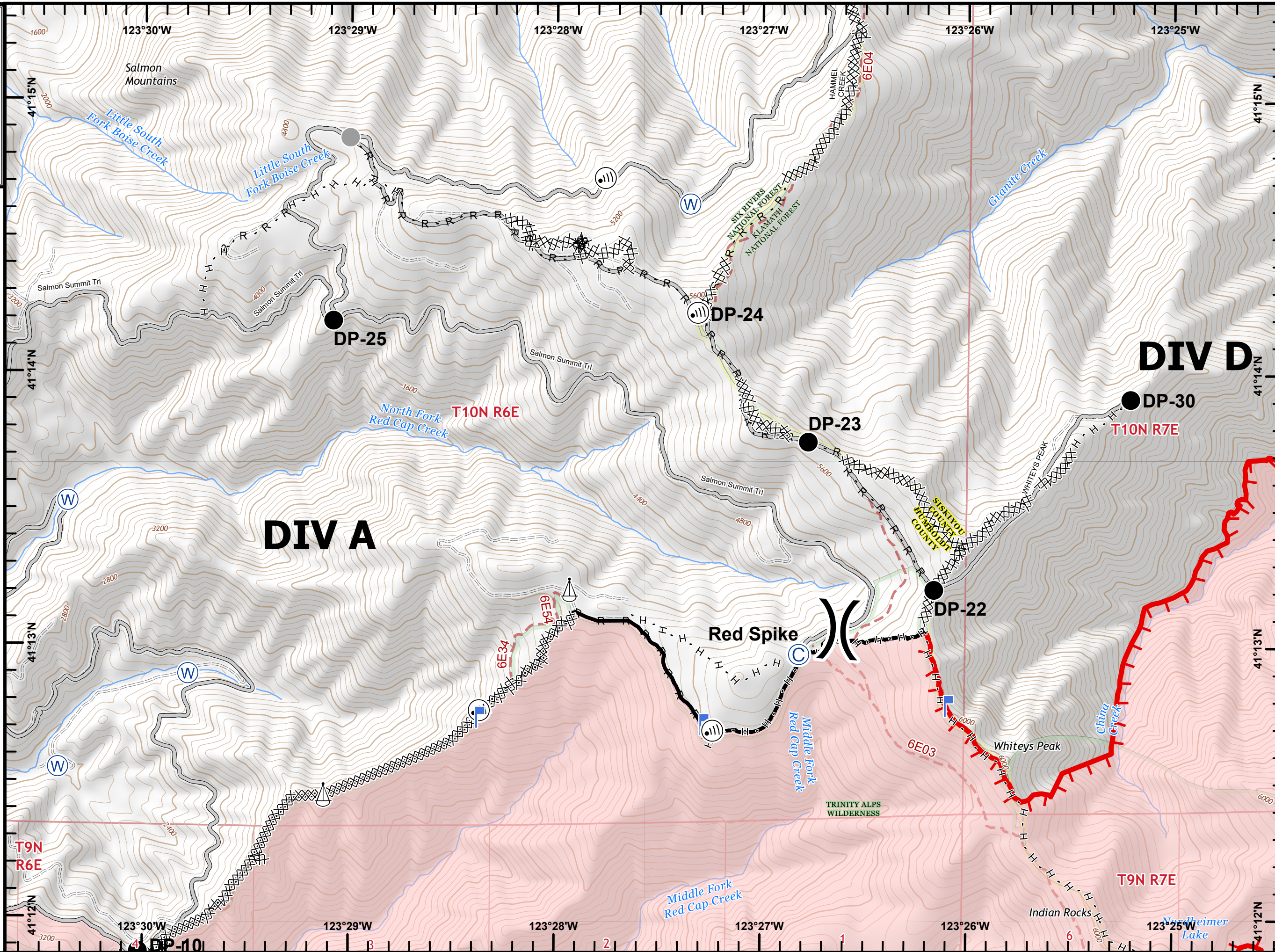
- Camp
- Drop Point
- Internet Access
- Lookout
- Sling Site
- Water Source
- Other
- Division Break
- Uncontrolled Fire Edge
- Contained Line
- Completed Dozer Line
- Completed Hand Line
- Road as Completed Line
- Access or Improved Road
- Buildings

29,675 Est. Acres
 Acres from IR
 09/02/2020 1630


















0 0.13 0.25 0.5
 Miles

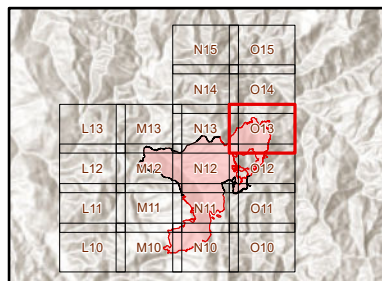
C. Gallagher 9/2/2020 10:11 PM



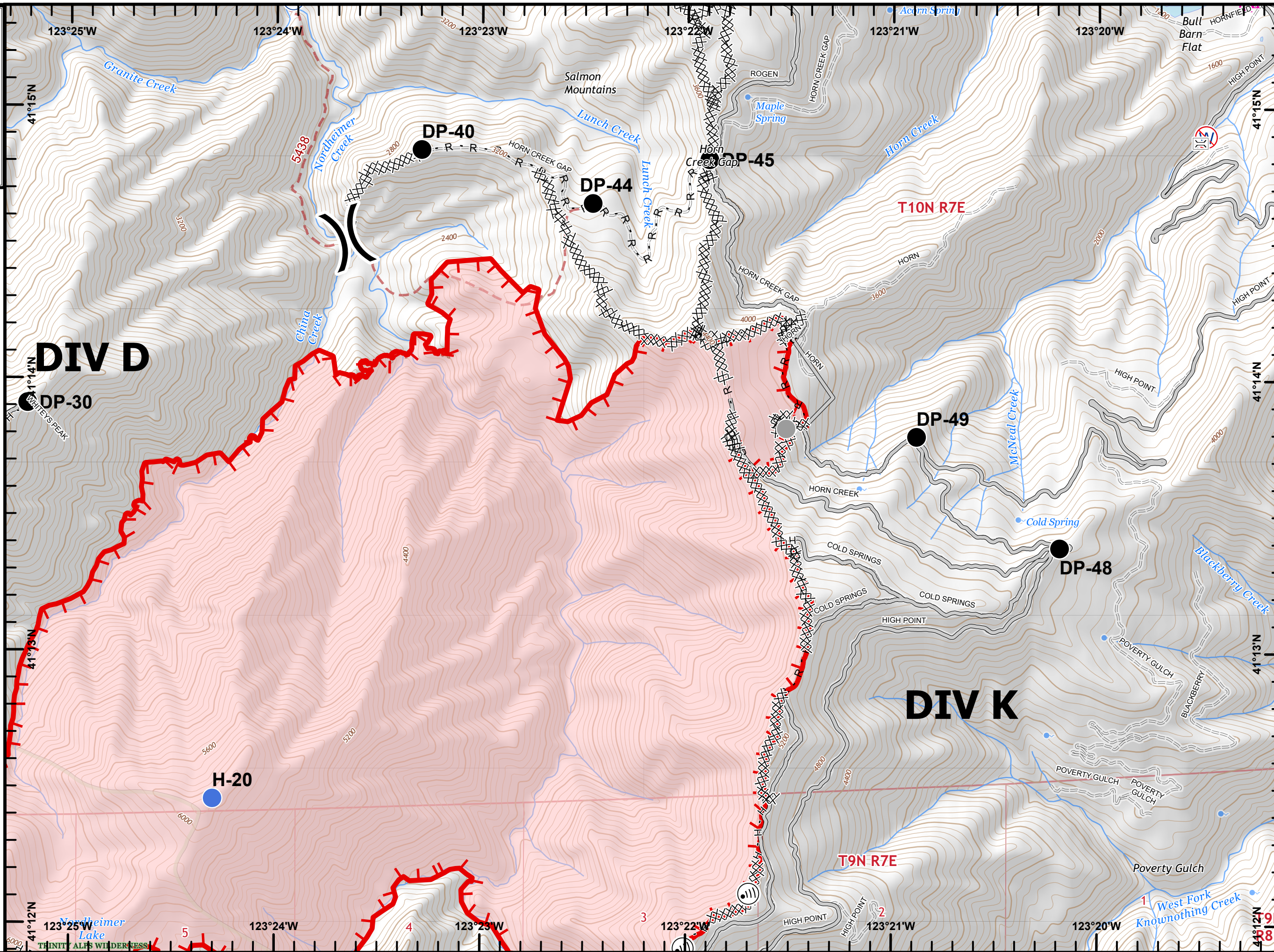
Red Salmon Complex IAP
CA-SRF-000656
09/03/2020
Day
NAD83, Zone 10
Page 8 of 28
O13

-  Bridge
-  Drop Point
-  Helispot
-  Internet Access
-  Water Source
-  Restricted Water Source
-  Other
-  Division Break
-  Uncontrolled Fire Edge
-  Completed Dozer Line
-  Completed Hand Line
-  Road as Completed Line
-  Access or Improved Road
-  Planned Fire Line
-  Buildings

29,675 Est. Acres
 Acres from IR
 09/02/2020 1630



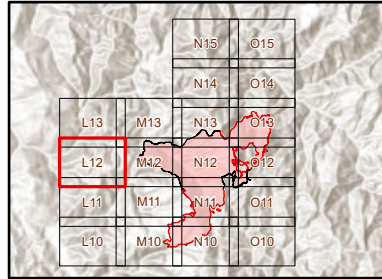
0 0.13 0.25 0.5
 Miles



Red Salmon Complex
IAP
CA-SRF-000656
09/03/2020
Day
NAD83, Zone 10
Page 9 of 28
L12

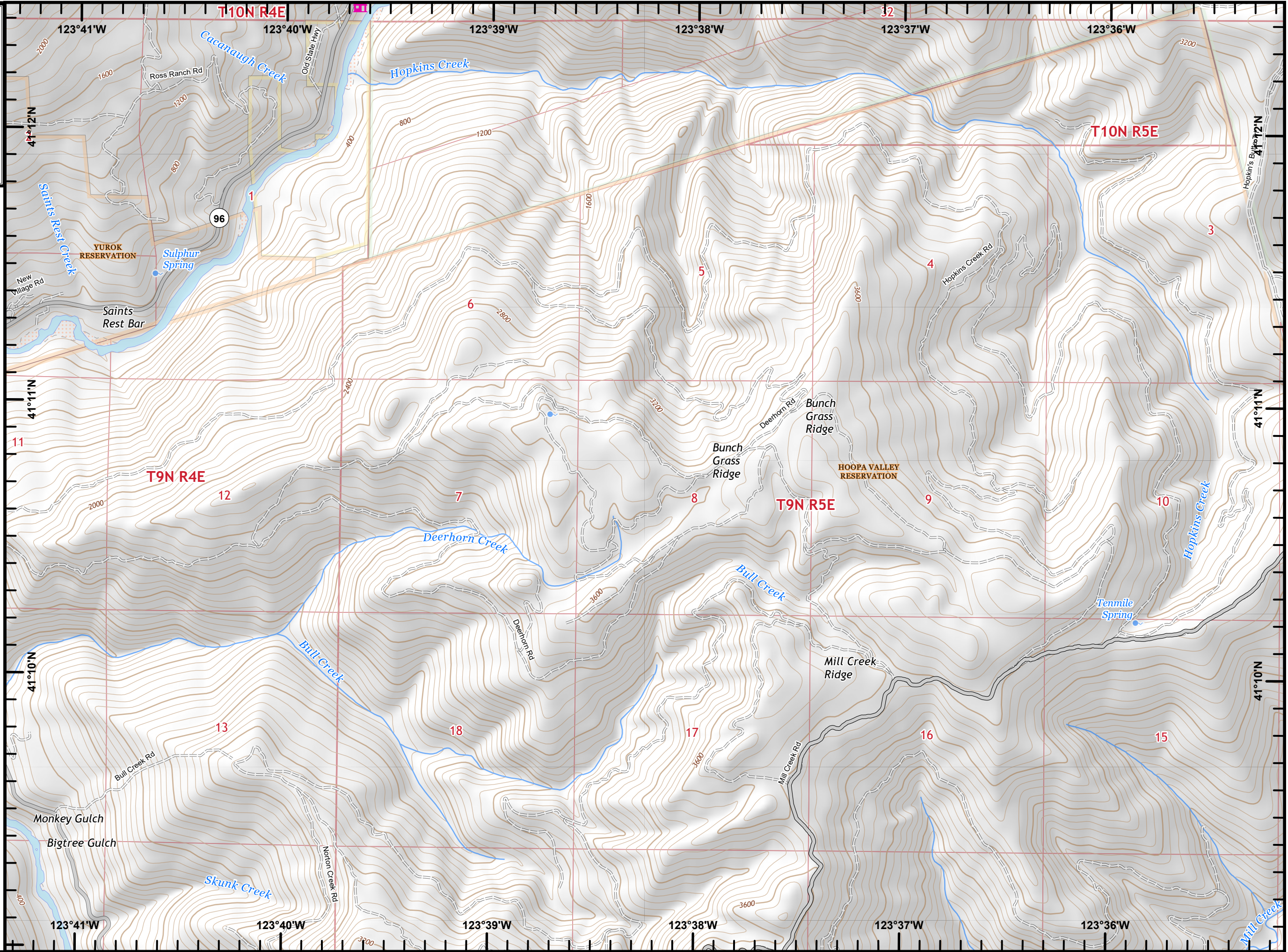
— Access or Improved Road
 🏠 Buildings

29,675 Est. Acres
 Acres from IR
 09/02/2020 1630



0 0.13 0.25 0.5
 Miles

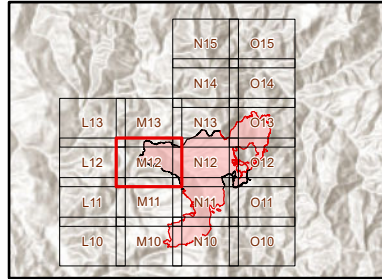
C. Gallagher 9/2/2020 10:12 PM



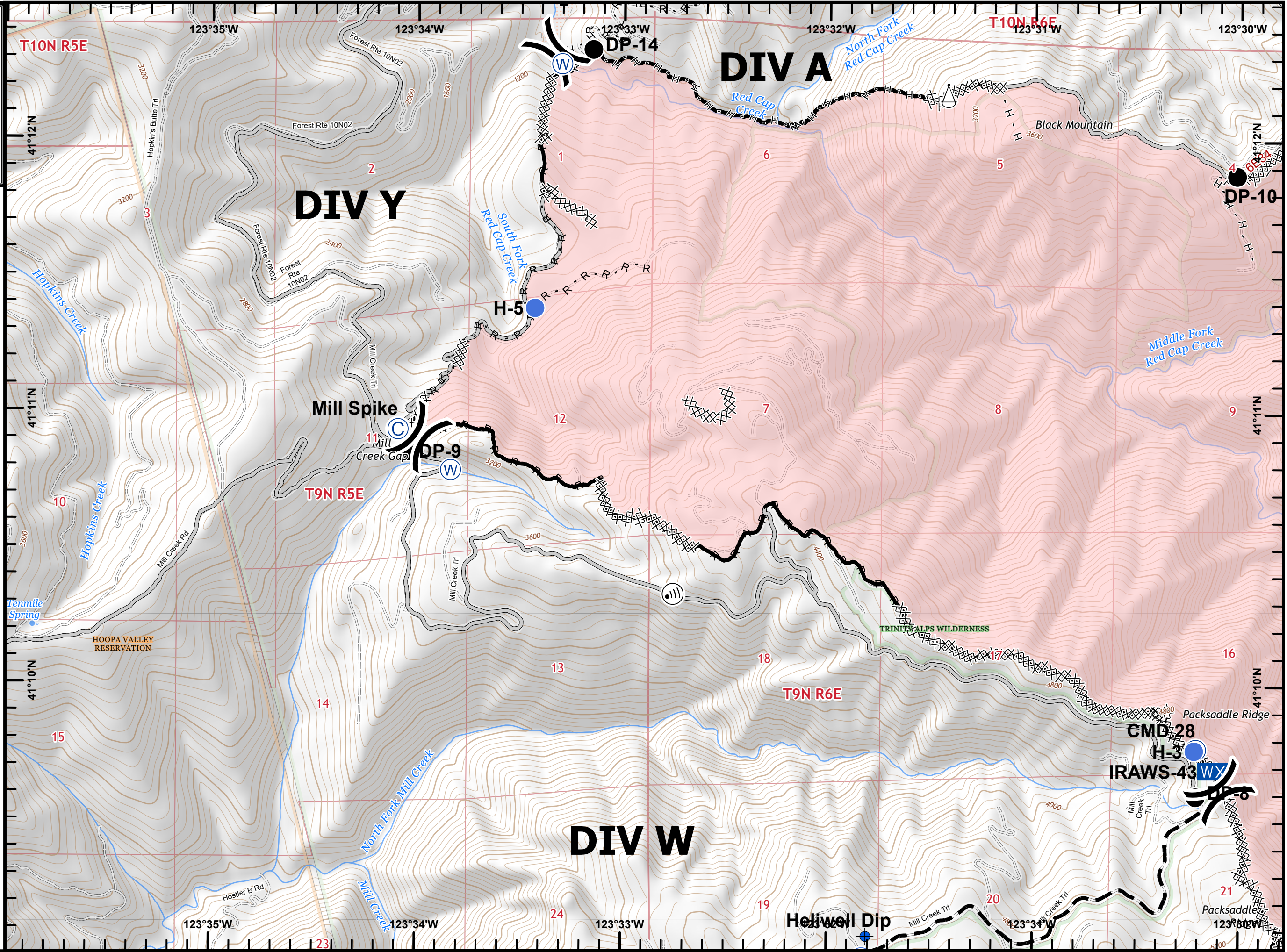
Red Salmon Complex IAP
CA-SRF-000656
09/03/2020
Day
NAD83, Zone 10
Page 10 of 28
M12

- Camp
- Dip Site
- Drop Point
- Helispot
- Internet Access
- Mobile Weather Unit
- Repeater
- Sling Site
- Staging Area
- Water Source
- Value at Risk
- Division Break
- Contained Line
- Completed Dozer Line
- Completed Hand Line
- Road as Completed Line
- Access or Improved Road
- Planned Fire Line
- Buildings

29,675 Est. Acres
 Acres from IR
 09/02/2020 1630



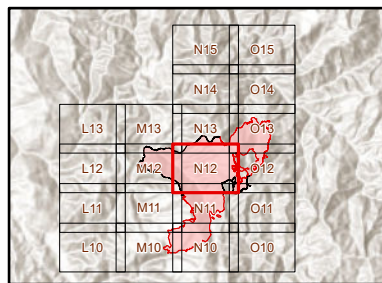
0 0.13 0.25 0.5
 Miles



Red Salmon Complex IAP
CA-SRF-000656
09/03/2020
Day
NAD83, Zone 10
Page 11 of 28
N12

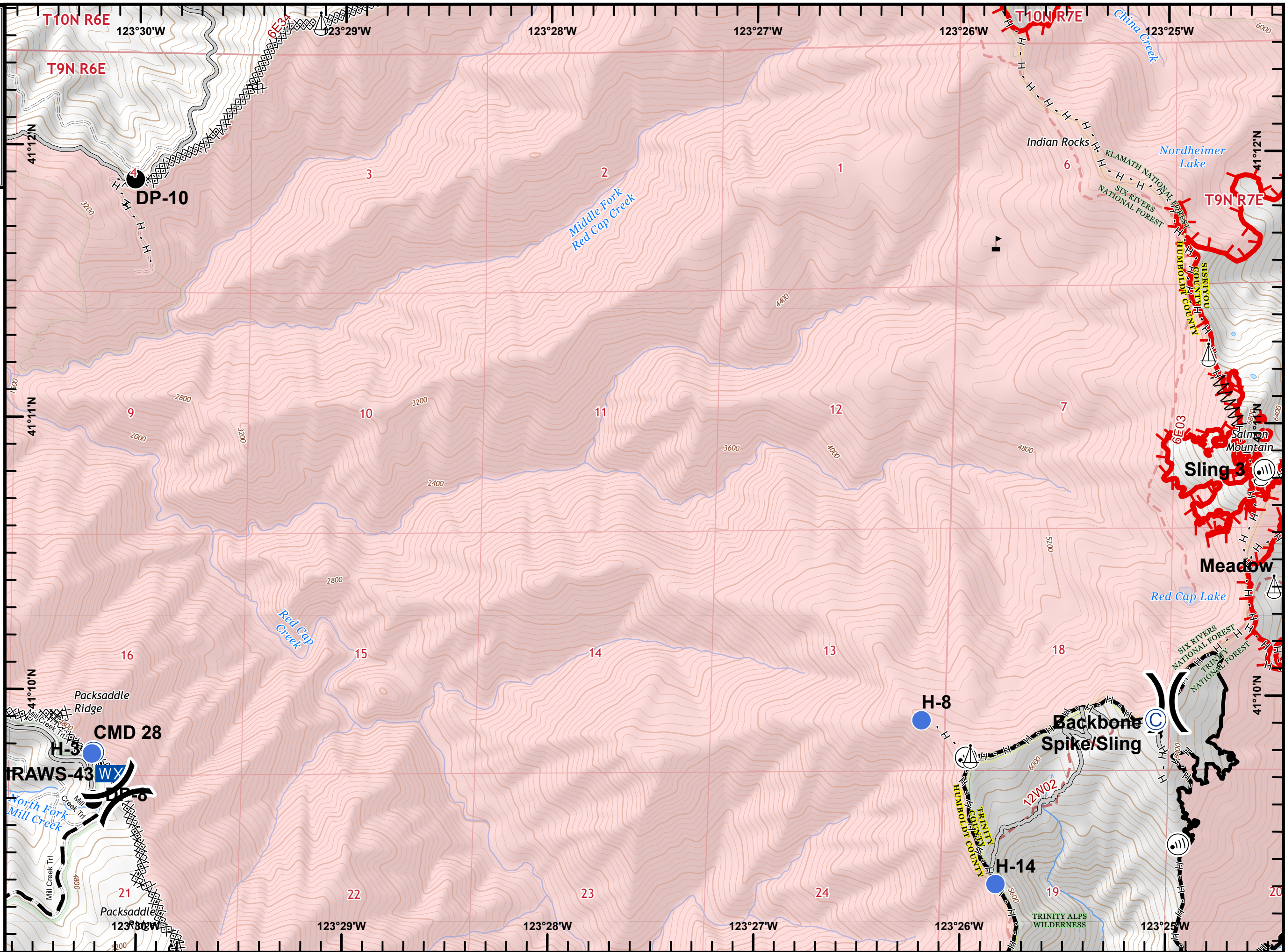
- Camp
- Drop Point
- Helispot
- Internet Access
- Mobile Weather Unit
- Repeater
- Sling Site
- Water Source
- Value at Risk
- Division Break
- Uncontrolled Fire Edge
- Contained Line
- Completed Dozer Line
- Completed Hand Line
- Access or Improved Road
- Line Break Completed
- Planned Fire Line
- Buildings

29,675 Est. Acres
 Acres from IR
 09/02/2020 1630



0 0.13 0.25 0.5
 Miles

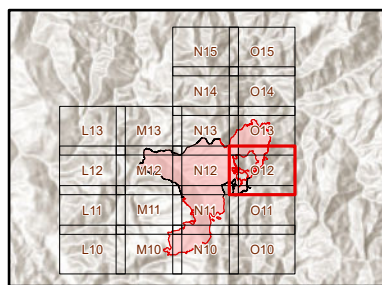
C. Gallagher 9/2/2020 10:12 PM



Red Salmon Complex IAP
CA-SRF-000656
09/03/2020
Day
NAD83, Zone 10
Page 12 of 28
O12

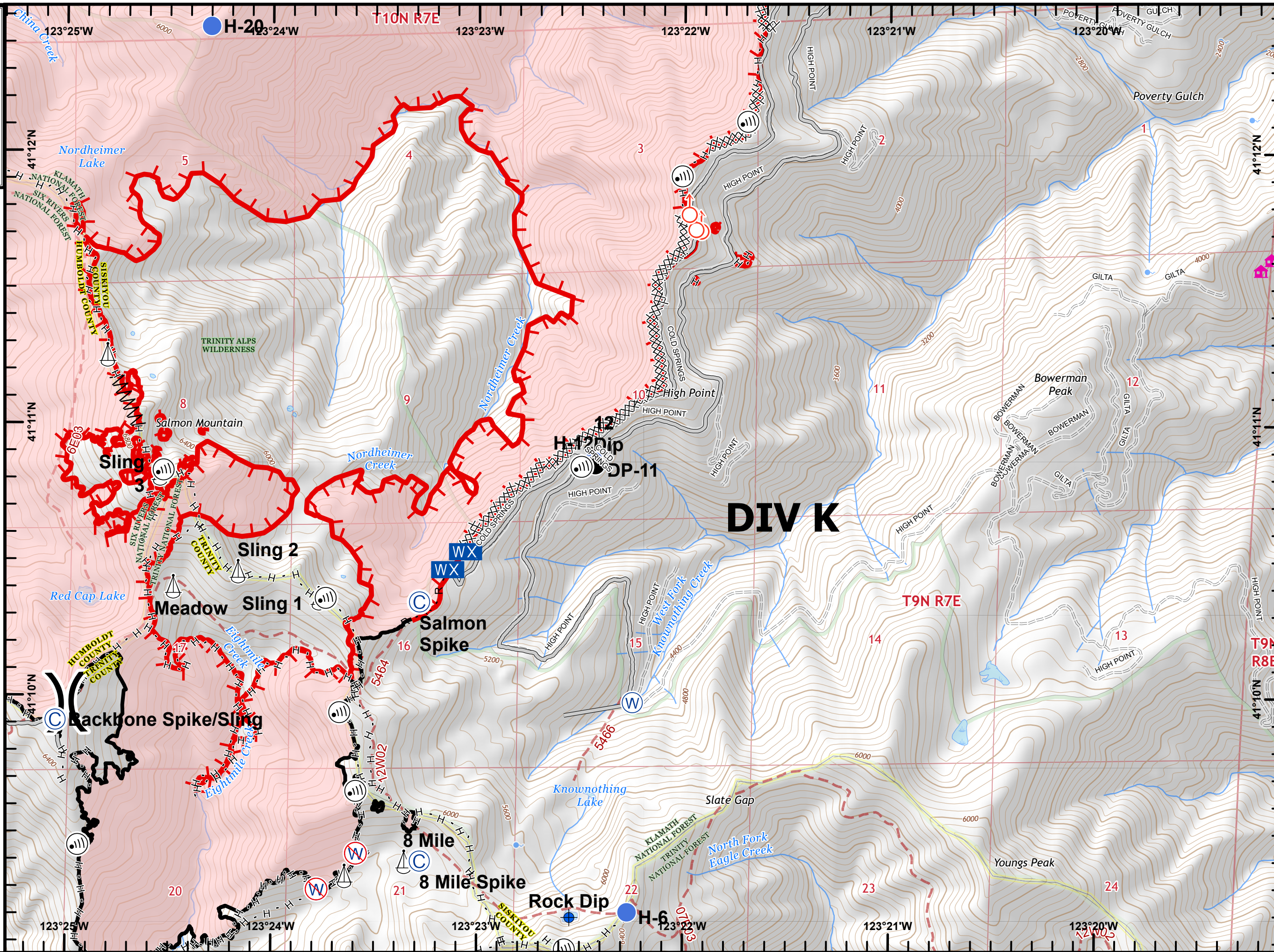
- Camp
- Dip Site
- Drop Point
- Helispot
- Internet Access
- Mobile Weather Unit
- Sling Site
- Spot Fire
- Water Source
- Restricted Water Source
- Division Break
- Uncontrolled Fire Edge
- Contained Line
- Completed Dozer Line
- Completed Hand Line
- Road as Completed Line
- Access or Improved Road
- Line Break Completed
- Buildings

29,675 Est. Acres
 Acres from IR
 09/02/2020 1630







0 0.13 0.25 0.5
 Miles

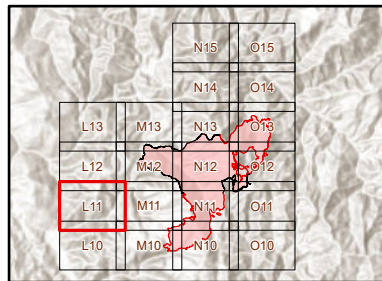
C. Gallagher 9/2/2020 10:13 PM



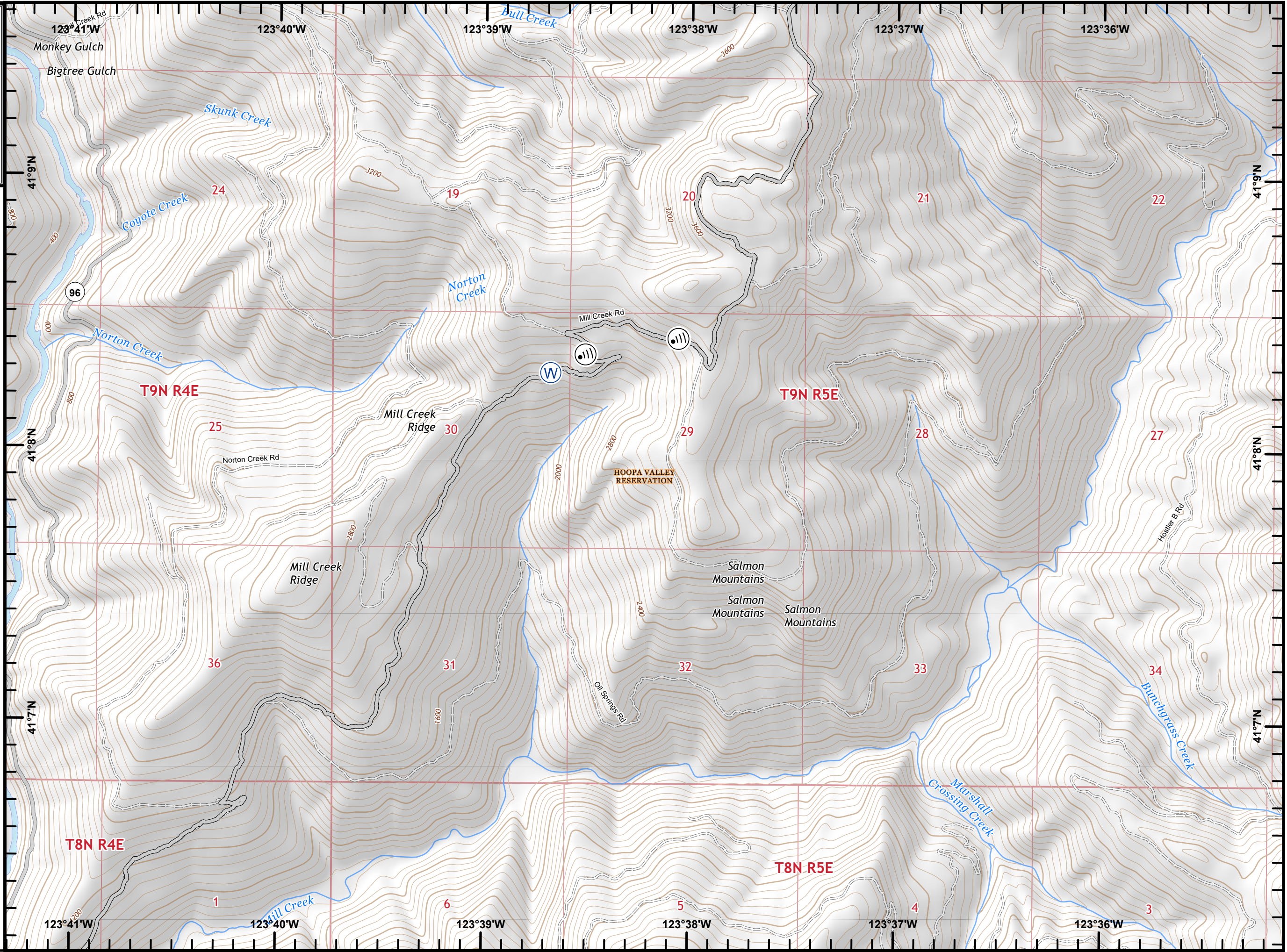
**Red Salmon Complex
IAP**
CA-SRF-000656
09/03/2020
Day
NAD83, Zone 10
Page 13 of 28
L11

-  Internet Access
-  Water Source
-  Access or Improved Road
-  Buildings
















29,675 Est. Acres
 Acres from IR
 09/02/2020 1630



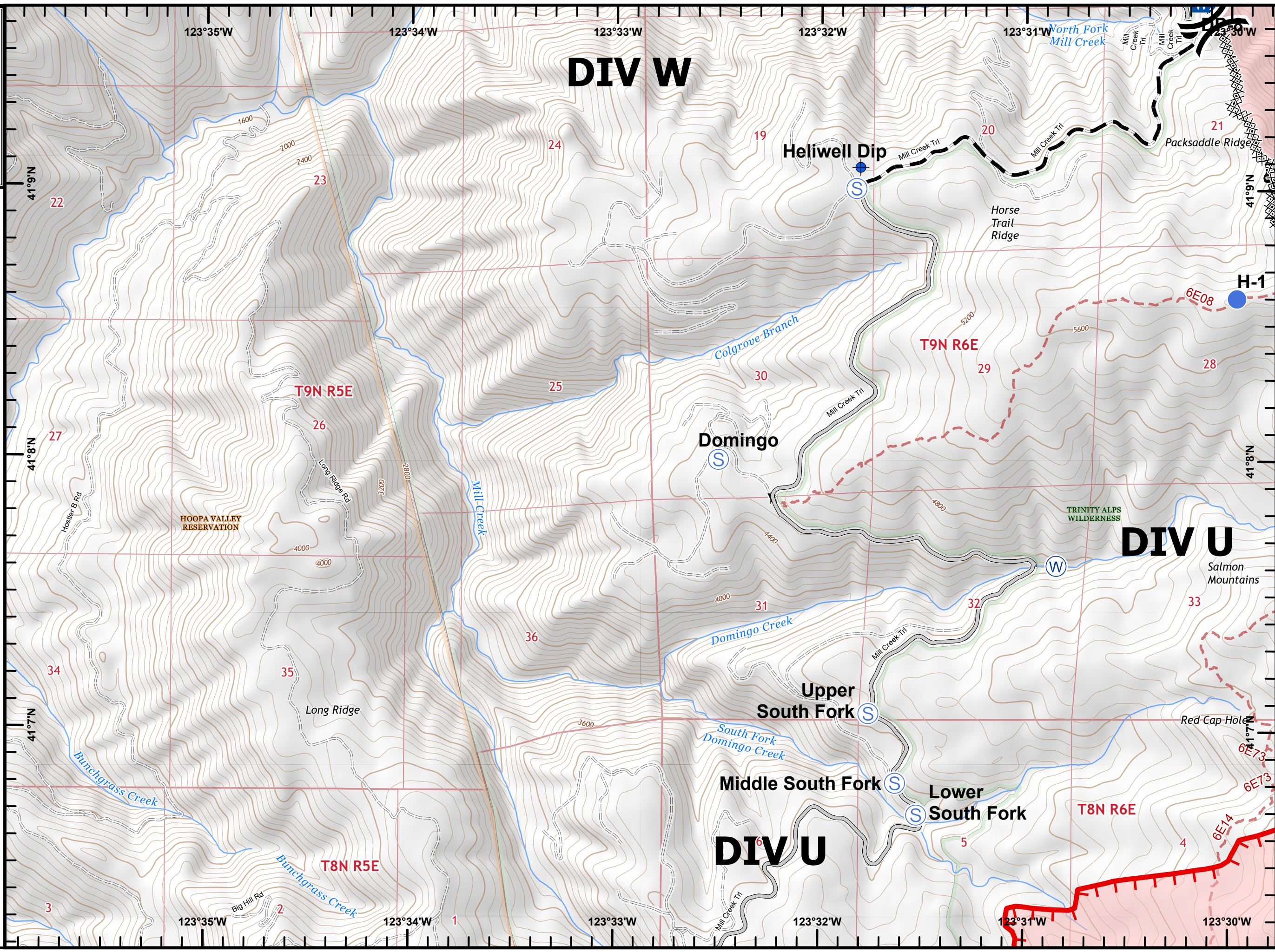
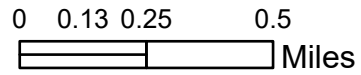
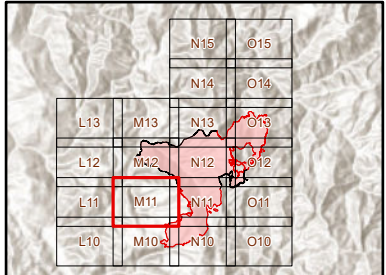
0 0.13 0.25 0.5
 Miles



Red Salmon Complex IAP
CA-SRF-000656
09/03/2020
Day
NAD83, Zone 10
Page 14 of 28
M11

-  Dip Site
-  Drop Point
-  Helispot
-  Mobile Weather Unit
-  Repeater
-  Staging Area
-  Water Source
-  Division Break
-  Uncontrolled Fire Edge
-  Contained Line
-  Completed Dozer Line
-  Completed Hand Line
-  Access or Improved Road
-  Planned Fire Line
-  Buildings

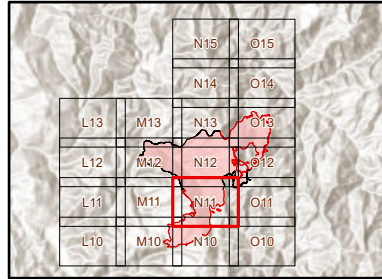
29,675 Est. Acres
 Acres from IR
 09/02/2020 1630



Red Salmon Complex IAP
CA-SRF-000656
09/03/2020
Day
NAD83, Zone 10
Page 15 of 28
N11

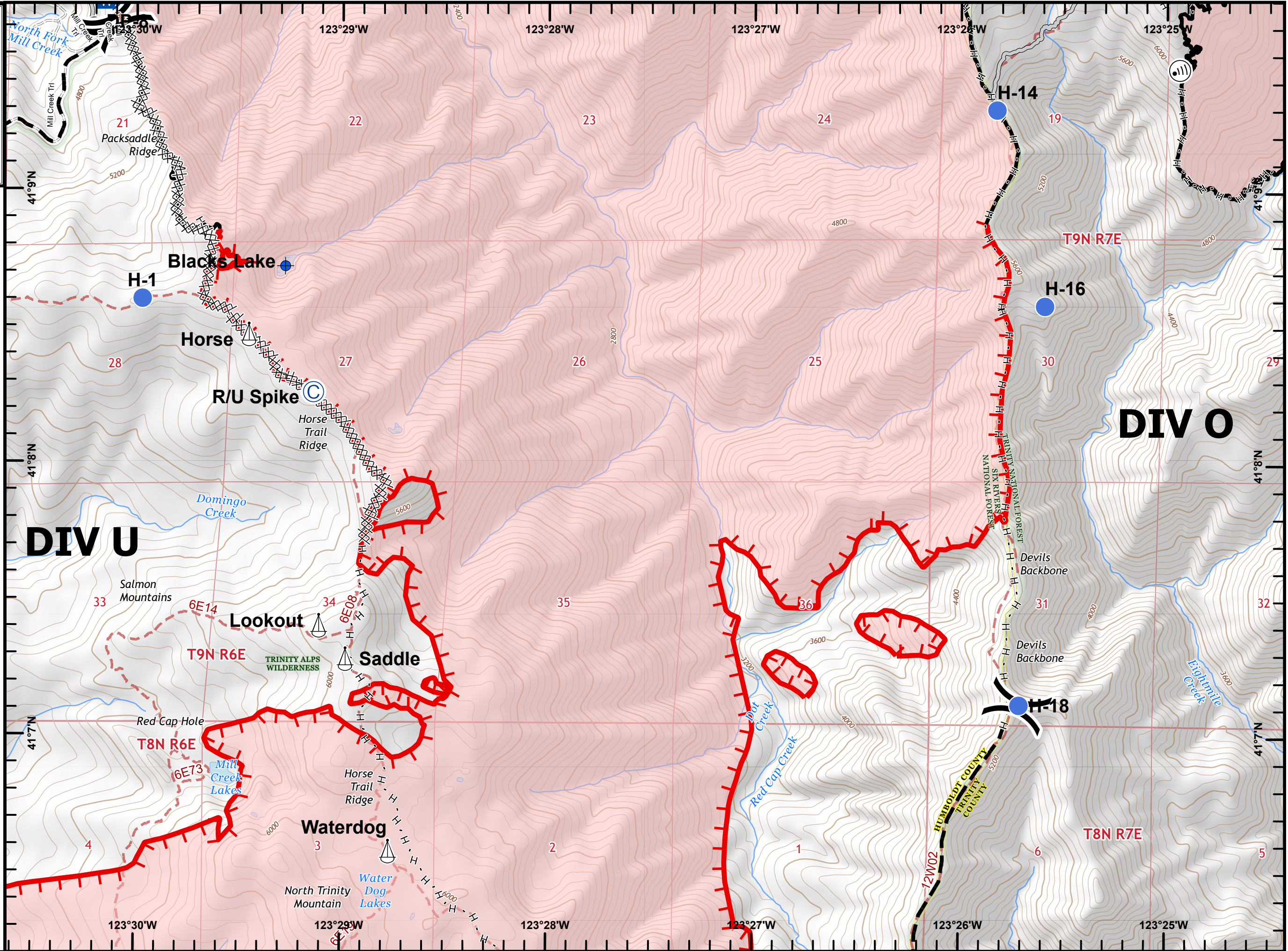
- Camp
- Dip Site
- Drop Point
- Helispot
- Internet Access
- Mobile Weather Unit
- Repeater
- Sling Site
- Division Break
- Uncontrolled Fire Edge
- Contained Line
- Completed Dozer Line
- Completed Hand Line
- Access or Improved Road
- Planned Fire Line
- Buildings

29,675 Est. Acres
 Acres from IR
 09/02/2020 1630













0 0.13 0.25 0.5
 Miles

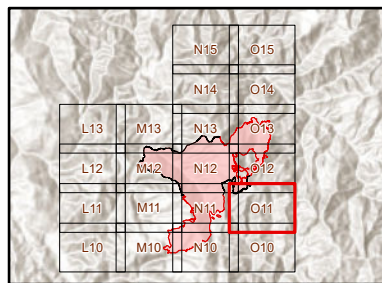
C. Gallagher 9/2/2020 10:13 PM



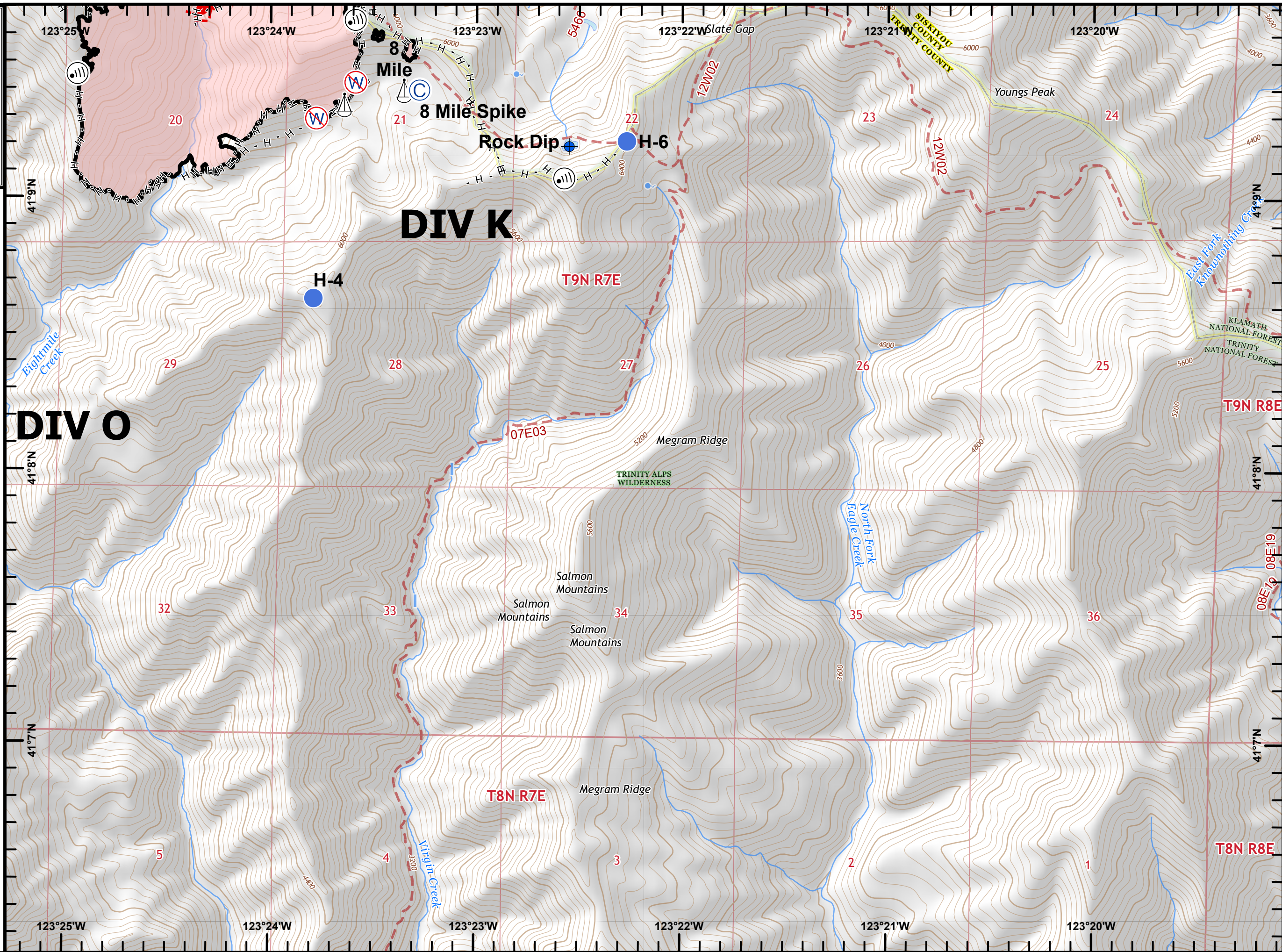
Red Salmon Complex IAP
CA-SRF-000656
09/03/2020
Day
NAD83, Zone 10
Page 16 of 28
O11

-  Camp
-  Dip Site
-  Helispot
-  Internet Access
-  Sling Site
-  Restricted Water Source
-  Uncontrolled Fire Edge
-  Contained Line
-  Completed Hand Line
-  Buildings





29,675 Est. Acres
 Acres from IR
 09/02/2020 1630



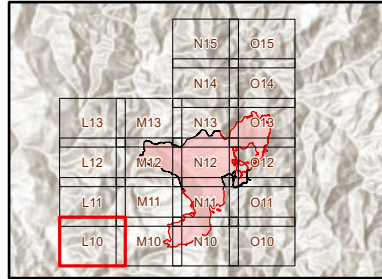
0 0.13 0.25 0.5
 Miles



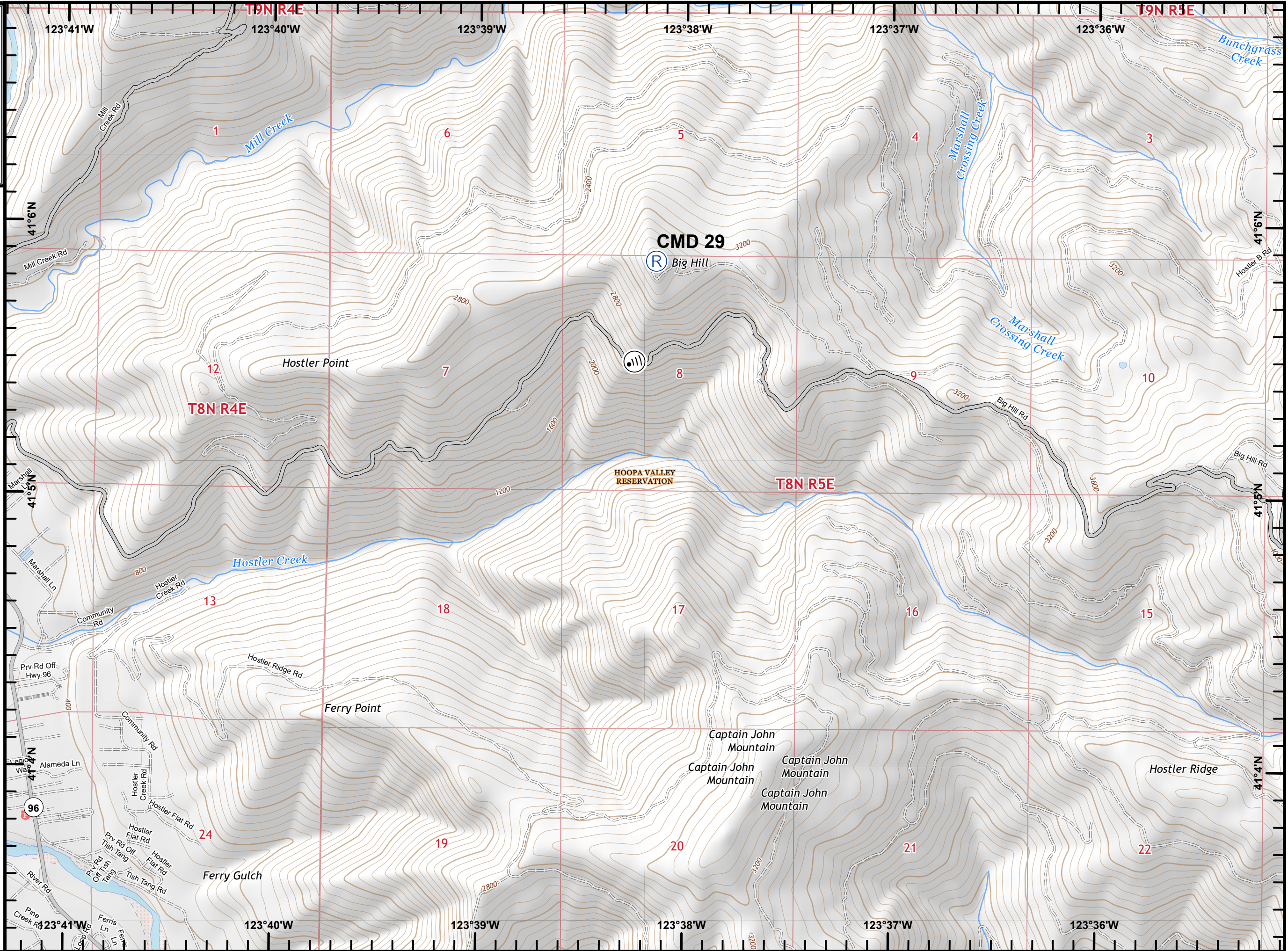
Red Salmon Complex
IAP
CA-SRF-000656
09/03/2020
Day
NAD83, Zone 10
Page 17 of 28
L10

-  Internet Access
-  Repeater
-  Access or Improved Road
-  Buildings

29,675 Est. Acres
 Acres from IR
 09/02/2020 1630



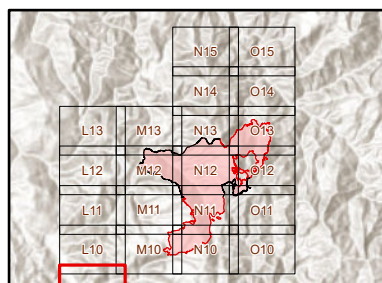
0 0.13 0.25 0.5
 Miles



**Red Salmon Complex
IAP**
CA-SRF-000656
09/03/2020
Day
NAD83, Zone 10
Page 18 of 28
L09

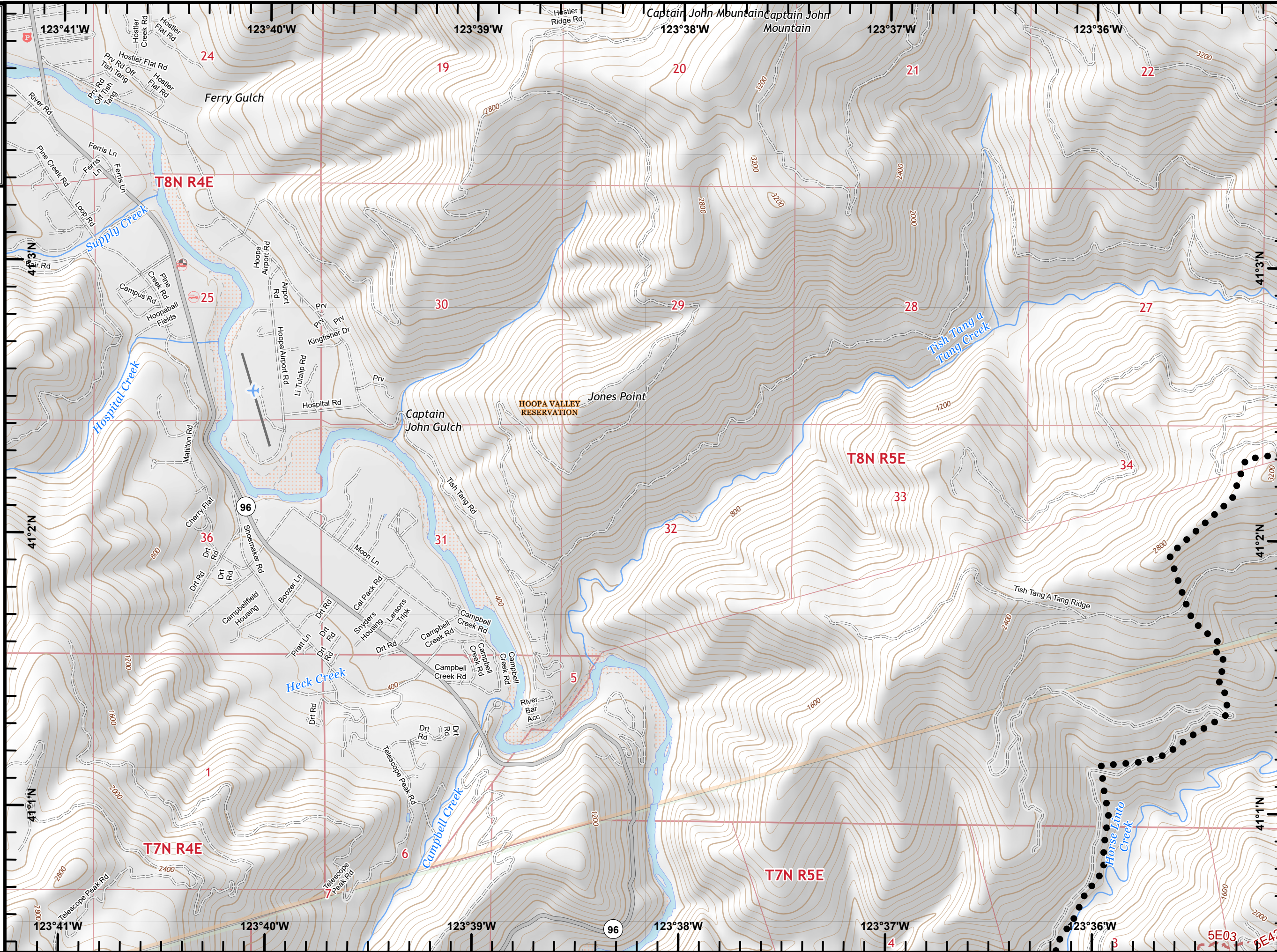
● Planned Secondary Line
 ▲ Buildings

29,675 Est. Acres
 Acres from IR
 09/02/2020 1630



0 0.13 0.25 0.5 Miles

C. Gallagher 9/2/2020 10:14 PM



Red Salmon Complex IAP
CA-SRF-000656
09/03/2020
Day
NAD83, Zone 10
Page 19 of 28
L08

● Planned Secondary Line
 ▲ Buildings

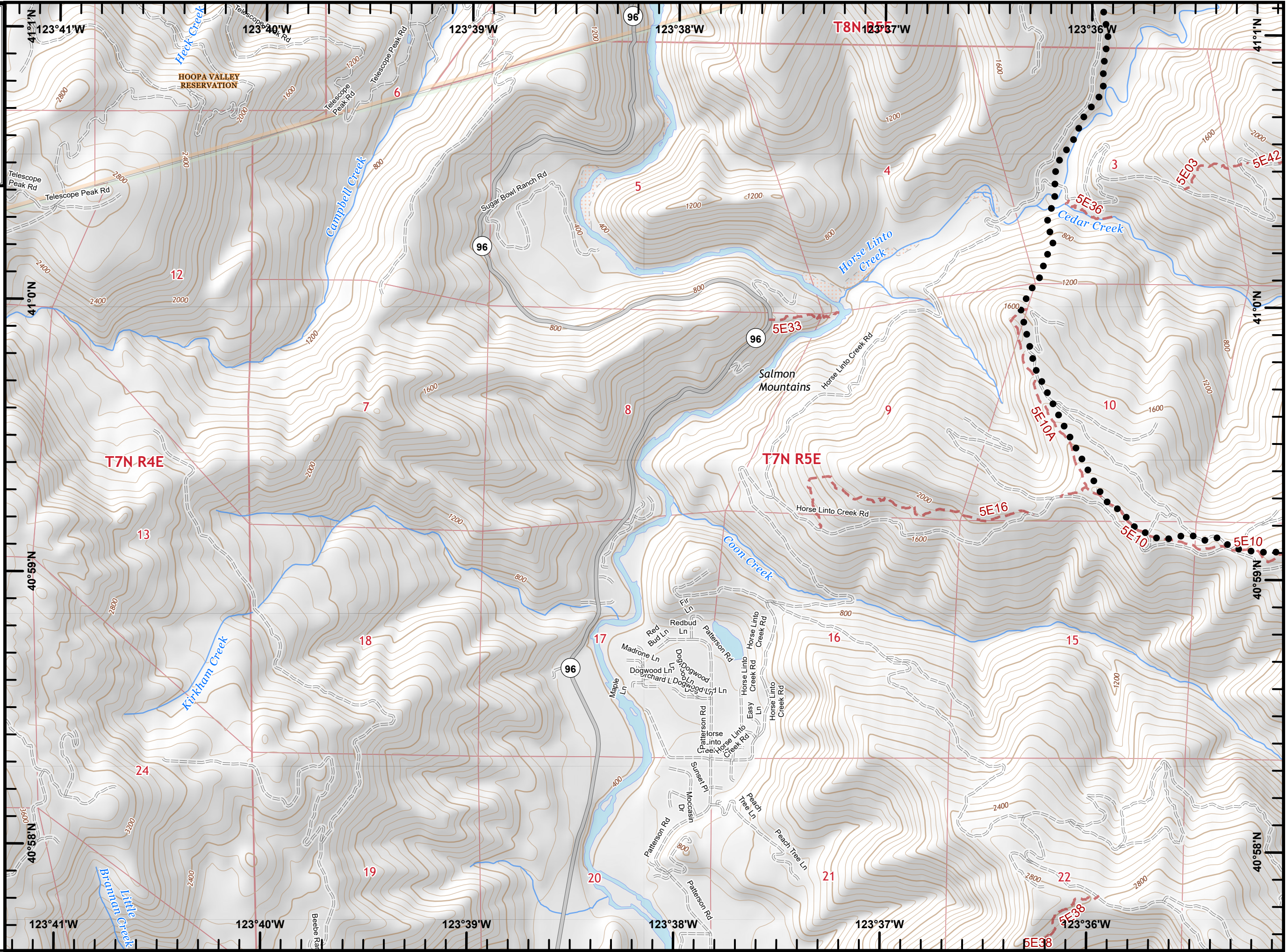
29,675 Est. Acres
 Acres from IR
 09/02/2020 1630

		N15	O15
		N14	O14
L13	M13	N13	O13
L12	M12	N12	O12
L11	M11	N11	O11
L10	M10	N10	O10





0 0.13 0.25 0.5
 Miles

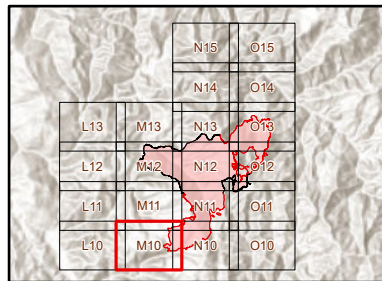
C. Gallagher 9/2/2020 10:14 PM



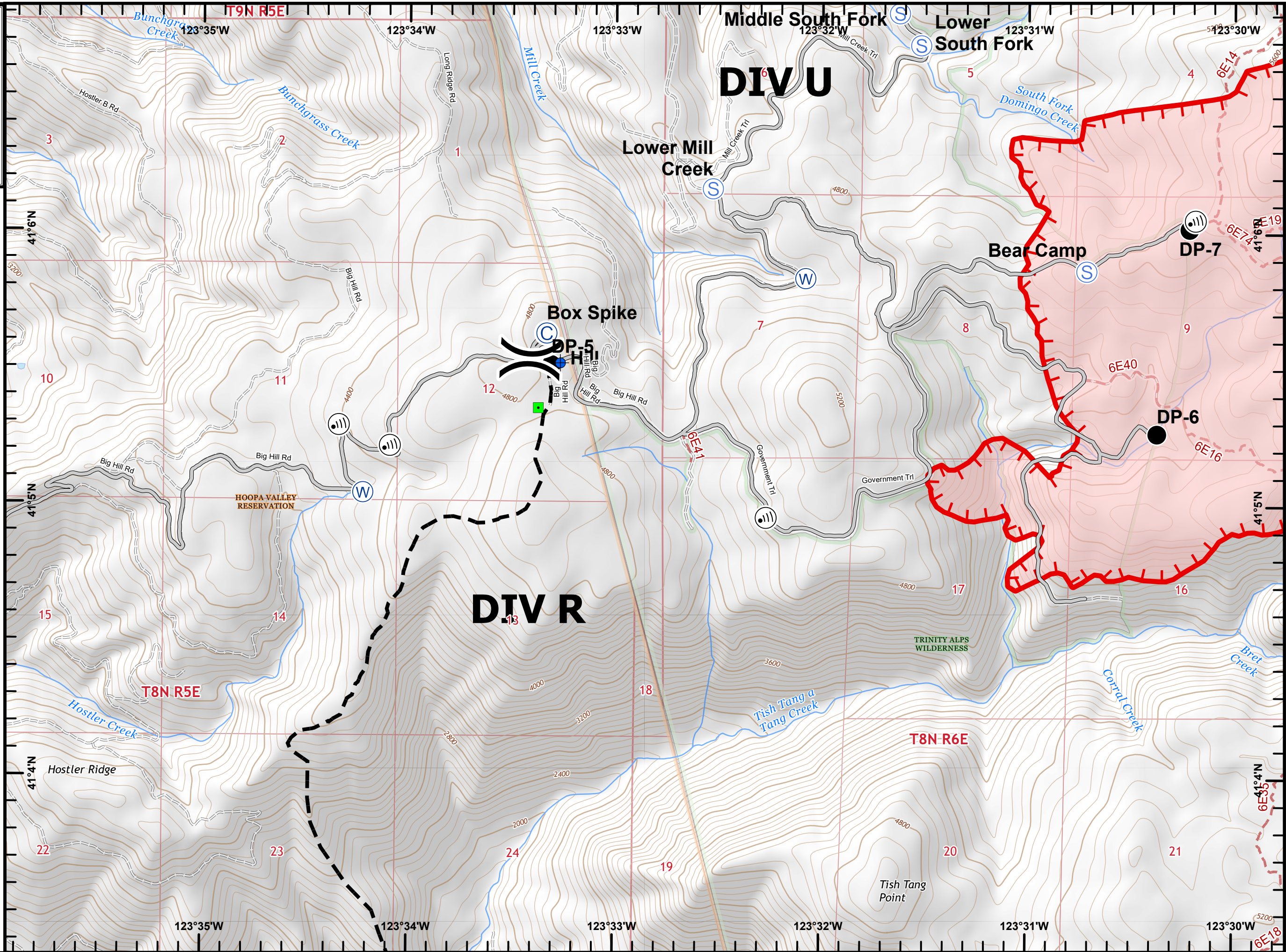
Red Salmon Complex IAP
CA-SRF-000656
09/03/2020
Day
NAD83, Zone 10
Page 20 of 28
M10

-  Camp
-  Dip Site
-  Drop Point
-  Internet Access
-  Landmark
-  Staging Area
-  Water Source
-  Division Break
-  Uncontrolled Fire Edge
-  Access or Improved Road
-  Planned Fire Line
-  Buildings




29,675 Est. Acres
 Acres from IR
 09/02/2020 1630



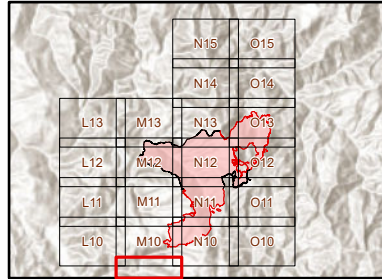
0 0.13 0.25 0.5
 Miles



Red Salmon Complex IAP
CA-SRF-000656
09/03/2020
Day
NAD83, Zone 10
Page 21 of 28
M09

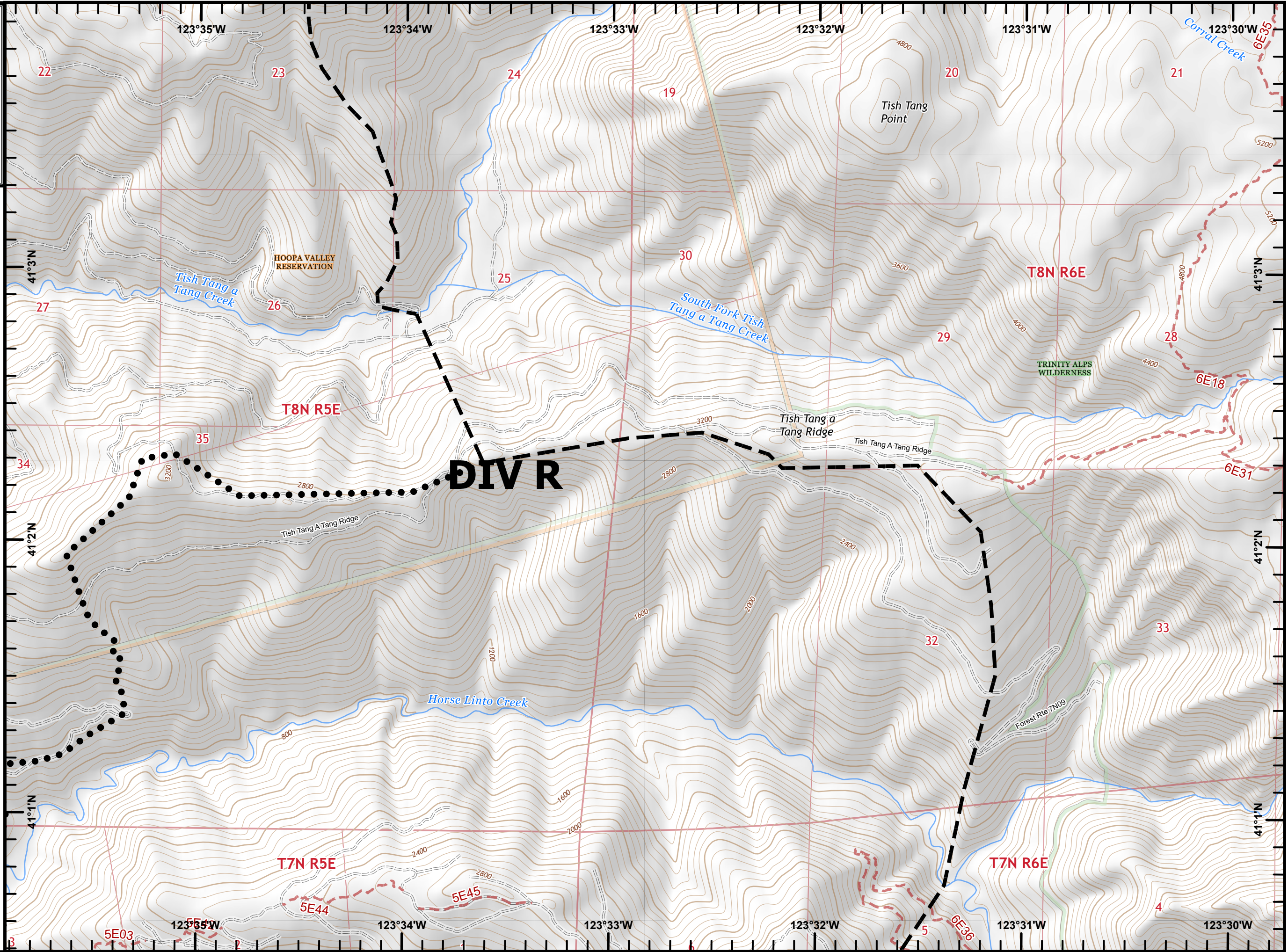
-  Planned Fire Line
-  Planned Secondary Line
-  Buildings

29,675 Est. Acres
 Acres from IR
 09/02/2020 1630







0 0.13 0.25 0.5
 Miles

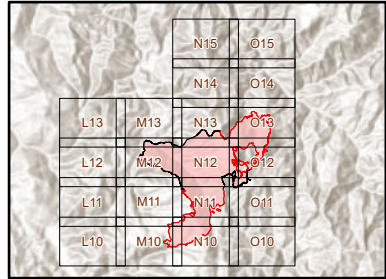
C. Gallagher 9/2/2020 10:15 PM



**Red Salmon Complex
IAP**
CA-SRF-000656
09/03/2020
Day
NAD83, Zone 10
Page 22 of 28
M08

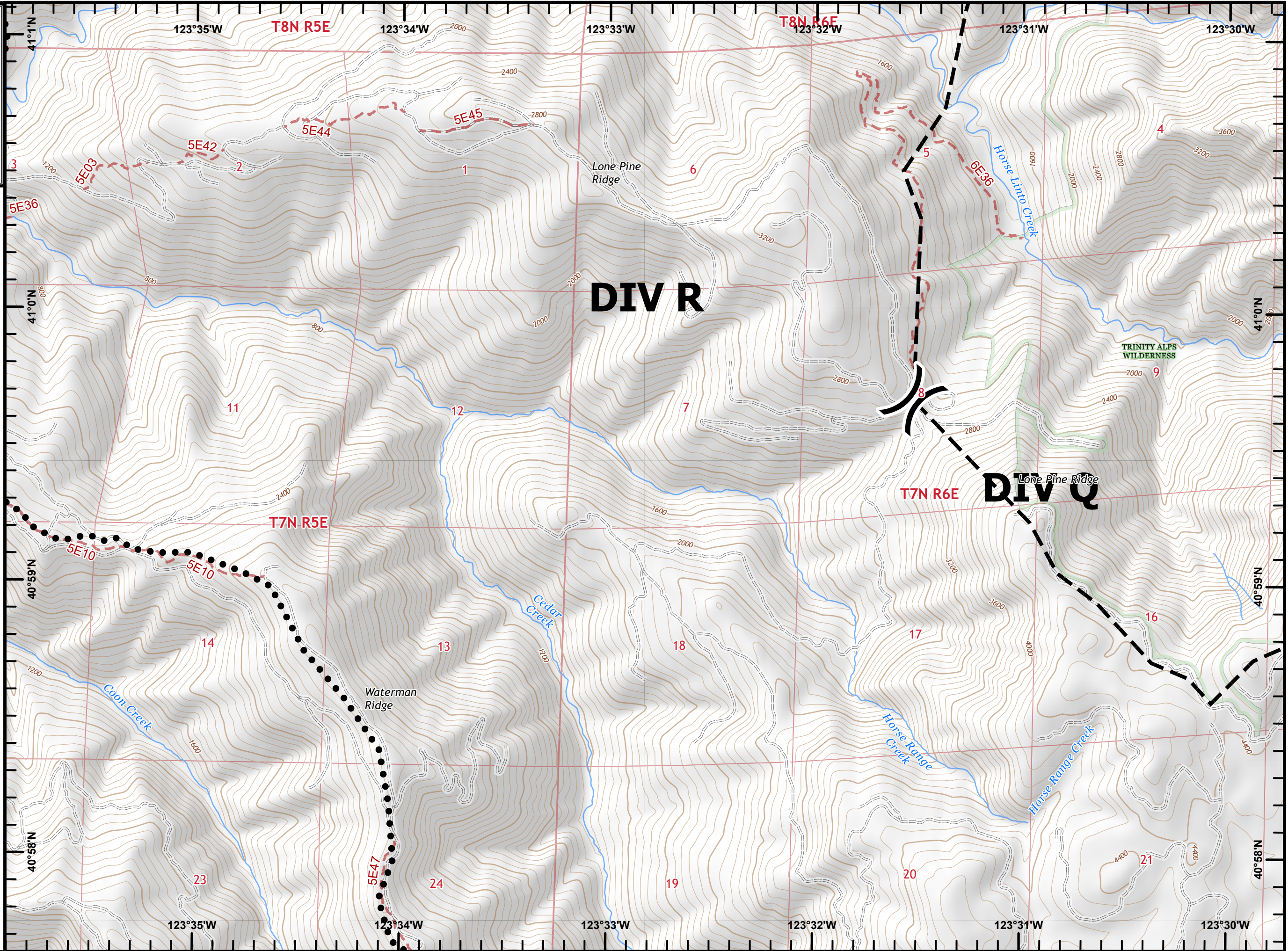
-  Division Break
-  Planned Fire Line
-  Planned Secondary Line
-  Buildings

29,675 Est. Acres
 Acres from IR
 09/02/2020 1630














0 0.13 0.25 0.5
 Miles

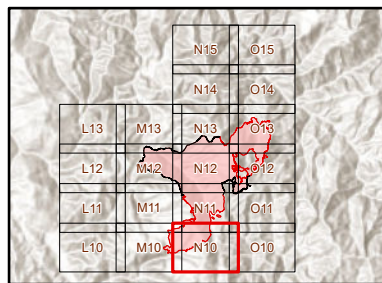
C. Gallagher 9/2/2020 10:15 PM



**Red Salmon Complex
IAP**
CA-SRF-000656
09/03/2020
Day
NAD83, Zone 10
Page 23 of 28
N10

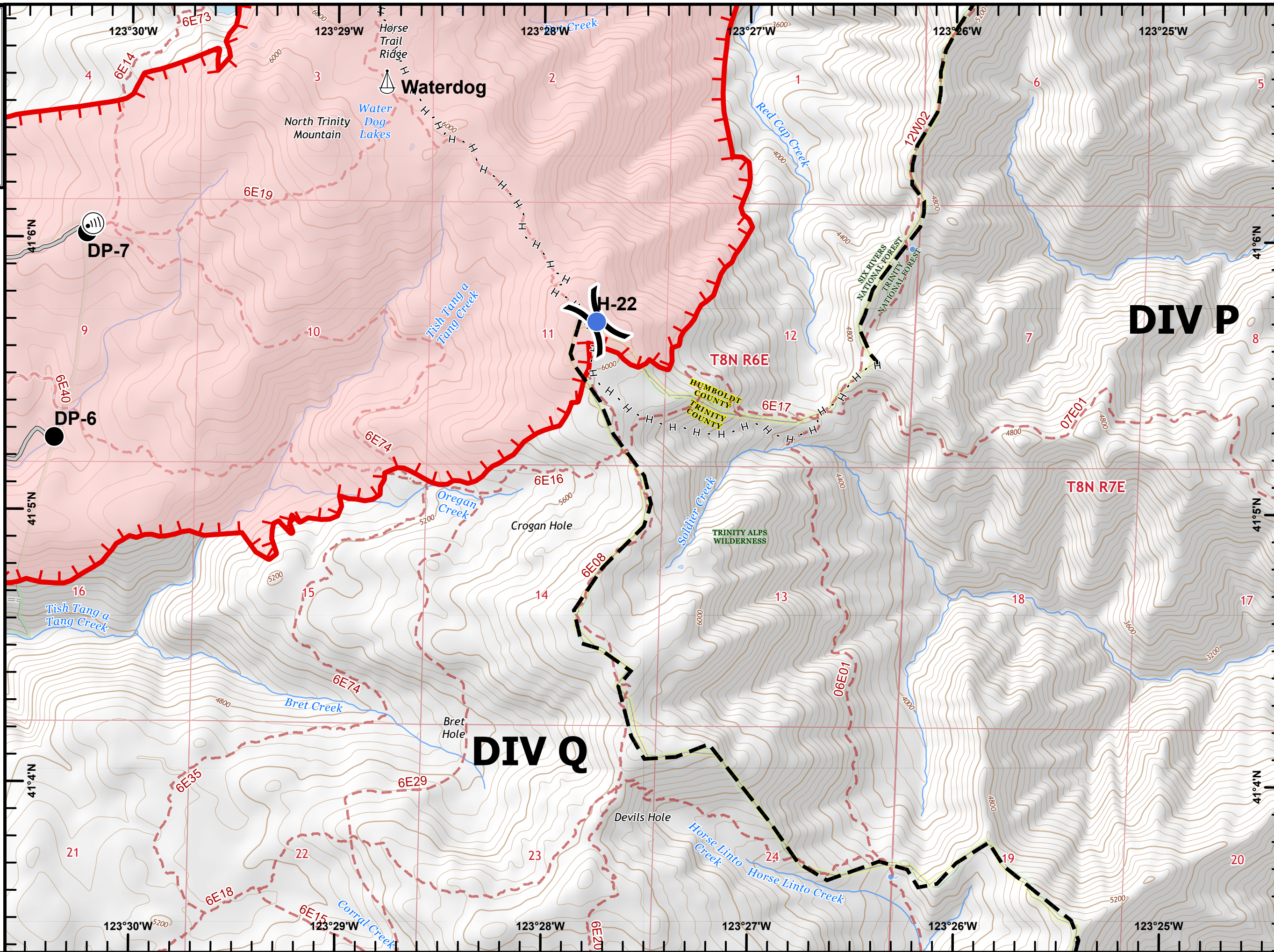
-  Drop Point
-  Helispot
-  Internet Access
-  Sling Site
-  Staging Area
-  Division Break
-  Uncontrolled Fire Edge
-  Completed Hand Line
-  Access or Improved Road
-  Planned Fire Line
-  Buildings

29,675 Est. Acres
 Acres from IR
 09/02/2020 1630



0 0.13 0.25 0.5
 Miles

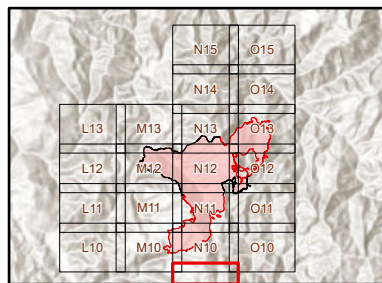
C. Gallagher 9/2/2020 10:15 PM



**Red Salmon Complex
IAP**
CA-SRF-000656
09/03/2020
Day
NAD83, Zone 10
Page 24 of 28
N09

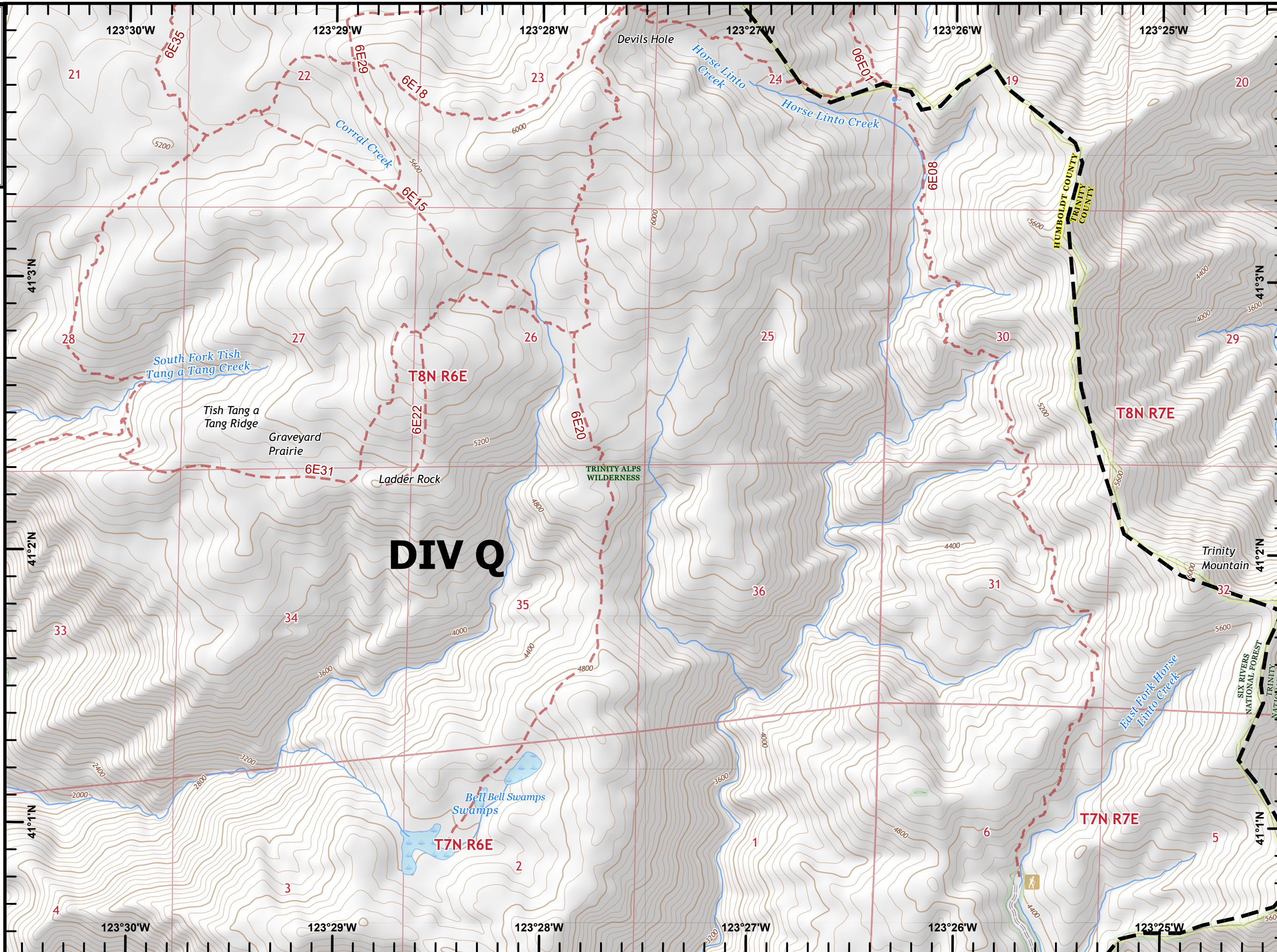
— Planned Fire Line
 ▲ Buildings

29,675 Est. Acres
 Acres from IR
 09/02/2020 1630



0 0.13 0.25 0.5
 Miles

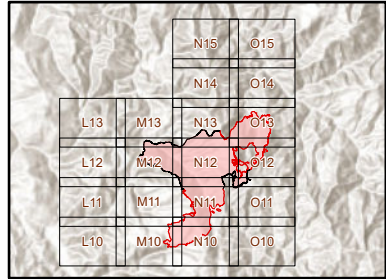
C. Gallagher 9/2/2020 10:15 PM



Red Salmon Complex
IAP
CA-SRF-000656
09/03/2020
Day
NAD83, Zone 10
Page 25 of 28
N08

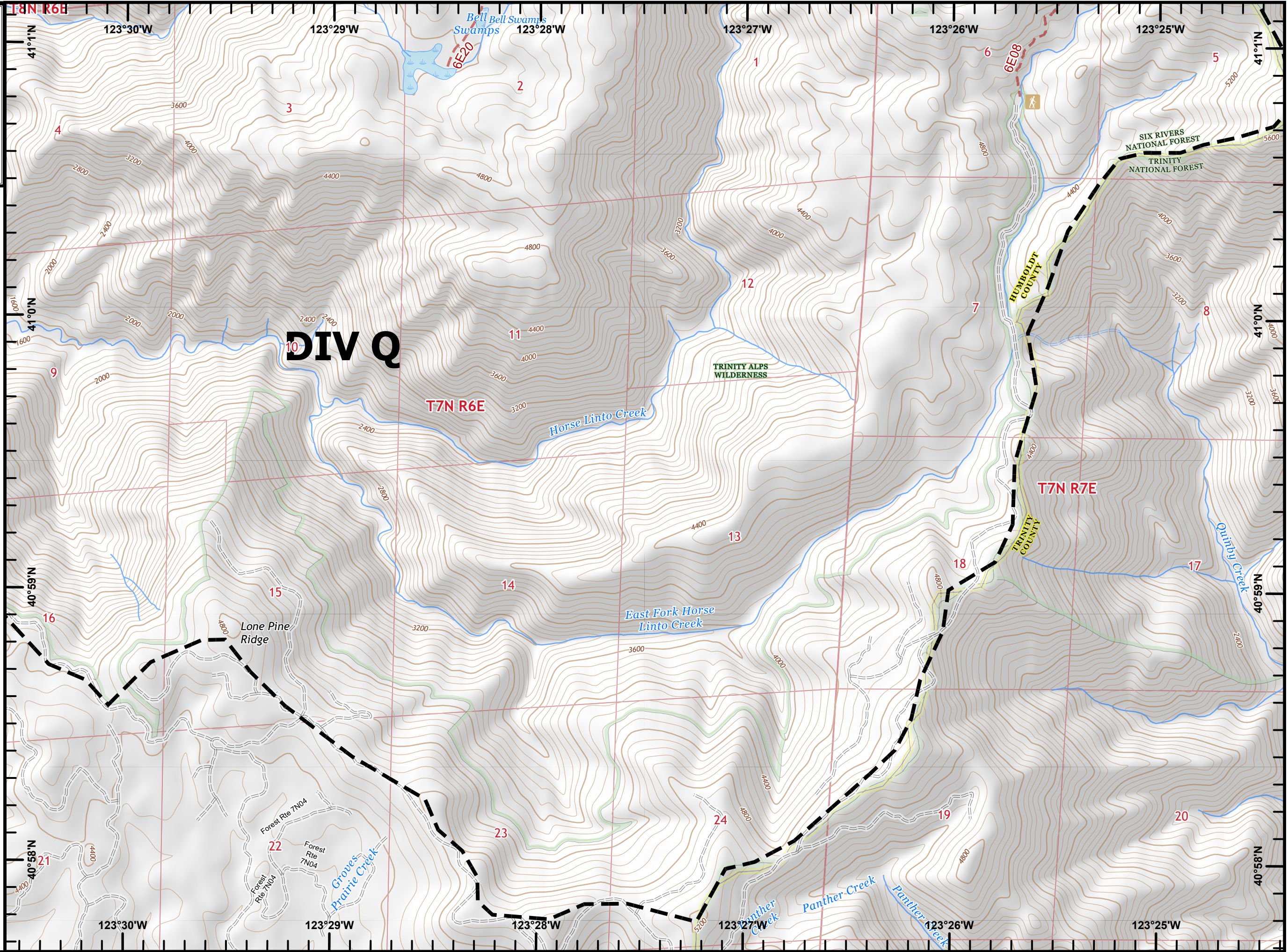
— Planned Fire Line
 🏠 Buildings

29,675 Est. Acres
 Acres from IR
 09/02/2020 1630




0 0.13 0.25 0.5
 Miles

C. Gallagher 9/2/2020 10:15 PM



Red Salmon Complex
IAP
CA-SRF-000656
09/03/2020
Day
NAD83, Zone 10
Page 26 of 28
O10

 Buildings

DIV P

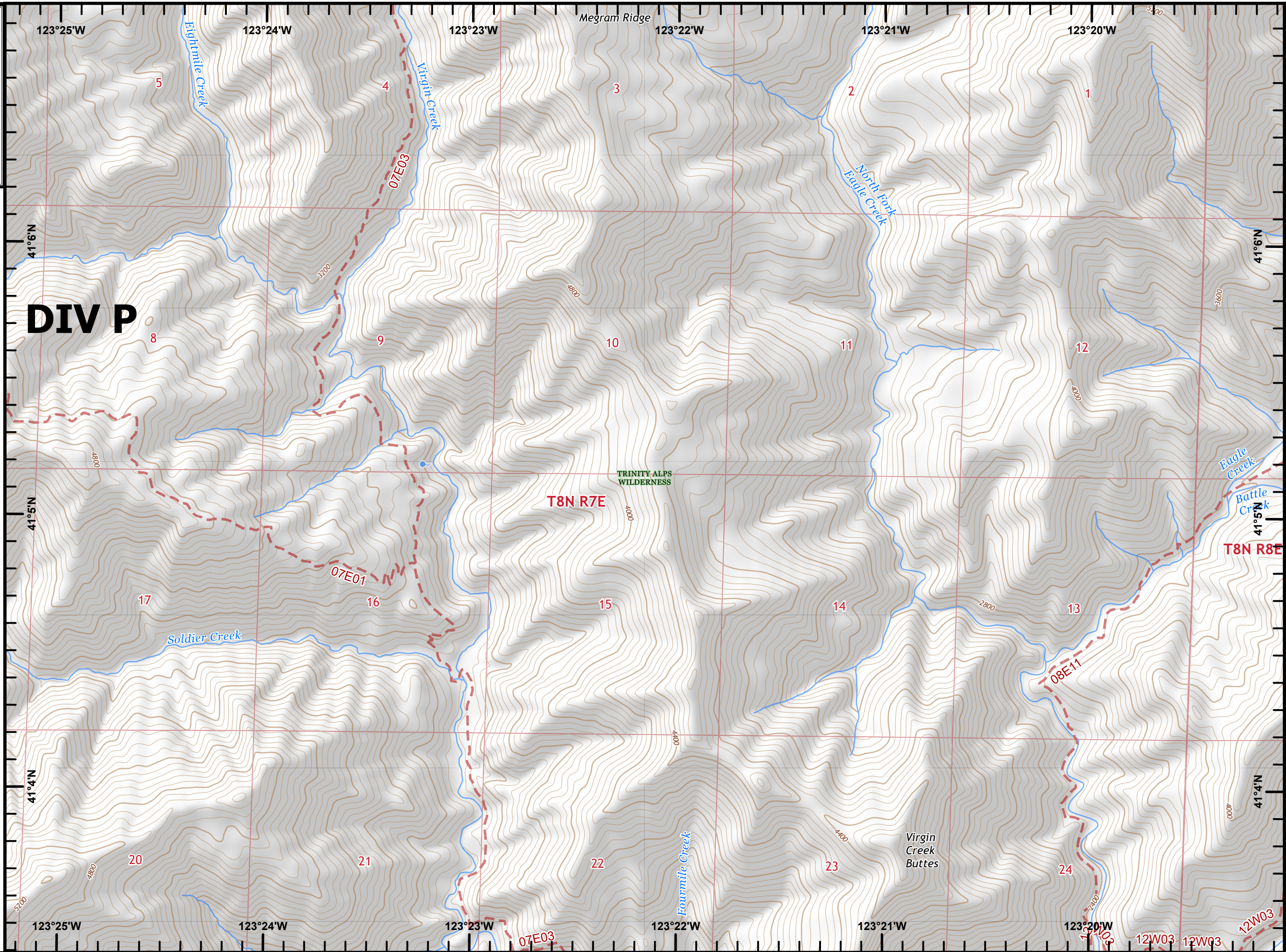
29,675 Est. Acres
 Acres from IR
 09/02/2020 1630

		N15	O15
		N14	O14
L13	M13	N13	O13
L12	M12	N12	O12
L11	M11	N11	O11
L10	M10	N10	O10



0 0.13 0.25 0.5
 Miles

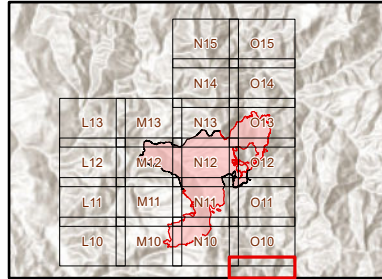
C. Gallagher 9/2/2020 10:16 PM



**Red Salmon Complex
IAP**
CA-SRF-000656
09/03/2020
Day
NAD83, Zone 10
Page 27 of 28
009

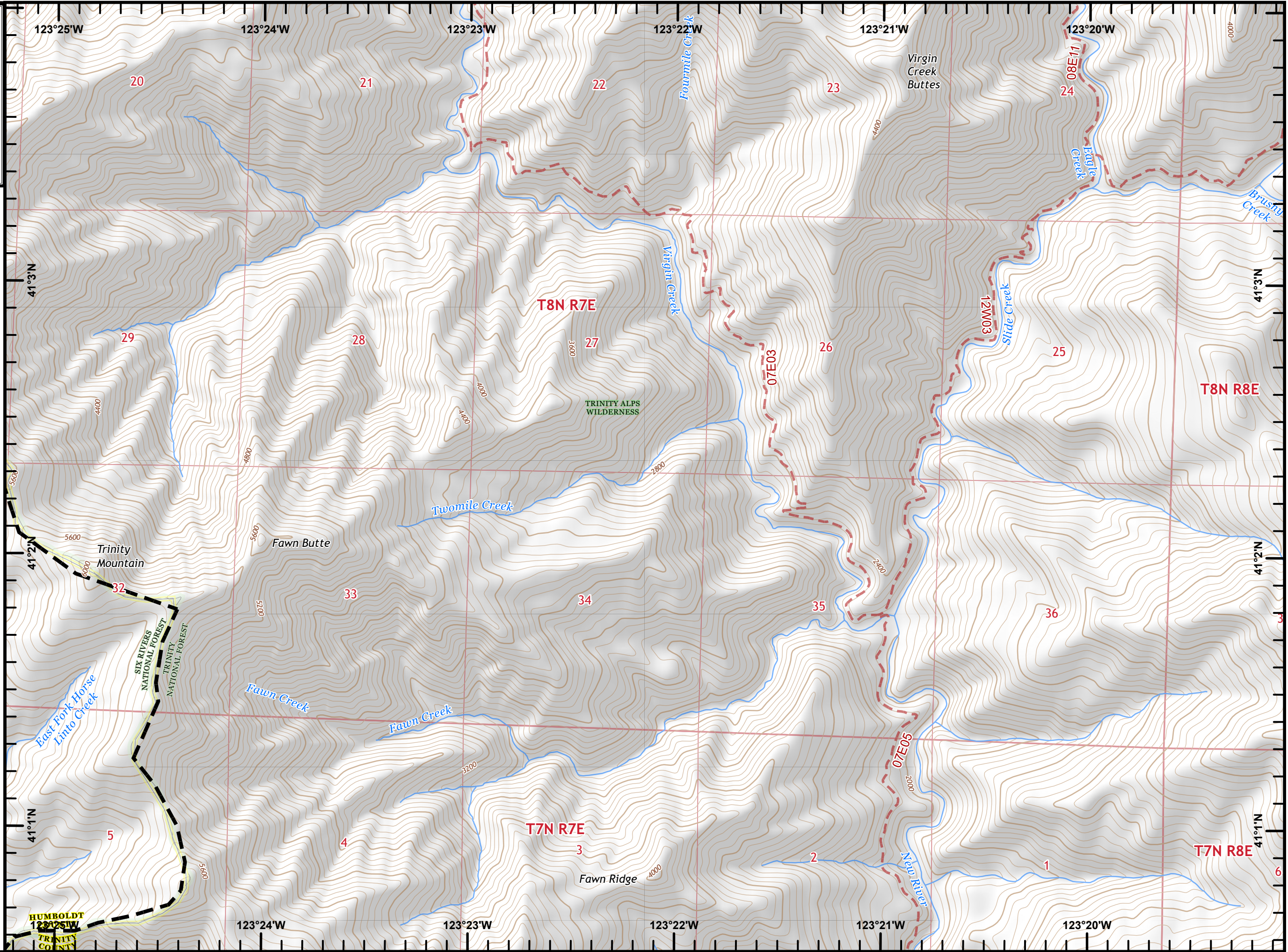
— Planned Fire Line
▲ Buildings

29,675 Est. Acres
 Acres from IR
 09/02/2020 1630



0 0.13 0.25 0.5
 Miles

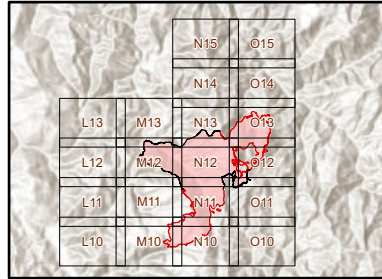
C. Gallagher 9/2/2020 10:16 PM



Red Salmon Complex
IAP
CA-SRF-000656
09/03/2020
Day
NAD83, Zone 10
Page 28 of 28
008

— Planned Fire Line
 🏠 Buildings

29,675 Est. Acres
 Acres from IR
 09/02/2020 1630



0 0.13 0.25 0.5
 Miles

C. Gallagher 9/2/2020 10:16 PM

