














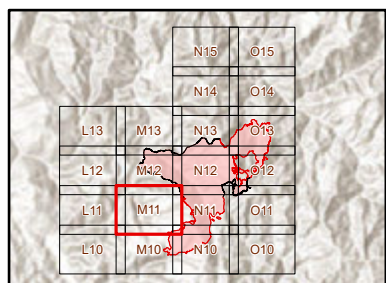



Red Salmon Complex IAP
CA-SRF-000656
09/03/2020
Day
NAD83, Zone 10
Page 14 of 28
M11

-  Dip Site
-  Drop Point
-  Helispot
-  Mobile Weather Unit
-  Repeater
-  Staging Area
-  Water Source
-  Division Break
-  Uncontrolled Fire Edge
-  Contained Line
-  Completed Dozer Line
-  Completed Hand Line
-  Access or Improved Road
-  Planned Fire Line
-  Buildings

29,675 Est. Acres
 Acres from IR
 09/02/2020 1630



0 0.13 0.25 0.5 Miles



C. Gallagher 9/2/2020 9:51 PM

