













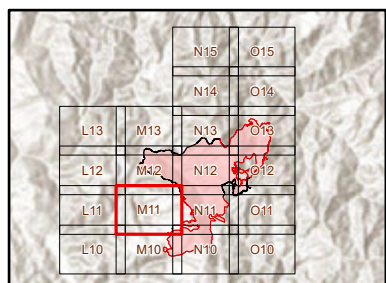


**Red Salmon Complex
IAP**
CA-SRF-000656
09/04/2020
Day
NAD83, Zone 10
Page 14 of 28
M11

-  Dip Site
-  Drop Point
-  Helispot
-  Mobile Weather Unit
-  Staging Area
-  Water Source
-  Division Break
-  Uncontrolled Fire Edge
-  Contained Line
-  Completed Dozer Line
-  Completed Hand Line
-  Access or Improved Road
-  Planned Fire Line
-  Buildings

30,848 Est. Acres
 Acres from IR
 09/03/2020 1030



0 0.13 0.25 0.5
 Miles

C. Gallagher 9/3/2020 8:28 PM

