
















**Red Salmon Complex IAP**  
**CA-SRF-000656**  
**09/04/2020**  
**Day**  
**NAD83, Zone 10**  
**Page 6 of 28**  
**M13**

-  Culvert
-  Drop Point
-  Gate
-  Mobile Weather Unit
-  Sling Site
-  Water Source
-  Value at Risk
-  Division Break
-  Contained Line
-  Completed Dozer Line
-  Completed Hand Line
-  Road as Completed Line
-  Access or Improved Road
-  Planned Fire Line
-  Buildings

**30,848 Est. Acres**  
 Acres from IR  
 09/03/2020 1030

		N15	O15
		N14	O14
L13	M13	N13	O13
L12	M12	N12	O12
L11	M11	N11	O11
L10	M10	N10	O10



0 0.13 0.25 0.5  
 Miles

C. Gallagher 9/3/2020 8:26 PM

