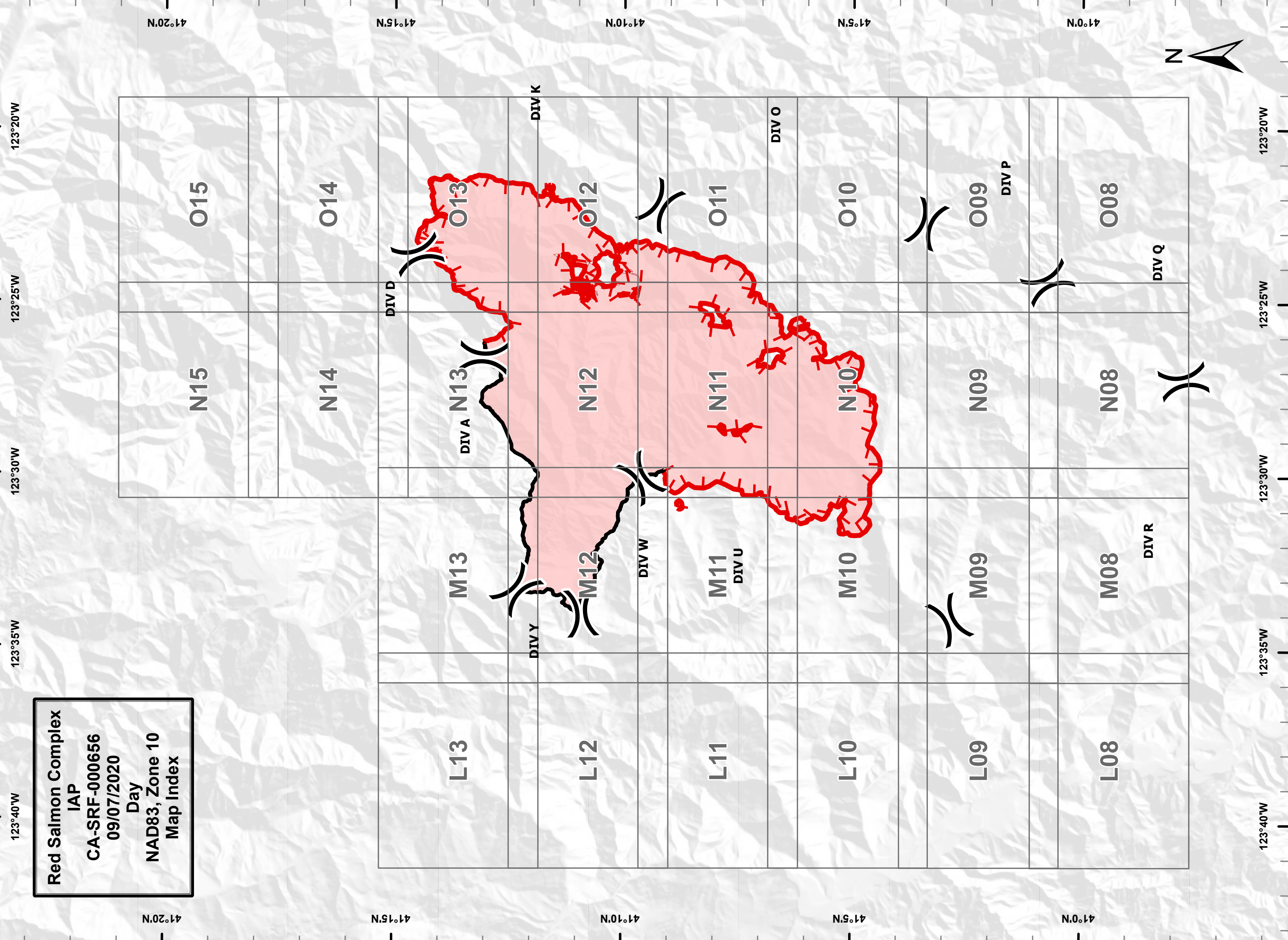


**Red Salmon Complex
IAP**
CA-SRF-000656
09/07/2020
Day
NAD83, Zone 10
Map Index

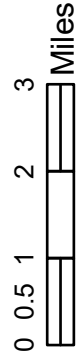


ORickit
Use Avenza Maps App

) Division Break

Uncontrolled Fire Edge

— Contained Line







39,149 Est. Acres

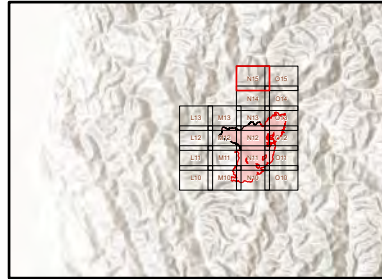
Acres from IR

09/05/2020 2330

Red Salmon Complex
IAP
CA-SRF-000656
09/07/2020
Day
NAD83, Zone 10
Page 1 of 28
N15

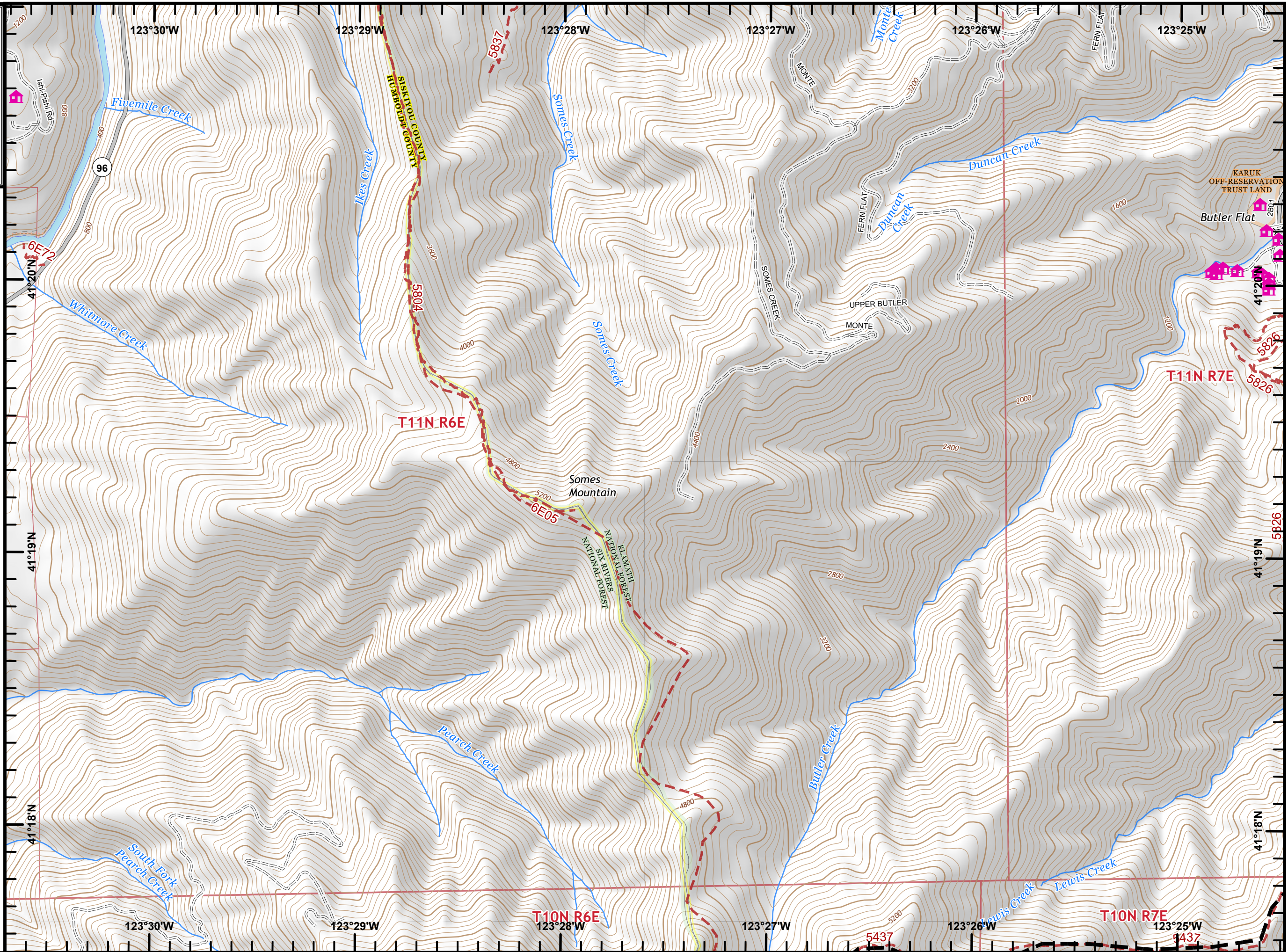
-  Bridge
-  Access or Improved Road
-  Planned Fire Line
-  Buildings

39,149 Est. Acres
 Acres from IR
 09/05/2020 2330








0 0.13 0.25 0.5
 Miles

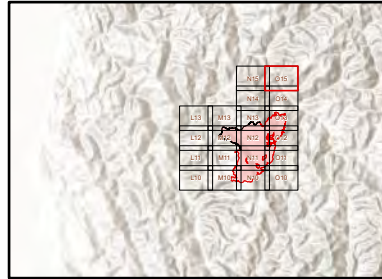
C. Gallagher 9/6/2020 9:59 PM



**Red Salmon Complex
IAP**
CA-SRF-000656
09/07/2020
Day
NAD83, Zone 10
Page 2 of 28
O15

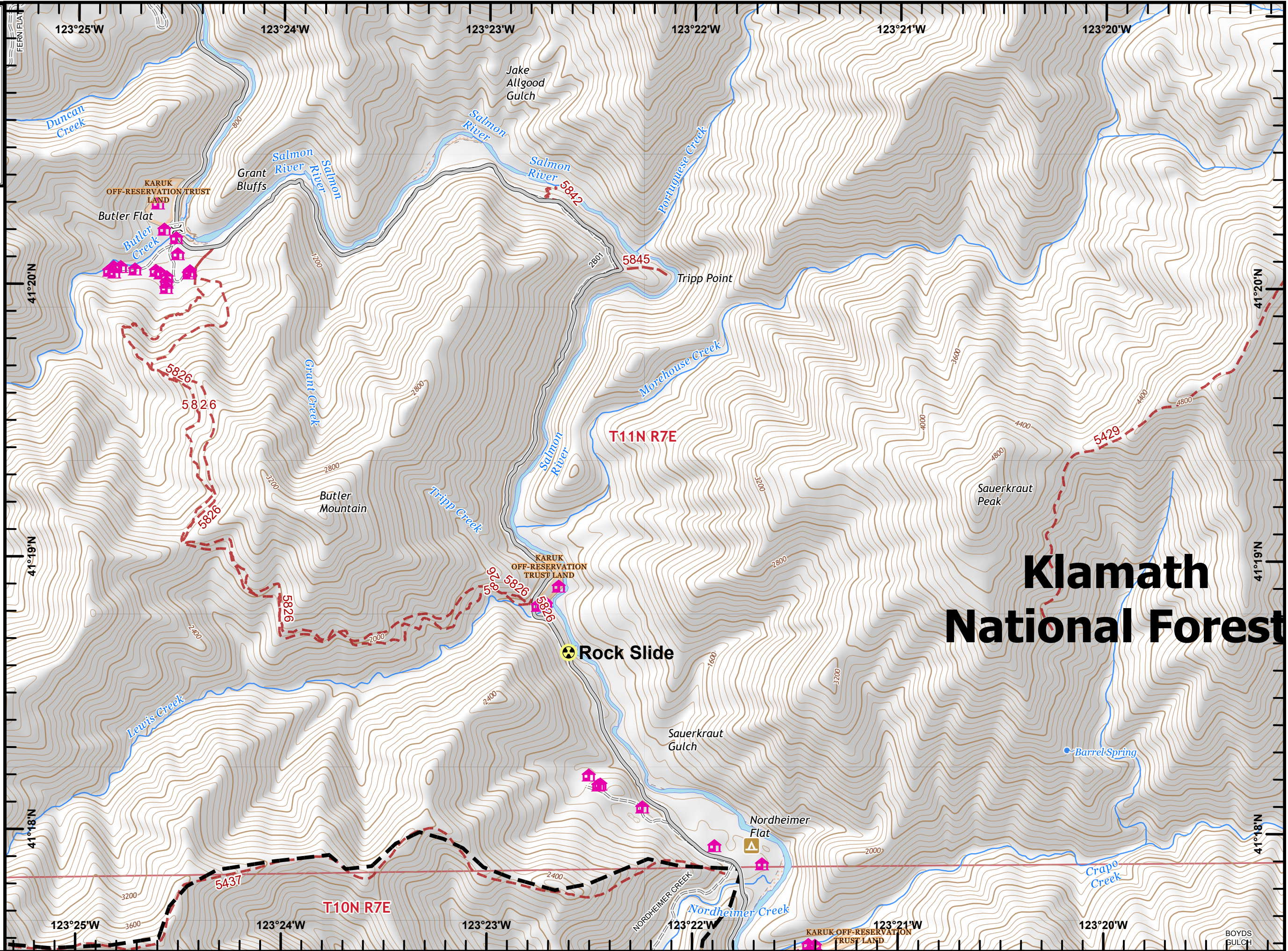
-  Bridge
-  Hazard
-  Access or Improved Road
-  Planned Fire Line
-  Buildings

39,149 Est. Acres
 Acres from IR
 09/05/2020 2330



0 0.13 0.25 0.5
 Miles

C. Gallagher 9/6/2020 10:00 PM



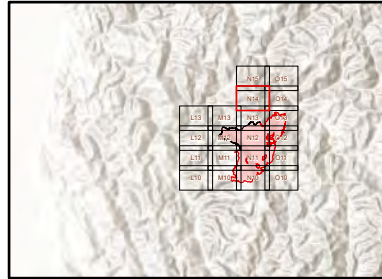
**Klamath
National Forest**

BOYDS GULCH

Red Salmon Complex
IAP
CA-SRF-000656
09/07/2020
Day
NAD83, Zone 10
Page 3 of 28
N14

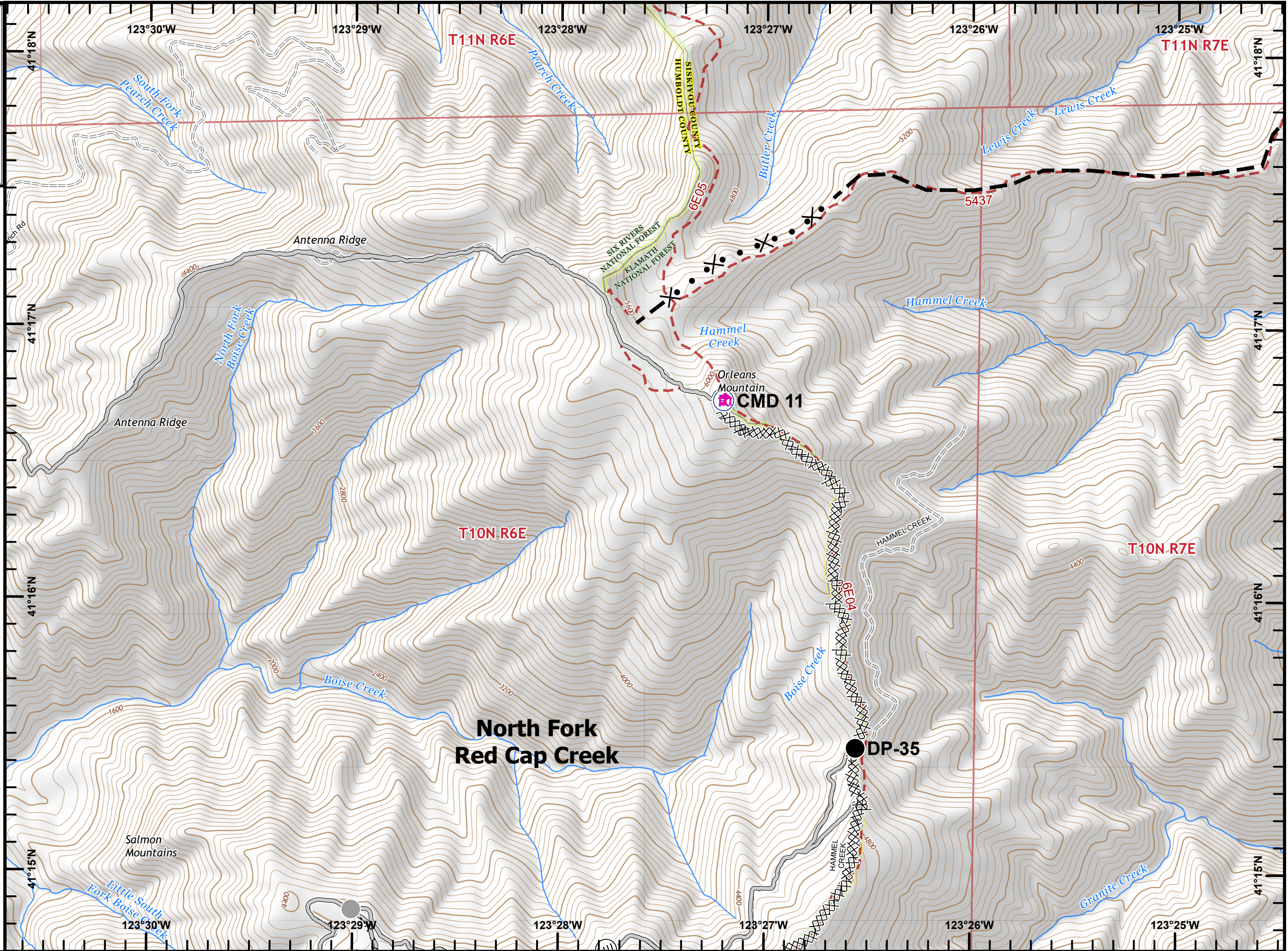
- Drop Point
- Ⓜ Internet Access
- Ⓡ Repeater
- Ⓢ Staging Area
- Other
- XXXX Completed Dozer Line
- H - Completed Hand Line
- R - Road as Completed Line
- Access or Improved Road
- X• Proposed Dozer Line
- - Planned Fire Line
- 🏠 Buildings

39,149 Est. Acres
 Acres from IR
 09/05/2020 2330













0 0.13 0.25 0.5
 Miles

C. Gallagher 9/6/2020 10:00 PM



**Red Salmon Complex
IAP**
CA-SRF-000656
09/07/2020
Day
NAD83, Zone 10
Page 4 of 28
O14

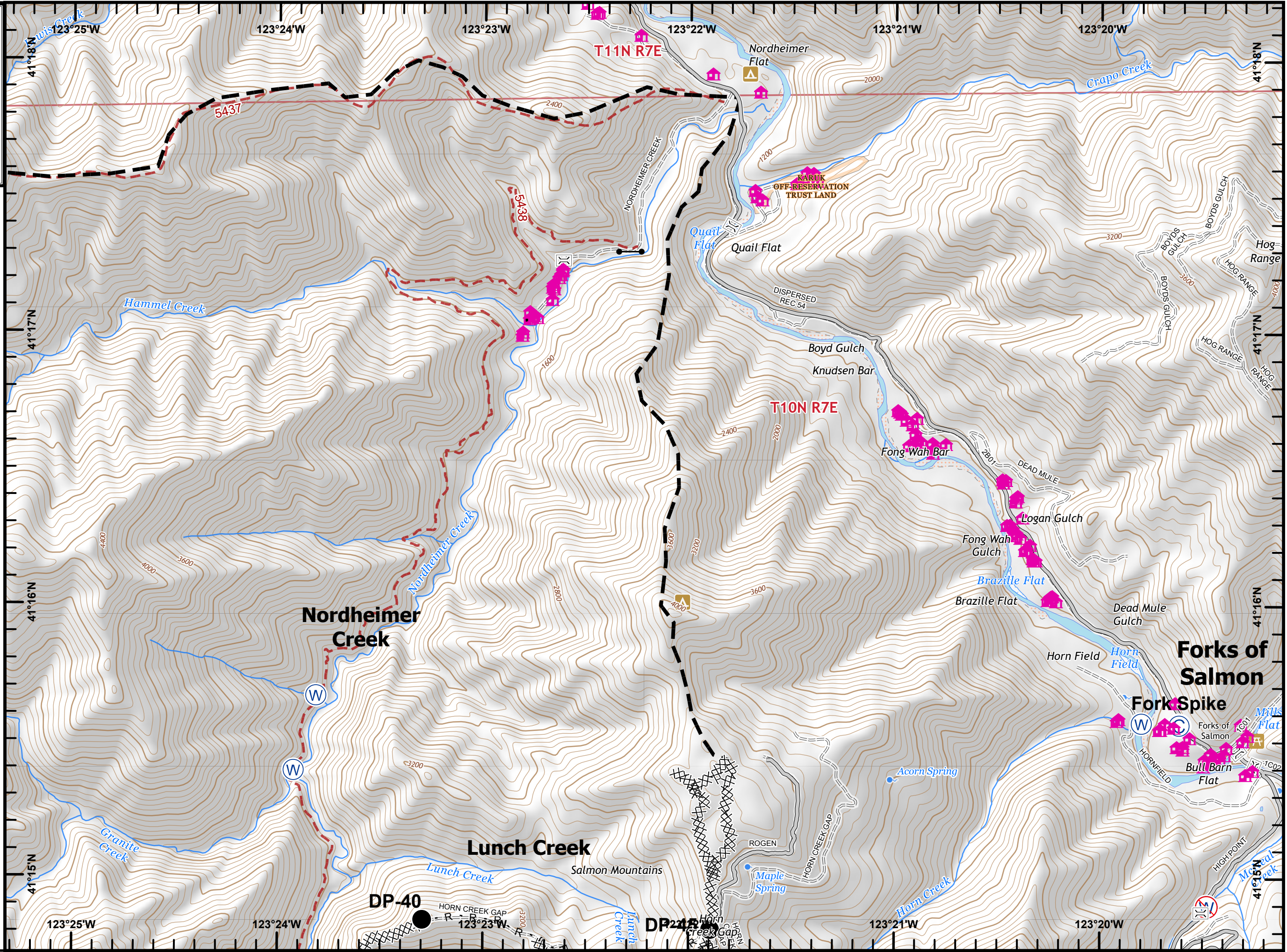
-  Bridge
-  Camp
-  Drop Point
-  Gate
-  Water Source
-  Restricted Water Source
-  Value at Risk
- XXXX Completed Dozer Line
- H - Completed Hand Line
- R - Road as Completed Line
-  Access or Improved Road
-  Planned Fire Line
-  Buildings

39,149 Est. Acres
 Acres from IR
 09/05/2020 2330




0 0.13 0.25 0.5
 Miles

C. Gallagher 9/6/2020 10:00 PM



Red Salmon Complex
IAP
CA-SRF-000656
09/07/2020
Day
NAD83, Zone 10
Page 5 of 28
L13

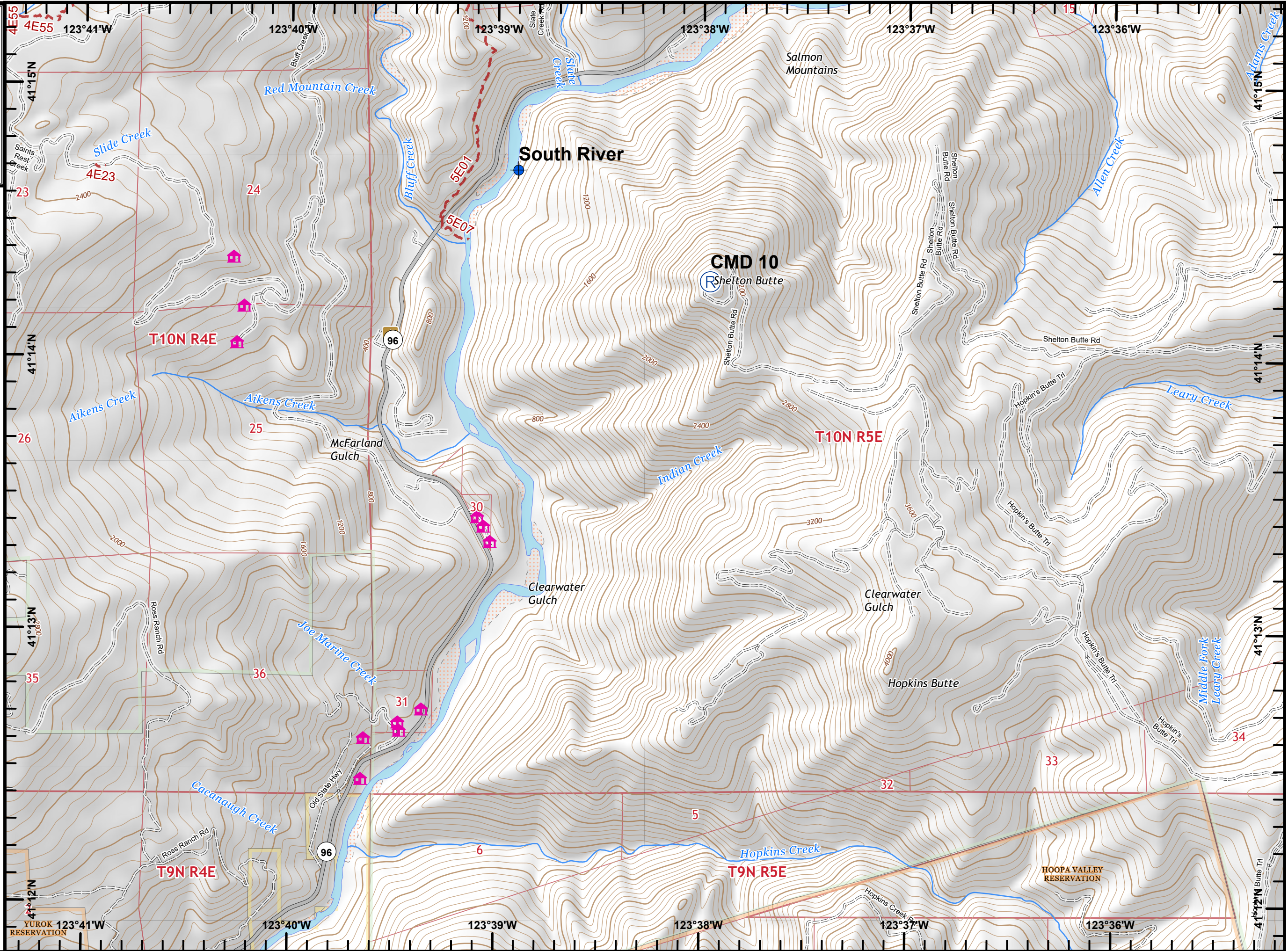
-  Dip Site
-  Repeater
-  Buildings

39,149 Est. Acres
 Acres from IR
 09/05/2020 2330



















0 0.13 0.25 0.5
 Miles

C. Gallagher 9/6/2020 10:00 PM



Red Salmon Complex
IAP
CA-SRF-000656
09/07/2020
Day
NAD83, Zone 10
Page 6 of 28
M13

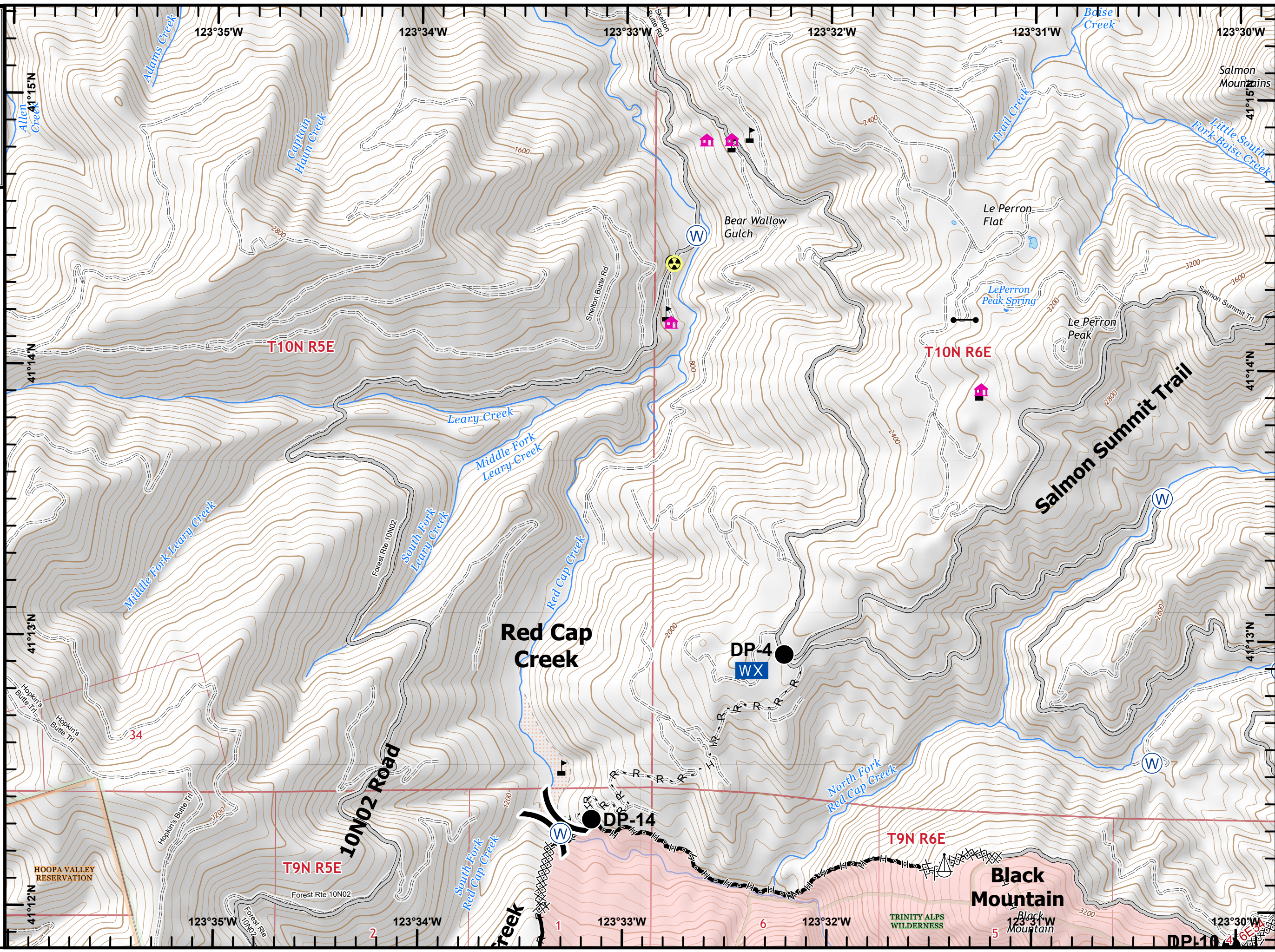
-  Culvert
-  Drop Point
-  Gate
-  Hazard
-  Mobile Weather Unit
-  Sling Site
-  Water Source
-  Value at Risk
-  Division Break
-  Contained Line
-  Completed Dozer Line
-  Completed Hand Line
-  Road as Completed Line
-  Access or Improved Road
-  Planned Fire Line
-  Buildings

39,149 Est. Acres
 Acres from IR
 09/05/2020 2330



0 0.13 0.25 0.5
 Miles

C. Gallagher 9/6/2020 10:00 PM



Red Salmon Complex
IAP
CA-SRF-000656
09/07/2020
Day
NAD83, Zone 10
Page 7 of 28
N13

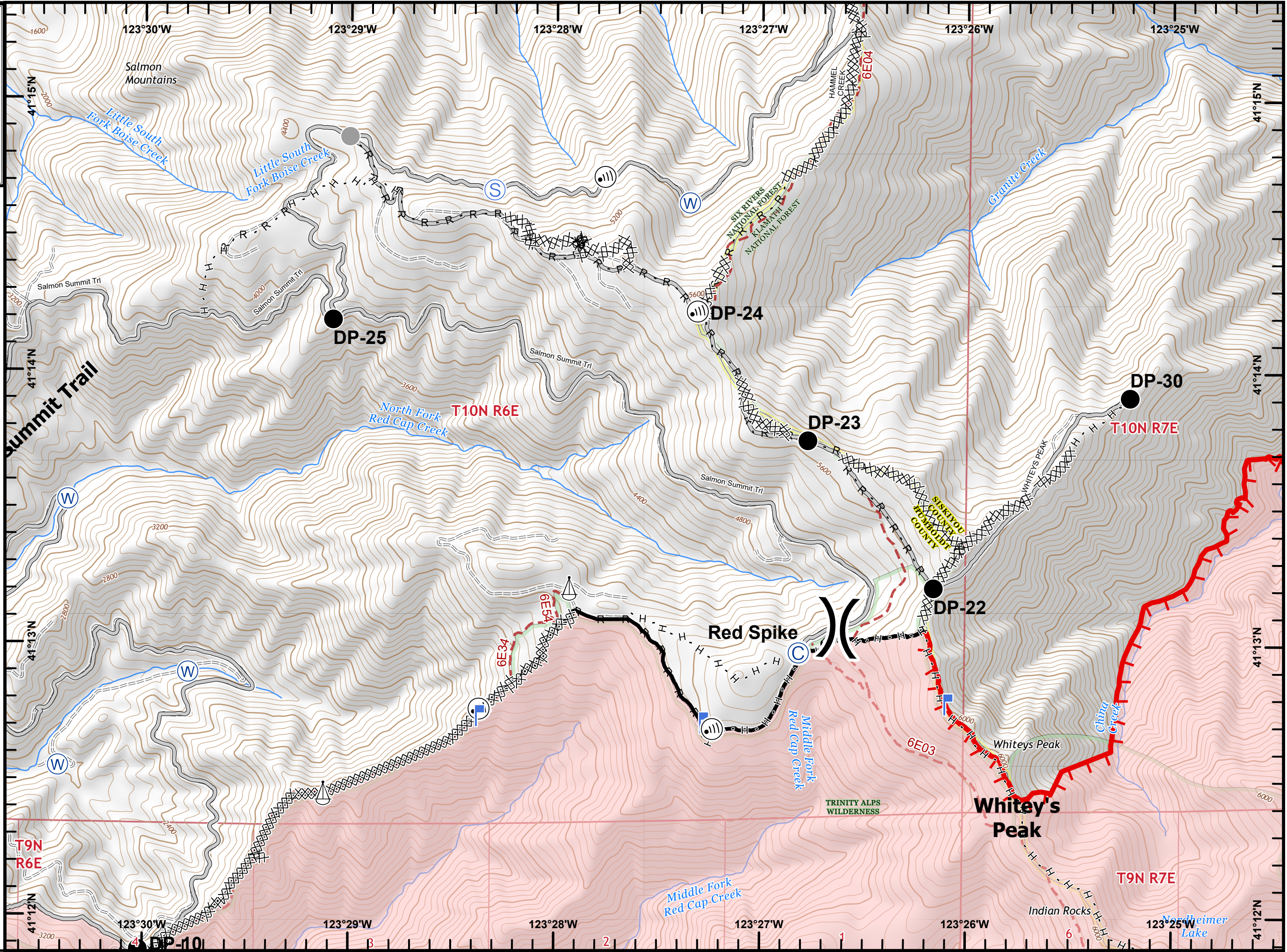
- Camp
- Drop Point
- Internet Access
- Lookout
- Sling Site
- Staging Area
- Water Source
- Other
- Division Break
- Uncontrolled Fire Edge
- Contained Line
- Completed Dozer Line
- Completed Hand Line
- Road as Completed Line
- Access or Improved Road
- Buildings

39,149 Est. Acres
 Acres from IR
 09/05/2020 2330


















0 0.13 0.25 0.5
 Miles

C. Gallagher 9/6/2020 10:00 PM



Red Salmon Complex IAP
CA-SRF-000656
09/07/2020
Day
NAD83, Zone 10
Page 8 of 28
O13

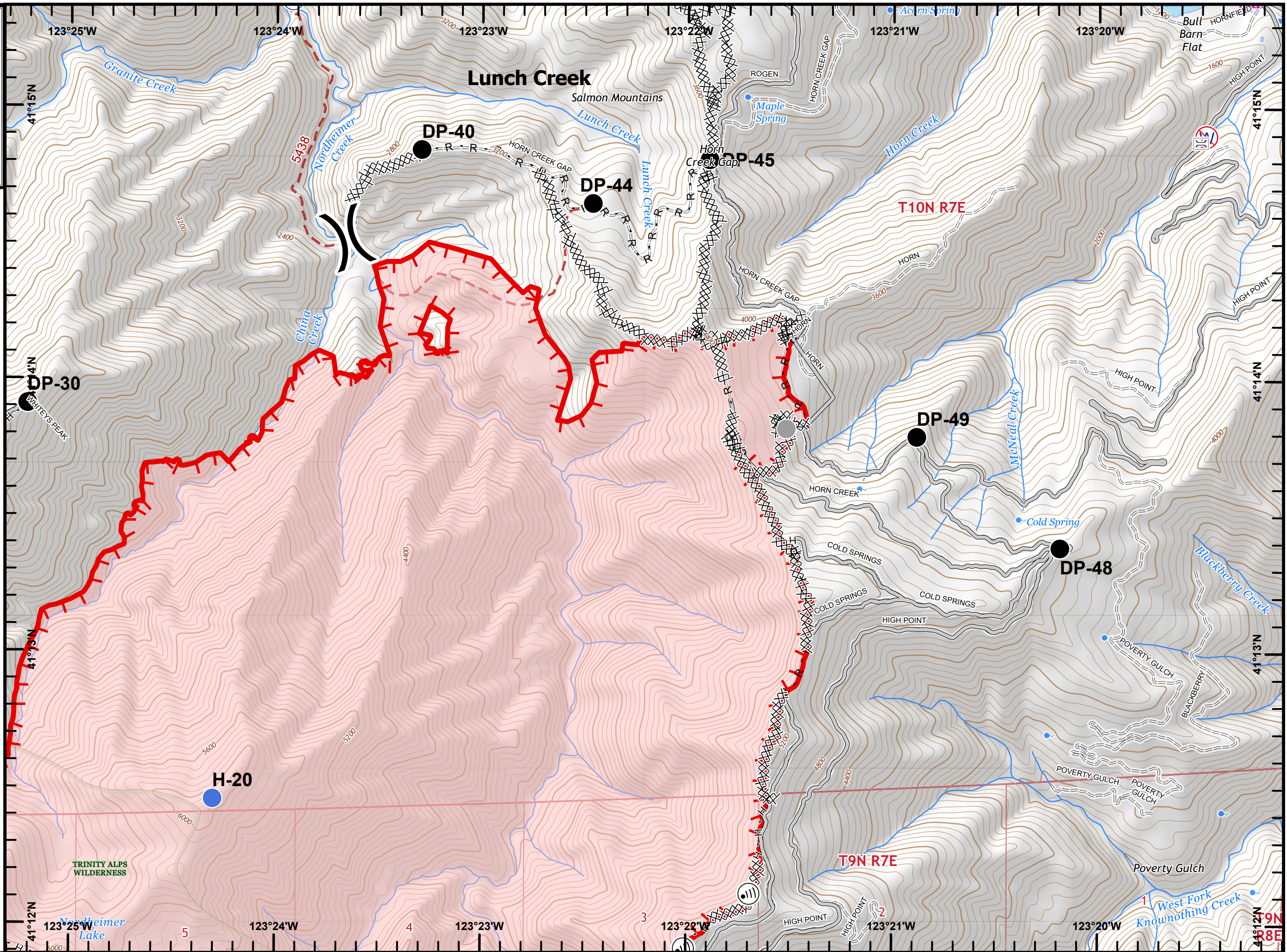
-  Bridge
-  Drop Point
-  Helispot
-  Internet Access
-  Water Source
-  Restricted Water Source
-  Other
-  Division Break
-  Uncontrolled Fire Edge
-  Completed Dozer Line
-  Completed Hand Line
-  Road as Completed Line
-  Access or Improved Road
-  Planned Fire Line
-  Buildings

39,149 Est. Acres
 Acres from IR
 09/05/2020 2330








0 0.13 0.25 0.5
 Miles

C. Gallagher 9/6/2020 10:01 PM



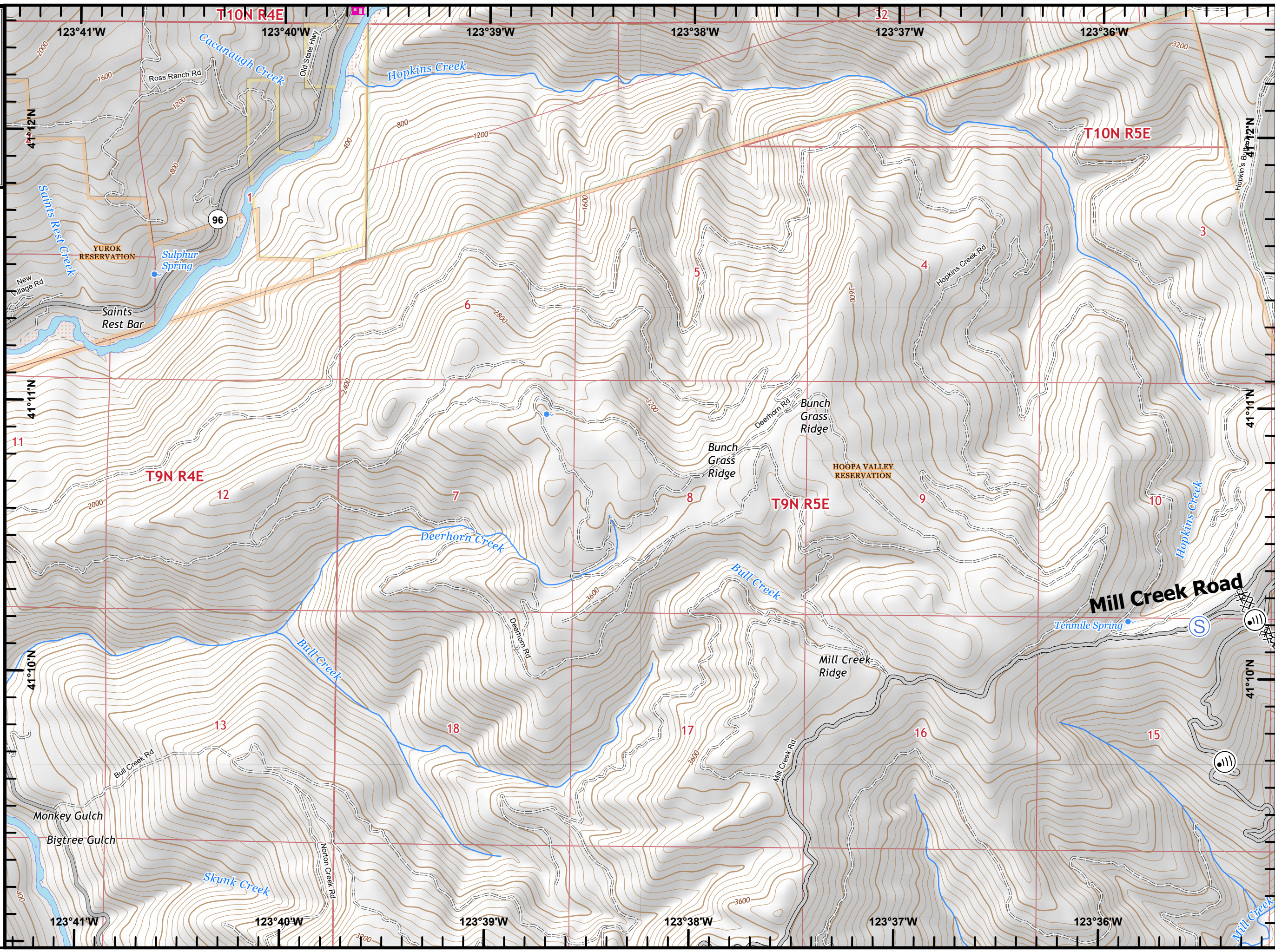
Red Salmon Complex
IAP
CA-SRF-000656
09/07/2020
Day
NAD83, Zone 10
Page 9 of 28
L12

-  Internet Access
-  Staging Area
-  Completed Dozer Line
-  Access or Improved Road
-  Buildings

39,149 Est. Acres
 Acres from IR
 09/05/2020 2330



0 0.13 0.25 0.5
 Miles



Red Salmon Complex IAP
CA-SRF-000656
09/07/2020
Day
NAD83, Zone 10
Page 10 of 28
M12

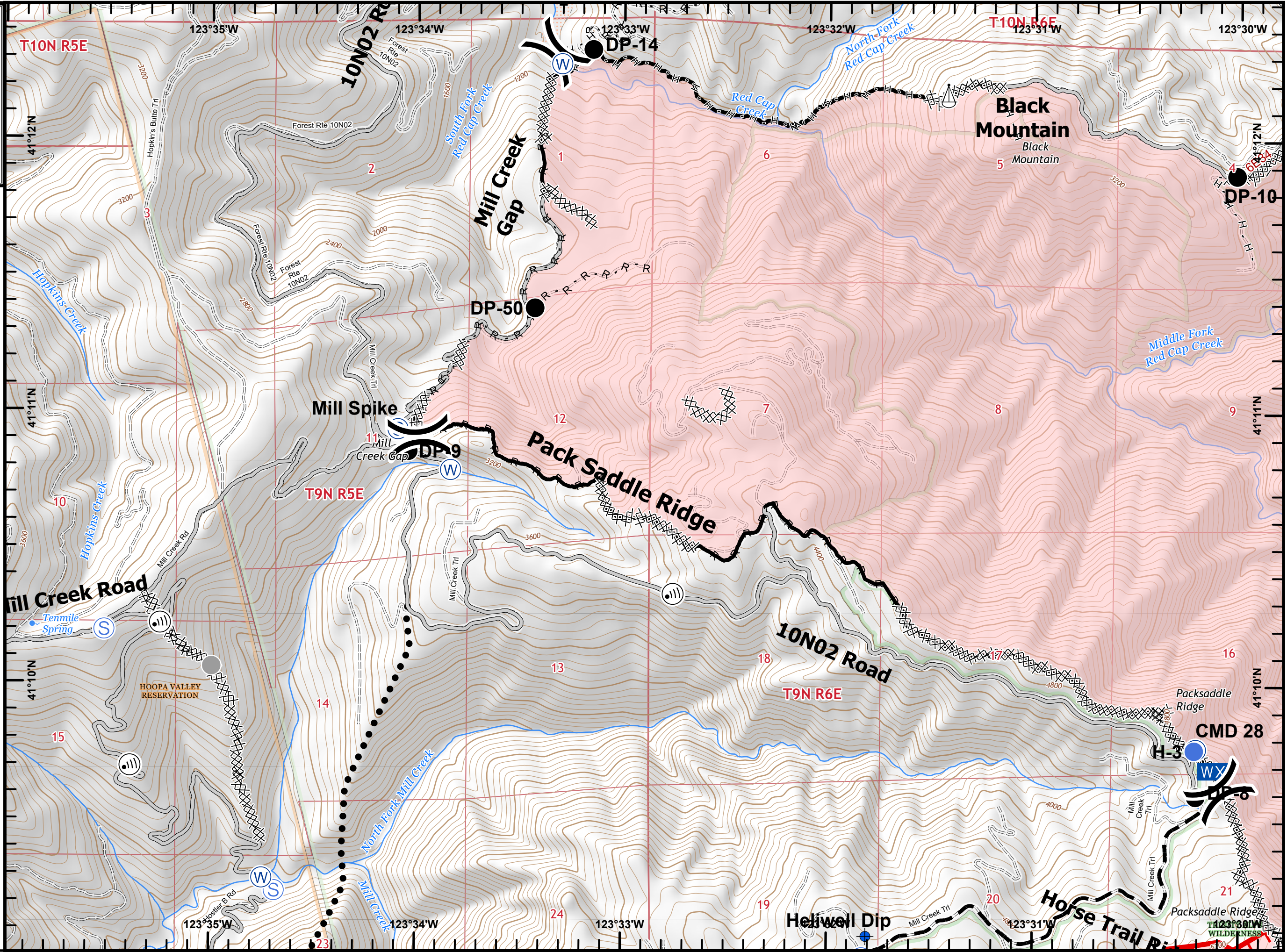
- Bridge
- Camp
- Dip Site
- Drop Point
- Helispot
- Internet Access
- Mobile Weather Unit
- Repeater
- Sling Site
- Staging Area
- Water Source
- Value at Risk
- Other
- Division Break
- Uncontrolled Fire Edge
- Contained Line
- Completed Dozer Line
- Completed Hand Line
- Road as Completed Line
- Access or Improved Road
- Planned Fire Line
- Planned Secondary Line
- Buildings

39,149 Est. Acres
 Acres from IR
 09/05/2020 2330



0 0.13 0.25 0.5
 Miles

C. Gallagher 9/6/2020 10:01 PM



**Red Salmon Complex
IAP**
CA-SRF-000656
09/07/2020
Day
NAD83, Zone 10
Page 11 of 28
N12

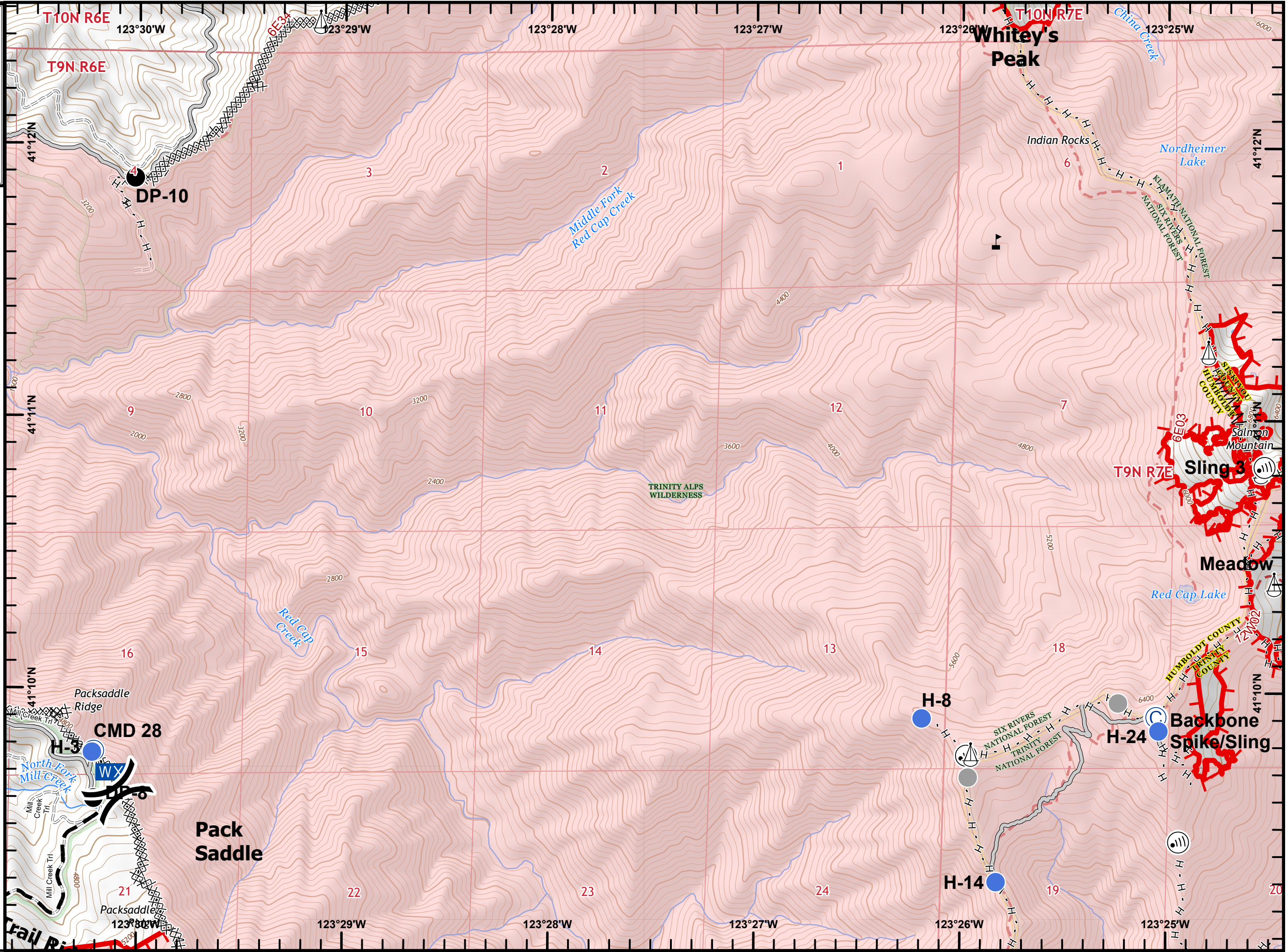
- Camp
- Drop Point
- Helispot
- Internet Access
- Mobile Weather Unit
- Repeater
- Sling Site
- Water Source
- Value at Risk
- Other
- Division Break
- Uncontrolled Fire Edge
- Contained Line
- Completed Dozer Line
- Completed Hand Line
- Access or Improved Road
- Line Break Completed
- Planned Fire Line
- Buildings

39,149 Est. Acres
 Acres from IR
 09/05/2020 2330



0 0.13 0.25 0.5
 Miles

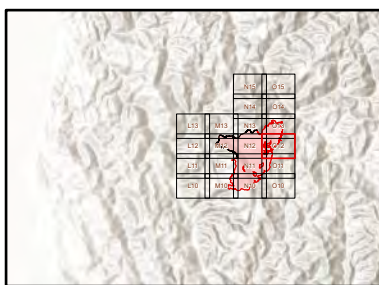
C. Gallagher 9/6/2020 10:01 PM



Red Salmon Complex
IAP
CA-SRF-000656
09/07/2020
Day
NAD83, Zone 10
Page 12 of 28
O12

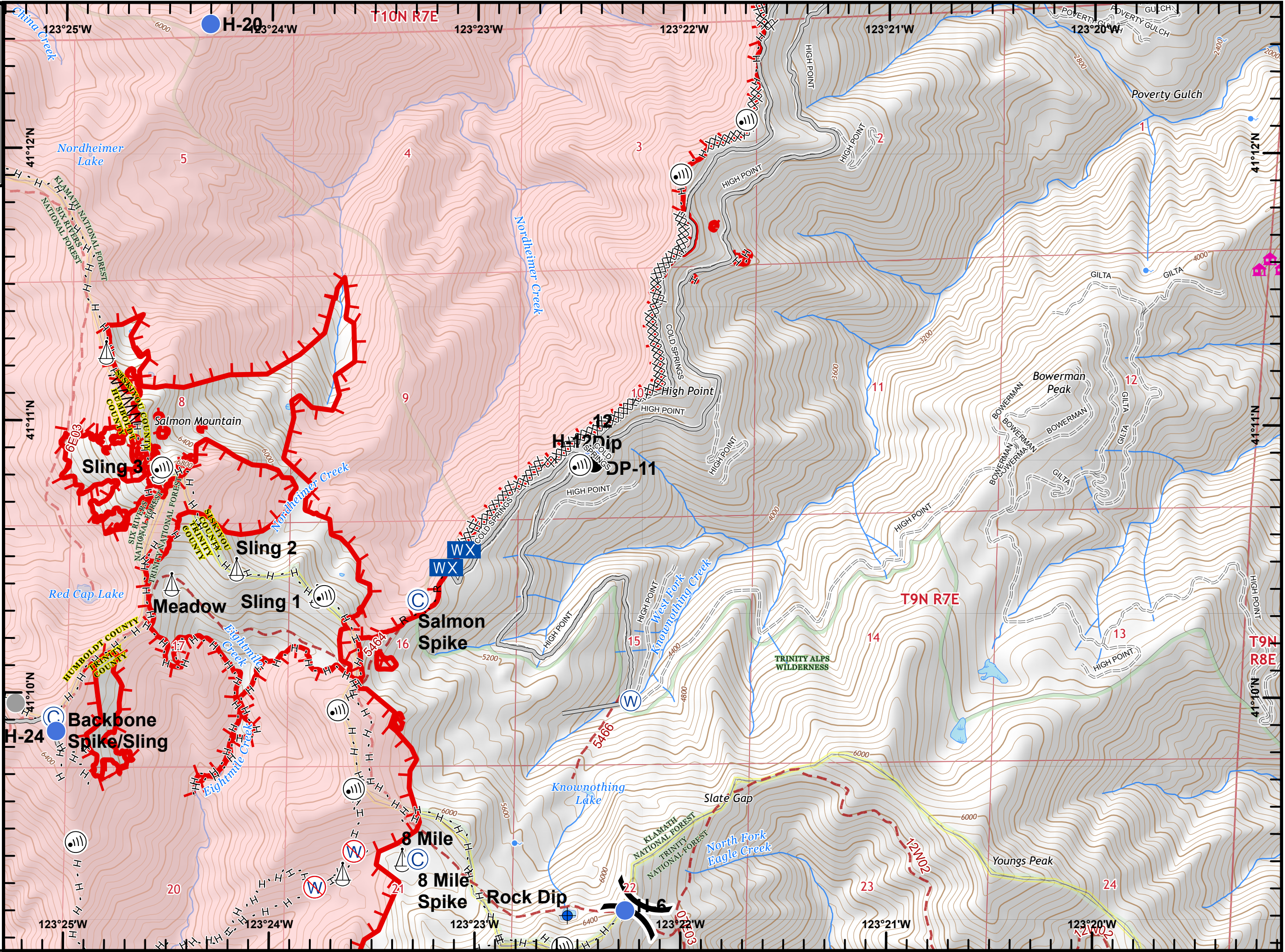
- Camp
- Dip Site
- Drop Point
- Helispot
- Internet Access
- Mobile Weather Unit
- Sling Site
- Water Source
- Restricted Water Source
- Other
- Division Break
- Uncontrolled Fire Edge
- Completed Dozer Line
- Completed Hand Line
- Road as Completed Line
- Access or Improved Road
- Line Break Completed
- Planned Fire Line
- Buildings

39,149 Est. Acres
 Acres from IR
 09/05/2020 2330







0 0.13 0.25 0.5
 Miles

C. Gallagher 9/6/2020 10:01 PM



Red Salmon Complex
IAP
CA-SRF-000656
09/07/2020
Day
NAD83, Zone 10
Page 13 of 28
L11

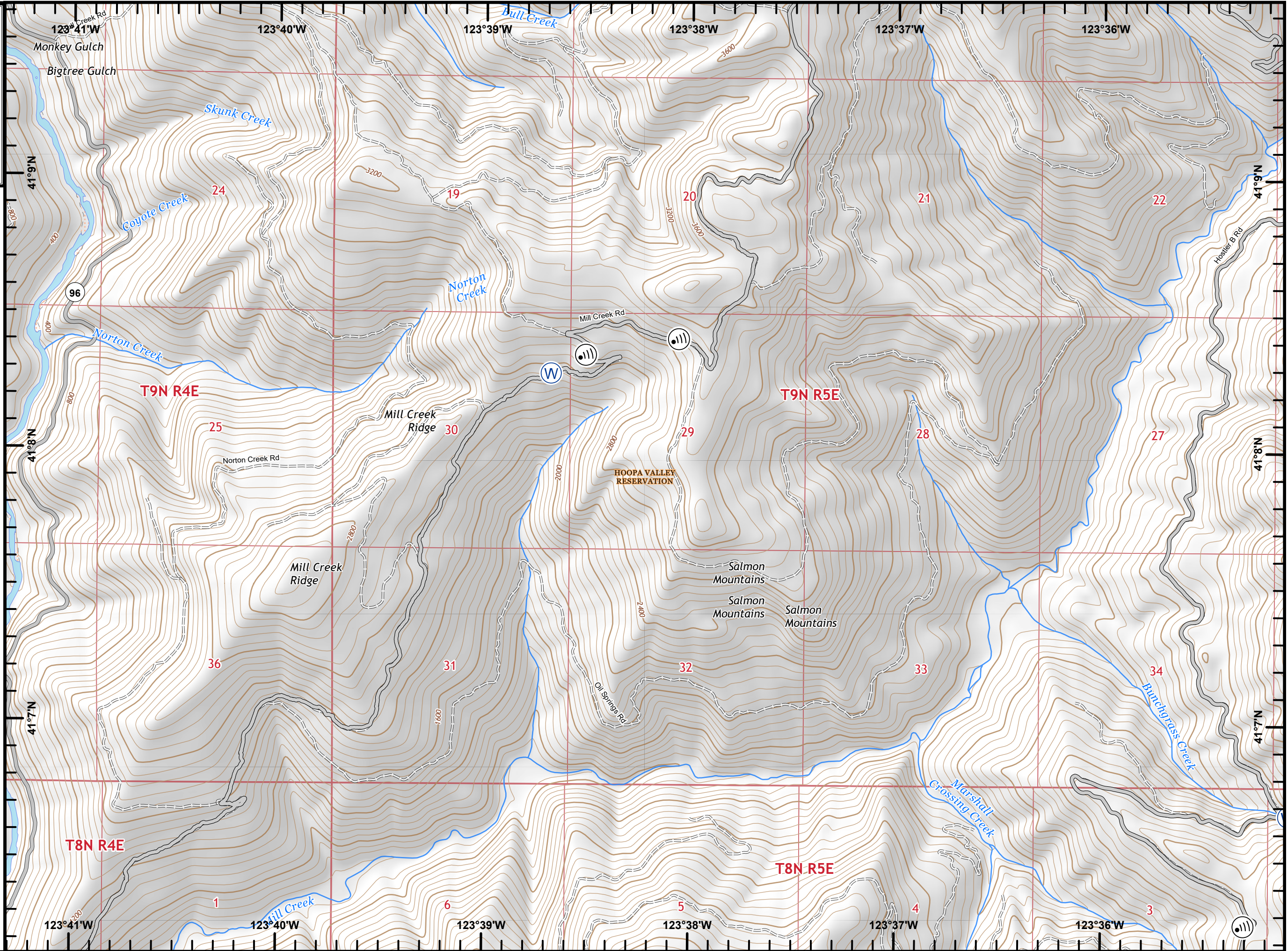
-  Internet Access
-  Water Source
-  Access or Improved Road
-  Buildings

39,149 Est. Acres
 Acres from IR
 09/05/2020 2330



0 0.13 0.25 0.5
 Miles

C. Gallagher 9/6/2020 10:01 PM



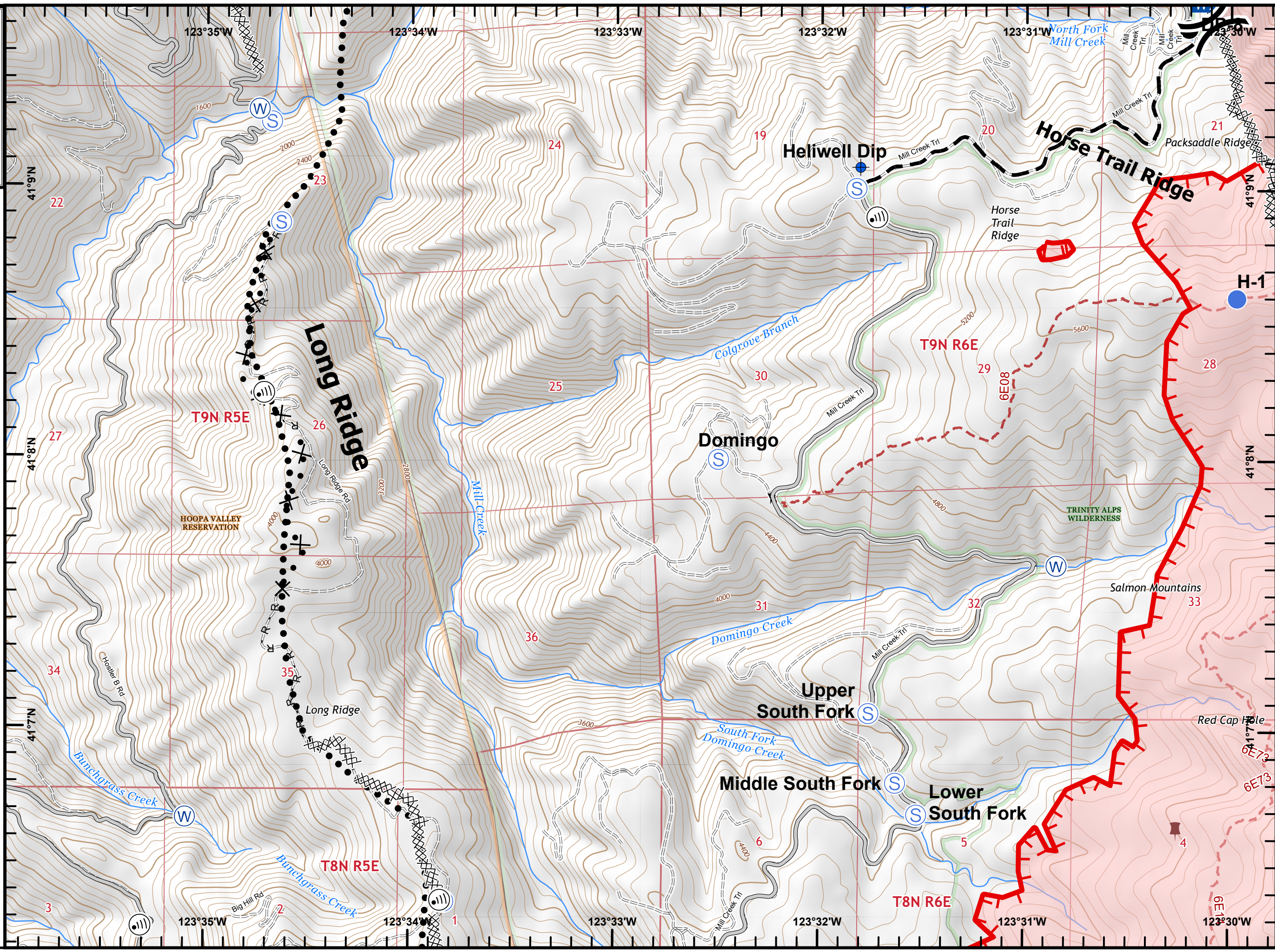
Red Salmon Complex IAP
CA-SRF-000656
09/07/2020
Day
NAD83, Zone 10
Page 14 of 28
M11

- Bridge
- Dip Site
- Drop Point
- Dozer Push
- Helispot
- Internet Access
- Mobile Weather Unit
- Repeater
- Staging Area
- Water Source
- Division Break
- Uncontrolled Fire Edge
- Contained Line
- Completed Dozer Line
- Completed Hand Line
- Road as Completed Line
- Access or Improved Road
- Proposed Dozer Line
- Planned Fire Line
- Planned Secondary Line
- Buildings

39,149 Est. Acres
 Acres from IR
 09/05/2020 2330



0 0.13 0.25 0.5
 Miles



Red Salmon Complex IAP
CA-SRF-000656
09/07/2020
Day
NAD83, Zone 10
Page 15 of 28
N11

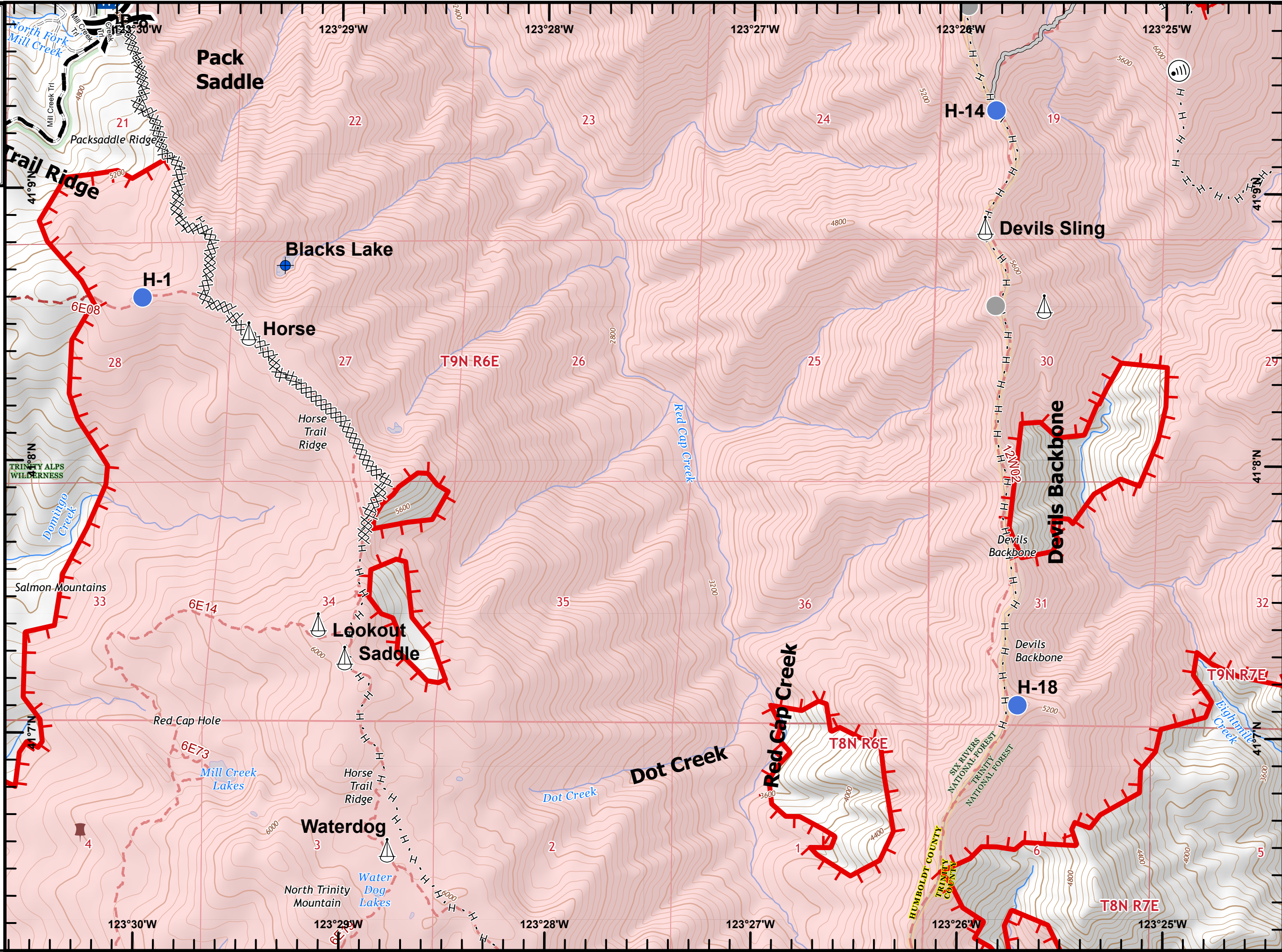
- Dip Site
- Drop Point
- Dozer Push
- Helispot
- Internet Access
- Mobile Weather Unit
- Repeater
- Sling Site
- Other
- Division Break
- Uncontrolled Fire Edge
- Contained Line
- Completed Dozer Line
- Completed Hand Line
- Access or Improved Road
- Planned Fire Line
- Buildings

39,149 Est. Acres
 Acres from IR
 09/05/2020 2330









0 0.13 0.25 0.5
 Miles

C. Gallagher 9/6/2020 10:02 PM



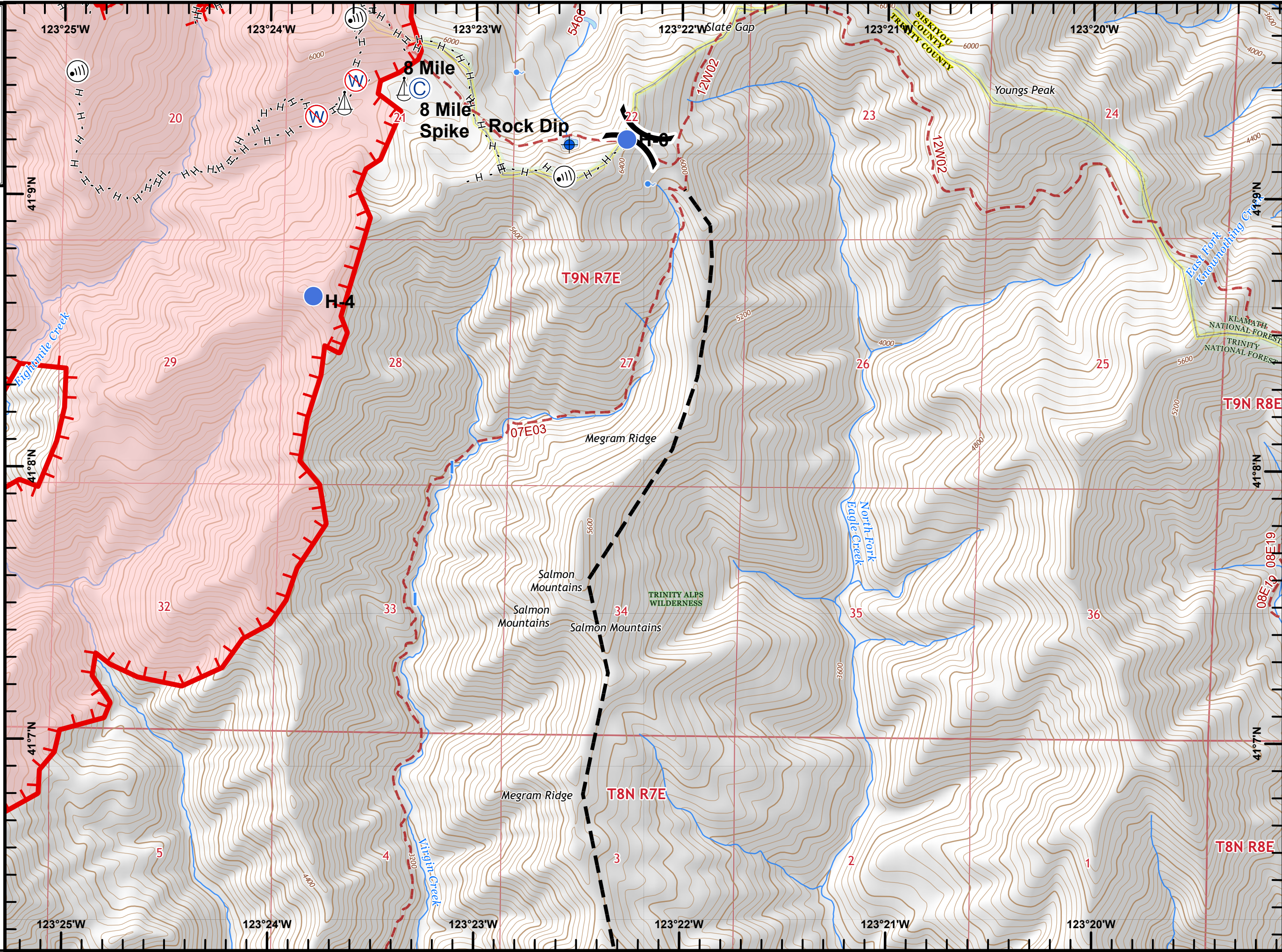
Red Salmon Complex IAP
CA-SRF-000656
09/07/2020
Day
NAD83, Zone 10
Page 16 of 28
011

-  Camp
-  Dip Site
-  Helispot
-  Internet Access
-  Sling Site
-  Restricted Water Source
-  Division Break
-  Uncontrolled Fire Edge
-  Completed Hand Line
-  Planned Fire Line
-  Buildings







39,149 Est. Acres
 Acres from IR
 09/05/2020 2330



0 0.13 0.25 0.5
 Miles
 C. Gallagher 9/6/2020 10:02 PM



Red Salmon Complex
IAP
CA-SRF-000656
09/07/2020
Day
NAD83, Zone 10
Page 17 of 28
L10

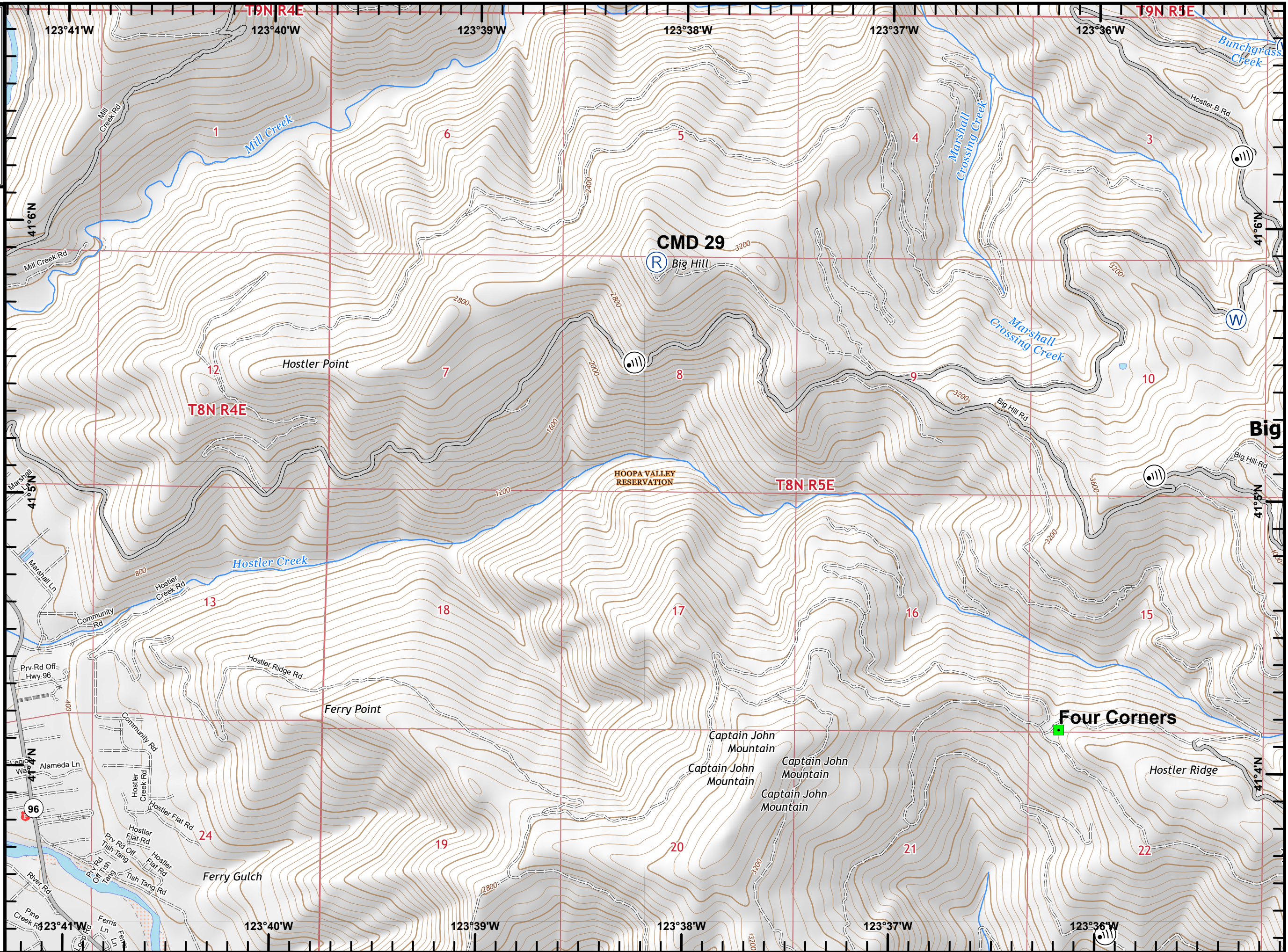
-  Internet Access
-  Landmark
-  Repeater
-  Water Source
- XXXX Completed Dozer Line
-  Access or Improved Road
-  Buildings

39,149 Est. Acres
 Acres from IR
 09/05/2020 2330








0 0.13 0.25 0.5
 Miles

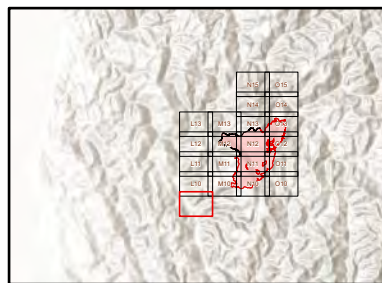
C. Gallagher 9/6/2020 10:02 PM



**Red Salmon Complex
IAP**
CA-SRF-000656
09/07/2020
Day
NAD83, Zone 10
Page 18 of 28
L09

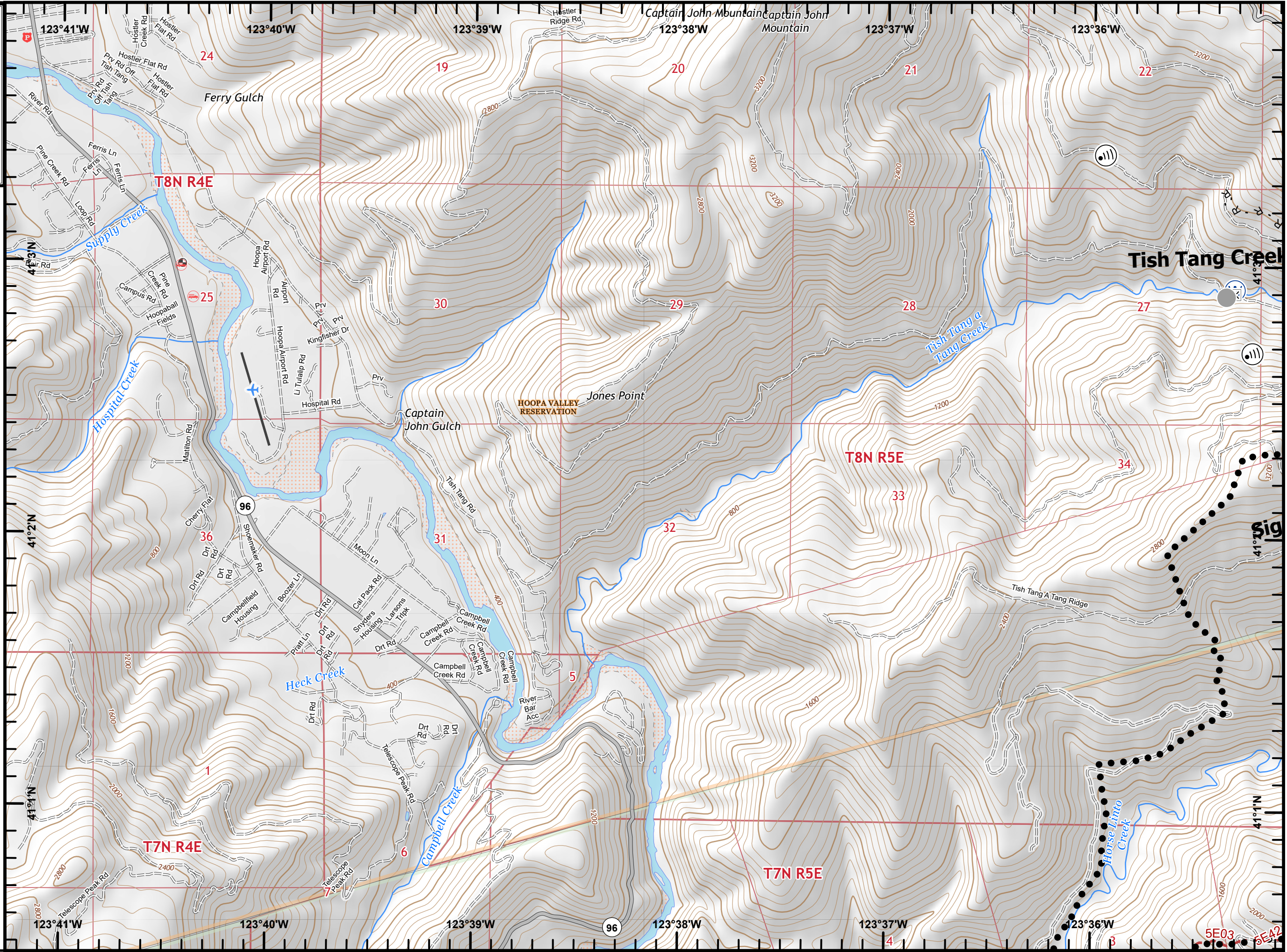
-  Bridge
-  Internet Access
-  Water Source
-  Other
- XXXX Completed Dozer Line
- R - Road as Completed Line
- Access or Improved Road
- Planned Secondary Line
-  Buildings

39,149 Est. Acres
 Acres from IR
 09/05/2020 2330



0 0.13 0.25 0.5
 Miles

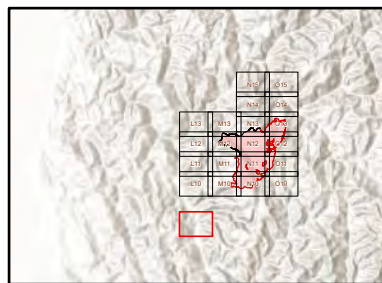
C. Gallagher 9/6/2020 10:02 PM



Red Salmon Complex
IAP
CA-SRF-000656
09/07/2020
Day
NAD83, Zone 10
Page 19 of 28
L08

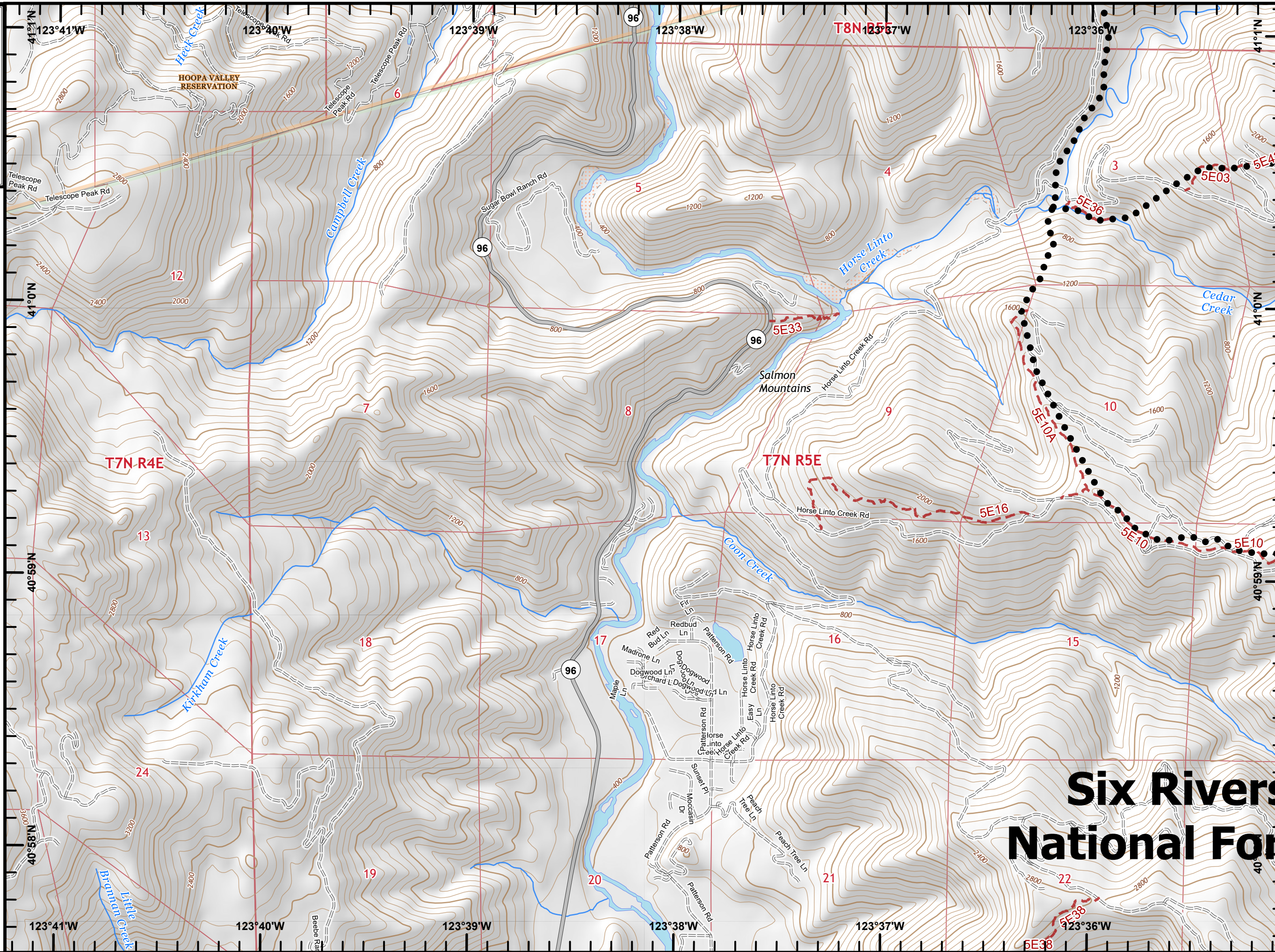
- Planned Secondary Line
- ▲ Buildings

39,149 Est. Acres
 Acres from IR
 09/05/2020 2330



0 0.13 0.25 0.5
 Miles

C. Gallagher 9/6/2020 10:02 PM



**Six Rivers
 National For**

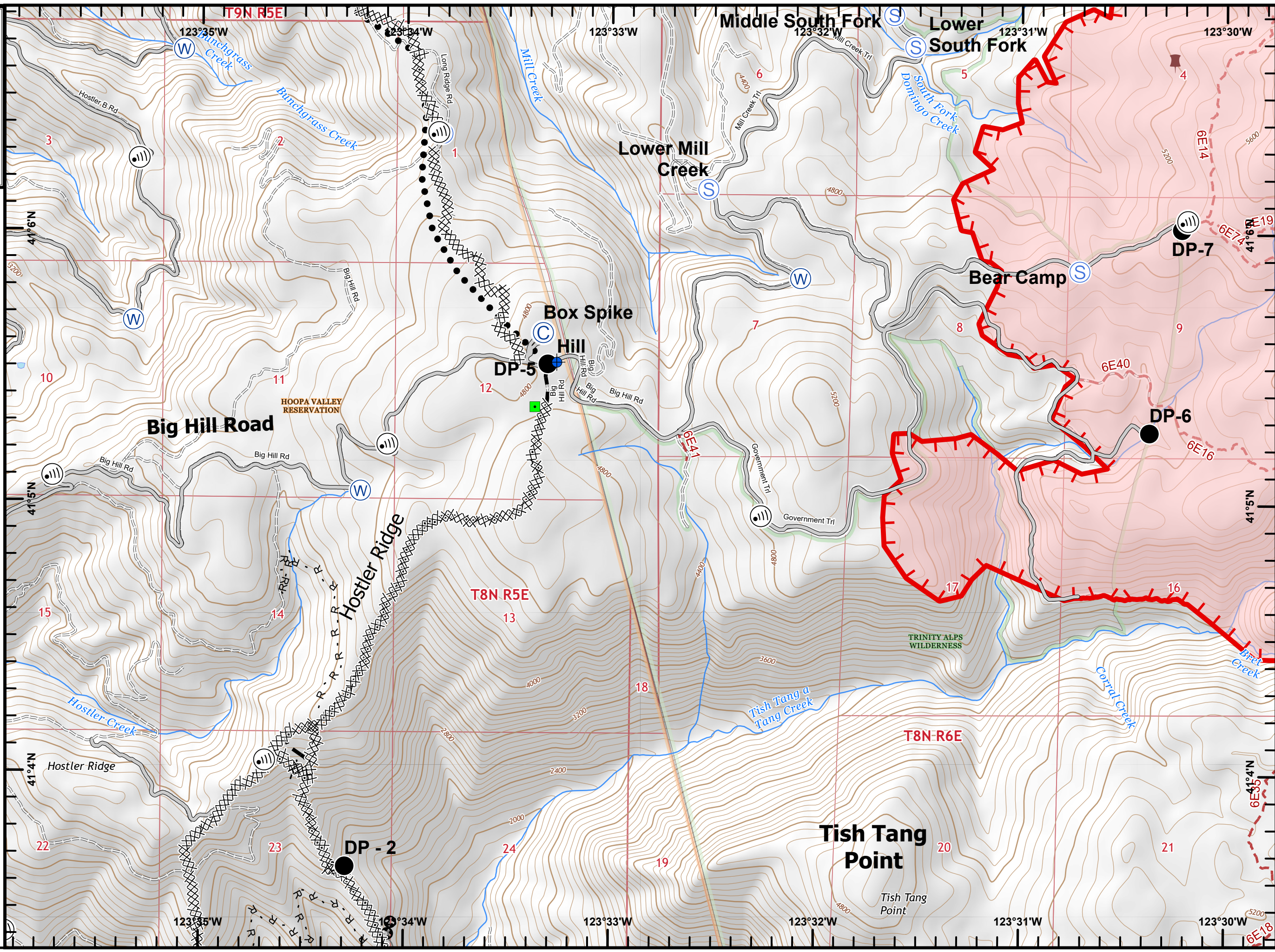
Red Salmon Complex IAP
CA-SRF-000656
09/07/2020
Day
NAD83, Zone 10
Page 20 of 28
M10

- Camp
- Dip Site
- Drop Point
- Dozer Push
- Internet Access
- Landmark
- Staging Area
- Water Source
- Uncontrolled Fire Edge
- Completed Dozer Line
- Road as Completed Line
- Access or Improved Road
- Proposed Dozer Line
- Planned Fire Line
- Planned Secondary Line
- Other
- Buildings















39,149 Est. Acres
 Acres from IR
 09/05/2020 2330



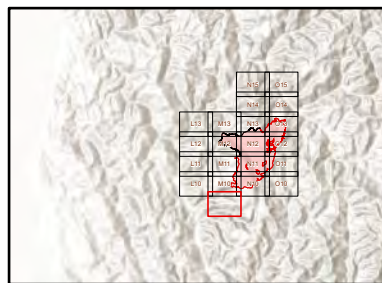
0 0.13 0.25 0.5
 Miles



Red Salmon Complex IAP
CA-SRF-000656
09/07/2020
Day
NAD83, Zone 10
Page 21 of 28
M09

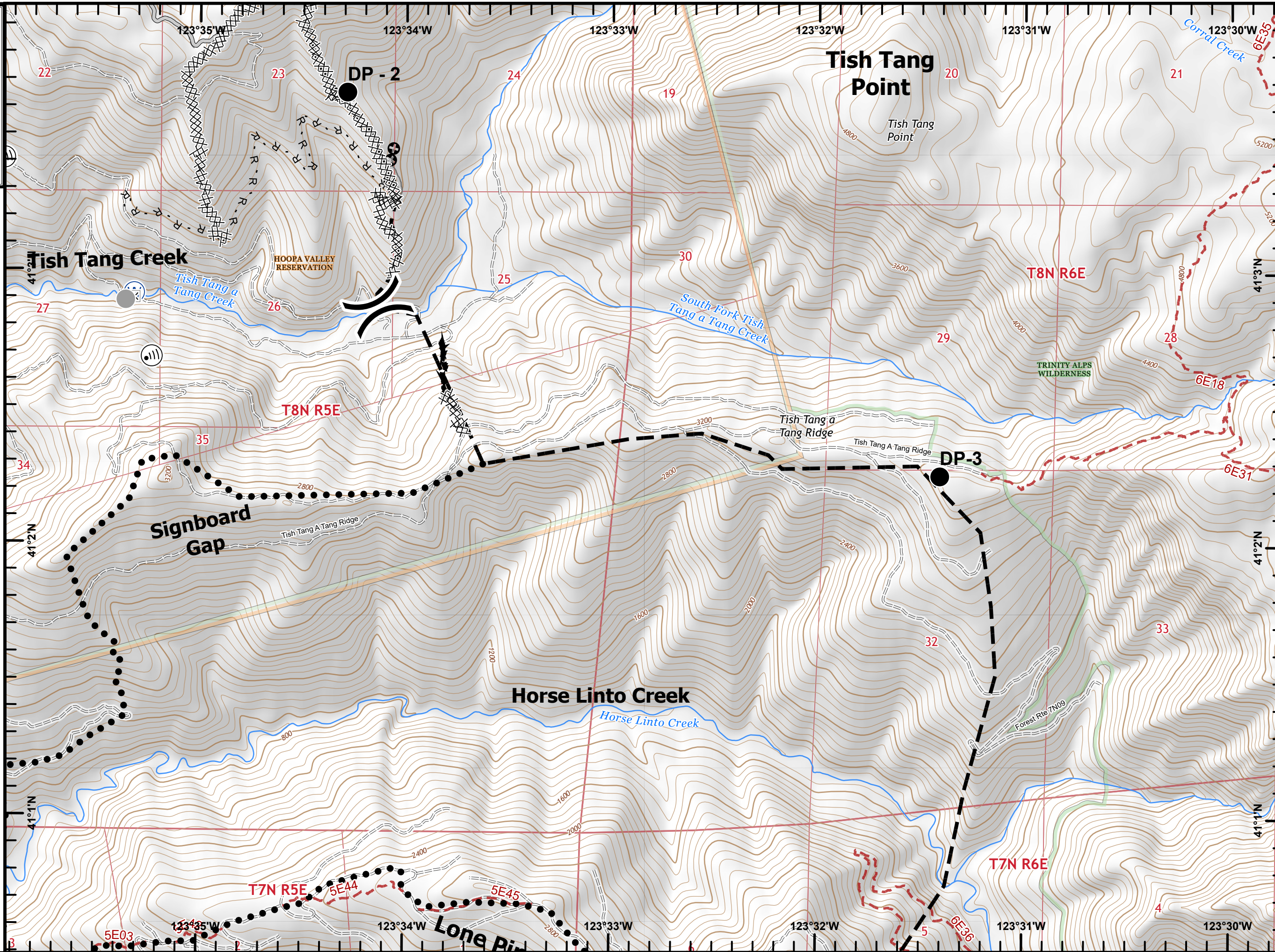
-  Bridge
-  Drop Point
-  Internet Access
-  Water Source
-  Other
-  Division Break
-  Completed Dozer Line
-  Road as Completed Line
-  Access or Improved Road
-  Proposed Dozer Line
-  Planned Fire Line
-  Planned Secondary Line
-  Other
-  Buildings

39,149 Est. Acres
 Acres from IR
 09/05/2020 2330



0 0.13 0.25 0.5
 Miles

C. Gallagher 9/6/2020 10:03 PM



Red Salmon Complex
IAP
CA-SRF-000656
09/07/2020
Day
NAD83, Zone 10
Page 22 of 28
M08

- Planned Fire Line
- Planned Secondary Line
- ▲ Buildings

39,149 Est. Acres
Acres from IR
09/05/2020 2330

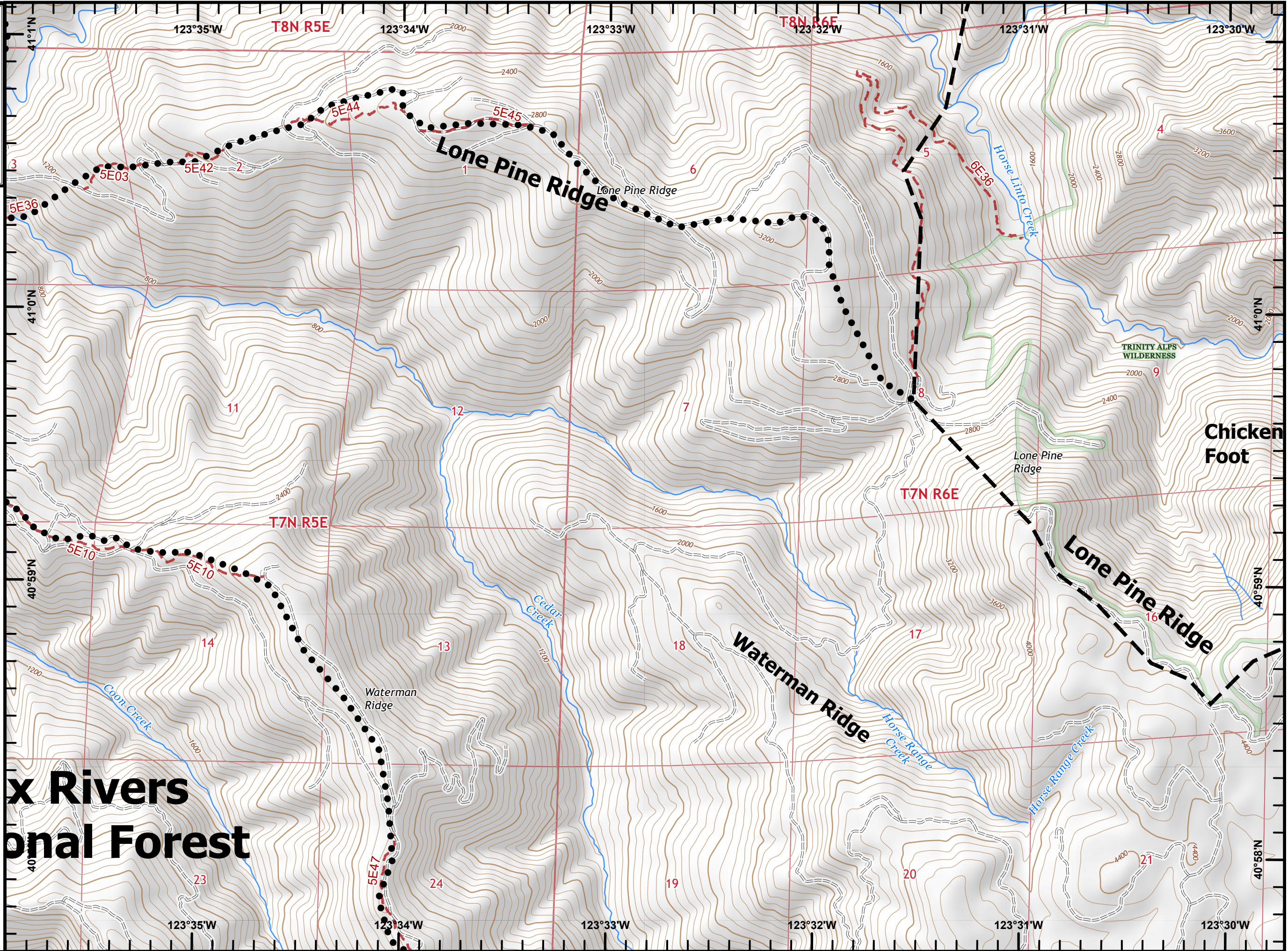


QRickit











Use Avenza Maps App

0 0.13 0.25 0.5
Miles

C. Gallagher 9/6/2020 10:03 PM



**Red Salmon Complex
IAP**
CA-SRF-000656
09/07/2020
Day
NAD83, Zone 10
Page 23 of 28
N10

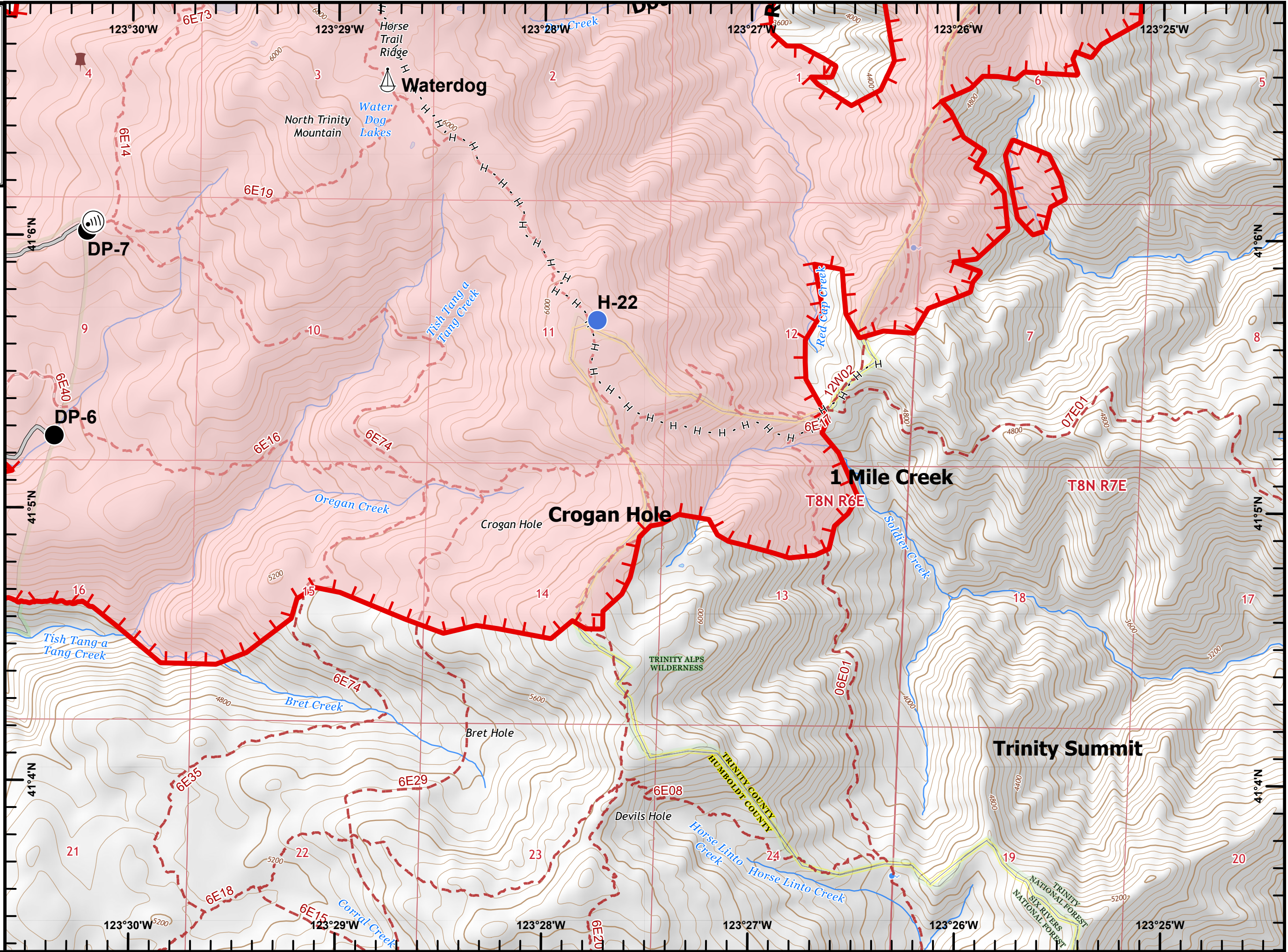
-  Drop Point
-  Dozer Push
-  Helispot
-  Internet Access
-  Sling Site
-  Staging Area
-  Uncontrolled Fire Edge
-  Completed Hand Line
-  Access or Improved Road
-  Buildings

39,149 Est. Acres
 Acres from IR
 09/05/2020 2330



0 0.13 0.25 0.5
 Miles

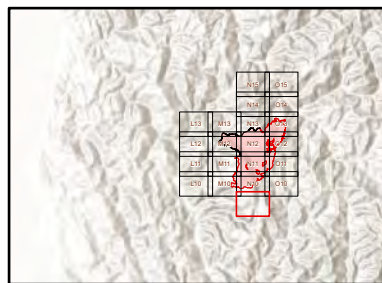
C. Gallagher 9/6/2020 10:03 PM



Red Salmon Complex
IAP
CA-SRF-000656
09/07/2020
Day
NAD83, Zone 10
Page 24 of 28
N09

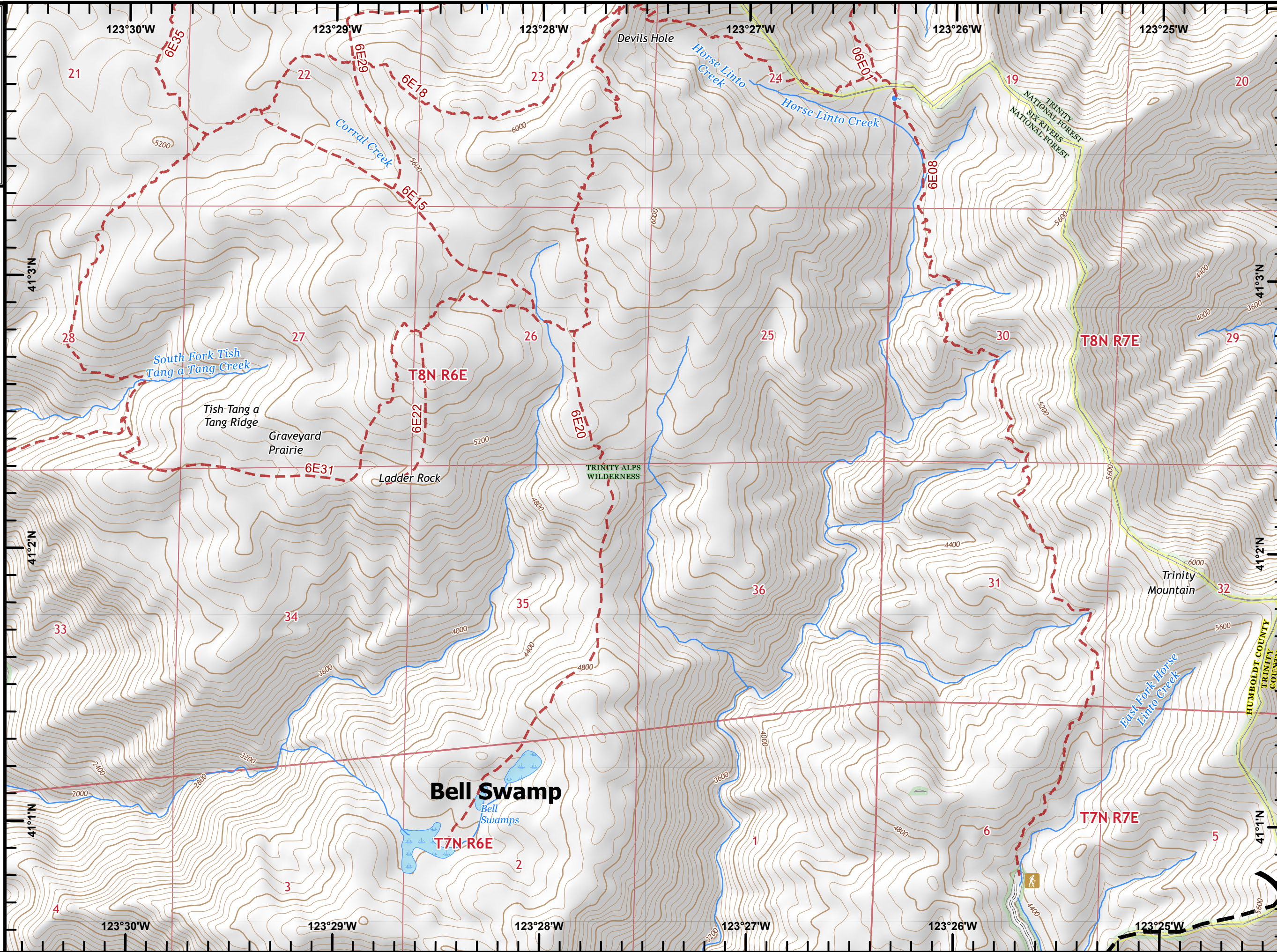
- Division Break
- Planned Fire Line
- Buildings

39,149 Est. Acres
Acres from IR
09/05/2020 2330








0 0.13 0.25 0.5
Miles

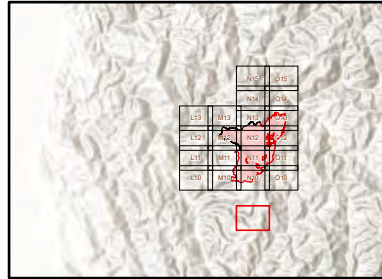
C. Gallagher 9/6/2020 10:03 PM



Red Salmon Complex
IAP
CA-SRF-000656
09/07/2020
Day
NAD83, Zone 10
Page 25 of 28
N08

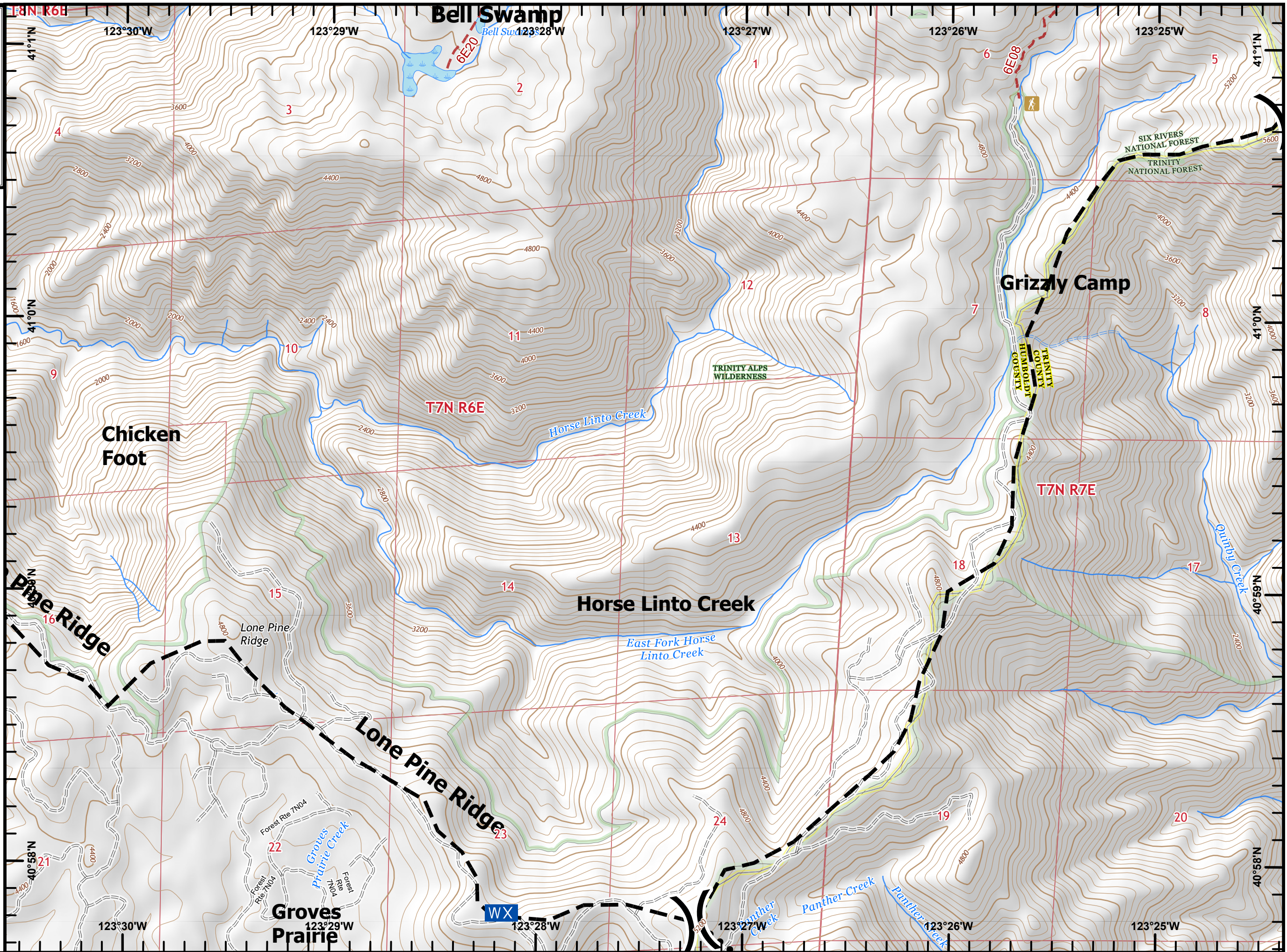
-  Mobile Weather Unit
-  Division Break
-  Planned Fire Line
-  Planned Secondary Line
-  Buildings

39,149 Est. Acres
 Acres from IR
 09/05/2020 2330



0 0.13 0.25 0.5
 Miles

C. Gallagher 9/6/2020 10:03 PM



Red Salmon Complex
IAP
CA-SRF-000656
09/07/2020
Day
NAD83, Zone 10
Page 26 of 28
O10

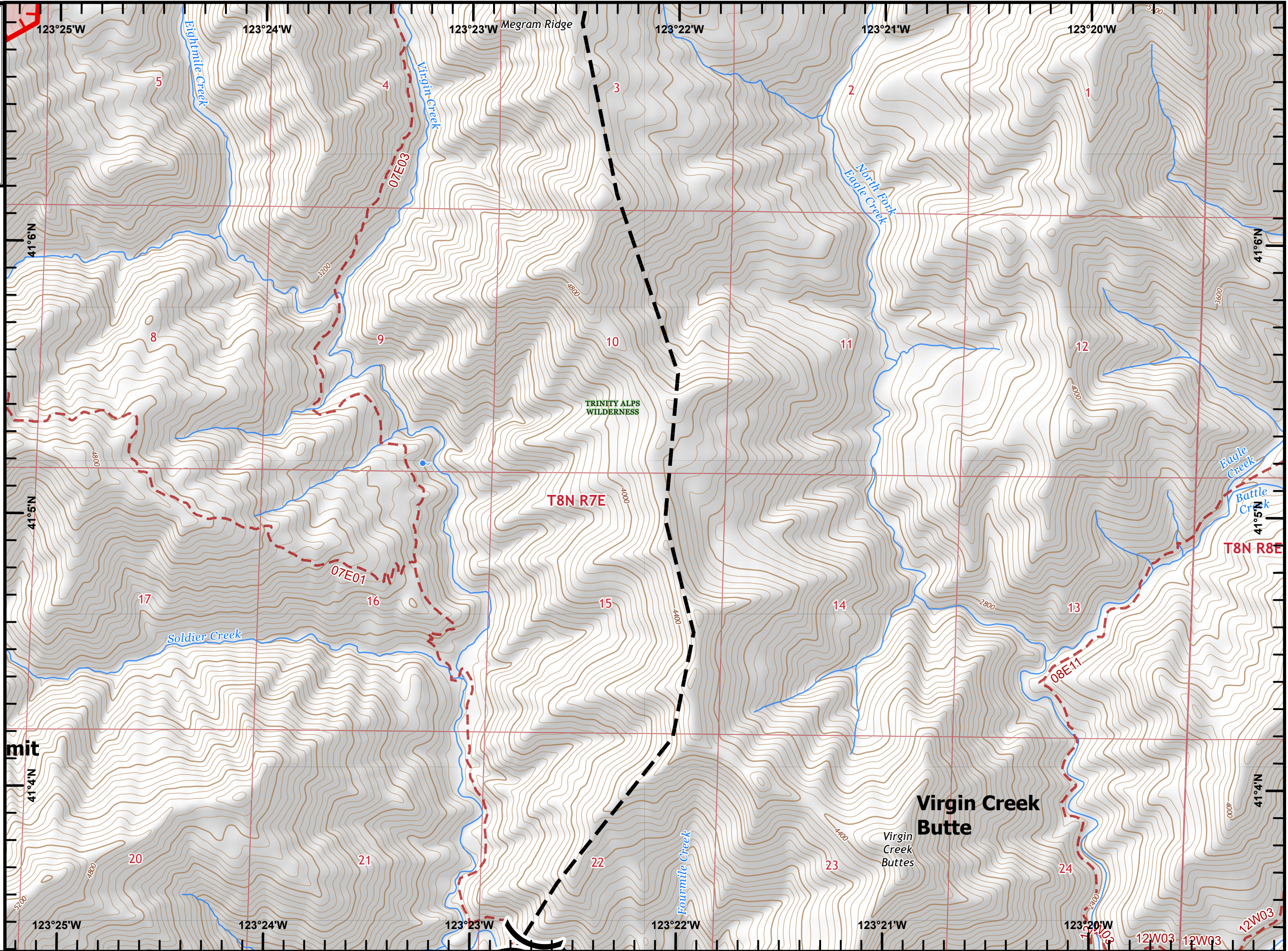
- Division Break
- Uncontrolled Fire Edge
- Planned Fire Line
- Buildings

39,149 Est. Acres
Acres from IR
09/05/2020 2330



0 0.13 0.25 0.5
Miles

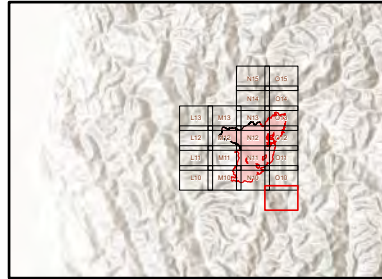
C. Gallagher 9/6/2020 10:04 PM



Red Salmon Complex
IAP
CA-SRF-000656
09/07/2020
Day
NAD83, Zone 10
Page 27 of 28
009

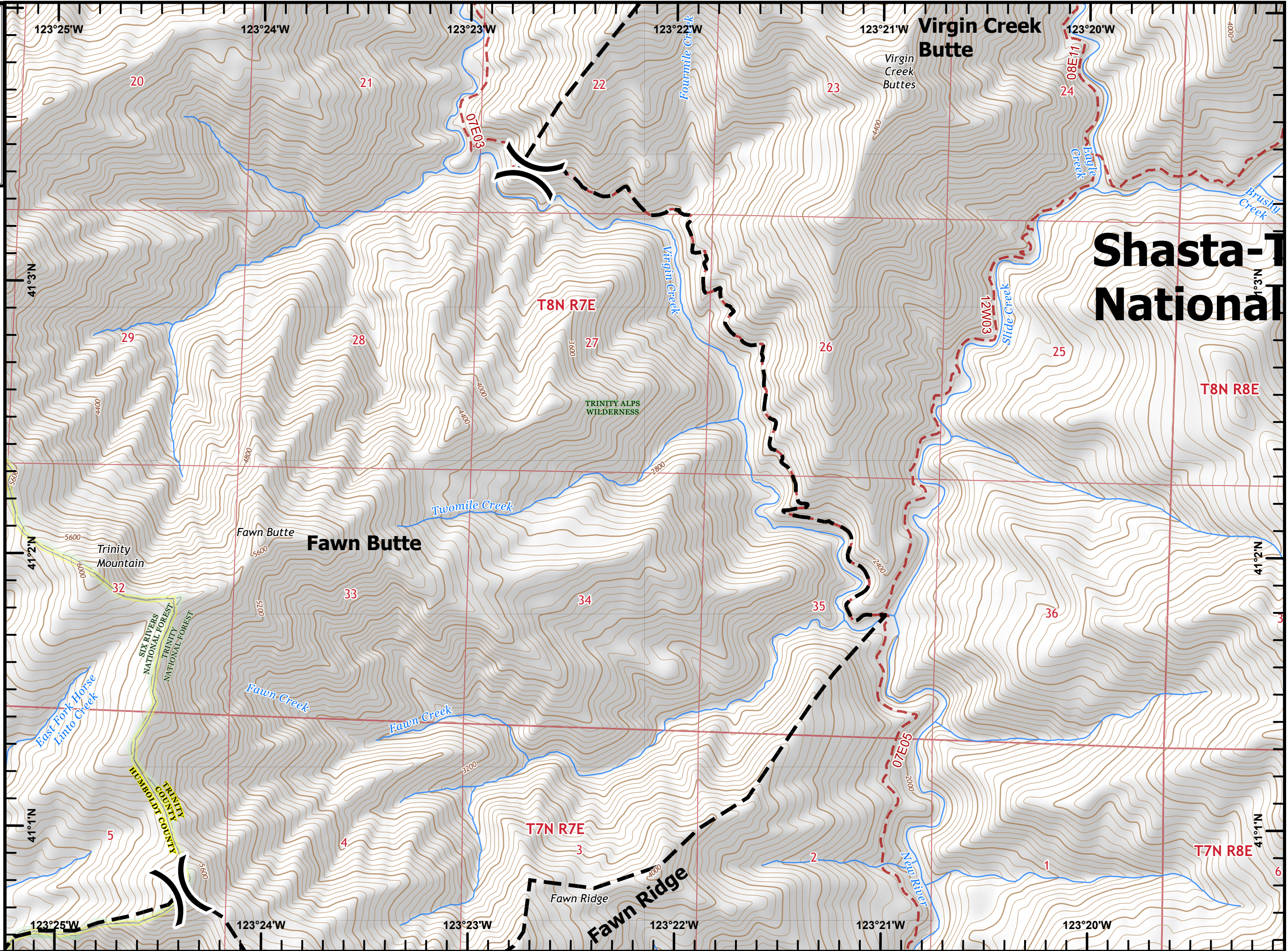
- Division Break
- Planned Fire Line
- Buildings

39,149 Est. Acres
Acres from IR
09/05/2020 2330






0 0.13 0.25 0.5
Miles

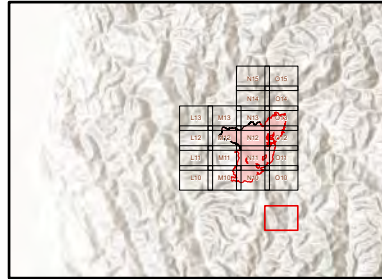
C. Gallagher 9/6/2020 10:04 PM



Red Salmon Complex
IAP
CA-SRF-000656
09/07/2020
Day
NAD83, Zone 10
Page 28 of 28
008

-  Division Break
-  Planned Fire Line
-  Buildings

39,149 Est. Acres
 Acres from IR
 09/05/2020 2330



0 0.13 0.25 0.5
 Miles

C. Gallagher 9/6/2020 10:04 PM

