





0 0.75 1.5 3 4.5 Miles

Datum: NAD 1983
Exported: 9/7/2020 5:20 AM
GIS station 5

IR Collected: 09/06/2020 2330

□ Building Point	■ Dozer Push	⊠ Mobile Weather Unit	⊠ Restricted Water Source	— Contained Line	⊠ Proposed Dozer Line	▬ RedSalmon_IR_BurnPerimeter
— Bridge	⊠ Gate	⊠ Responder	⊠ Value at Risk	⊠ Completed Dozer Line	⊠ Planned Fire Line	▬ RedSalmon_IR_IntenseHeat
⊠ Camp	⊠ Hazard	⊠ Road Repair	⊠ Other	⊠ Completed Hand Line	⊠ Fire Perimeter	▬ RedSalmon_IR_IsolatedHeat
⊠ Culvert	⊠ Helipoint	⊠ Sling Site	⊠ Division Break	⊠ Road as Completed Line	⊠ Roads	▬ RedSalmon_IR_ScatteredHeat
⊠ Dip Site	⊠ Landmark	⊠ Staging Area	⊠ Access or Improved Road	⊠ Access or Improved Road	⊠ Trails	⊠ Trails
● Drop Point	⊠ Lookout	⊠ Water Source	⊠ Uncontrolled Fire Edge	⊠ Line Break Completed		



9/7/2020 05:20 Hours