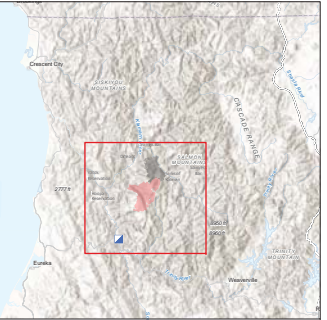










**Public Information Map**  
**Red Salmon Complex**  
**CA-SRF-000656**  
**09/07/2020**



-  Incident Command Post
-  Wildfire Perimeter
-  Native American Reservation
-  Closure Area
-  Road Closures
-  Uncontrolled Fire Edge
-  Contained Line
-  Butler Fire

**39,149 Est. Acres**  
**20% Contained**

