




71,610 Est. Acres
Acres from IR 09/08/2020 1400

Datum: NAD 1983

0 1 2 4 Miles

<ul style="list-style-type: none">BridgeCampCulvertDip SiteDrip PointDozer PathFire OriginGateHelibaseHelispotIncident BaseIncident Command PostInternet AccessLookoutLandmarkMobile Weather UnitRepeaterRoad RepairSling SiteSpot FireStaging AreaWater SourceWater SourceValue at RiskDivision BreakBranch Break	<ul style="list-style-type: none">BuildingNative American ReservationUncontrolled Fire EdgeCompleted Dozer LineCompleted Hand LineRoad as Completed LineAccess or Improved RoadLine Break Completed	<ul style="list-style-type: none">Proposed Dozer LinePlanned Fire LinePlanned Secondary LineOtherCounty or EquivalentTrailsRoadsWildfire Daily Fire Perimeter	<ul style="list-style-type: none">National Forest BoundaryWilderness AreaGaging StationSpringWaterfallPerennial StreamNon-Perennial Stream	<ul style="list-style-type: none">Canal/DitchUnderground PipelinePerennial LakeIce MassSwamp, MarshIntermittent LakePlayaRapidsWashPerennial LakeSwamp, MarshIntermittent LakePlayaPerennial Lake	<ul style="list-style-type: none">GU_NativeAmericanAreaNative American ReservationBranch LabelsDiv Labels
---	--	--	--	--	--



Use Avenza Maps App