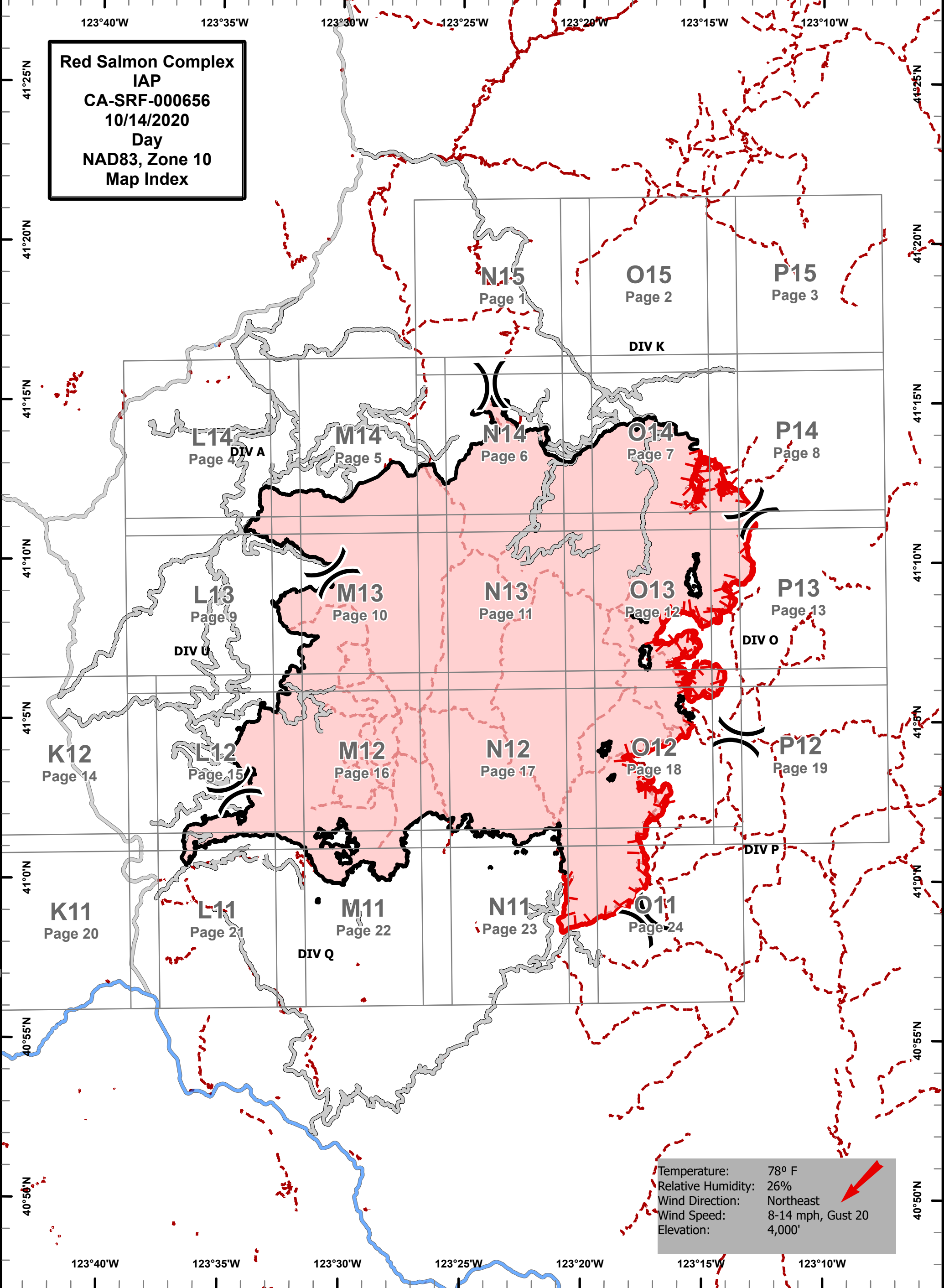


Red Salmon Complex
IAP
CA-SRF-000656
10/14/2020
Day
NAD83, Zone 10
Map Index



- Division Break
 - Uncontrolled Fire Edge
 - Contained Line
 - Access or Improved Road
 - Trails
- 0.5 1 2 3 Miles
















141,920 Est. Acres
 Acres from IR/GPS
 10/13/2020 1300



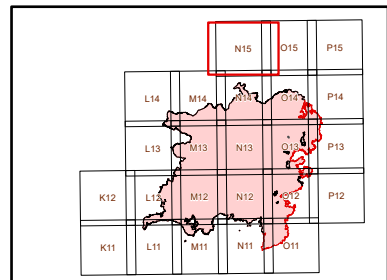
Use Avenza Maps App

Red Salmon Complex IAP
CA-SRF-000656
10/14/2020
Day
NAD83, Zone 10
Page 1 of 24
N15

-  Bridge
-  Clean Up Area
-  Gate
-  Hazard
-  Repeater
-  Value at Risk
-  Other
-  Completed Dozer Line
-  Access or Improved Road
-  Proposed Dozer Line
-  Planned Fire Line
-  Planned Secondary Line
-  Buildings

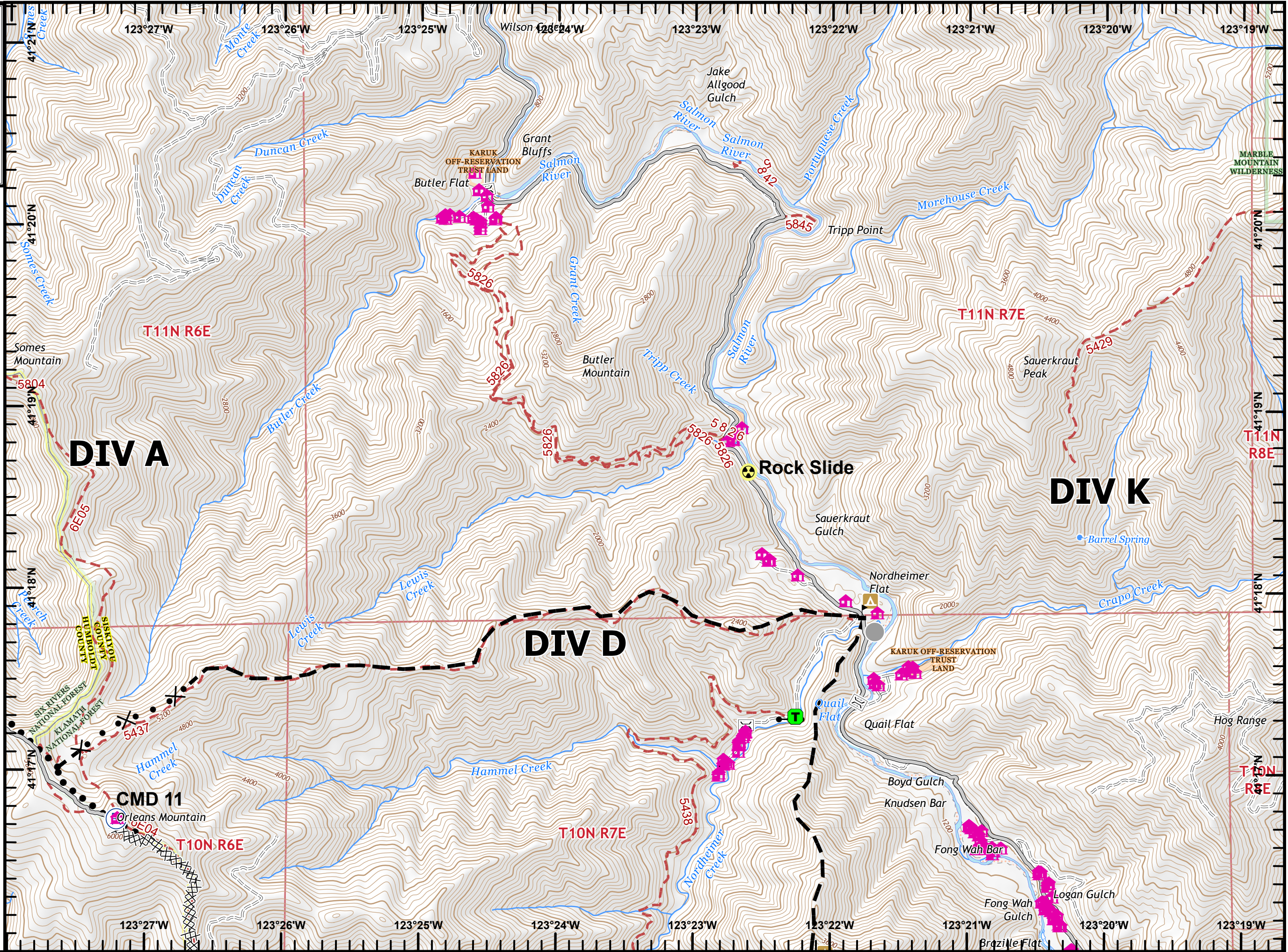
141,920 Est. Acres

Acres from IR/GPS
 10/13/2020 1300









0 0.25 0.5 1 Miles

Exported 10/13/2020 7:30 PM

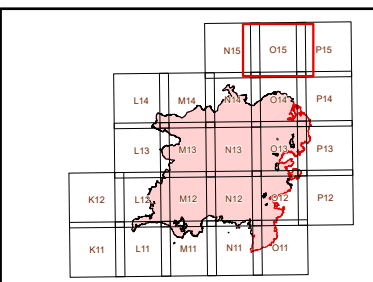


**Red Salmon Complex
IAP
CA-SRF-000656
10/14/2020
Day
NAD83, Zone 10
Page 2 of 24
O15**

-  Bridge
-  Value at Risk
-  Other
-  Access or Improved Road
-  Planned Fire Line
-  Buildings

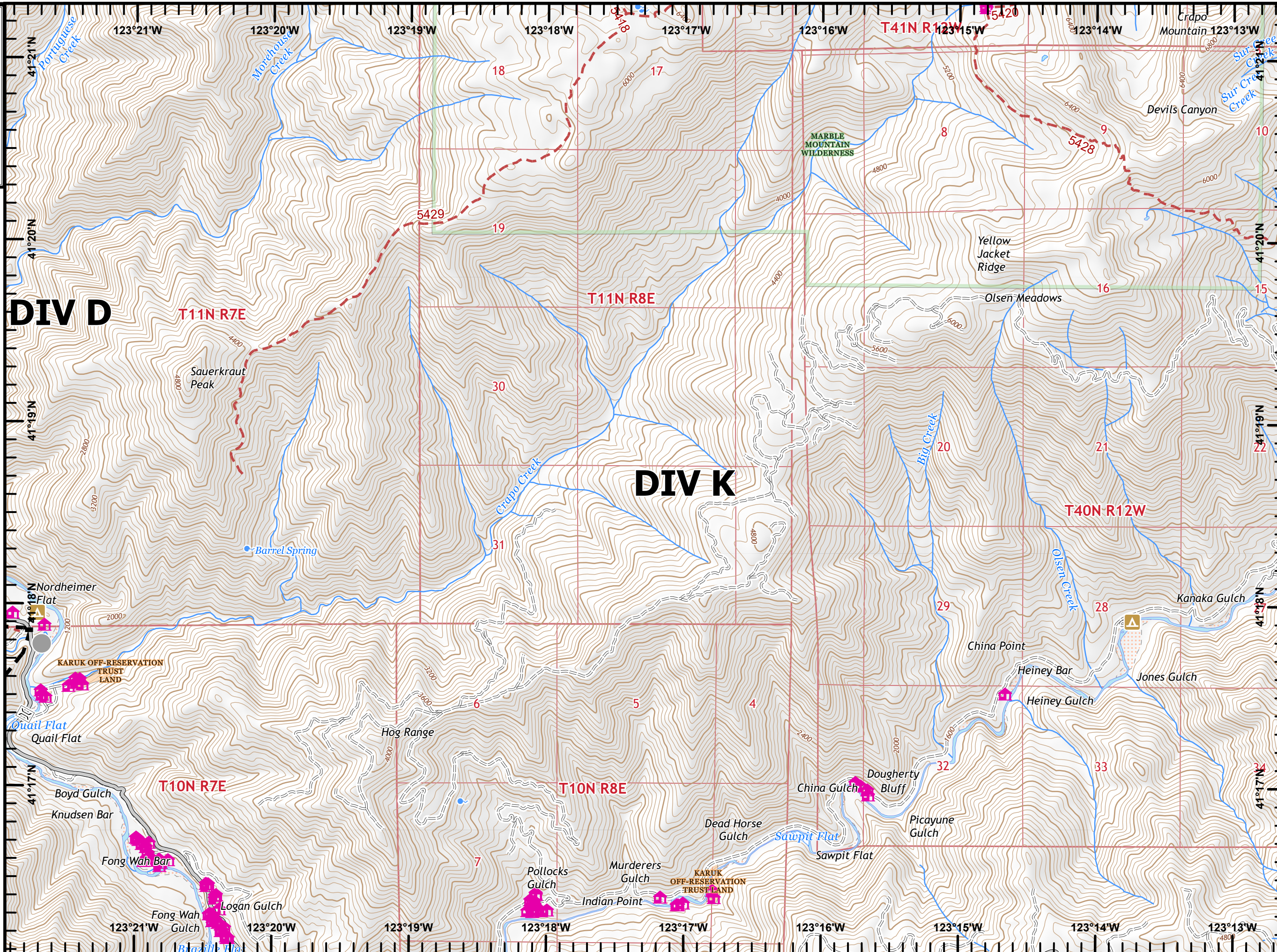
141,920 Est. Acres

Acres from IR/GPS
10/13/2020 1300






0 0.25 0.5 1 Miles

Exported 10/13/2020 7:30 PM

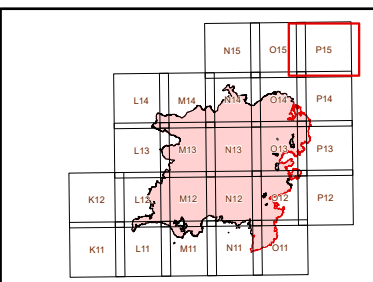


**Red Salmon Complex
IAP
CA-SRF-000656
10/14/2020
Day
NAD83, Zone 10
Page 3 of 24
P15**

-  Repeater
-  Access or Improved Road
-  Buildings

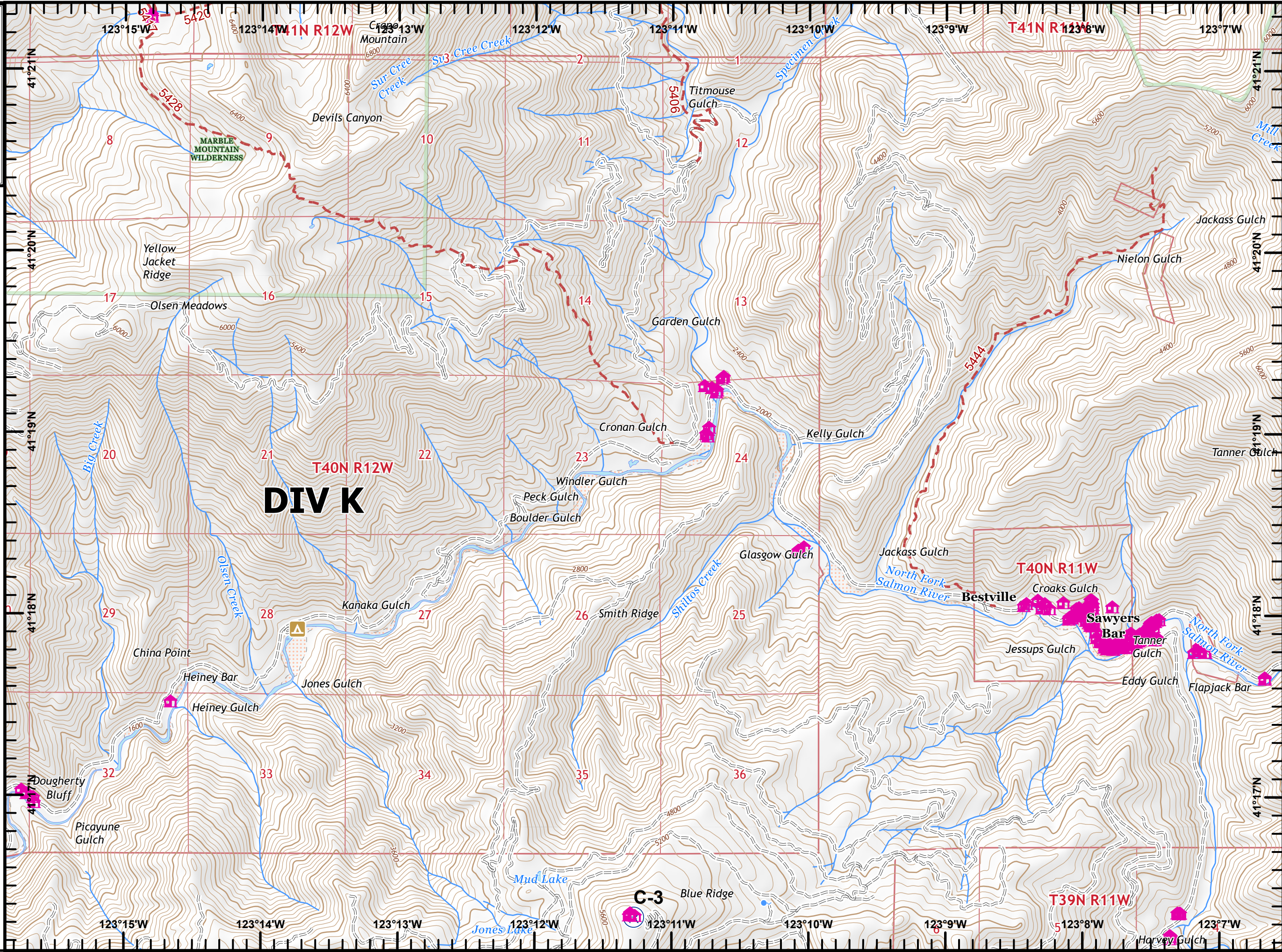
141,920 Est. Acres

Acres from IR/GPS
10/13/2020 1300



0 0.25 0.5 1 Miles

Exported 10/13/2020 7:31 PM

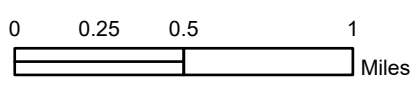
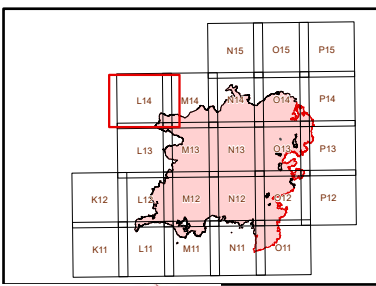


Red Salmon Complex IAP
CA-SRF-000656
10/14/2020
Day
NAD83, Zone 10
Page 4 of 24
L14

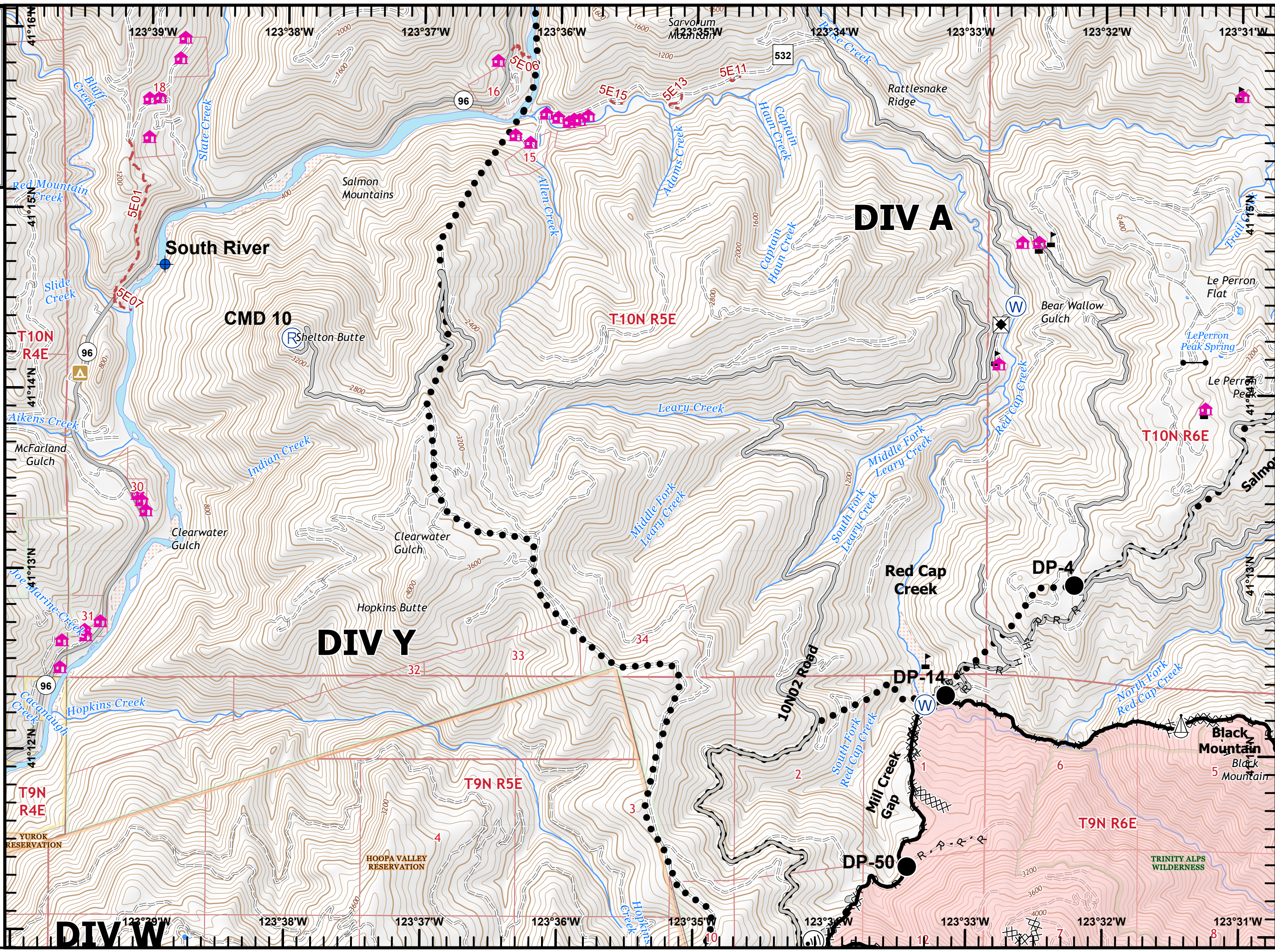
- Culvert
- Dip Site
- Drop Point
- Gate
- Internet Access
- Repeater
- Road Repair
- Sling Site
- Water Source
- Value at Risk
- Contained Line
- Completed Dozer Line
- Completed Hand Line
- Road as Completed Line
- Access or Improved Road
- Planned Fire Line
- Planned Secondary Line
- Repair Line
- Buildings

141,920 Est. Acres






















Acres from IR/GPS
 10/13/2020 1300



Exported 10/13/2020 7:31 PM

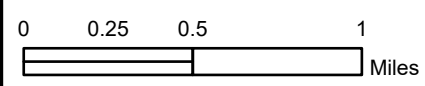
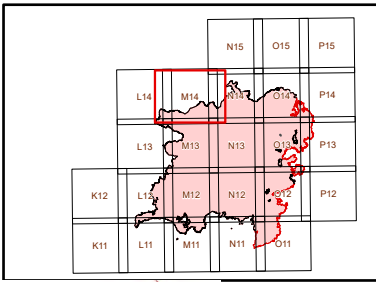


**Red Salmon Complex
IAP**
CA-SRF-000656
10/14/2020
Day
NAD83, Zone 10
Page 5 of 24
M14

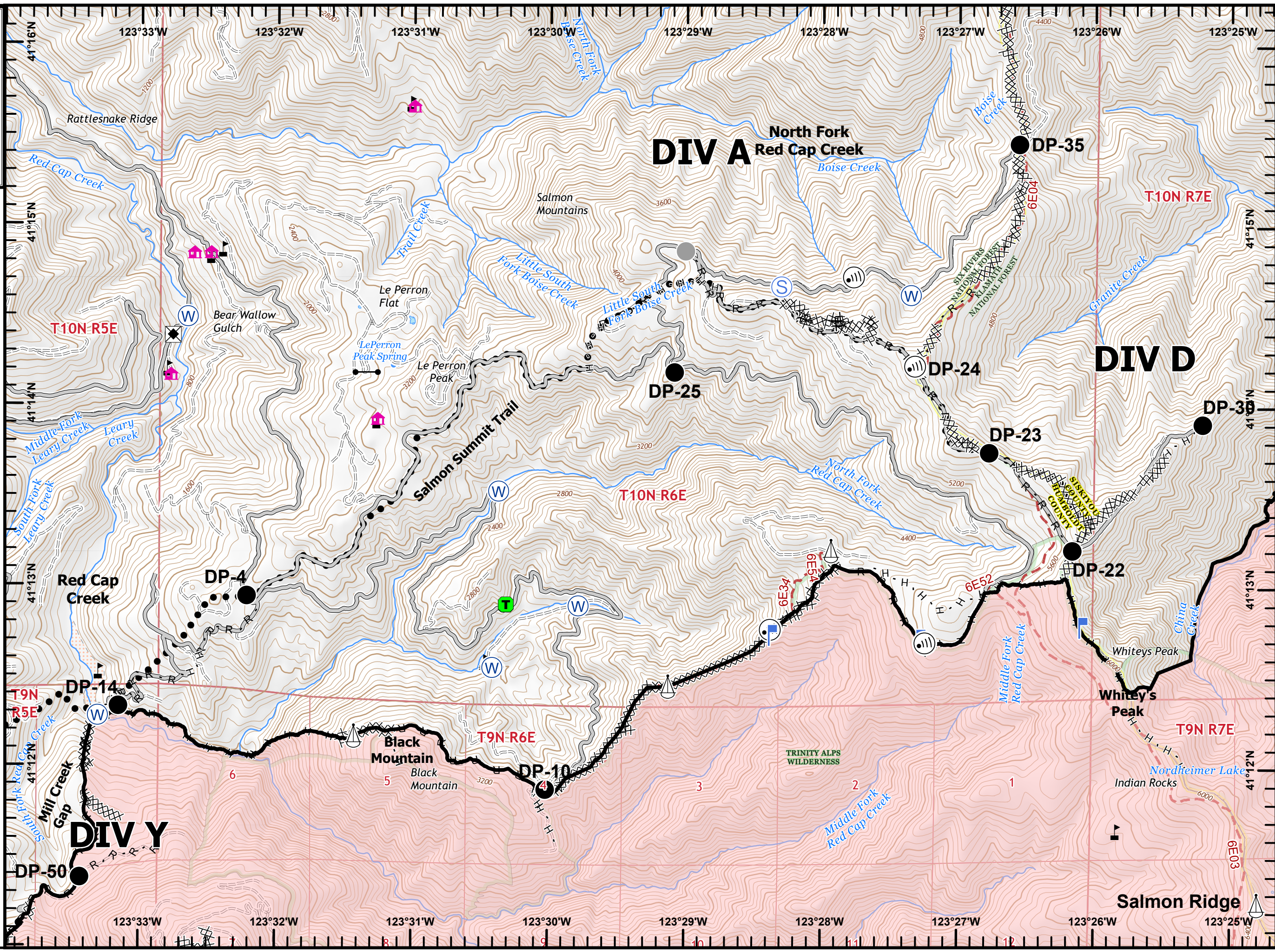
-  Clean Up Area
-  Culvert
-  Drop Point
-  Gate
-  Internet Access
-  Lookout
-  Road Repair
-  Sling Site
-  Staging Area
-  Water Source
-  Value at Risk
-  Other
-  Contained Line
-  Completed Dozer Line
-  Completed Hand Line
-  Road as Completed Line
-  Access or Improved Road
-  Planned Fire Line
-  Planned Secondary Line
-  Repair Line
-  Buildings

141,920 Est. Acres

Acres from IR/GPS
10/13/2020 1300



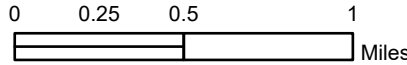
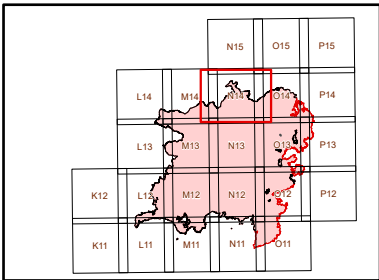
Exported 10/13/2020 7:31 PM



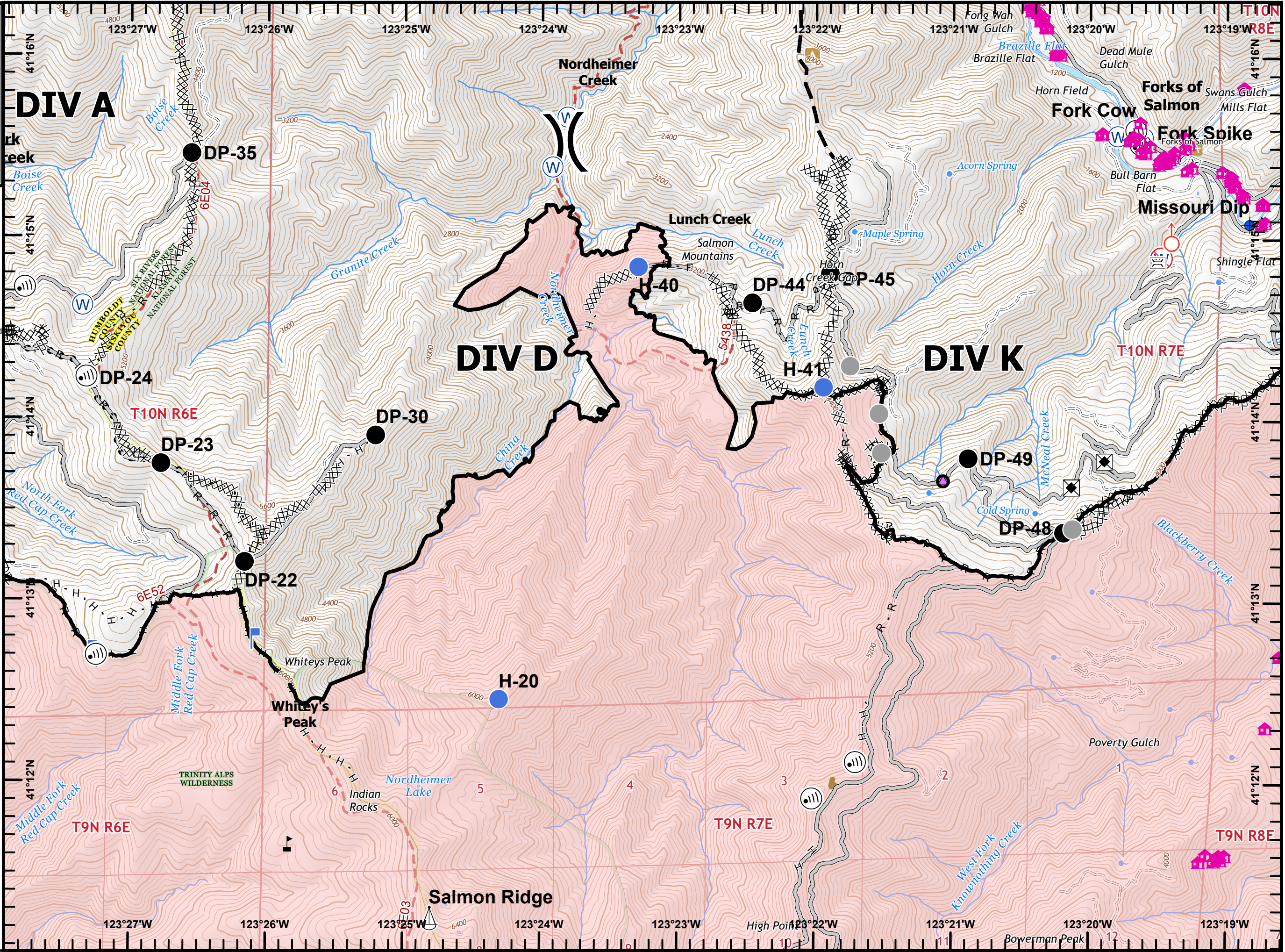
Red Salmon Complex IAP
CA-SRF-000656
10/14/2020
Day
NAD83, Zone 10
Page 6 of 24
N14

- Bridge
- Camp
- Culvert
- Dip Site
- Drop Point
- Dozer Push
- Helispot
- Internet Access
- Lookout
- Repair Point
- Road Repair
- Sling Site
- Spot Fire
- Water Source
- Restricted Water Source
- Value at Risk
- Other
- Division Break
- Contained Line
- Completed Dozer Line
- Completed Hand Line
- Road as Completed Line
- Access or Improved Road
- Planned Fire Line
- Planned Secondary Line
- Repair Line
- Buildings

141,920 Est. Acres
 Acres from IR/GPS
 10/13/2020 1300



Exported 10/13/2020 7:31 PM

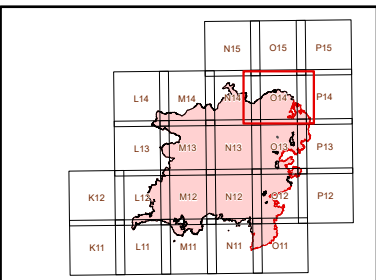


Red Salmon Complex IAP
CA-SRF-000656
10/14/2020
Day
NAD83, Zone 10
Page 7 of 24
O14

- Bridge
- Camp
- Clean Up Area
- Culvert
- Dip Site
- Drop Point
- Dozer Push
- Helispot
- Internet Access
- Repair Point
- Road Repair
- Spot Fire
- Water Source
- Restricted Water Source
- Value at Risk
- Other
- Division Break
- Uncontrolled Fire Edge
- Contained Line
- Completed Dozer Line
- Completed Hand Line
- Road as Completed Line
- Access or Improved Road
- Planned Fire Line
- Planned Secondary Line
- Repair Line
- Other
- Buildings

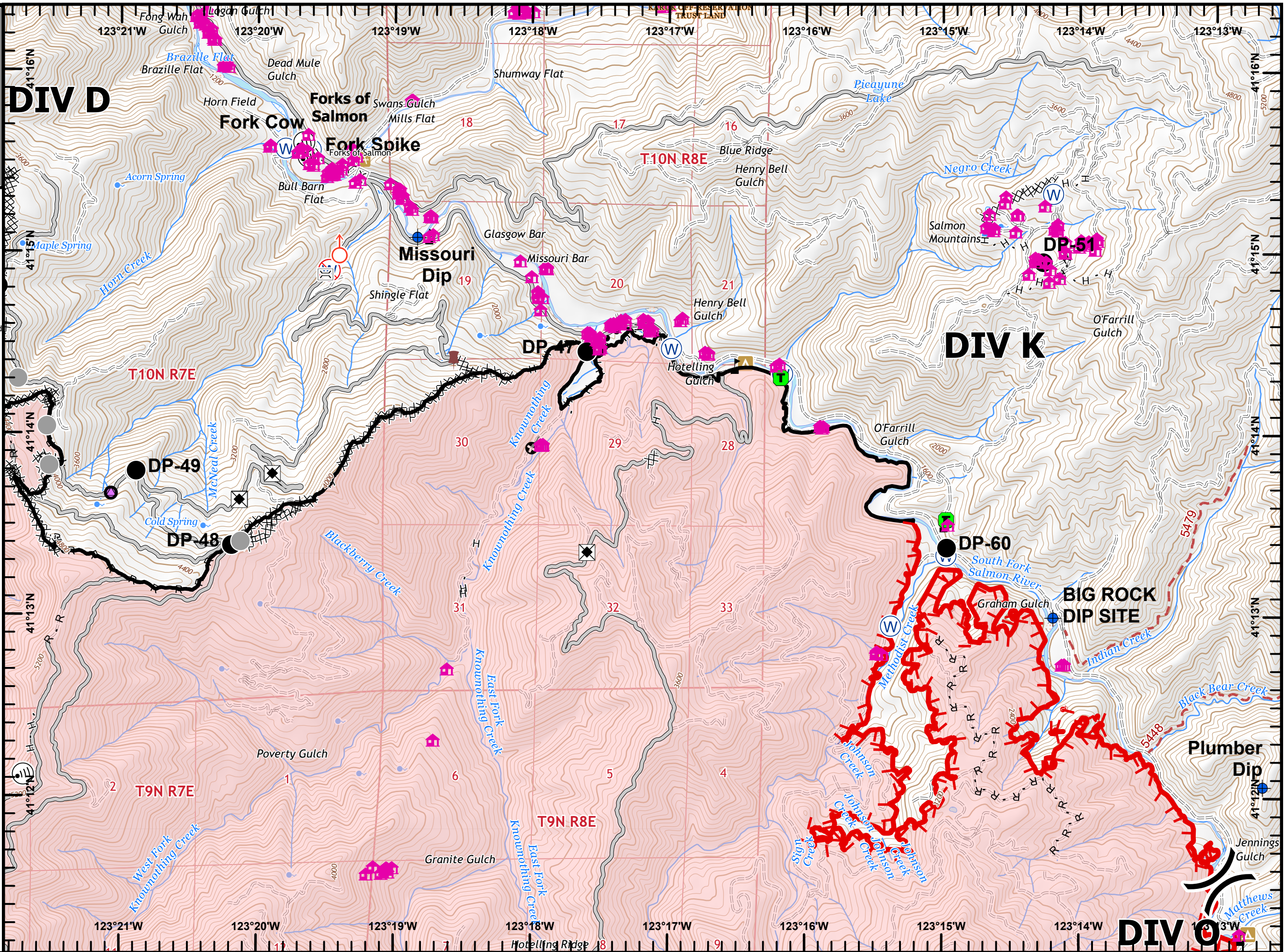
141,920 Est. Acres

Acres from IR/GPS
 10/13/2020 1300



0 0.25 0.5 1 Miles

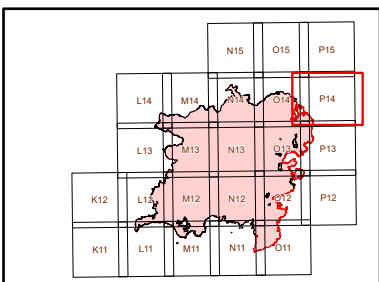
Exported 10/13/2020 7:31 PM



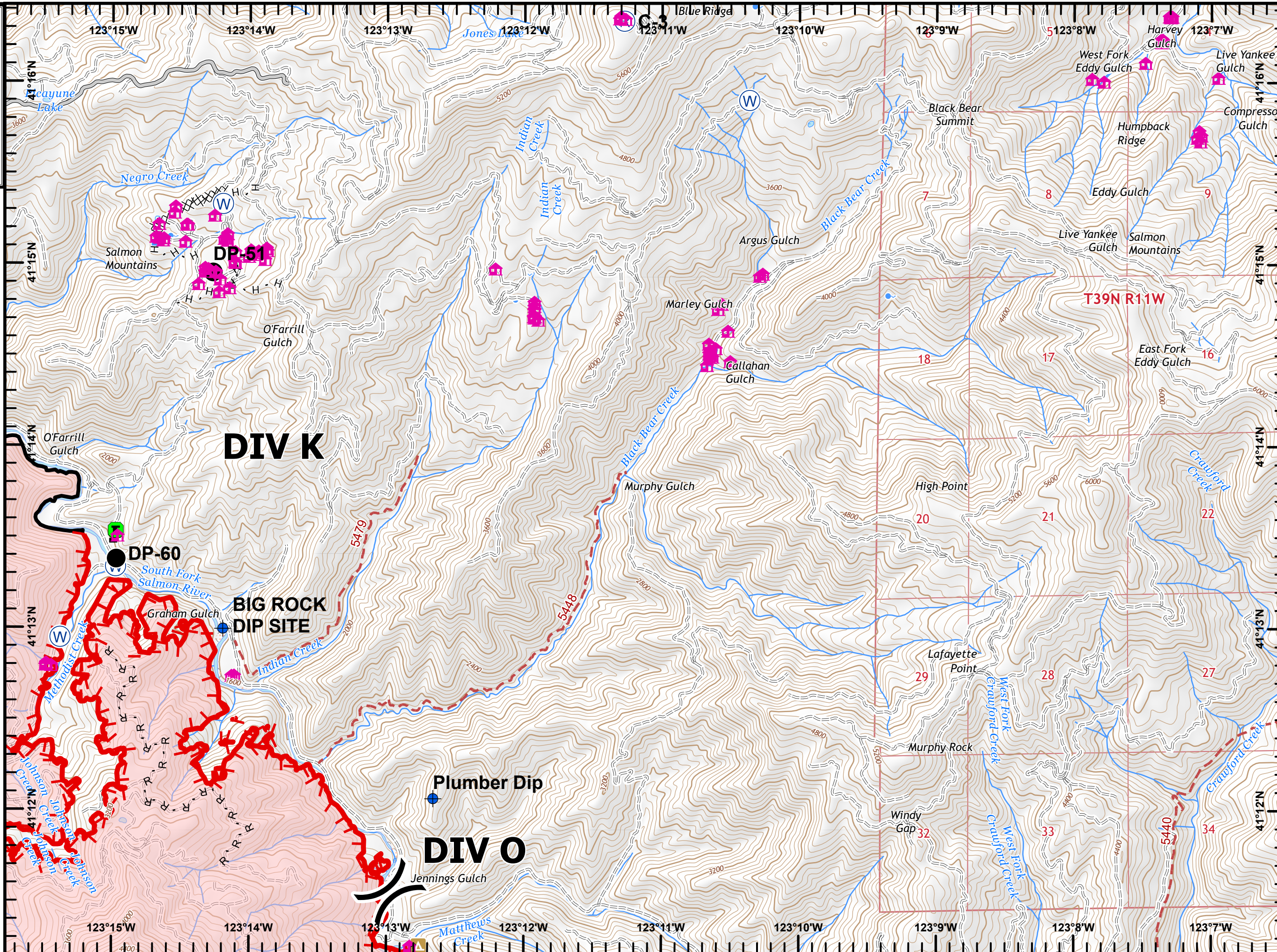
- Clean Up Area
- Dip Site
- Drop Point
- Repeater
- Water Source
- Value at Risk
- Division Break
- Uncontrolled Fire Edge
- Contained Line
- Completed Dozer Line
- Completed Hand Line
- Road as Completed Line
- Access or Improved Road
- Buildings

141,920 Est. Acres

Acres from IR/GPS
 10/13/2020 1300



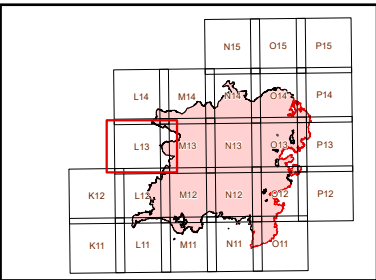
0 0.25 0.5 1 Miles



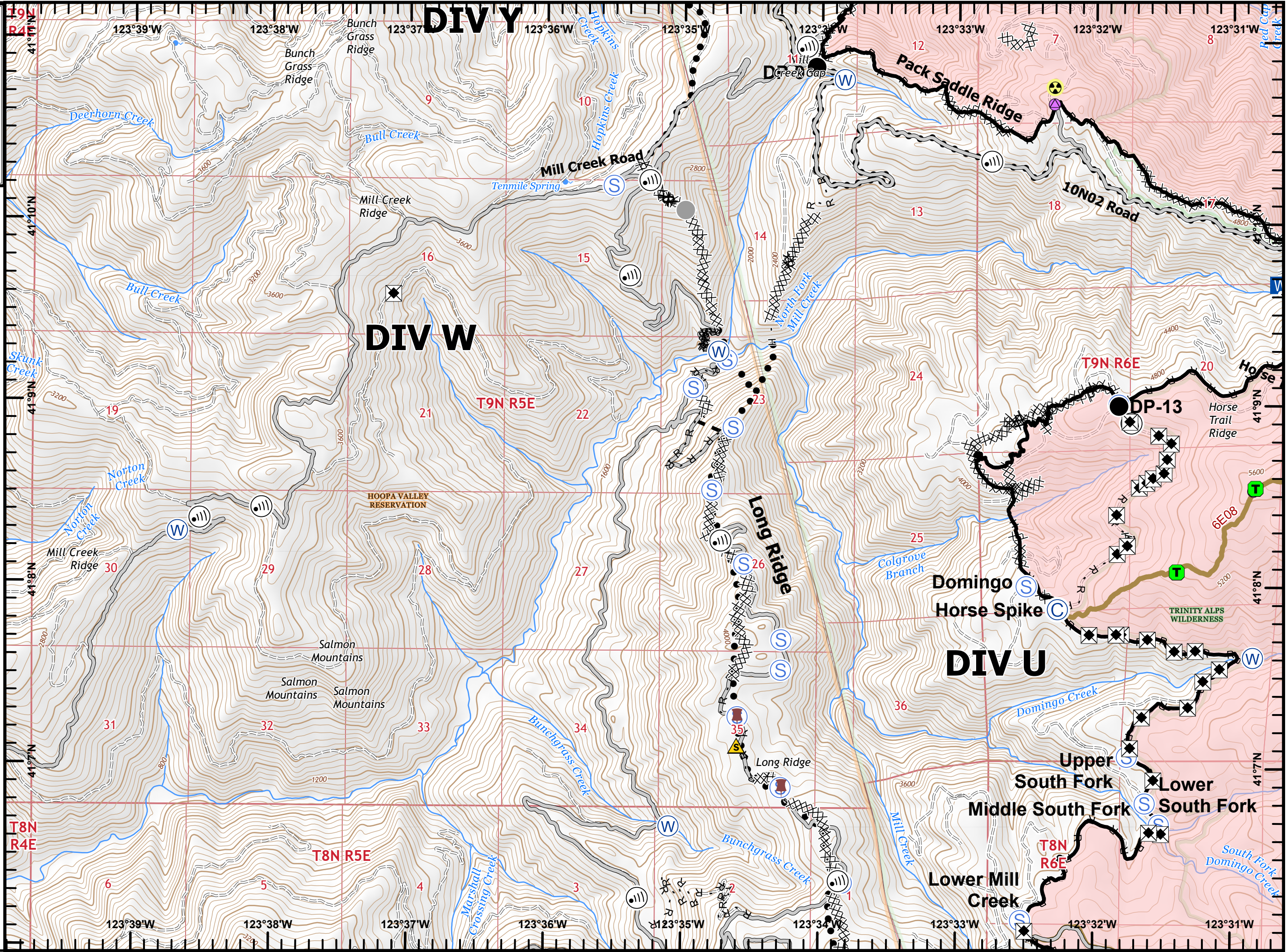
Red Salmon Complex IAP
CA-SRF-000656
10/14/2020
Day
NAD83, Zone 10
Page 9 of 24
L13

- Bridge
- Camp
- Clean Up Area
- Drop Point
- Dozer Push
- Hazard
- Internet Access
- Mobile Weather Unit
- Repair Point
- Road Repair
- Safety Zone
- Staging Area
- Water Source
- Other
- Division Break
- Contained Line
- Completed Dozer Line
- Completed Hand Line
- Road as Completed Line
- Access or Improved Road
- Planned Fire Line
- Planned Secondary Line
- Repair Line
- Buildings

141,920 Est. Acres
 Acres from IR/GPS
 10/13/2020 1300



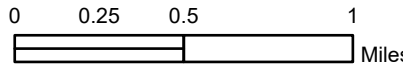
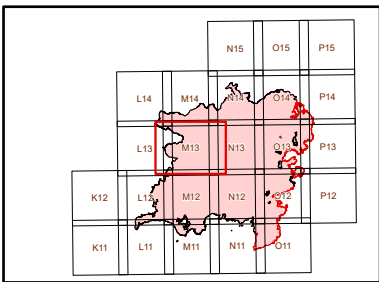
0 0.25 0.5 1 Miles
 Exported 10/13/2020 7:31 PM



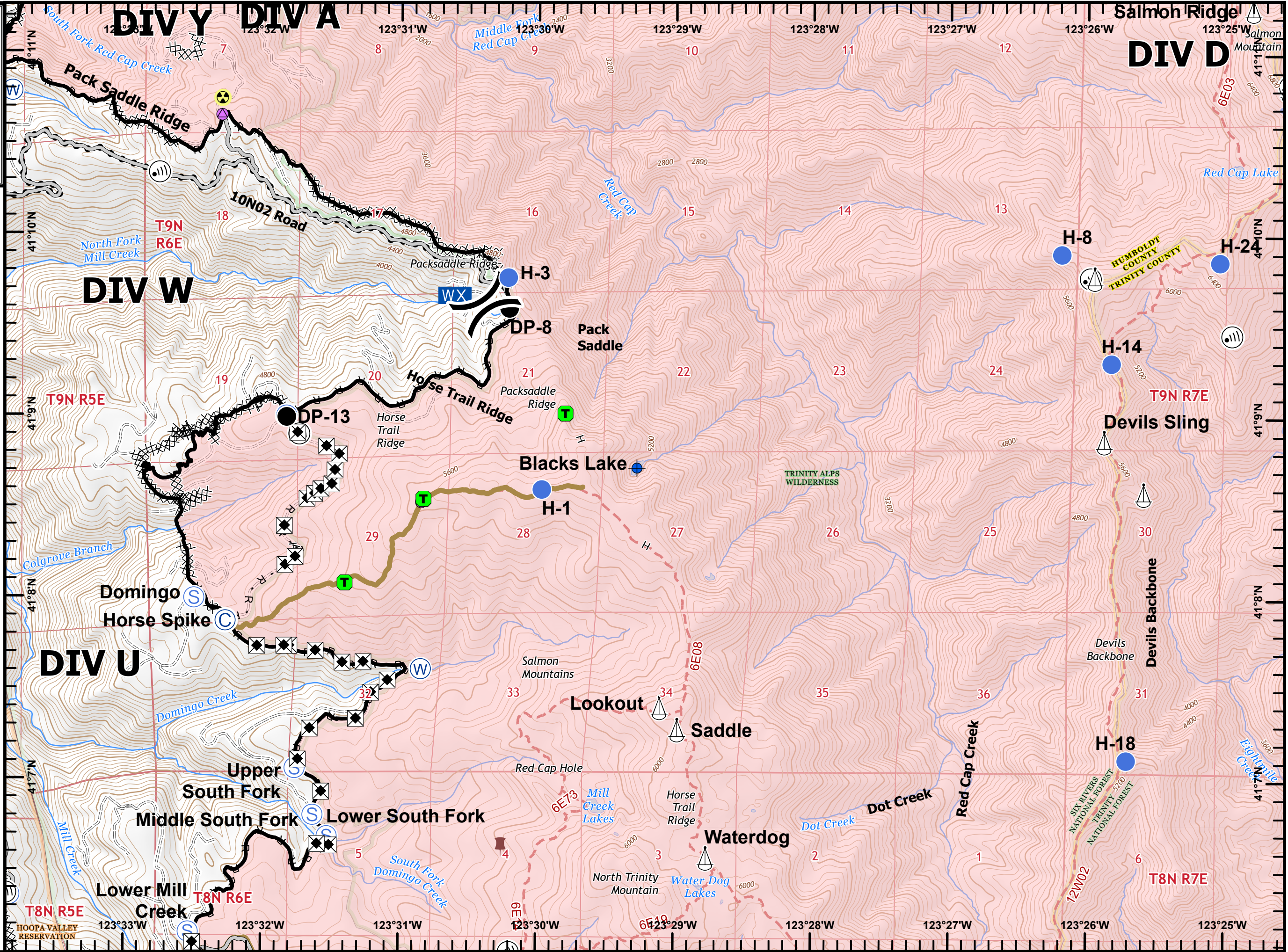
Red Salmon Complex IAP
CA-SRF-000656
10/14/2020
Day
NAD83, Zone 10
Page 10 of 24
M13

- Camp
- Clean Up Area
- Dip Site
- Drop Point
- Dozer Push
- Hazard
- Helispot
- Internet Access
- Mobile Weather Unit
- Repair Point
- Road Repair
- Sling Site
- Staging Area
- Water Source
- Division Break
- Contained Line
- Completed Dozer Line
- Completed Hand Line
- Road as Completed Line
- Access or Improved Road
- Planned Secondary Line
- Repair Line
- Buildings












141,920 Est. Acres
 Acres from IR/GPS
 10/13/2020 1300



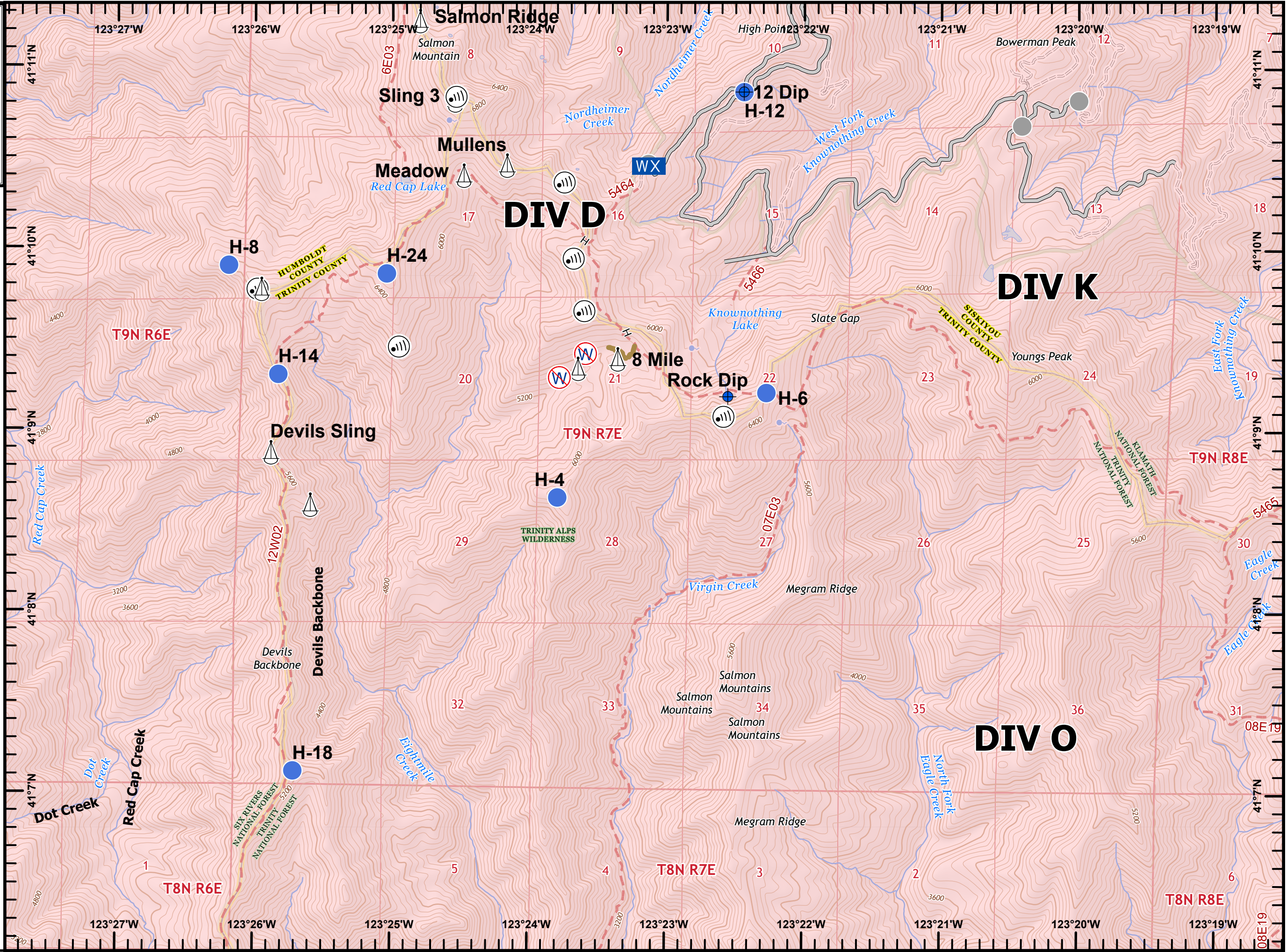
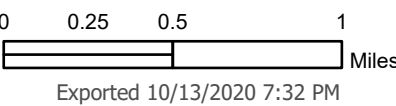
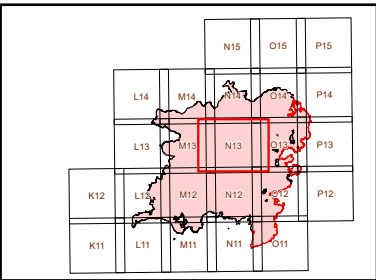
Exported 10/13/2020 7:32 PM



**Red Salmon Complex
IAP**
CA-SRF-000656
10/14/2020
Day
NAD83, Zone 10
Page 11 of 24
N13

-  Dip Site
-  Helispot
-  Internet Access
-  Mobile Weather Unit
-  Sling Site
-  Restricted Water Source
-  Other
-  H - Completed Hand Line
-  Access or Improved Road
-  Repair Line
-  Buildings

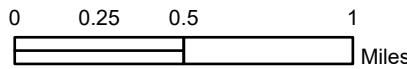
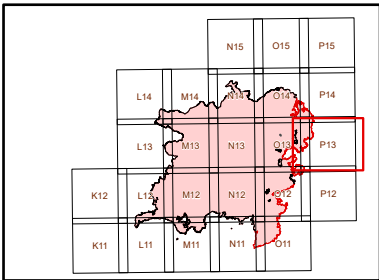
141,920 Est. Acres
 Acres from IR/GPS
 10/13/2020 1300



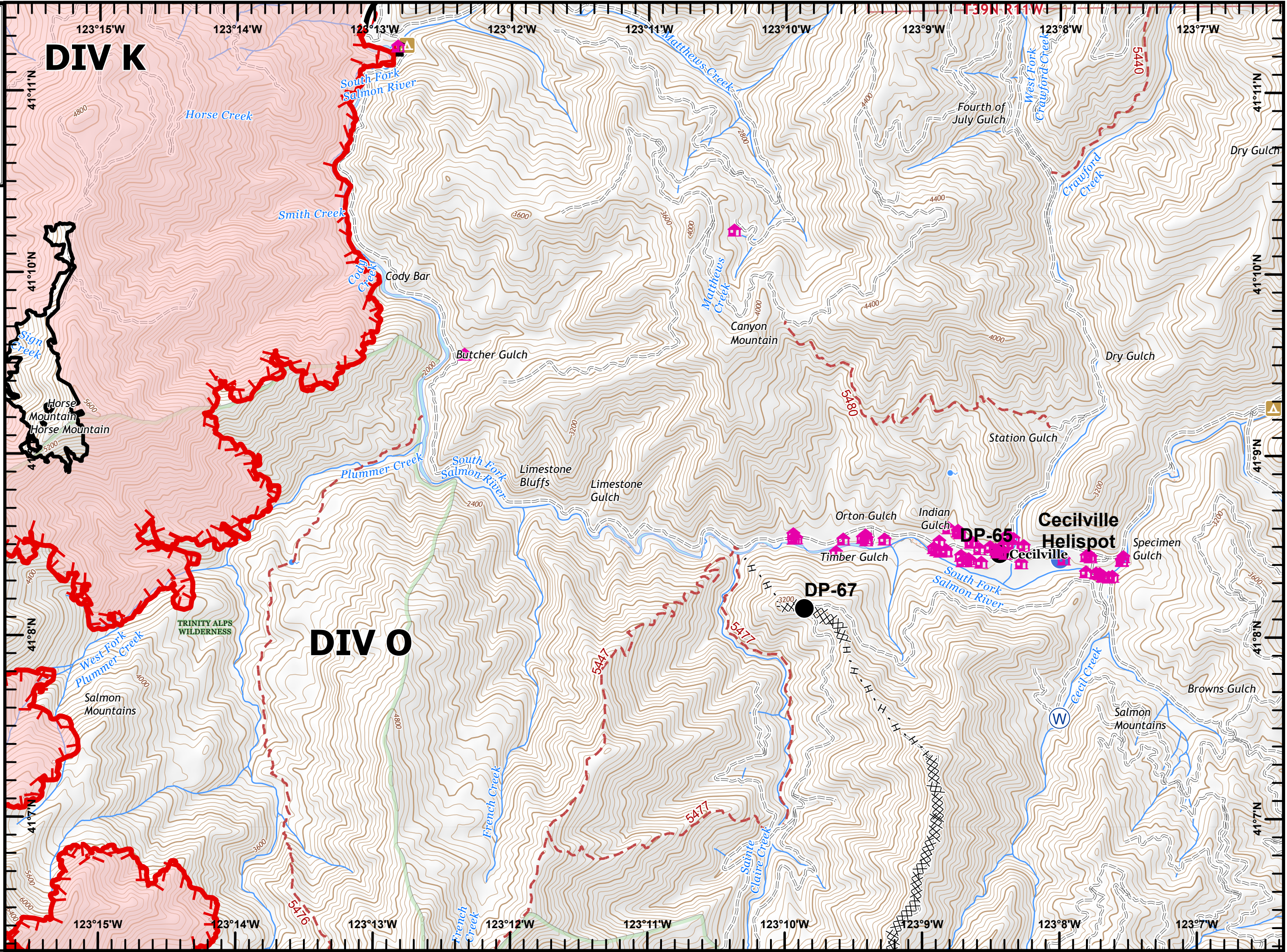
Red Salmon Complex
IAP
CA-SRF-000656
10/14/2020
Day
NAD83, Zone 10
Page 13 of 24
P13

- Drop Point
- Helispot
- Ⓜ Water Source
- ⚠ Value at Risk
-) Division Break
- ▬ Uncontrolled Fire Edge
- ▬ Contained Line
- XXXX Completed Dozer Line
- H - Completed Hand Line
- Planned Secondary Line
- 🏠 Buildings










141,920 Est. Acres
 Acres from IR/GPS
 10/13/2020 1300



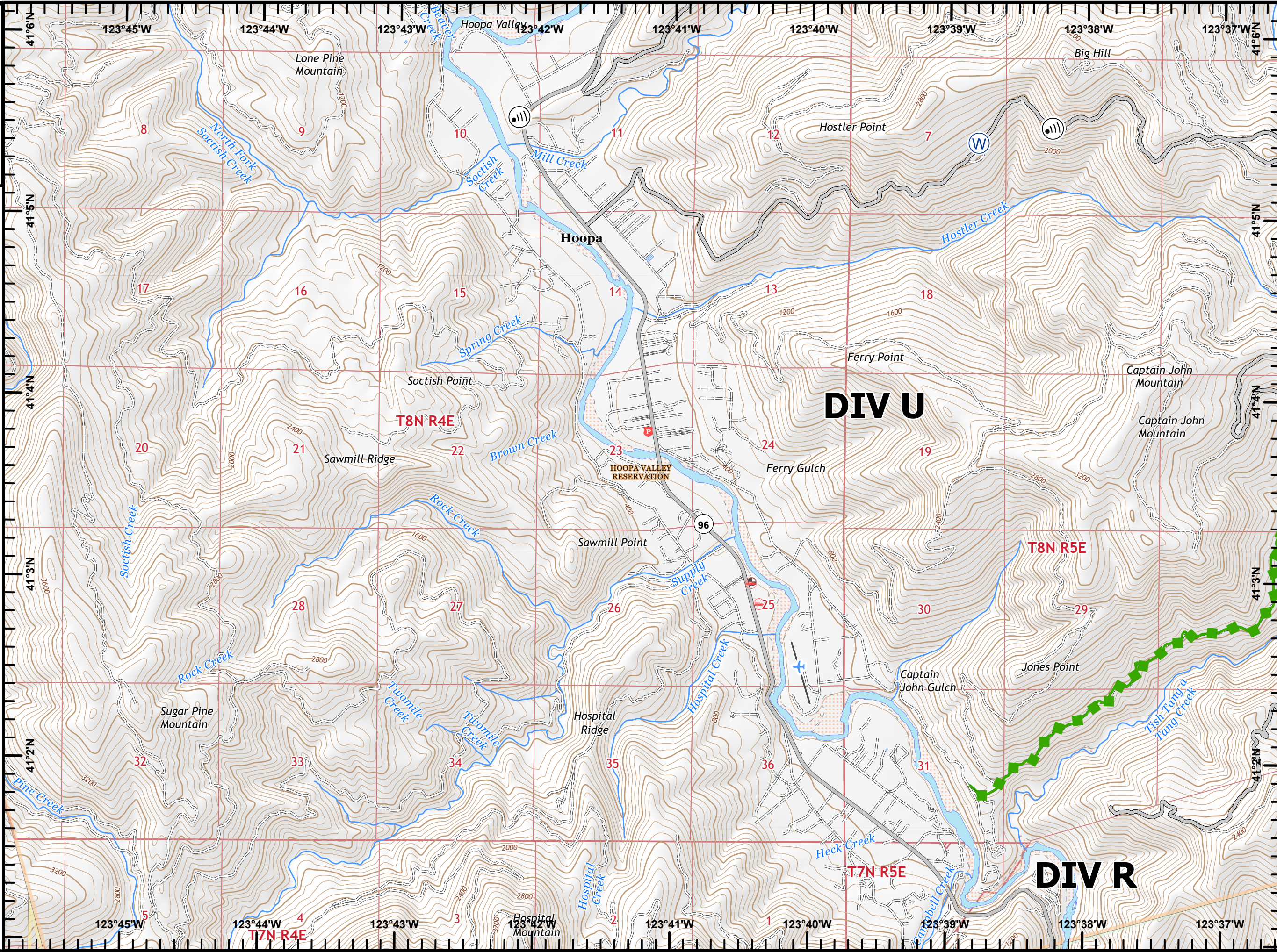
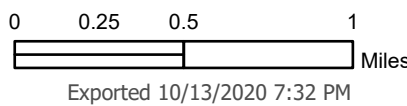
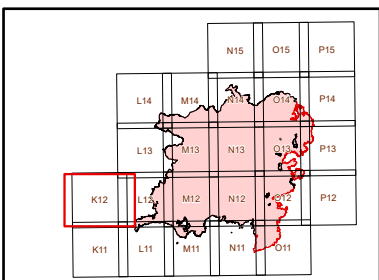
Exported 10/13/2020 7:32 PM



**Red Salmon Complex
IAP**
CA-SRF-000656
10/14/2020
Day
NAD83, Zone 10
Page 14 of 24
K12

-  Drop Point
-  Internet Access
-  Water Source
-  Contained Line
-  H - Completed Hand Line
-  R - Road as Completed Line
-  Access or Improved Road
-  Escape Route
-  Buildings

141,920 Est. Acres
 Acres from IR/GPS
 10/13/2020 1300

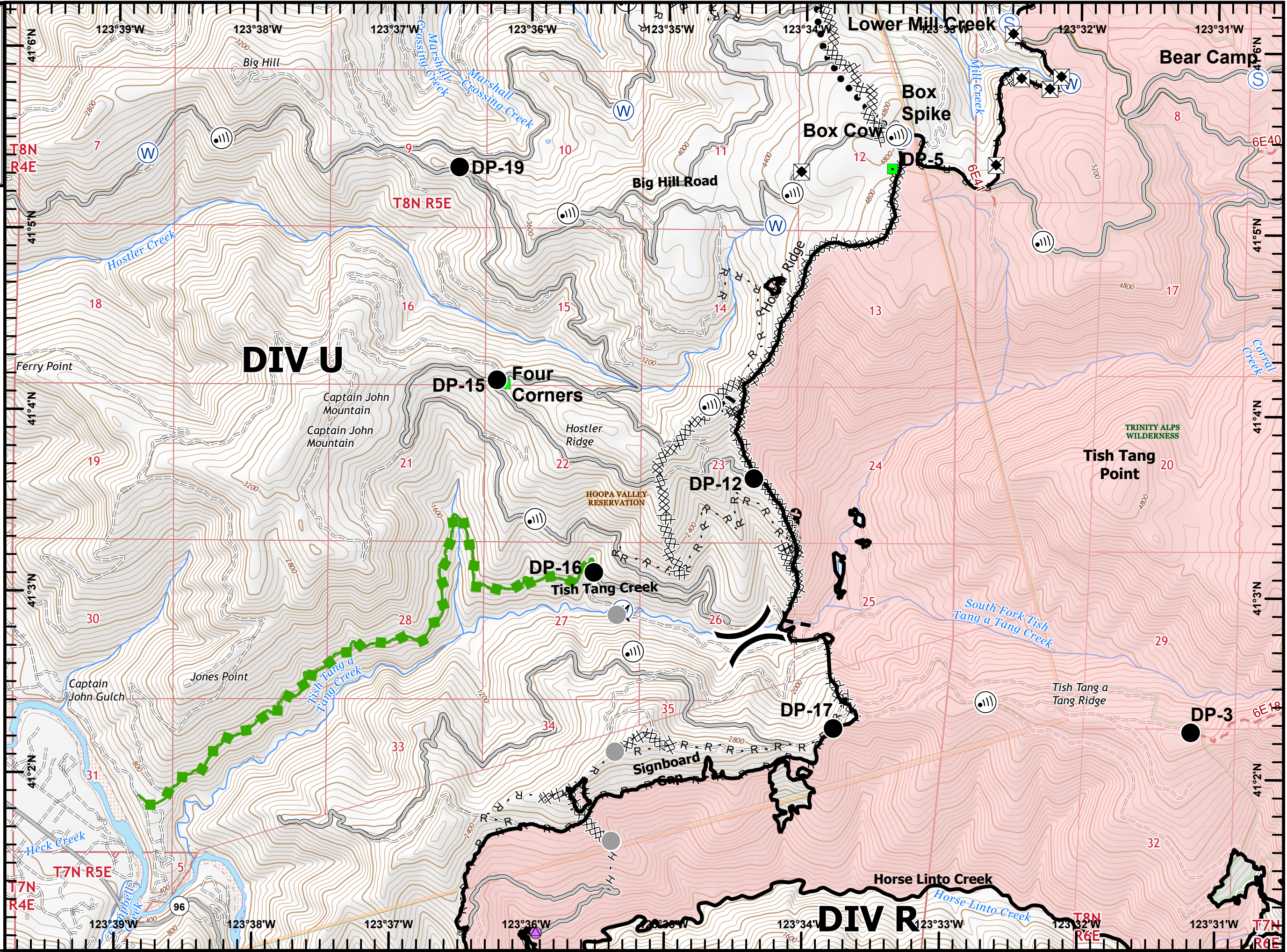

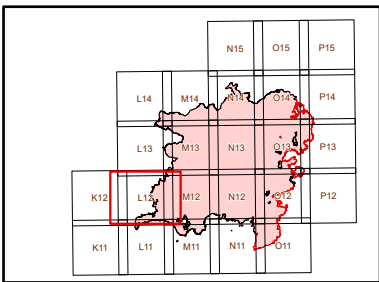


Red Salmon Complex IAP
CA-SRF-000656
10/14/2020
Day
NAD83, Zone 10
Page 15 of 24
L12

- Camp
- Closure
- Drop Point
- Internet Access
- Landmark
- Repair Point
- Road Repair
- Staging Area
- Water Source
- Other
- () Division Break
- Contained Line
- Completed Dozer Line
- Completed Hand Line
- Road as Completed Line
- Access or Improved Road
- Proposed Dozer Line
- Planned Fire Line
- Planned Secondary Line
- Escape Route
- Repair Line
- Other
- Buildings

141,920 Est. Acres

Acres from IR/GPS
 10/13/2020 1300

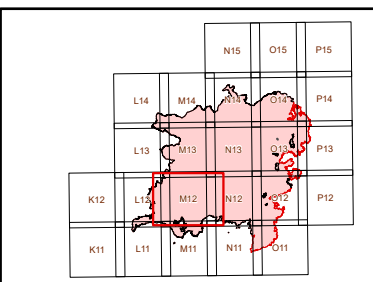


Red Salmon Complex IAP
CA-SRF-000656
10/14/2020
Day
NAD83, Zone 10
Page 16 of 24
M12

- Camp
- Drop Point
- Helispot
- Internet Access
- Landmark
- Road Repair
- Staging Area
- Water Source
- Contained Line
- Completed Dozer Line
- Completed Hand Line
- Road as Completed Line
- Access or Improved Road
- Planned Fire Line
- Planned Secondary Line
- Repair Line
- Other
- Buildings

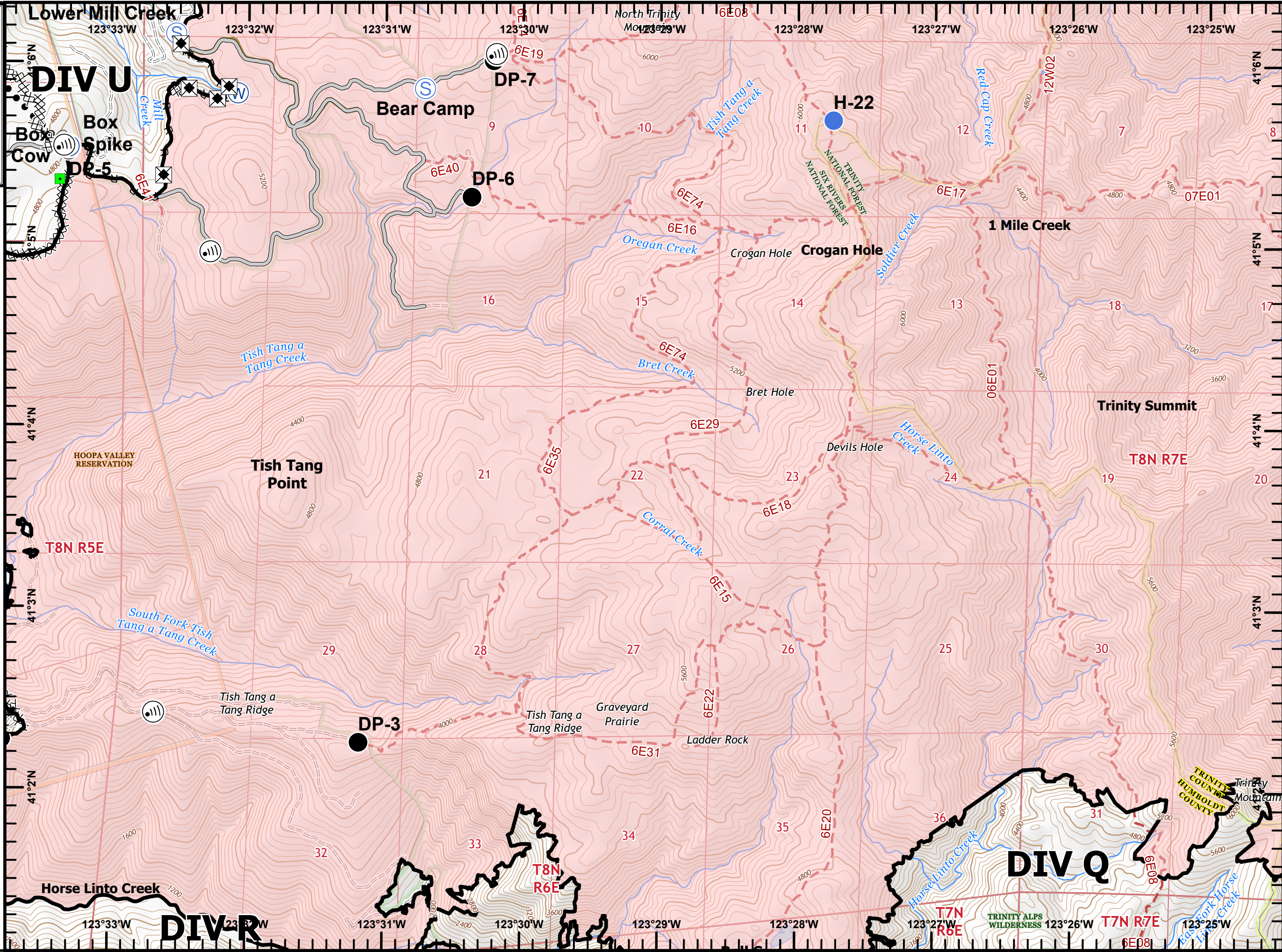
141,920 Est. Acres

Acres from IR/GPS
 10/13/2020 1300



0 0.25 0.5 1 Miles

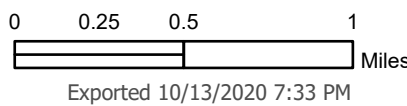
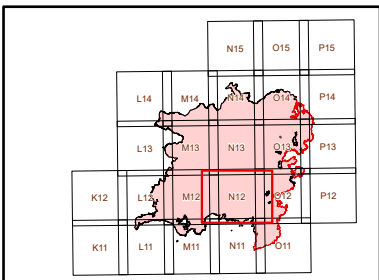
Exported 10/13/2020 7:32 PM



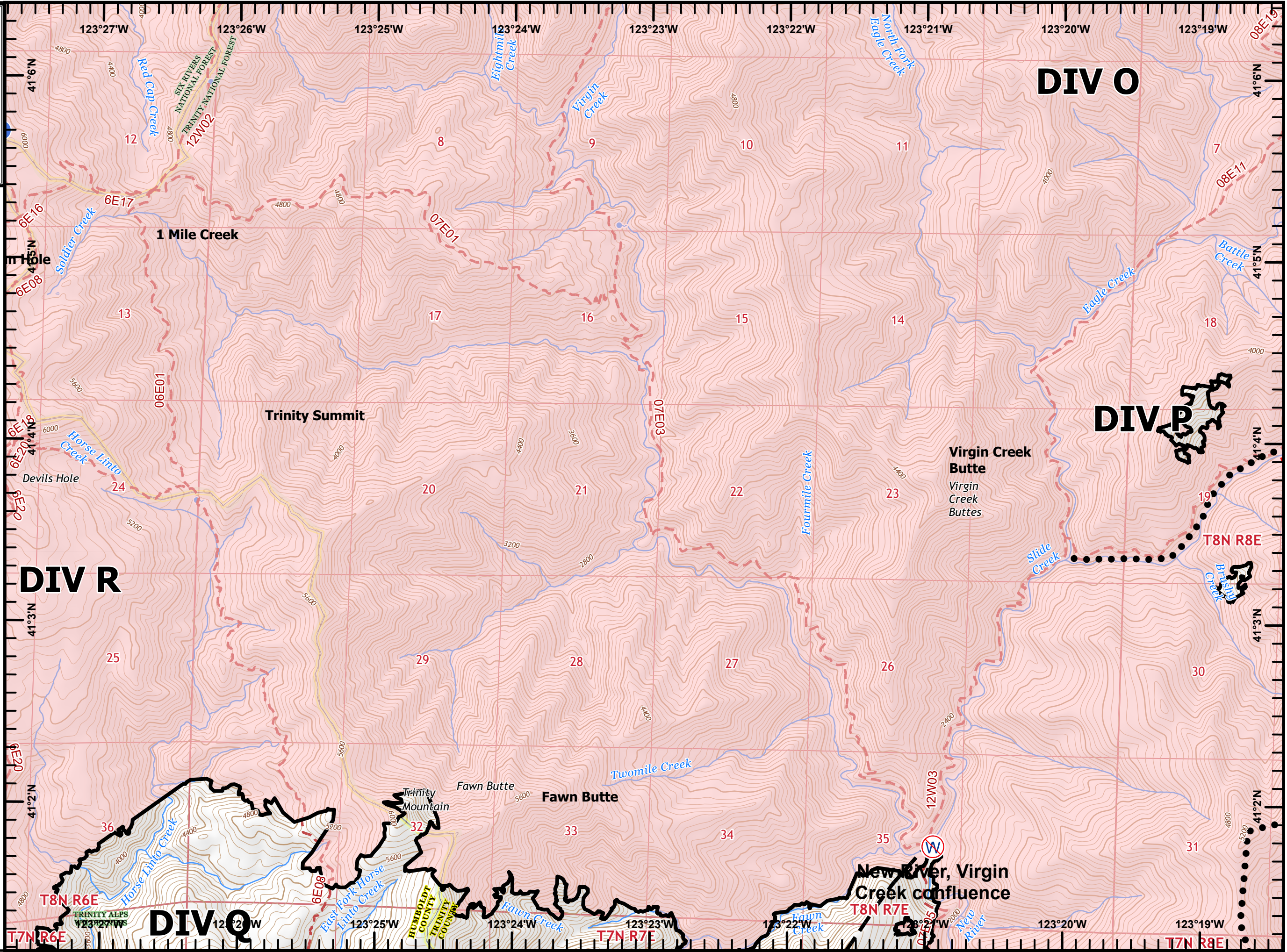
Red Salmon Complex IAP
CA-SRF-000656
10/14/2020
Day
NAD83, Zone 10
Page 17 of 24
N12

- Helispot
- W Restricted Water Source
- Uncontrolled Fire Edge
- Contained Line
- Planned Fire Line
- Planned Secondary Line
- ▲ Buildings








141,920 Est. Acres
 Acres from IR/GPS
 10/13/2020 1300



Exported 10/13/2020 7:33 PM

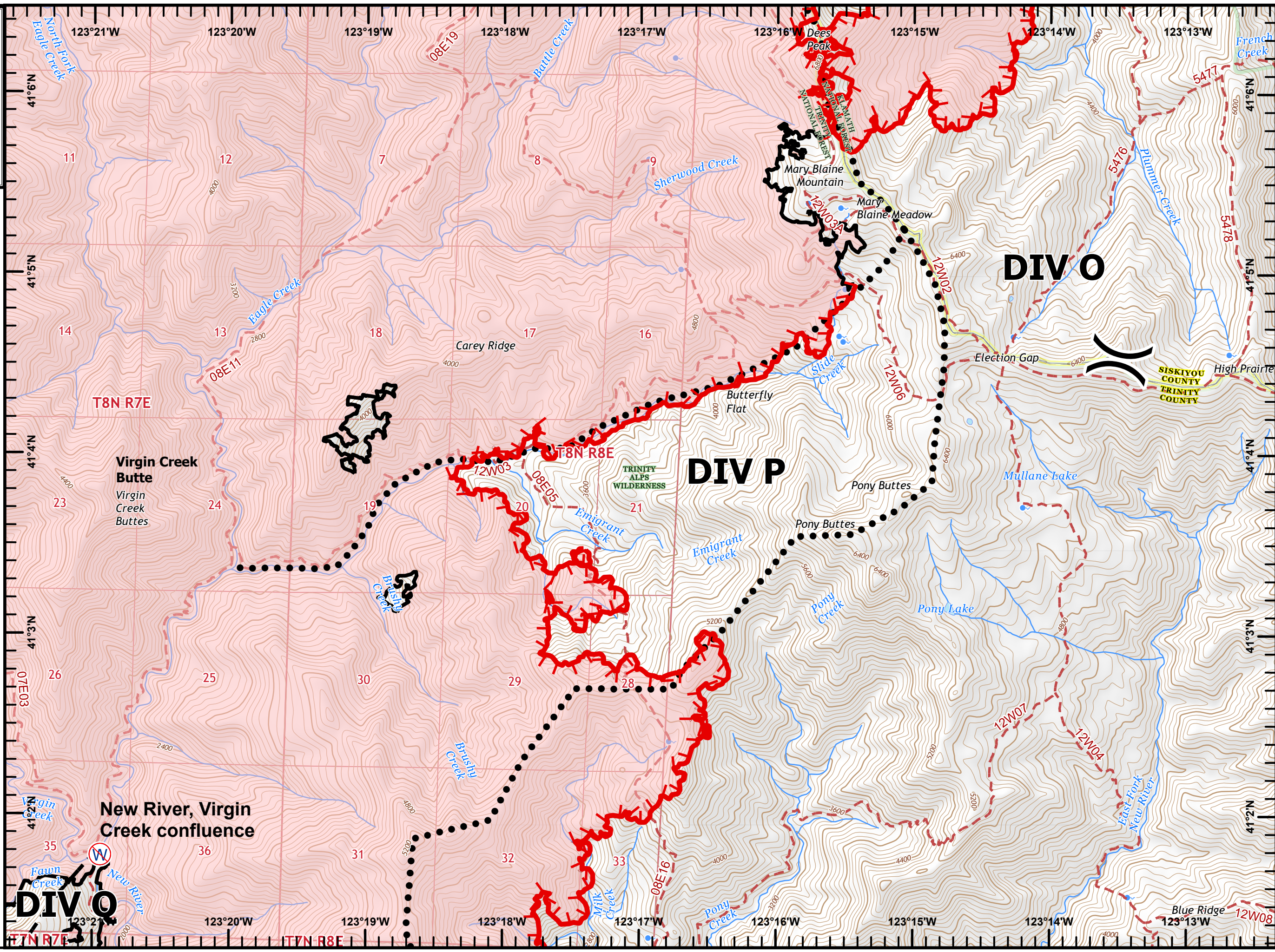
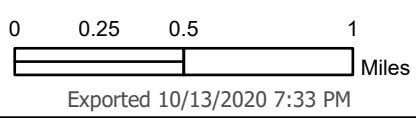
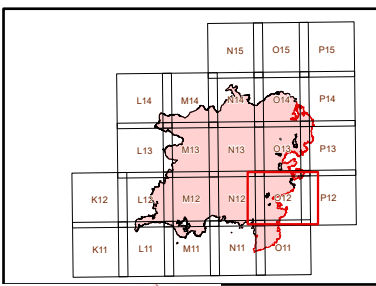


**Red Salmon Complex
IAP**
CA-SRF-000656
10/14/2020
Day
NAD83, Zone 10
Page 18 of 24
O12

-  Restricted Water Source
-  Division Break
-  Uncontrolled Fire Edge
-  Contained Line
-  Planned Fire Line
-  Planned Secondary Line
-  Buildings

141,920 Est. Acres

Acres from IR/GPS
 10/13/2020 1300

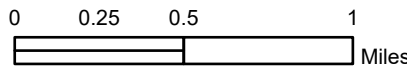
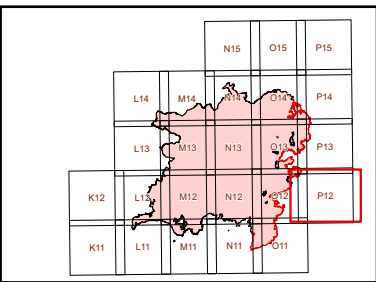


**Red Salmon Complex
IAP**
CA-SRF-000656
10/14/2020
Day
NAD83, Zone 10
Page 19 of 24
P12

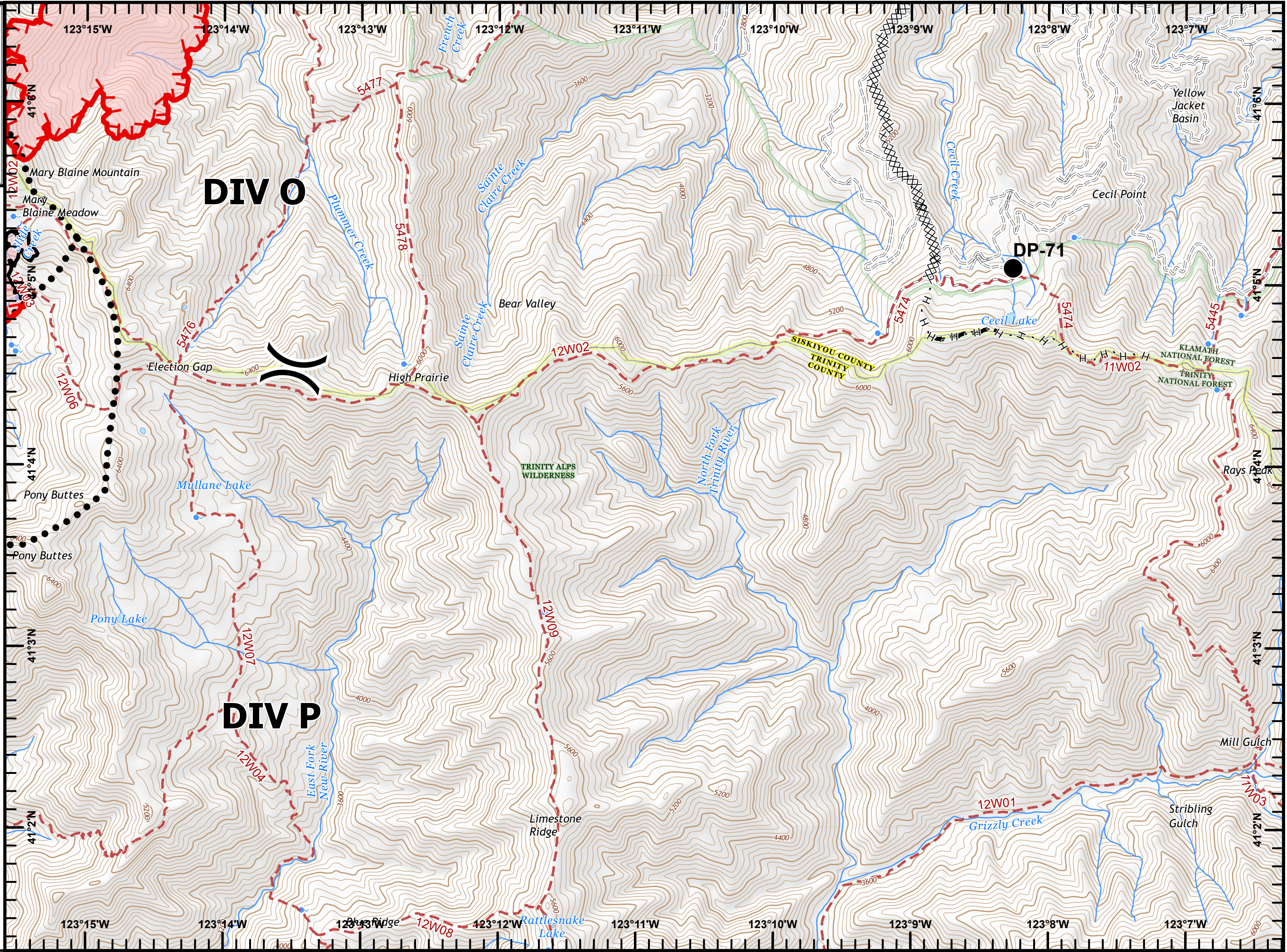
- Drop Point
-) Division Break
- ▬ Uncontrolled Fire Edge
- ▬ Contained Line
- XXXX Completed Dozer Line
- H - Completed Hand Line
- ▬ Planned Fire Line
- Planned Secondary Line
- 🏠 Buildings

141,920 Est. Acres

Acres from IR/GPS
 10/13/2020 1300



Exported 10/13/2020 7:33 PM

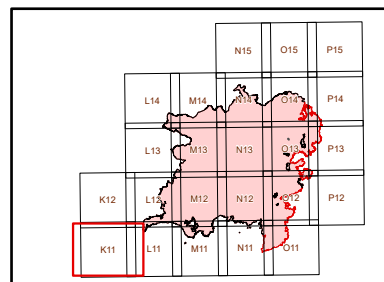


**Red Salmon Complex
IAP
CA-SRF-000656
10/14/2020
Day
NAD83, Zone 10
Page 20 of 24
K11**

- Drop Point
- Ⓜ Helibase
- ▣ Incident Command Post
- Ⓜ Repeater
- Ⓜ Water Source
- Contained Line
- H - Completed Hand Line
- R - Road as Completed Line
- Access or Improved Road
- Planned Secondary Line
- 🏠 Buildings

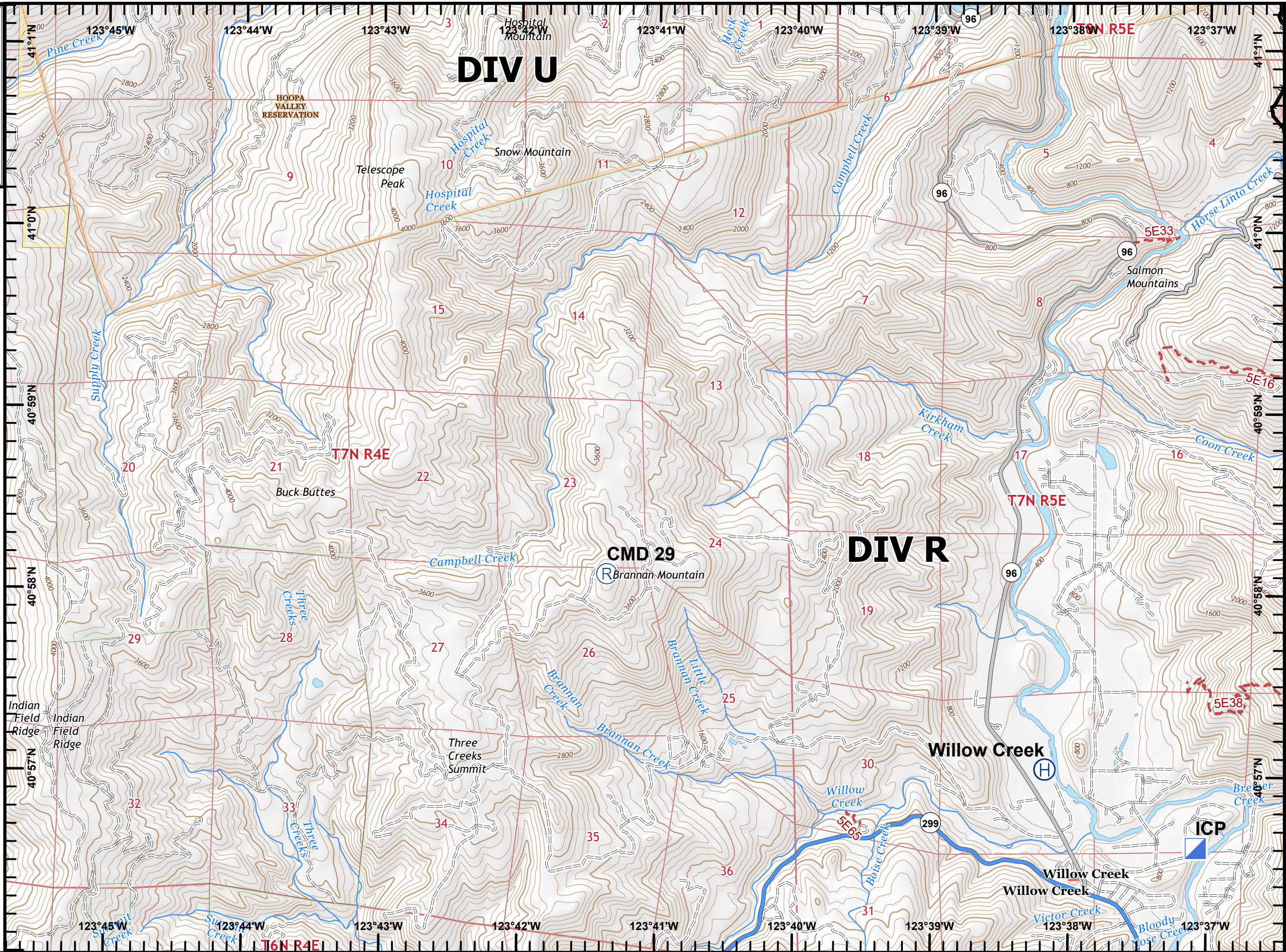
141,920 Est. Acres

Acres from IR/GPS
10/13/2020 1300




















0 0.25 0.5 1 Miles

Exported 10/13/2020 7:33 PM

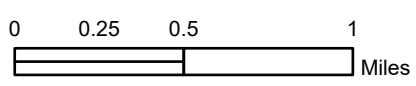
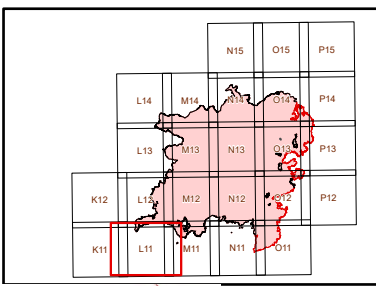


Red Salmon Complex IAP
CA-SRF-000656
10/14/2020
Day
NAD83, Zone 10
Page 21 of 24
L11

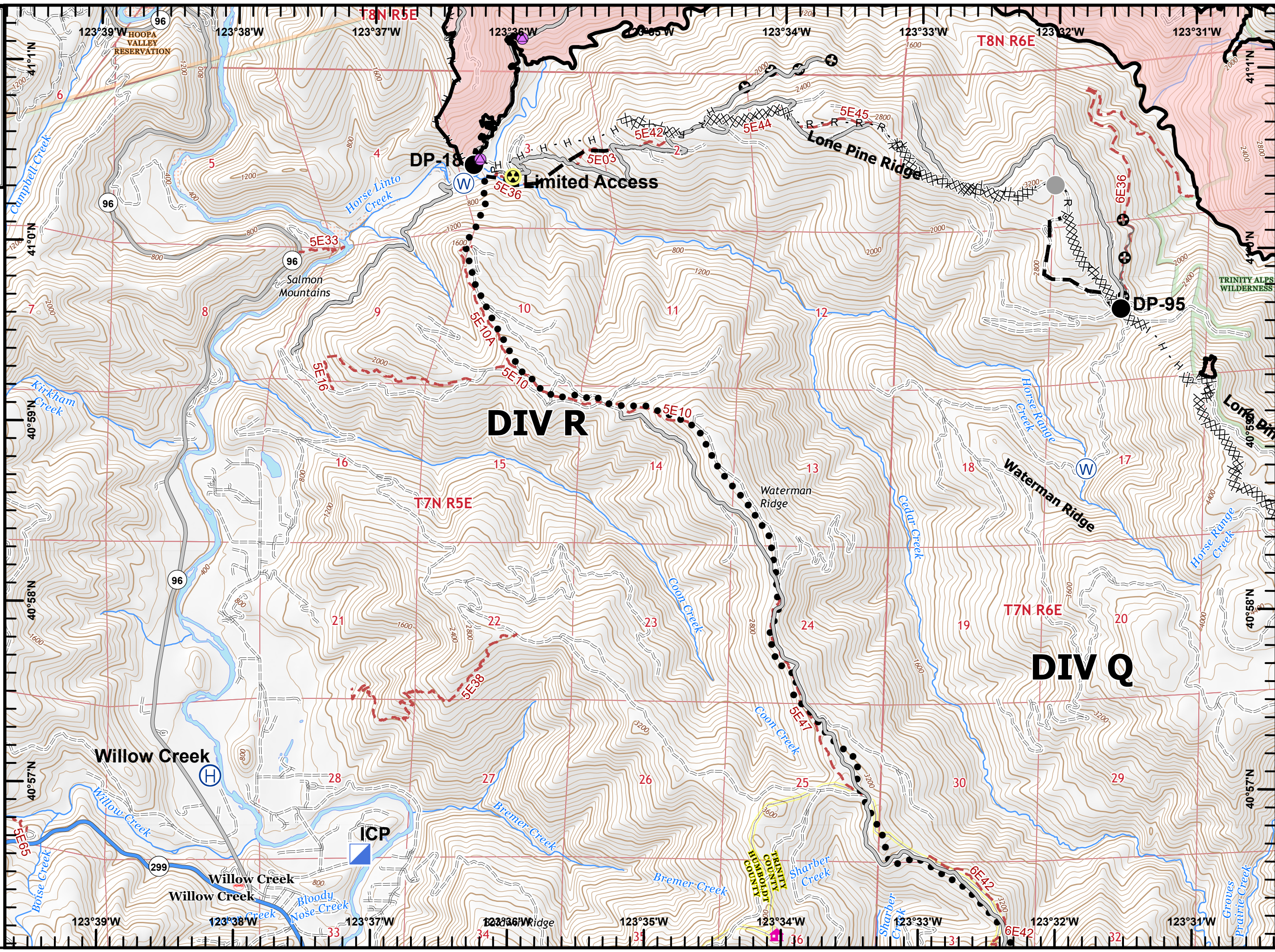
-  Drop Point
-  Hazard
-  Helibase
-  Incident Command Post
-  Repair Point
-  Water Source
-  Other
-  Contained Line
-  Completed Dozer Line
-  Completed Hand Line
-  Road as Completed Line
-  Access or Improved Road
-  Planned Fire Line
-  Planned Secondary Line
-  Road Repair
-  Other
-  Buildings

141,920 Est. Acres

Acres from IR/GPS
 10/13/2020 1300



Exported 10/13/2020 7:33 PM

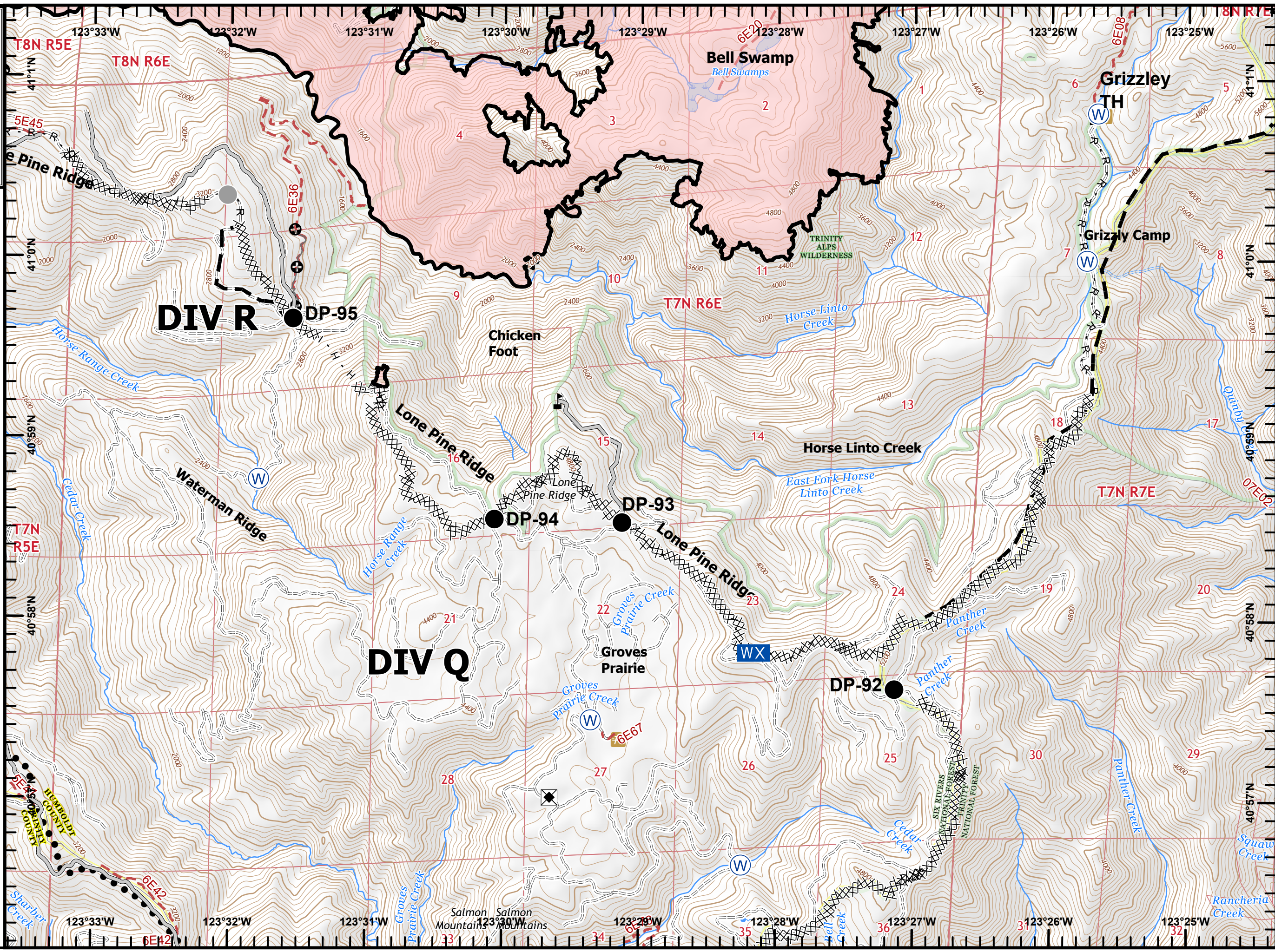
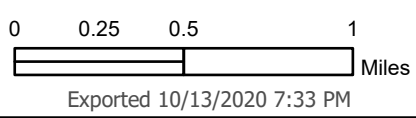
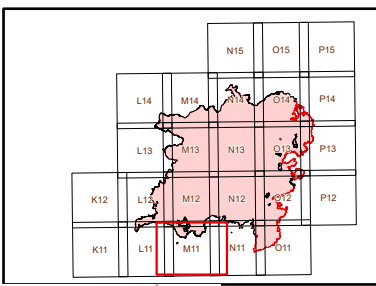


Red Salmon Complex IAP
CA-SRF-000656
10/14/2020
Day
NAD83, Zone 10
Page 22 of 24
M11

- Bridge
- Drop Point
- Mobile Weather Unit
- Road Repair
- Water Source
- Value at Risk
- Other
- Contained Line
- Completed Dozer Line
- Completed Hand Line
- Road as Completed Line
- Access or Improved Road
- Planned Fire Line
- Planned Secondary Line
- Other
- Buildings

141,920 Est. Acres

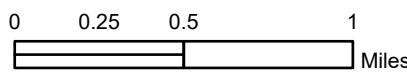
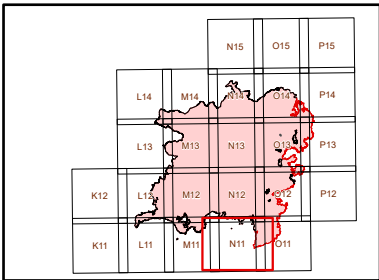
Acres from IR/GPS
 10/13/2020 1300



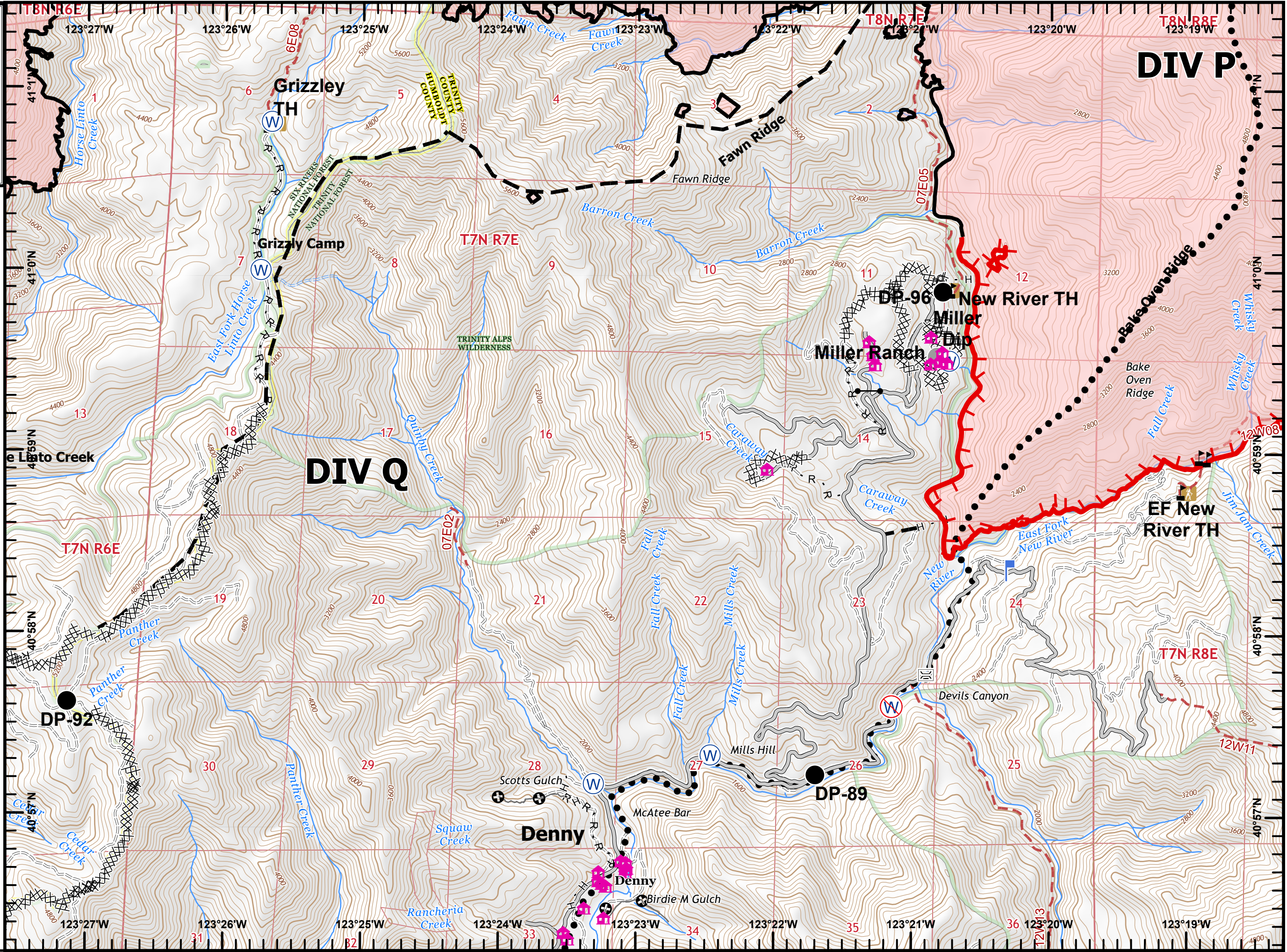
Red Salmon Complex
IAP
CA-SRF-000656
10/14/2020
Day
NAD83, Zone 10
Page 23 of 24
N11

- Bridge
- Dip Site
- Drop Point
- Gate
- Lookout
- Water Source
- Restricted Water Source
- Value at Risk
- Other
- Uncontrolled Fire Edge
- Contained Line
- Completed Dozer Line
- H - Completed Hand Line
- R - Road as Completed Line
- Access or Improved Road
- Planned Fire Line
- Planned Secondary Line
- Other
- Buildings

141,920 Est. Acres
 Acres from IR/GPS
 10/13/2020 1300



Exported 10/13/2020 7:34 PM



DIV P

DIV Q

EF New River TH

Denny

DP-96

DP-92

DP-89

T7N R7E

T7N R6E

T7N R8E

T8N R6E

T8N R7E

T8N R8E

123°27'W

123°26'W

123°25'W

123°24'W

123°23'W

123°22'W

123°21'W

123°20'W

123°19'W

41°1'N

41°0'N

40°59'N

40°58'N

40°57'N

41°1'N

41°0'N

40°59'N

40°58'N

40°57'N

123°27'W

123°26'W

123°25'W

123°24'W

123°23'W

123°22'W

123°21'W

123°20'W

123°19'W

12W13

12W11

12W08

12W05

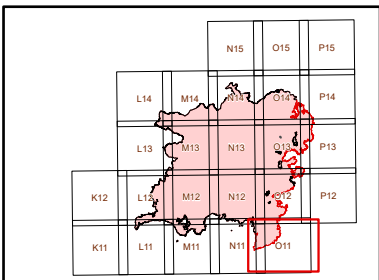
12W01

Red Salmon Complex IAP
CA-SRF-000656
10/14/2020
Day
NAD83, Zone 10
Page 24 of 24
O11

- Bridge
- Dip Site
- Drop Point
- Gate
- Helispot
- Lookout
- Water Source
- Restricted Water Source
- Value at Risk
- Other
- Division Break
- Uncontrolled Fire Edge
- Contained Line
- Completed Dozer Line
- Completed Hand Line
- Road as Completed Line
- Access or Improved Road
- Planned Fire Line
- Planned Secondary Line
- Buildings

141,920 Est. Acres

Acres from IR/GPS
 10/13/2020 1300



0 0.25 0.5 1 Miles

Exported 10/13/2020 7:34 PM

