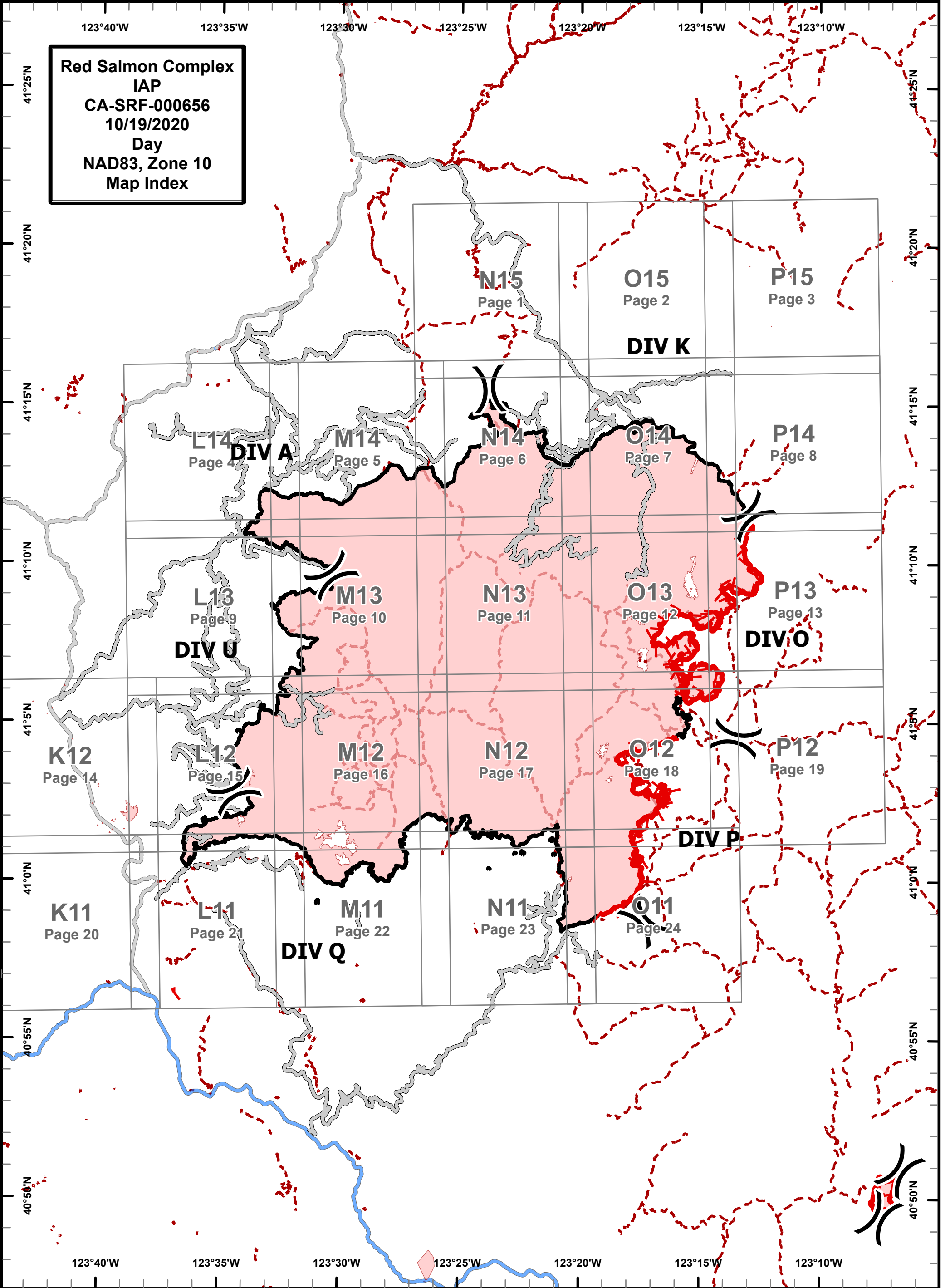


**Red Salmon Complex**  
**IAP**  
**CA-SRF-000656**  
**10/19/2020**  
**Day**  
**NAD83, Zone 10**  
**Map Index**















- Division Break
  - Uncontrolled Fire Edge
  - Contained Line
  - Access or Improved Road
  - Trails
- 0 0.5 1 2 3 Miles



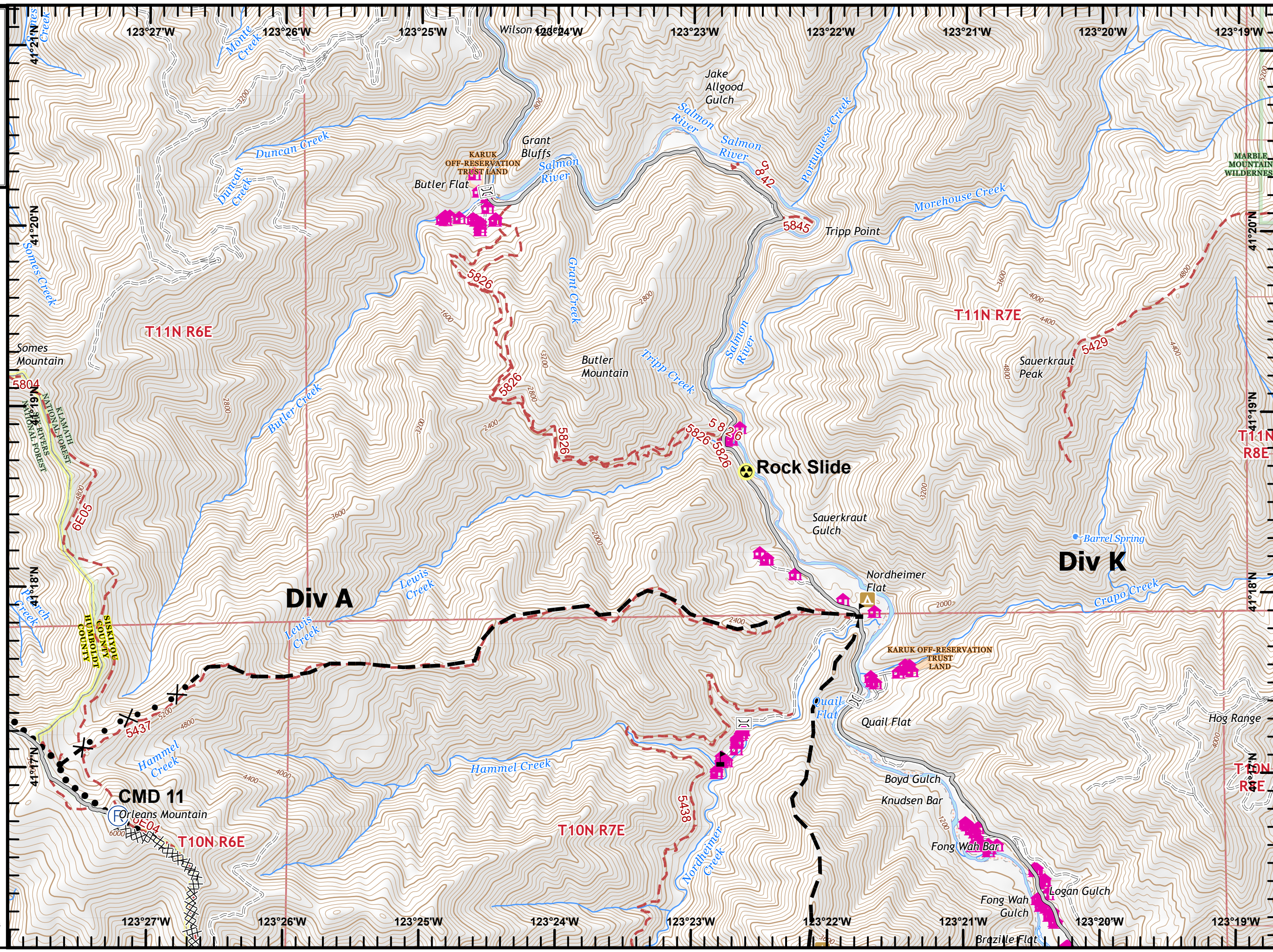
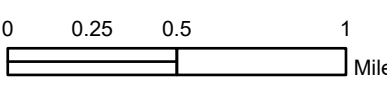
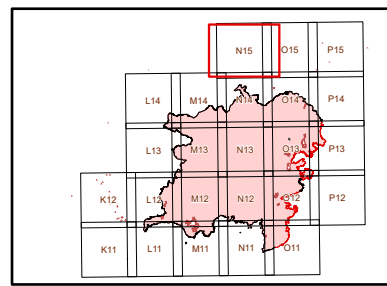
**142,985 Est. Acres**  
 Acres from IR/GPS  
 10/17/2020 2040









**Red Salmon Complex IAP**  
**CA-SRF-000656**  
**10/19/2020**  
**Day**  
**NAD83, Zone 10**  
**Page 1 of 24**  
**N15**

-  Bridge
-  Hazard
-  Internet Access
-  Repeater
-  Value at Risk
-  Completed Dozer Line
-  Access or Improved Road
-  Proposed Dozer Line
-  Planned Fire Line
-  Planned Secondary Line
-  Trails
-  Buildings

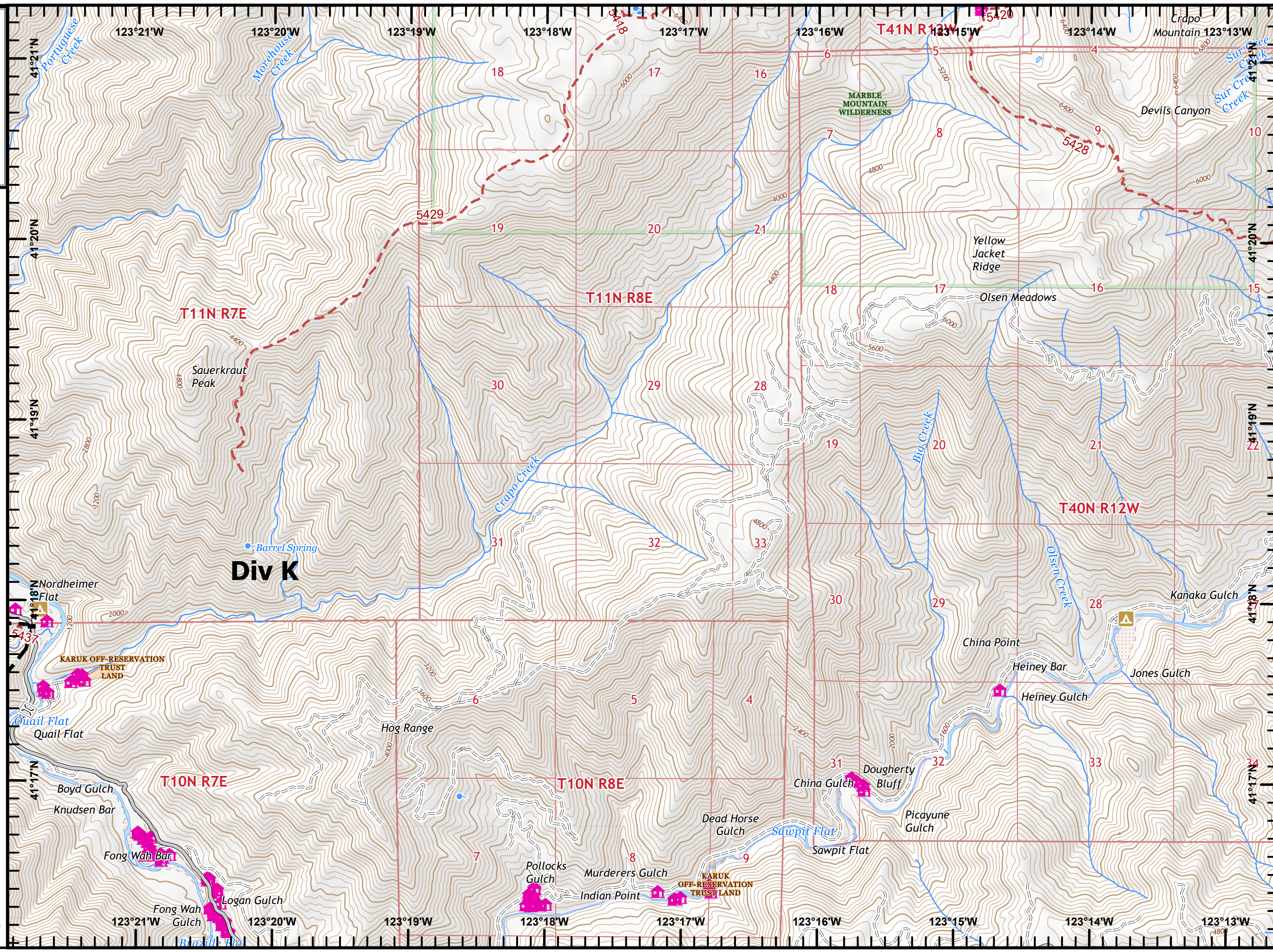
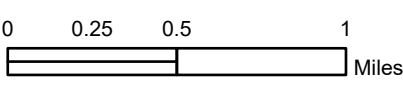
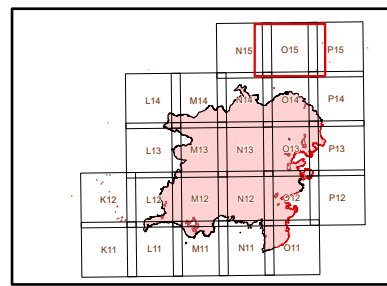
**142,985 Est. Acres**  
 Acres from IR/GPS  
 10/17/2020 2040







**Red Salmon Complex IAP**  
**CA-SRF-000656**  
**10/19/2020**  
**Day**  
**NAD83, Zone 10**  
**Page 2 of 24**  
**O15**

-  Bridge
-  Value at Risk
-  Access or Improved Road
-  Planned Fire Line
-  Trails
-  Buildings

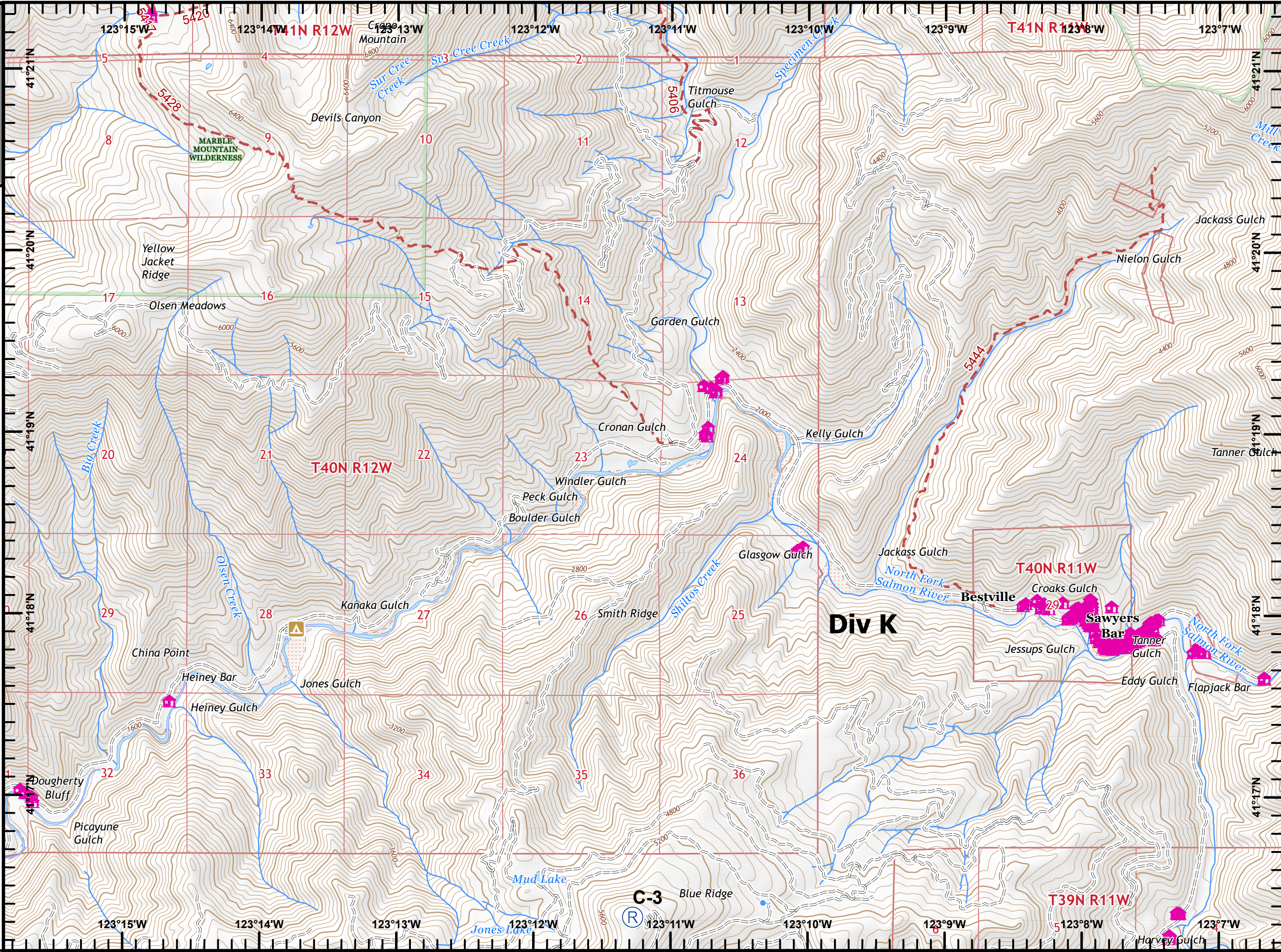
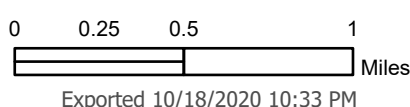
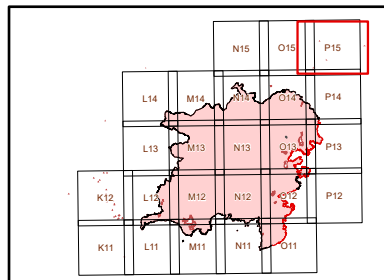
**142,985 Est. Acres**  
 Acres from IR/GPS  
 10/17/2020 2040



**Red Salmon Complex IAP**  
**CA-SRF-000656**  
**10/19/2020**  
**Day**  
**NAD83, Zone 10**  
**Page 3 of 24**  
**P15**

-  Repeater
-  Access or Improved Road
-  Trails
-  Buildings

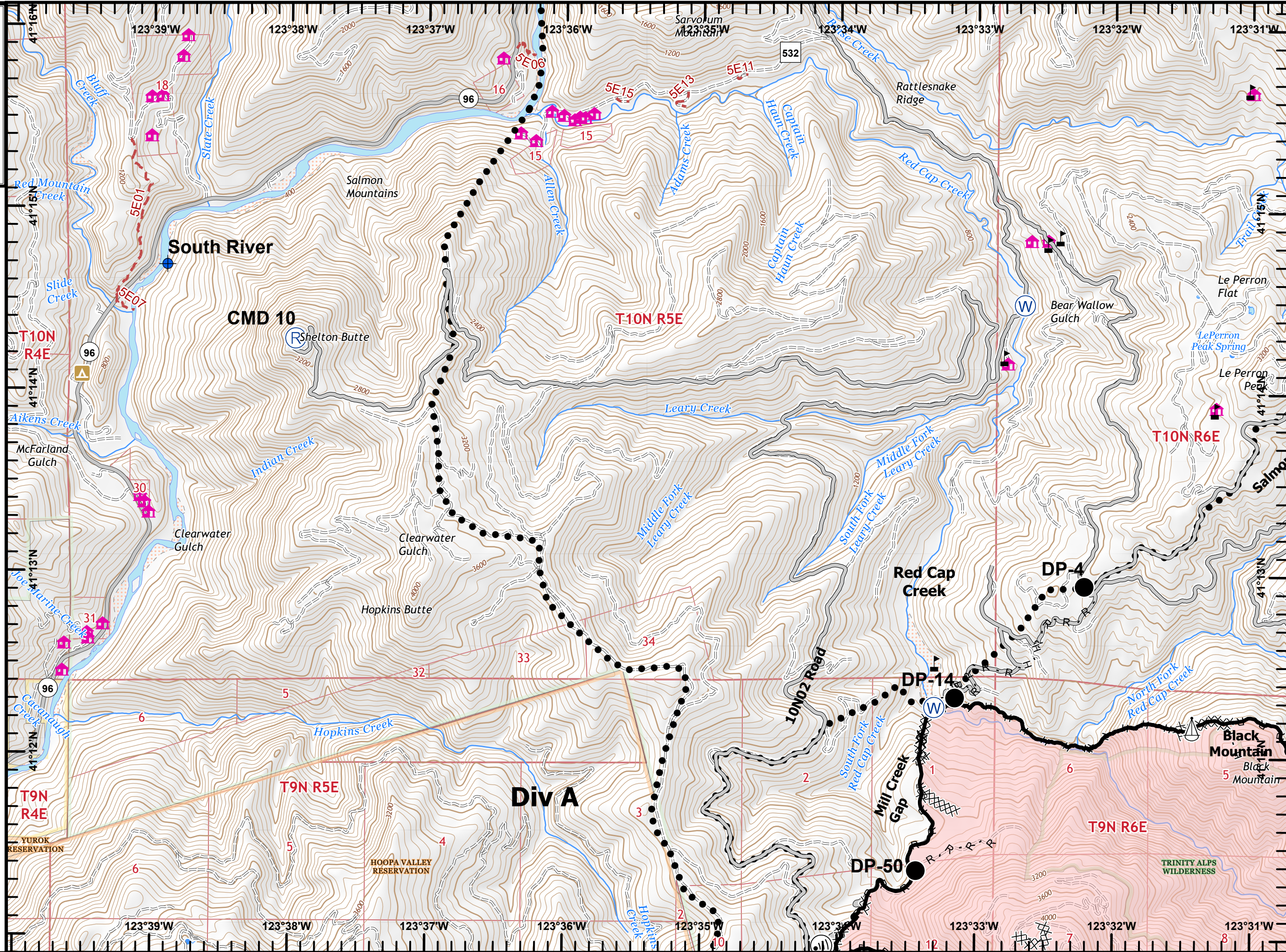
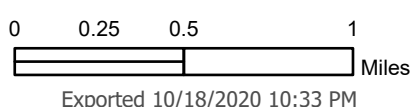
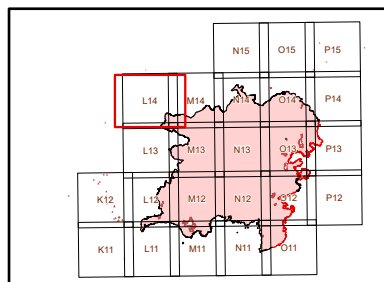
**142,985 Est. Acres**  
 Acres from IR/GPS  
 10/17/2020 2040



**Red Salmon Complex IAP**  
**CA-SRF-000656**  
**10/19/2020**  
**Day**  
**NAD83, Zone 10**  
**Page 4 of 24**  
**L14**

- Dip Site
- Drop Point
- Internet Access
- Repeater
- Sling Site
- Water Source
- Value at Risk
- Contained Line
- Completed Dozer Line
- Completed Hand Line
- Road as Completed Line
- Access or Improved Road
- Planned Fire Line
- Planned Secondary Line
- Trails
- Buildings

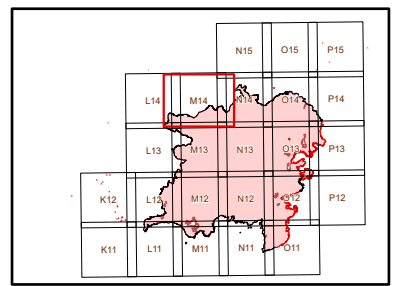
**142,985 Est. Acres**  
 Acres from IR/GPS  
 10/17/2020 2040



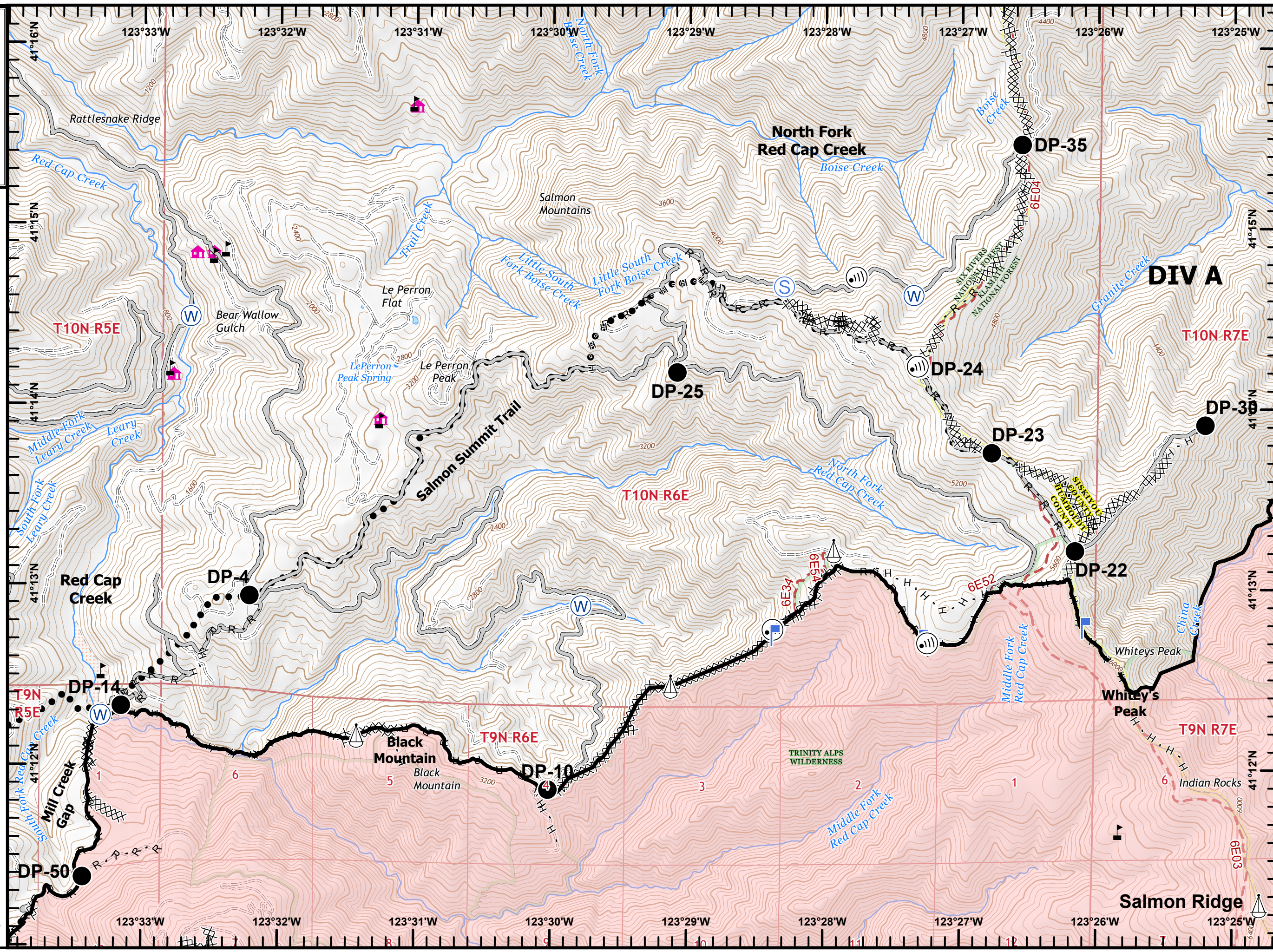
**Red Salmon Complex IAP**  
**CA-SRF-000656**  
**10/19/2020**  
**Day**  
**NAD83, Zone 10**  
**Page 5 of 24**  
**M14**

- Drop Point
- Ⓜ Internet Access
- Ⓛ Lookout
- ⚙ Sling Site
- Ⓢ Staging Area
- Ⓦ Water Source
- ⚠ Value at Risk
- Contained Line
- XXXX Completed Dozer Line
- H - Completed Hand Line
- R Road as Completed Line
- Access or Improved Road
- - - Planned Fire Line
- Planned Secondary Line
- Unknown
- - - Trails
- 🏠 Buildings

**142,985 Est. Acres**  
 Acres from IR/GPS  
 10/17/2020 2040



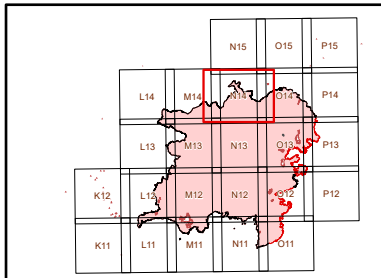
0 0.25 0.5 1 Miles  
 Exported 10/18/2020 10:33 PM



**Red Salmon Complex IAP**  
**CA-SRF-000656**  
**10/19/2020**  
**Day**  
**NAD83, Zone 10**  
**Page 6 of 24**  
**N14**

- Bridge
- Camp
- Dip Site
- Drop Point
- Helispot
- Internet Access
- Lookout
- Sling Site
- Spot Fire
- Water Source
- Restricted Water Source
- Value at Risk
- Division Break
- Contained Line
- Completed Dozer Line
- Completed Hand Line
- Road as Completed Line
- Access or Improved Road
- Planned Fire Line
- Planned Secondary Line
- Unknown
- Trails
- Buildings

**142,985 Est. Acres**  
**Acres from IR/GPS**  
**10/17/2020 2040**



**CALIFORNIA FIRE INCIDENT MANAGEMENT TEAM 12**  
*Adapt... Inspire... and Overcome*

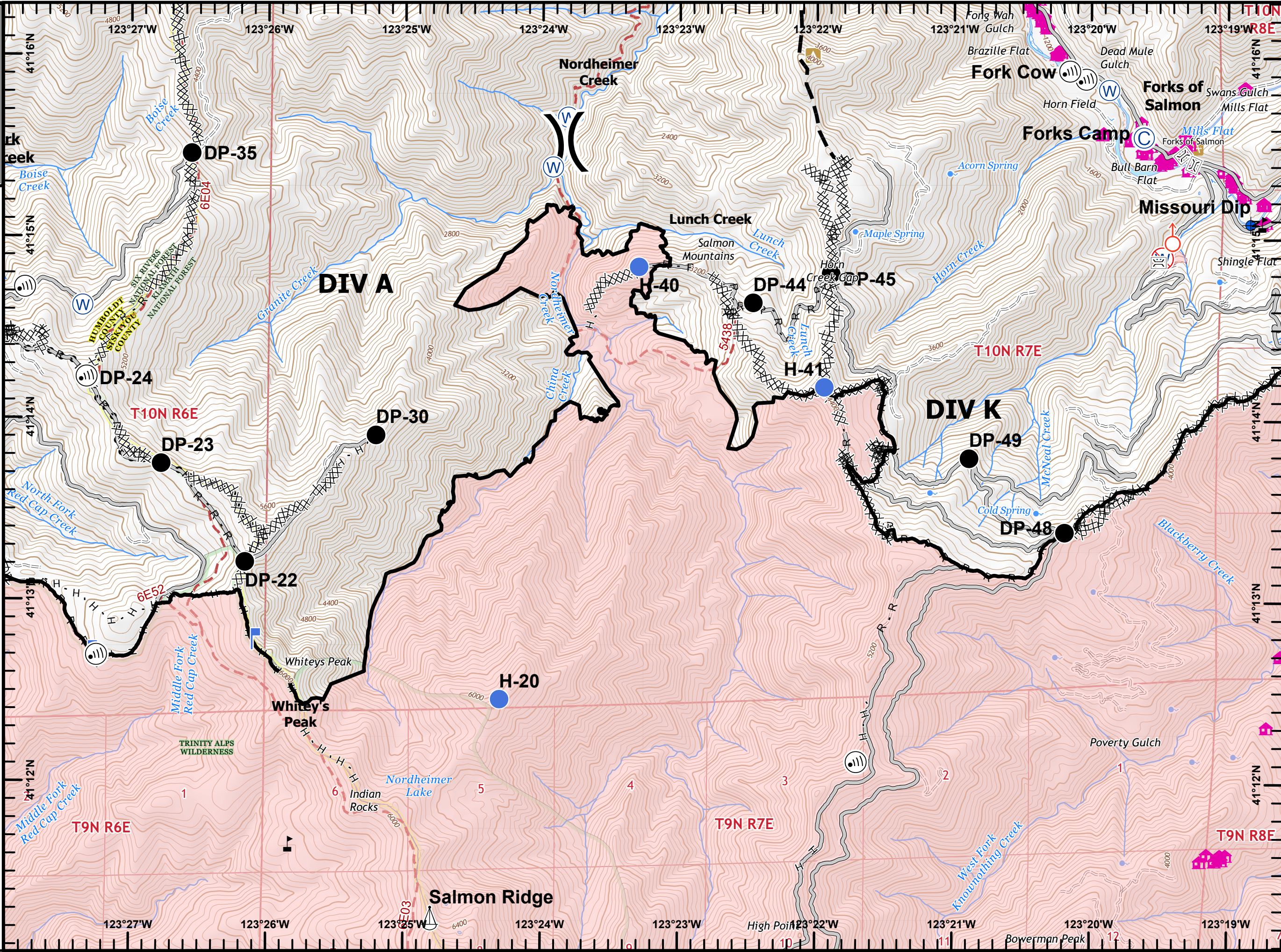
**FOREST SERVICE DEPARTMENT OF AGRICULTURE**

Use Avenza Maps App

N

0 0.25 0.5 1 Miles

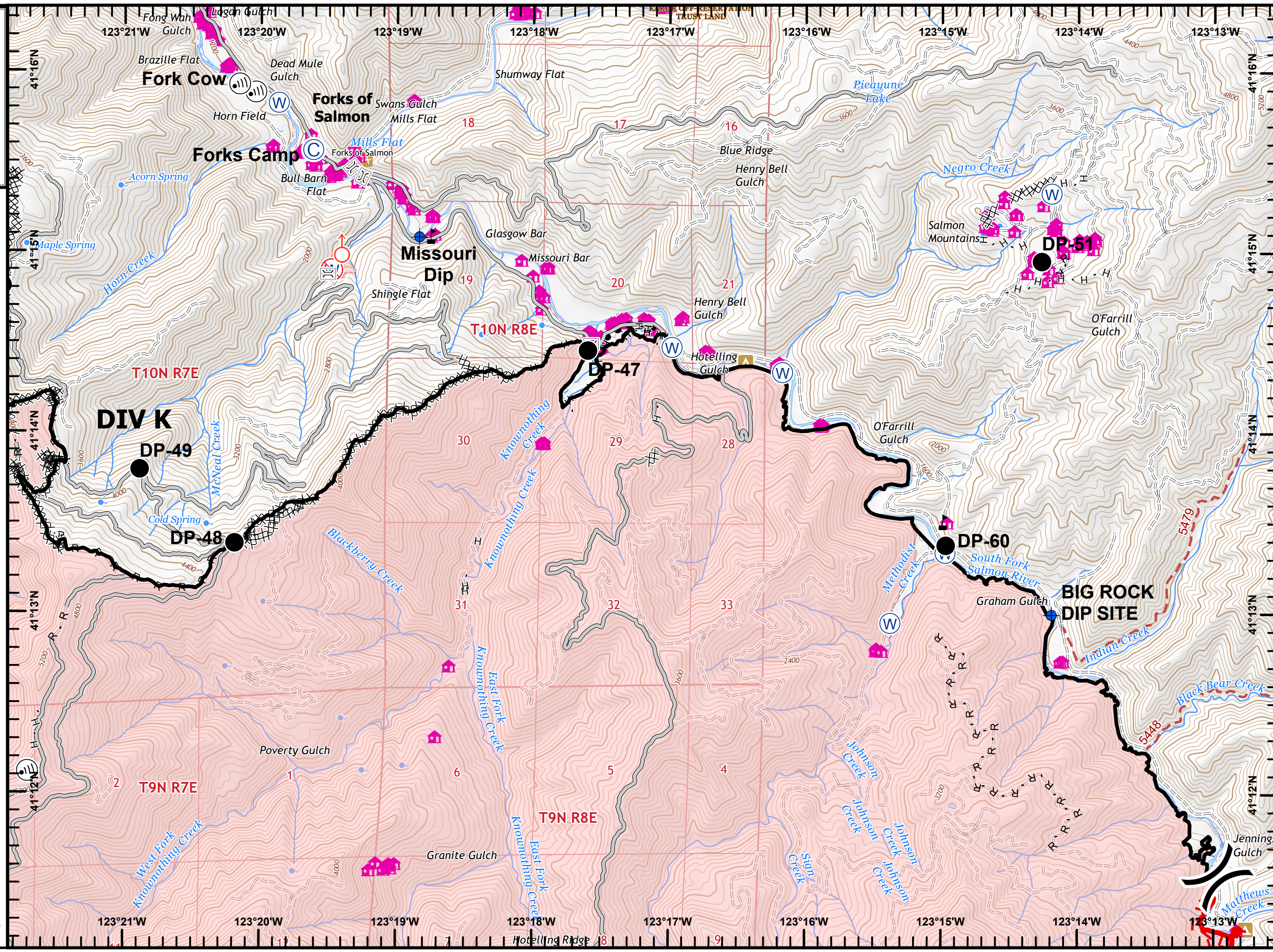
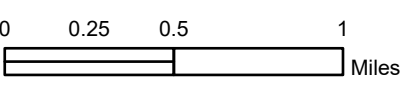
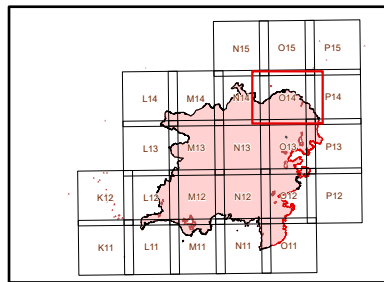
Exported 10/18/2020 10:34 PM



**Red Salmon Complex IAP**  
**CA-SRF-000656**  
**10/19/2020**  
**Day**  
**NAD83, Zone 10**  
**Page 7 of 24**  
**O14**

- Bridge
- Camp
- Dip Site
- Drop Point
- Helispot
- Internet Access
- Spot Fire
- Water Source
- Restricted Water Source
- Value at Risk
- Division Break
- Uncontrolled Fire Edge
- Contained Line
- Completed Dozer Line
- Completed Hand Line
- Road as Completed Line
- Access or Improved Road
- Planned Fire Line
- Planned Secondary Line
- Trails
- Buildings

**142,985 Est. Acres**  
**Acres from IR/GPS**  
**10/17/2020 2040**

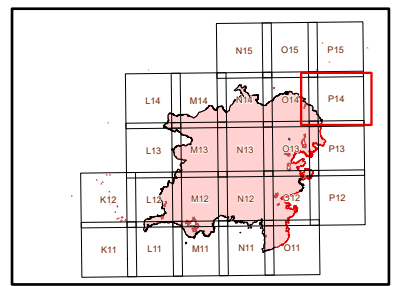




**Red Salmon Complex IAP**  
**CA-SRF-000656**  
**10/19/2020**  
**Day**  
**NAD83, Zone 10**  
**Page 8 of 24**  
**P14**

- Dip Site
- Drop Point
- Repeater
- Water Source
- Value at Risk
- Division Break
- Uncontrolled Fire Edge
- Contained Line
- Completed Dozer Line
- Completed Hand Line
- Road as Completed Line
- Access or Improved Road
- Trails
- Buildings

**142,985 Est. Acres**  
 Acres from IR/GPS  
 10/17/2020 2040



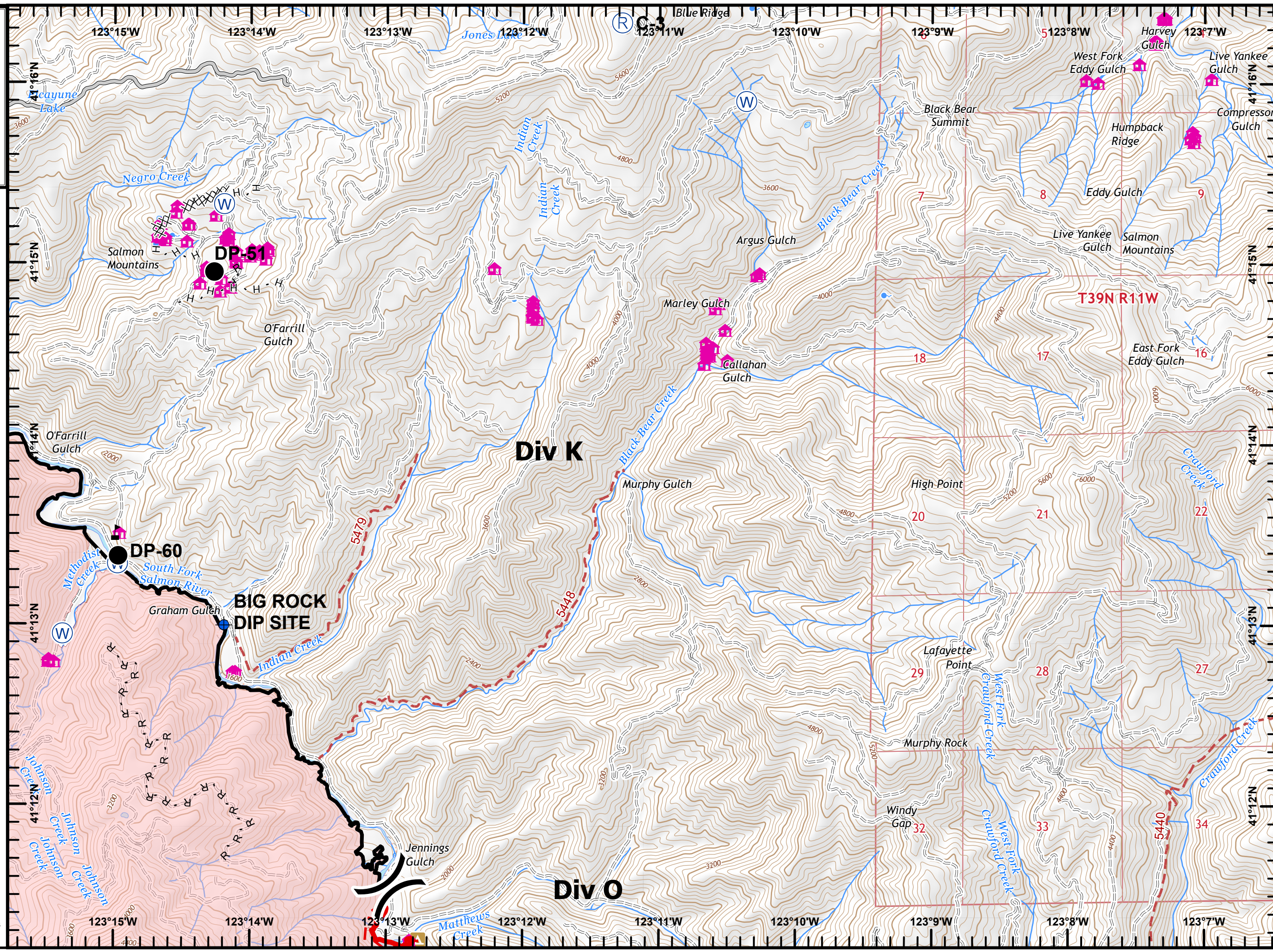
**CALIFORNIA FIRE INCIDENT MANAGEMENT TEAM 12**  
Adapt, Improve, and Overcome

**FOREST SERVICE U.S. DEPARTMENT OF AGRICULTURE**

QRickit  
Use Avenza Maps App

N


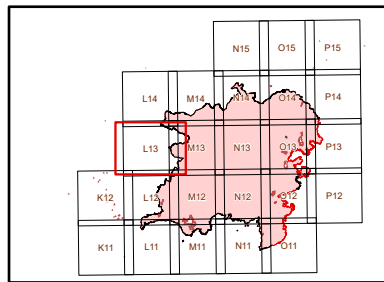
0 0.25 0.5 1 Miles



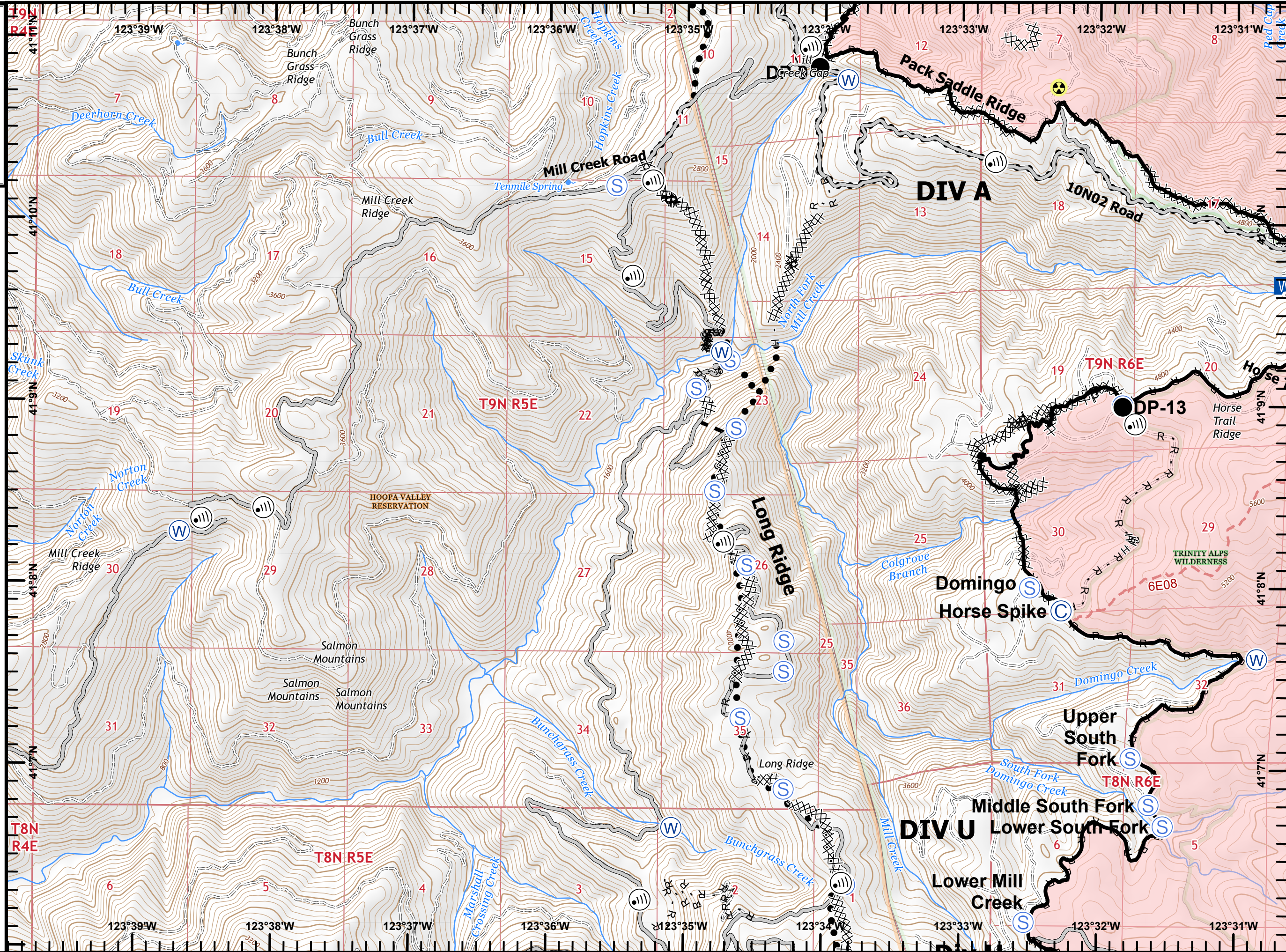
**Red Salmon Complex IAP**  
**CA-SRF-000656**  
**10/19/2020**  
**Day**  
**NAD83, Zone 10**  
**Page 9 of 24**  
**L13**

- Bridge
- Camp
- Drop Point
- Hazard
- Internet Access
- Mobile Weather Unit
- Staging Area
- Water Source
- Division Break
- Contained Line
- Completed Dozer Line
- Completed Hand Line
- Road as Completed Line
- Access or Improved Road
- Planned Fire Line
- Planned Secondary Line
- Trails

**142,985 Est. Acres**  
**Acres from IR/GPS**  
**10/17/2020 2040**



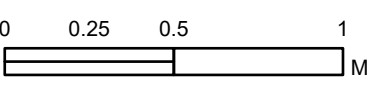
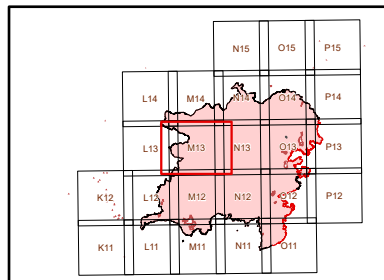
Exported 10/18/2020 10:35 PM



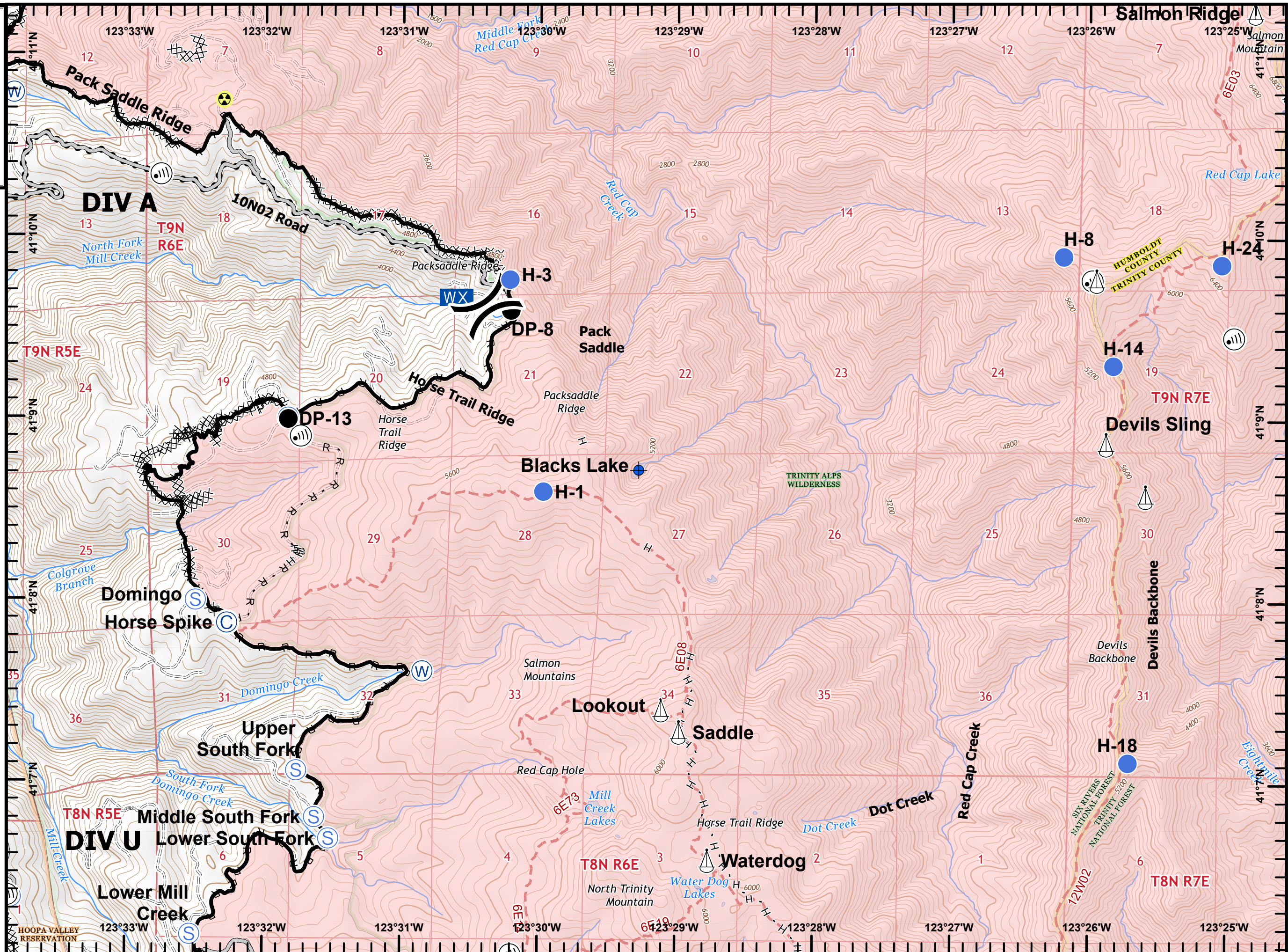
**Red Salmon Complex IAP**  
**CA-SRF-000656**  
**10/19/2020**  
**Day**  
**NAD83, Zone 10**  
**Page 10 of 24**  
**M13**

- Camp
- Dip Site
- Drop Point
- Hazard
- Helispot
- Internet Access
- Mobile Weather Unit
- Sling Site
- Staging Area
- Water Source
- Division Break
- Contained Line
- Completed Dozer Line
- Completed Hand Line
- Road as Completed Line
- Access or Improved Road
- Planned Secondary Line
- Trails

**142,985 Est. Acres**  
 Acres from IR/GPS  
 10/17/2020 2040



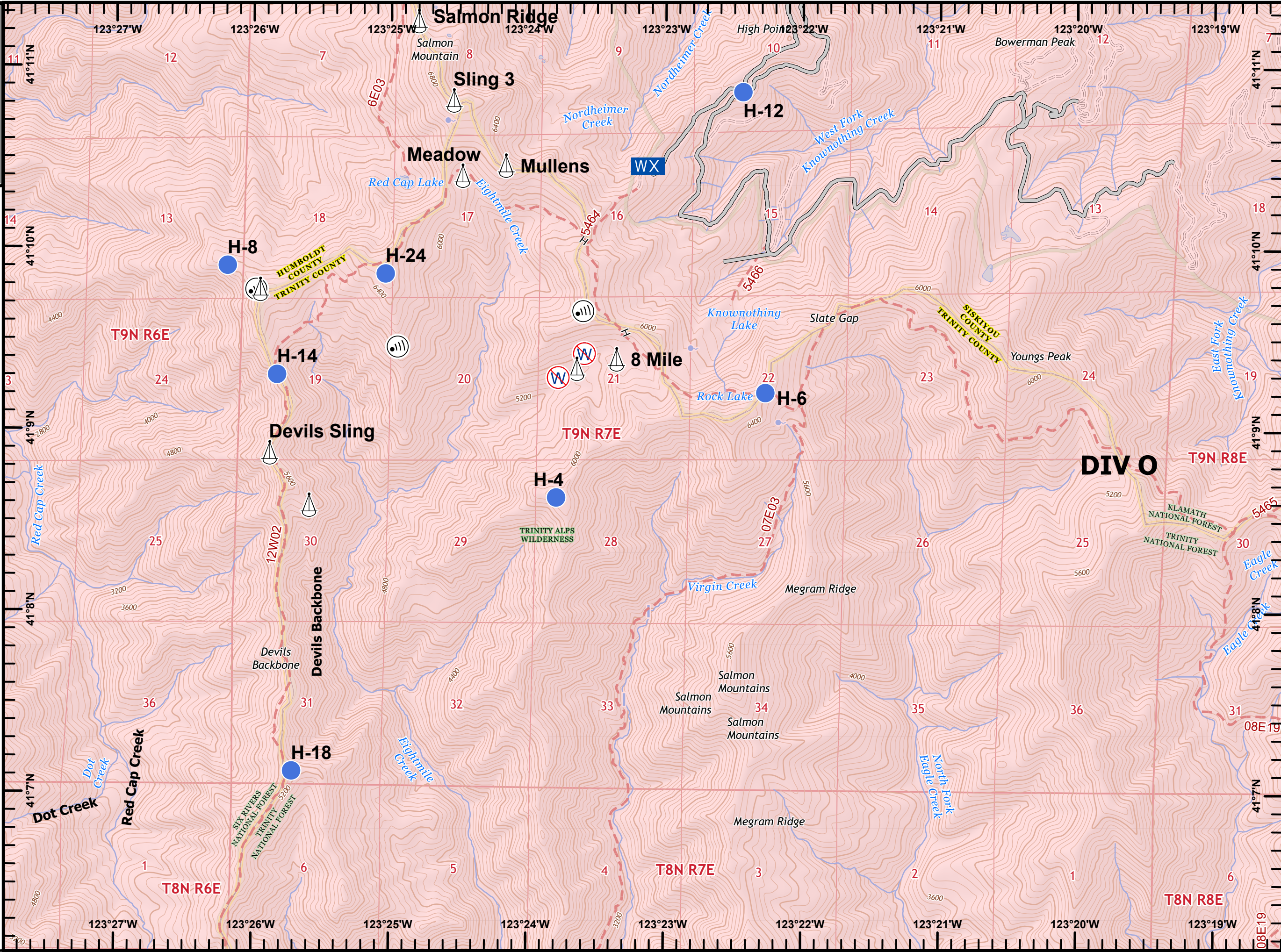
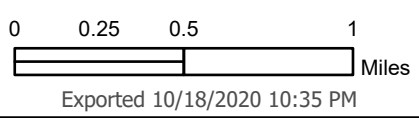
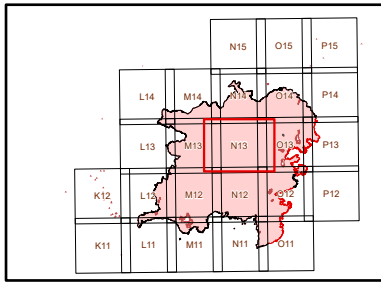
Exported 10/18/2020 10:35 PM



**Red Salmon Complex IAP**  
**CA-SRF-000656**  
**10/19/2020**  
**Day**  
**NAD83, Zone 10**  
**Page 11 of 24**  
**N13**

- Helispot
- Internet Access
- WX Mobile Weather Unit
- Sling Site
- Restricted Water Source
- H - Completed Hand Line
- Access or Improved Road
- Trails

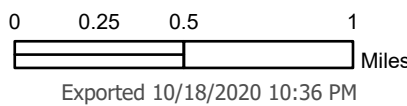
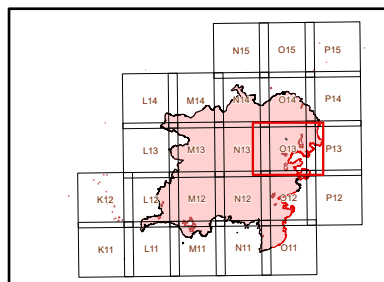
**142,985 Est. Acres**  
 Acres from IR/GPS  
 10/17/2020 2040



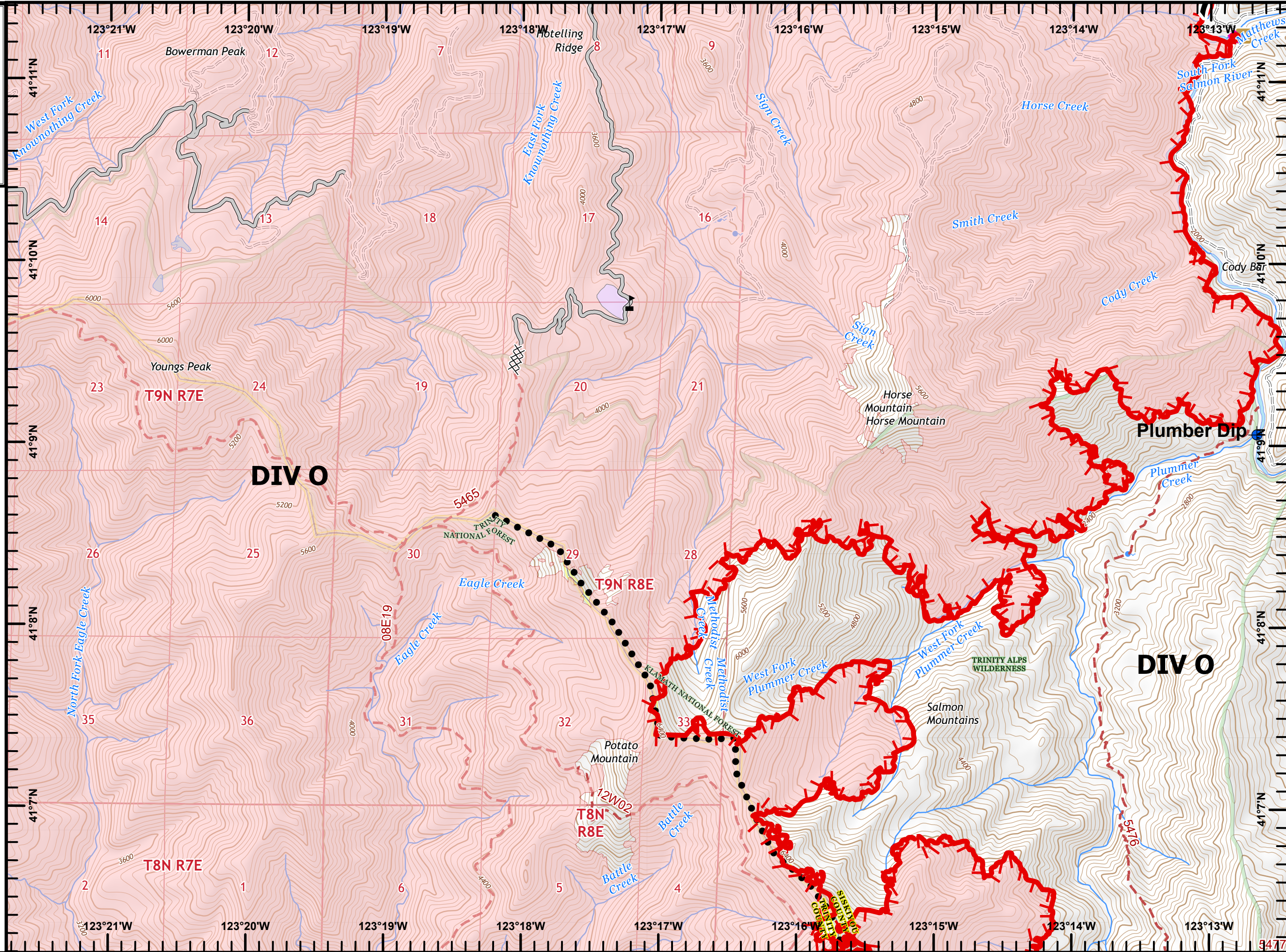
**Red Salmon Complex IAP**  
**CA-SRF-000656**  
**10/19/2020**  
**Day**  
**NAD83, Zone 10**  
**Page 12 of 24**  
**O13**

- Dip Site
- Value at Risk
- Division Break
- Uncontrolled Fire Edge
- Contained Line
- Completed Dozer Line
- Access or Improved Road
- Planned Secondary Line
- Trails
- Buildings














**142,985 Est. Acres**  
 Acres from IR/GPS  
 10/17/2020 2040



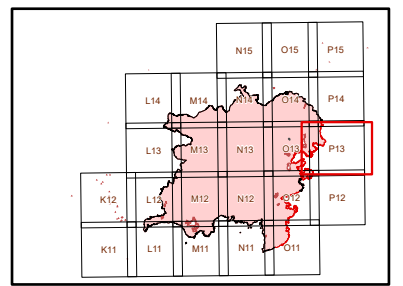
Exported 10/18/2020 10:36 PM



**Red Salmon Complex IAP**  
**CA-SRF-000656**  
**10/19/2020**  
**Day**  
**NAD83, Zone 10**  
**Page 13 of 24**  
**P13**

-  Dip Site
-  Drop Point
-  Helispot
-  Resource Location
-  Water Source
-  Division Break
-  Uncontrolled Fire Edge
-  Contained Line
-  Completed Dozer Line
-  Completed Hand Line
-  Planned Secondary Line
-  Trails
-  Buildings

**142,985 Est. Acres**  
 Acres from IR/GPS  
 10/17/2020 2040



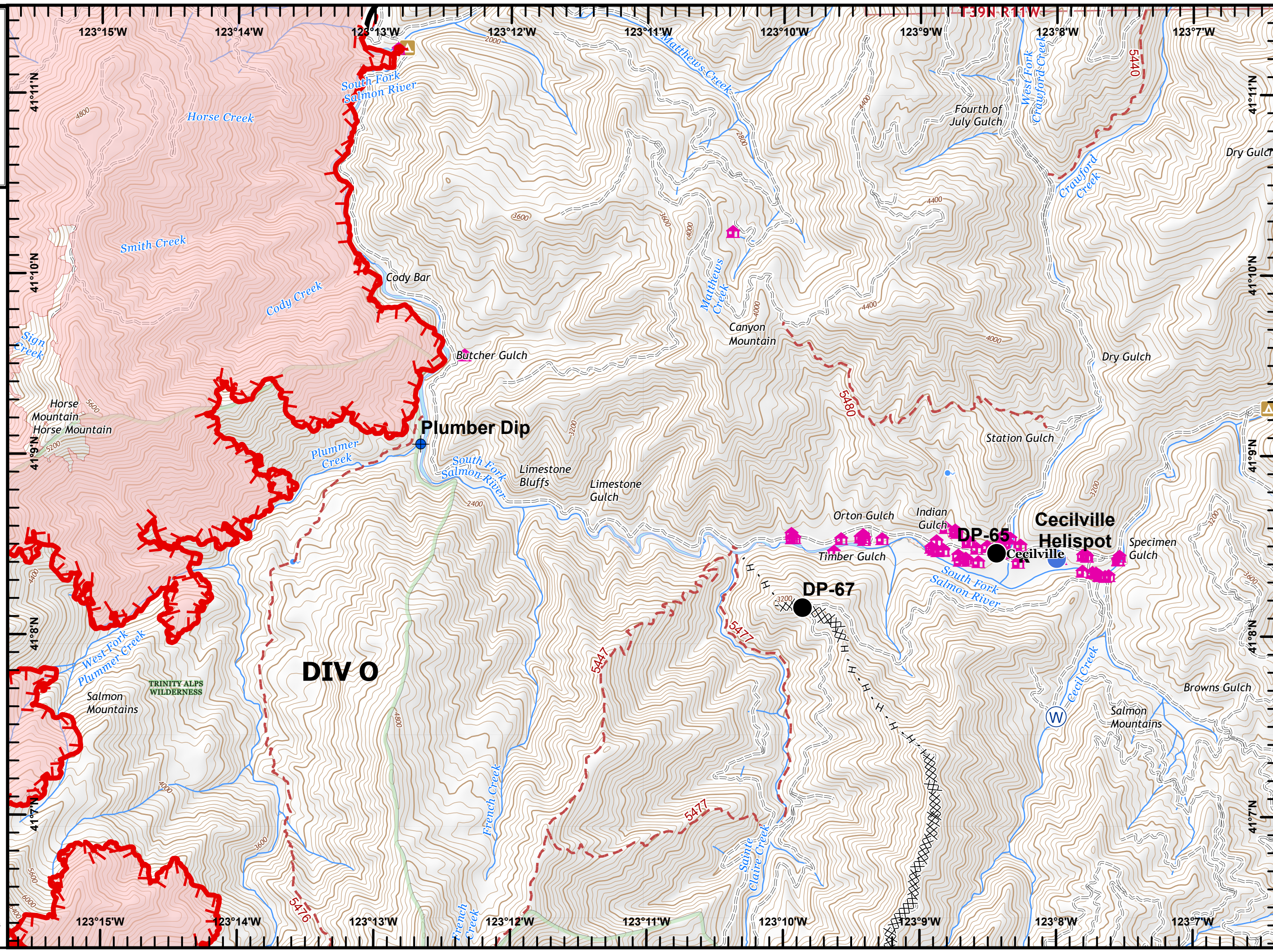












Use Avenza Maps App



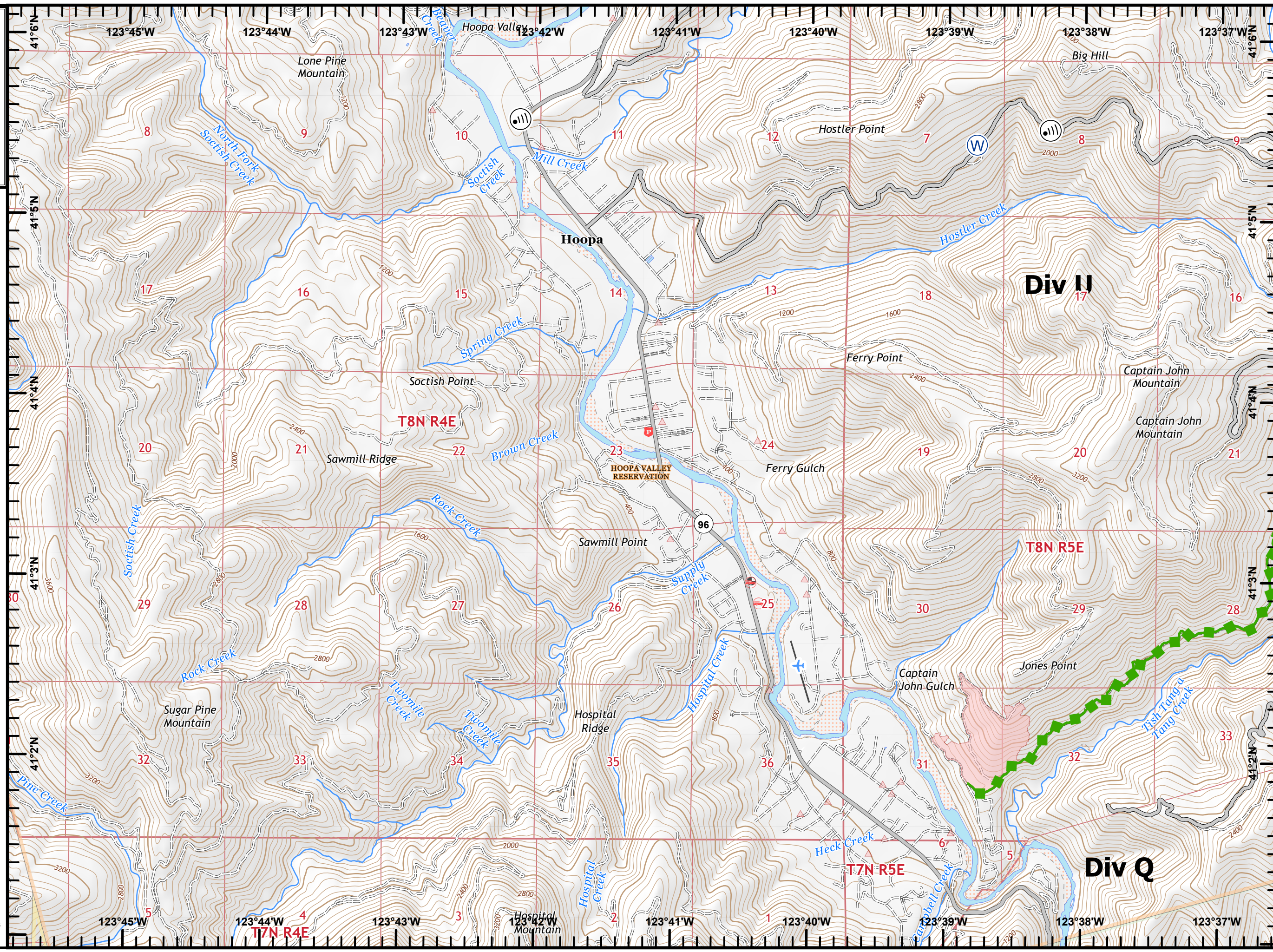
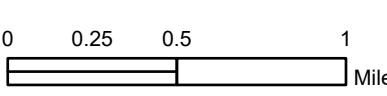
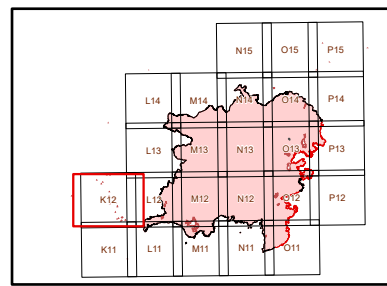
Exported 10/18/2020 10:36 PM



**Red Salmon Complex IAP**  
**CA-SRF-000656**  
**10/19/2020**  
**Day**  
**NAD83, Zone 10**  
**Page 14 of 24**  
**K12**

-  Drop Point
-  Internet Access
-  Water Source
-  Contained Line
-  H - Completed Hand Line
-  R - Road as Completed Line
-  Access or Improved Road
-  Escape Route

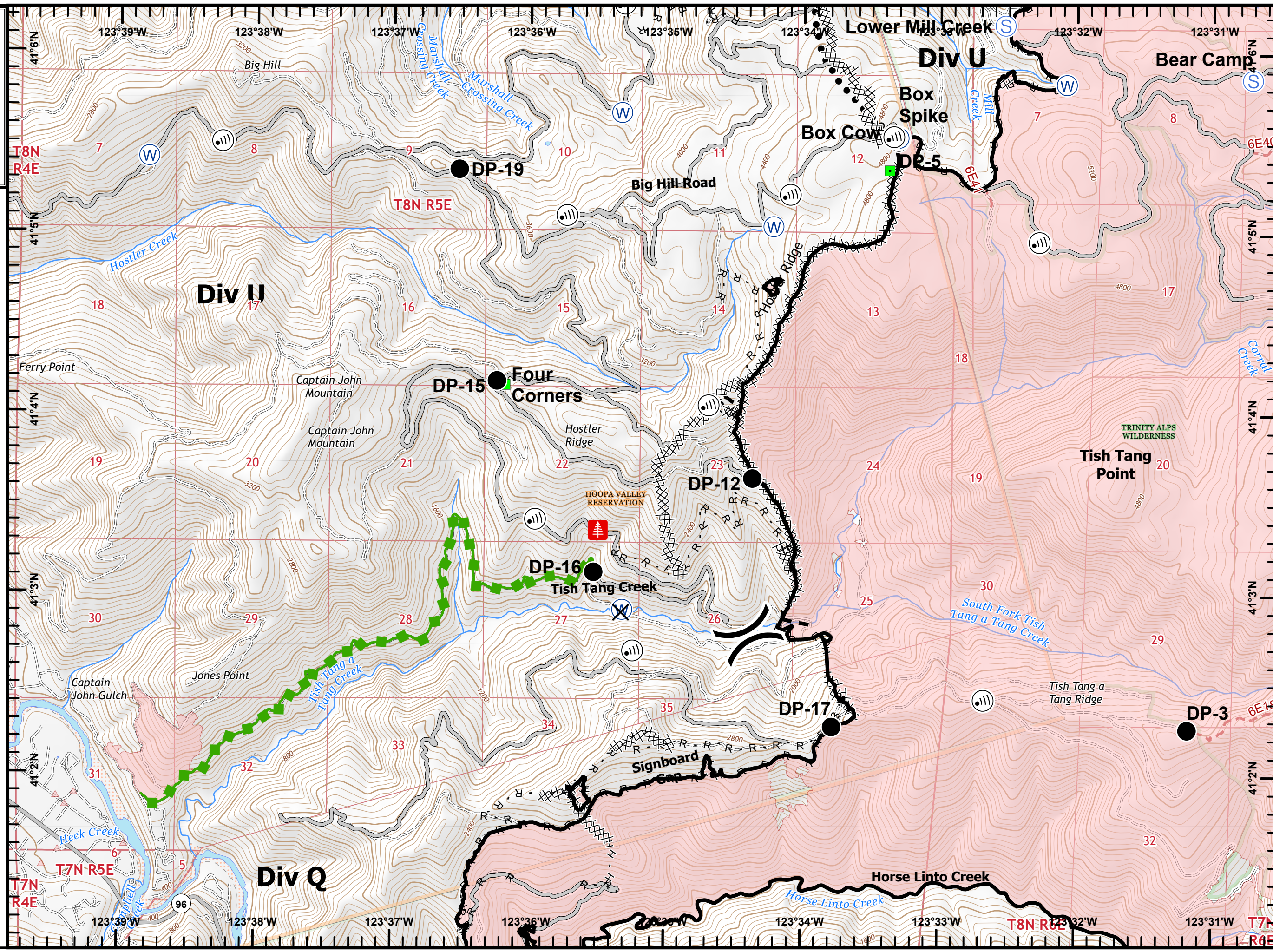
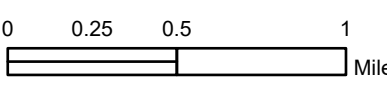
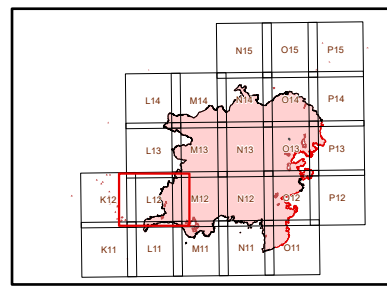
**142,985 Est. Acres**  
**Acres from IR/GPS**  
**10/17/2020 2040**



**Red Salmon Complex IAP**  
**CA-SRF-000656**  
**10/19/2020**  
**Day**  
**NAD83, Zone 10**  
**Page 15 of 24**  
**L12**
















- Camp
- Closure
- Drop Point
- Hazard Tree
- Internet Access
- Landmark
- Staging Area
- Water Source
- Division Break
- Contained Line
- Completed Dozer Line
- Completed Hand Line
- Road as Completed Line
- Access or Improved Road
- Proposed Dozer Line
- Planned Fire Line
- Planned Secondary Line
- Escape Route
- Trails

**142,985 Est. Acres**  
**Acres from IR/GPS**  
**10/17/2020 2040**

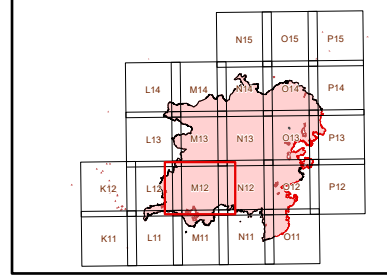




**Red Salmon Complex IAP**  
**CA-SRF-000656**  
**10/19/2020**  
**Day**  
**NAD83, Zone 10**  
**Page 16 of 24**  
**M12**

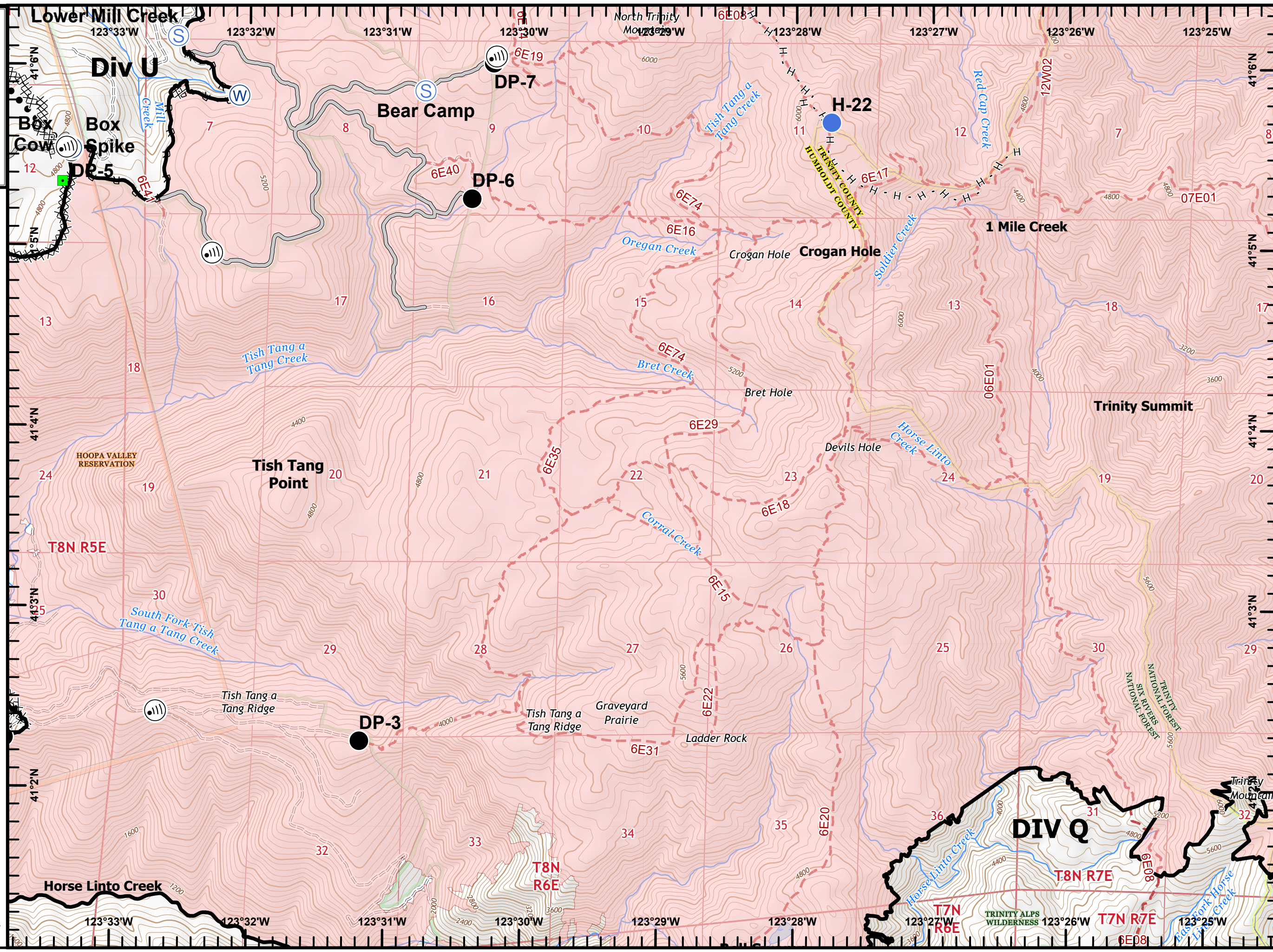
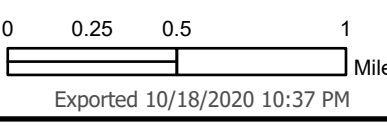
-  Camp
-  Drop Point
-  Helispot
-  Internet Access
-  Landmark
-  Staging Area
-  Water Source
-  Contained Line
-  Completed Dozer Line
-  Completed Hand Line
-  Road as Completed Line
-  Access or Improved Road
-  Planned Fire Line
-  Planned Secondary Line
-  Trails

**142,985 Est. Acres**  
 Acres from IR/GPS  
 10/17/2020 2040





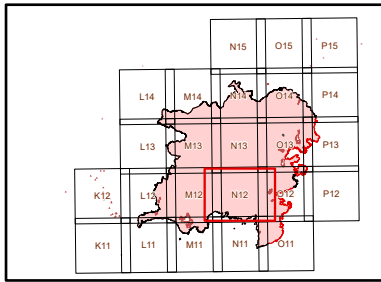

Use Avenza Maps App



**Red Salmon Complex IAP**  
**CA-SRF-000656**  
**10/19/2020**  
**Day**  
**NAD83, Zone 10**  
**Page 17 of 24**  
**N12**

- Helispot
- W Restricted Water Source
- Uncontrolled Fire Edge
- Contained Line
- Completed Hand Line
- Planned Fire Line
- Planned Secondary Line
- Trails

**142,985 Est. Acres**  
 Acres from IR/GPS  
 10/17/2020 2040





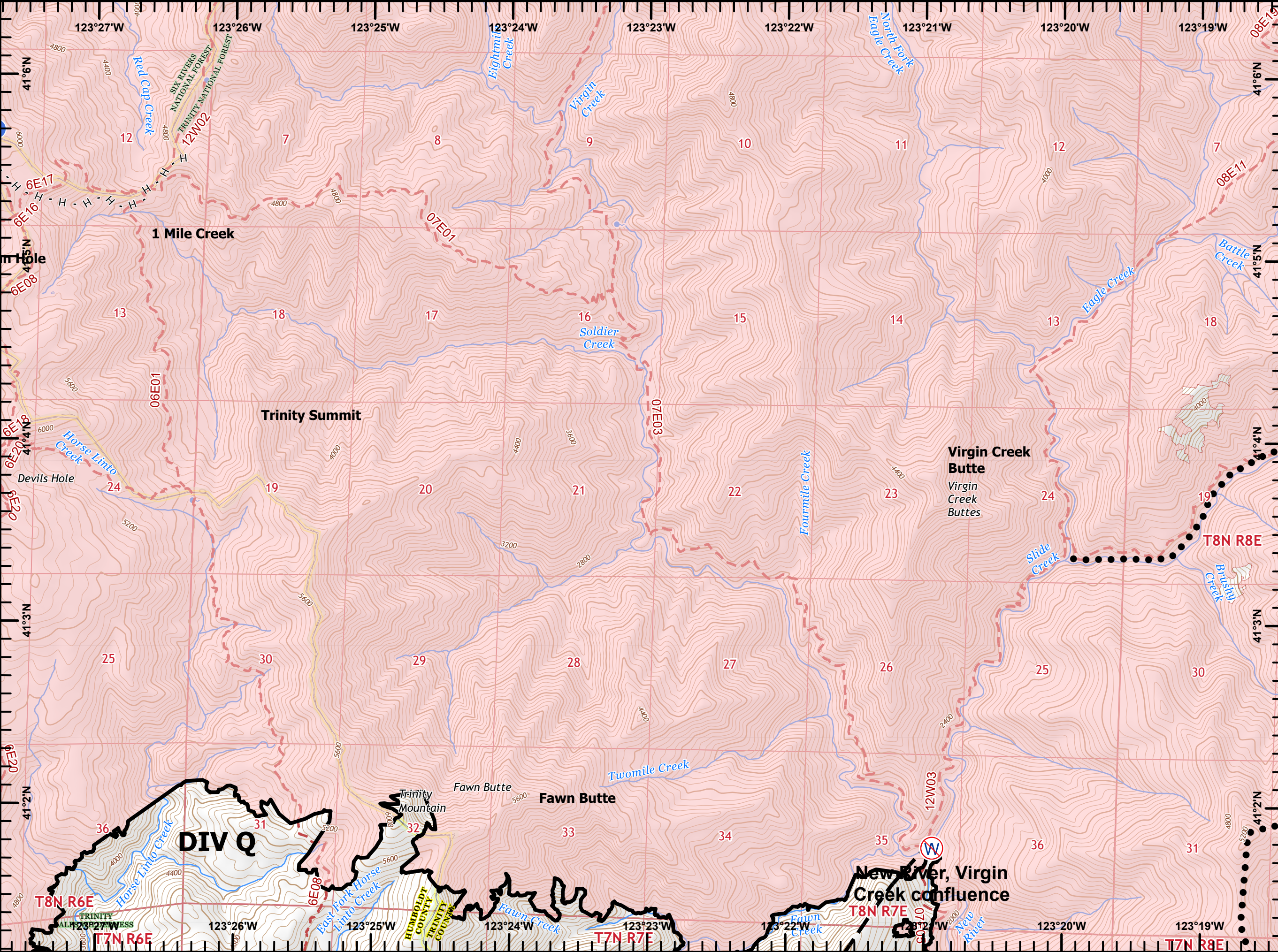
**CALIFORNIA FIRE INCIDENT MANAGEMENT TEAM 12**  
Adapt, Improve, and Overcome



**FOREST SERVICE**  
 U.S. DEPARTMENT OF AGRICULTURE




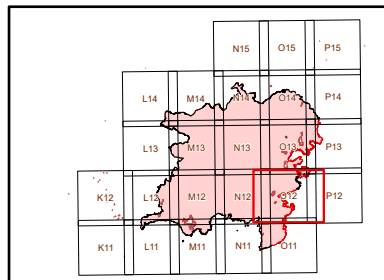
QRickit  
Use Avenza Maps App



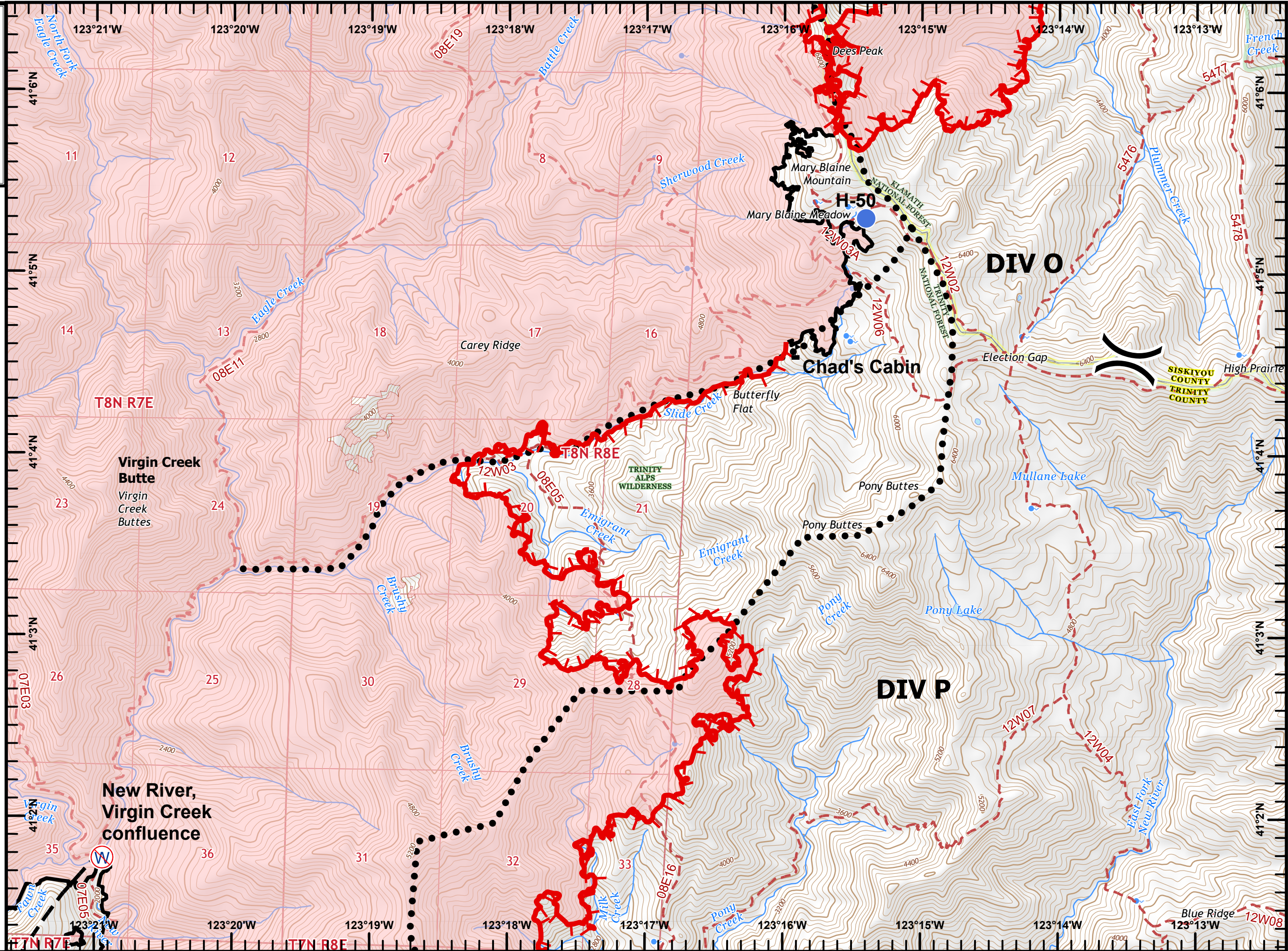
**Red Salmon Complex  
IAP**  
**CA-SRF-000656**  
**10/19/2020**  
**Day**  
**NAD83, Zone 10**  
**Page 18 of 24**  
**O12**

- Helispot
- W Restricted Water Source
- ▲ Value at Risk
- Division Break
- Uncontrolled Fire Edge
- Contained Line
- Planned Fire Line
- Planned Secondary Line
- Trails












**142,985 Est. Acres**  
 Acres from IR/GPS  
 10/17/2020 2040



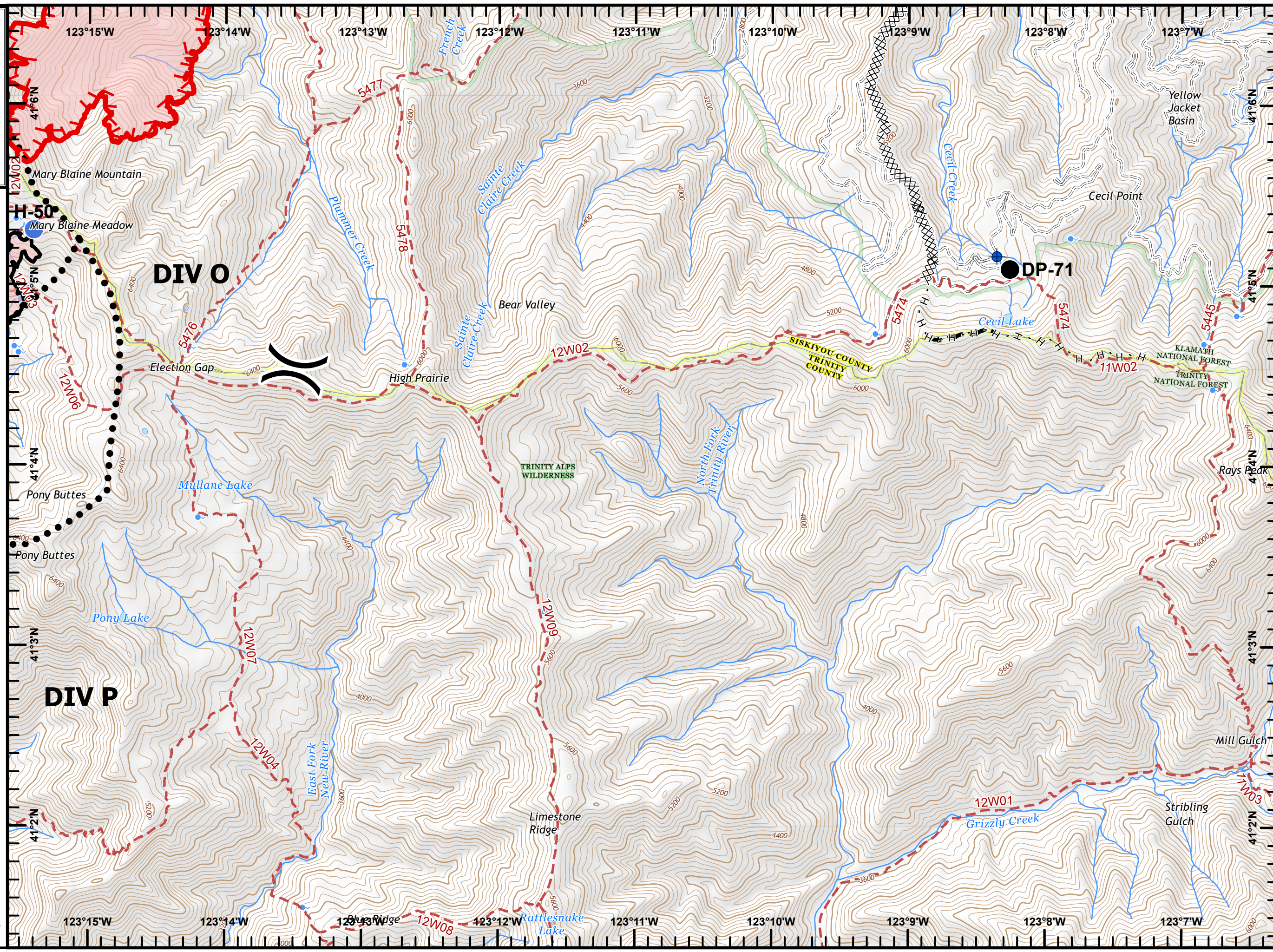
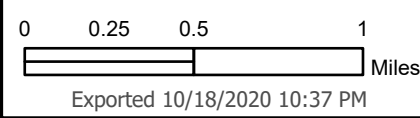
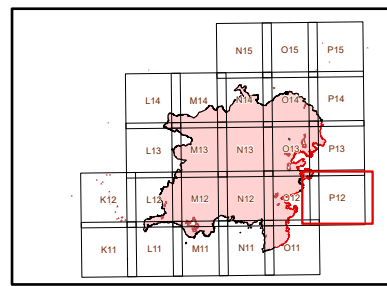
Exported 10/18/2020 10:37 PM



**Red Salmon Complex IAP**  
**CA-SRF-000656**  
**10/19/2020**  
**Day**  
**NAD83, Zone 10**  
**Page 19 of 24**  
**P12**

-  Dip Site
-  Drop Point
-  Helispot
-  Division Break
-  Uncontrolled Fire Edge
-  Contained Line
-  Completed Dozer Line
-  Completed Hand Line
-  Planned Fire Line
-  Planned Secondary Line
-  Trails

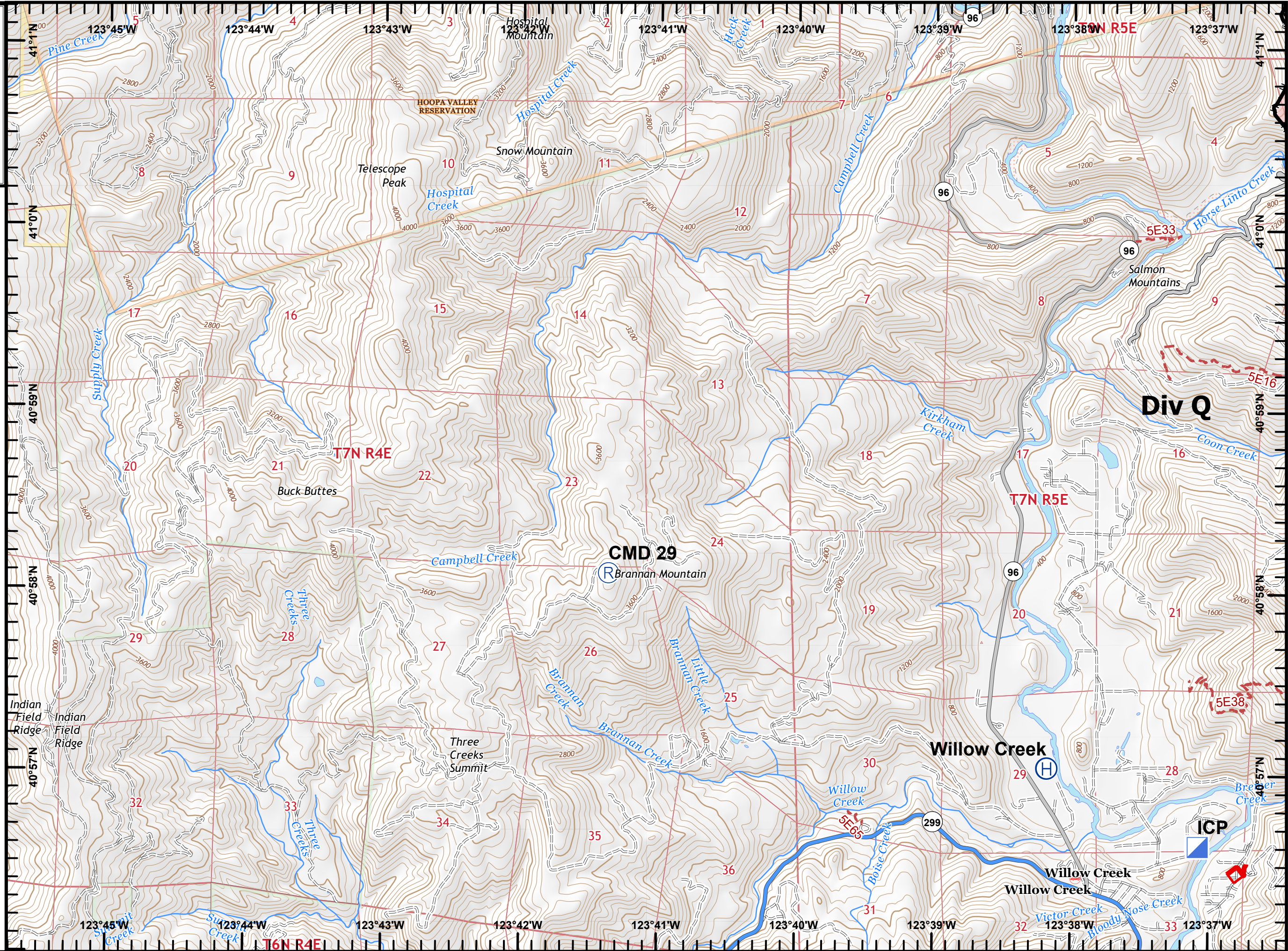
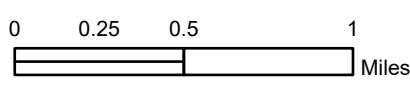
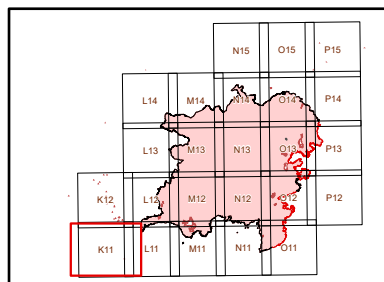
**142,985 Est. Acres**  
**Acres from IR/GPS**  
**10/17/2020 2040**



















**Red Salmon Complex IAP**  
**CA-SRF-000656**  
**10/19/2020**  
**Day**  
**NAD83, Zone 10**  
**Page 20 of 24**  
**K11**

- Drop Point
- Ⓜ Helibase
- ▣ Incident Command Post
- Ⓡ Repeater
- ▬ Uncontrolled Fire Edge
- ▬ Contained Line
- H · Completed Hand Line
- R · Road as Completed Line
- ▬ Access or Improved Road
- Planned Secondary Line
- - - Trails

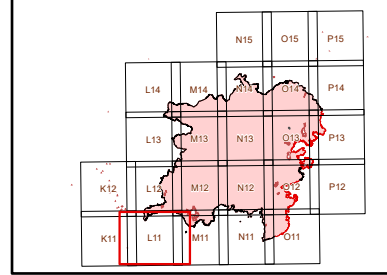
**142,985 Est. Acres**  
 Acres from IR/GPS  
 10/17/2020 2040



**Red Salmon Complex IAP**  
**CA-SRF-000656**  
**10/19/2020**  
**Day**  
**NAD83, Zone 10**  
**Page 21 of 24**  
**L11**

-  Drop Point
-  Hazard
-  Helibase
-  Incident Command Post
-  Water Source
-  Uncontrolled Fire Edge
-  Contained Line
-  Completed Dozer Line
-  Completed Hand Line
-  Road as Completed Line
-  Access or Improved Road
-  Planned Fire Line
-  Planned Secondary Line
-  Road Repair
-  Trails
-  Buildings

**142,985 Est. Acres**  
 Acres from IR/GPS  
 10/17/2020 2040





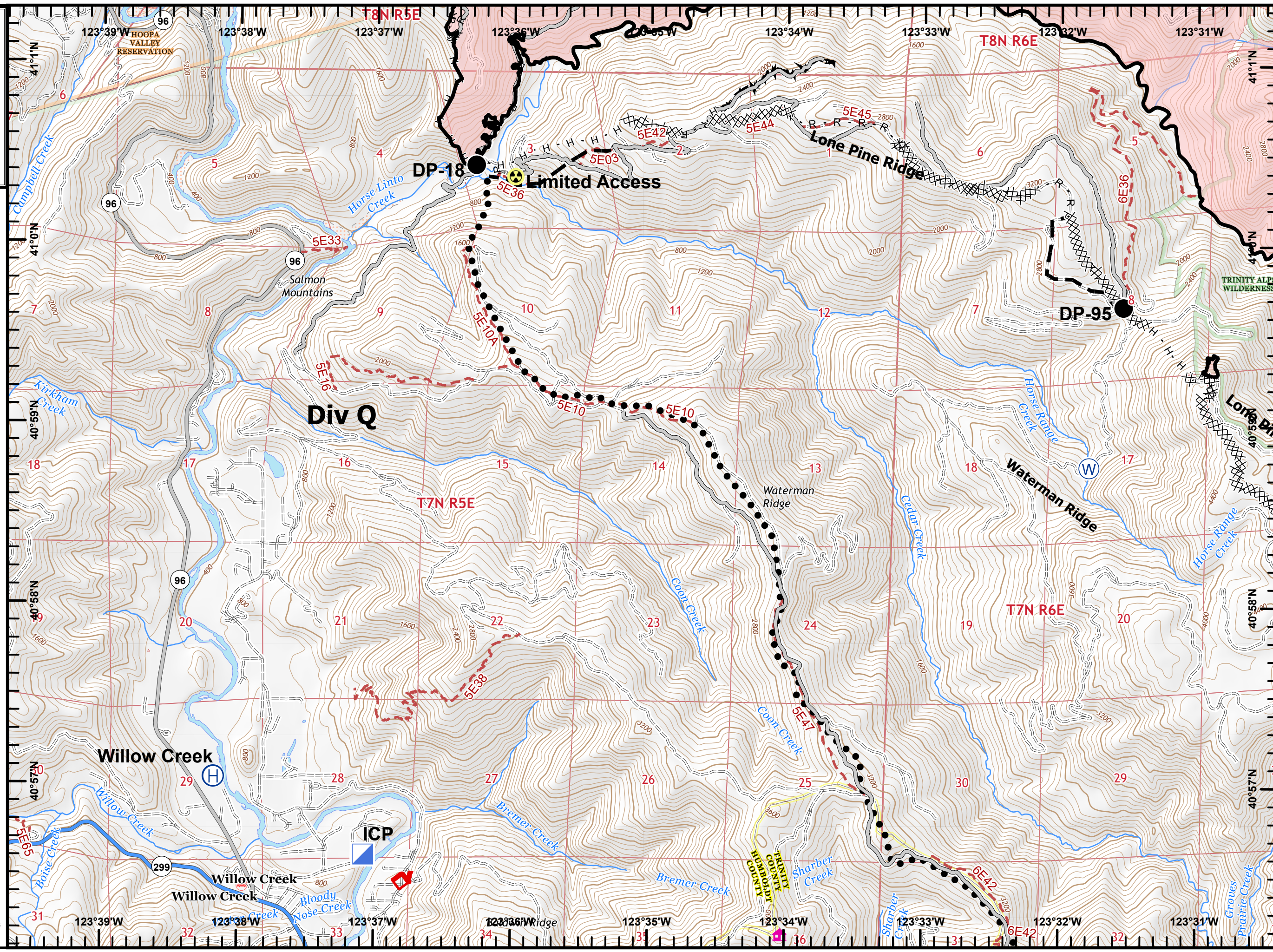
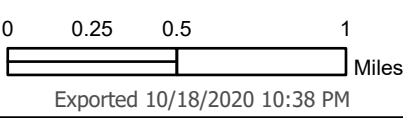
**CALIFORNIA FIRE INCIDENT MANAGEMENT TEAM 12**  
Adapt... Improve... and Overcome
















**FOREST SERVICE DEPARTMENT OF AGRICULTURE**



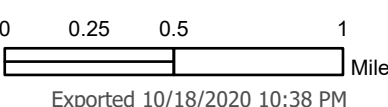
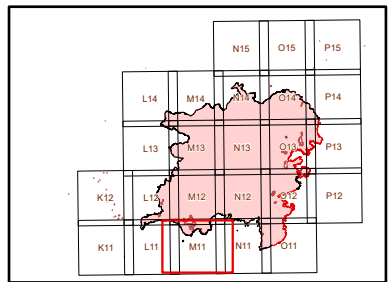
QRickit  
Use Avenza Maps App



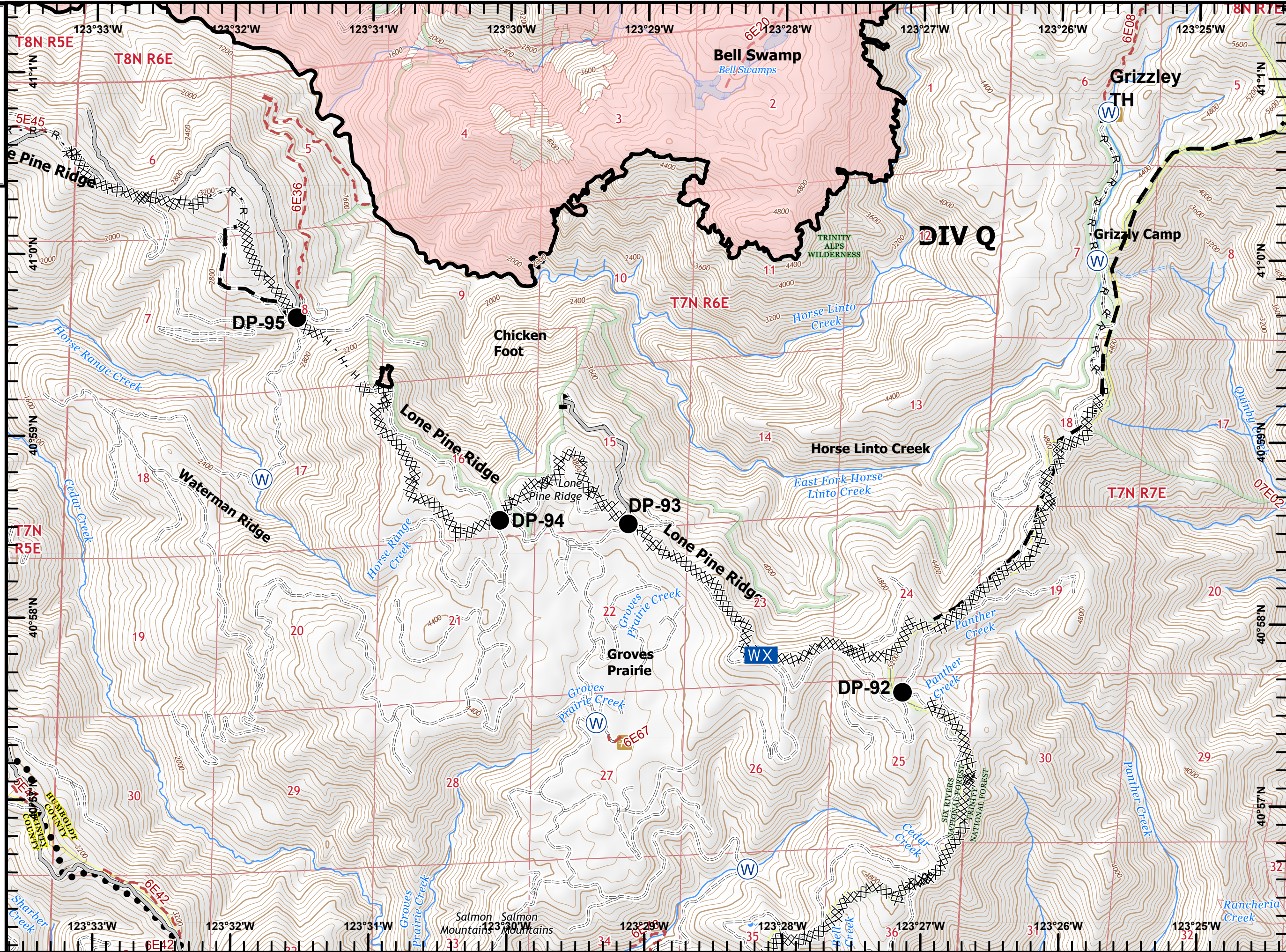
**Red Salmon Complex IAP**  
**CA-SRF-000656**  
**10/19/2020**  
**Day**  
**NAD83, Zone 10**  
**Page 22 of 24**  
**M11**

-  Bridge
-  Drop Point
-  Mobile Weather Unit
-  Water Source
-  Value at Risk
-  Contained Line
-  Completed Dozer Line
-  Completed Hand Line
-  Road as Completed Line
-  Access or Improved Road
-  Planned Fire Line
-  Planned Secondary Line
-  Trails


















**142,985 Est. Acres**  
 Acres from IR/GPS  
 10/17/2020 2040



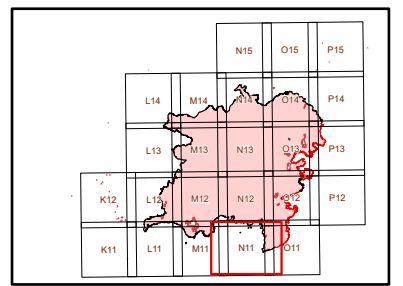
Exported 10/18/2020 10:38 PM






**Red Salmon Complex**  
**IAP**  
**CA-SRF-000656**  
**10/19/2020**  
**Day**  
**NAD83, Zone 10**  
**Page 23 of 24**  
**N11**

-  Bridge
-  Dip Site
-  Drop Point
-  Lookout
-  Water Source
-  Restricted Water Source
-  Value at Risk
-  Uncontrolled Fire Edge
-  Contained Line
-  Completed Dozer Line
-  H - Completed Hand Line
-  R Road as Completed Line
-  Access or Improved Road
-  Planned Fire Line
-  Planned Secondary Line
-  Trails
-  Buildings

**142,985 Est. Acres**  
**Acres from IR/GPS**  
**10/17/2020 2040**

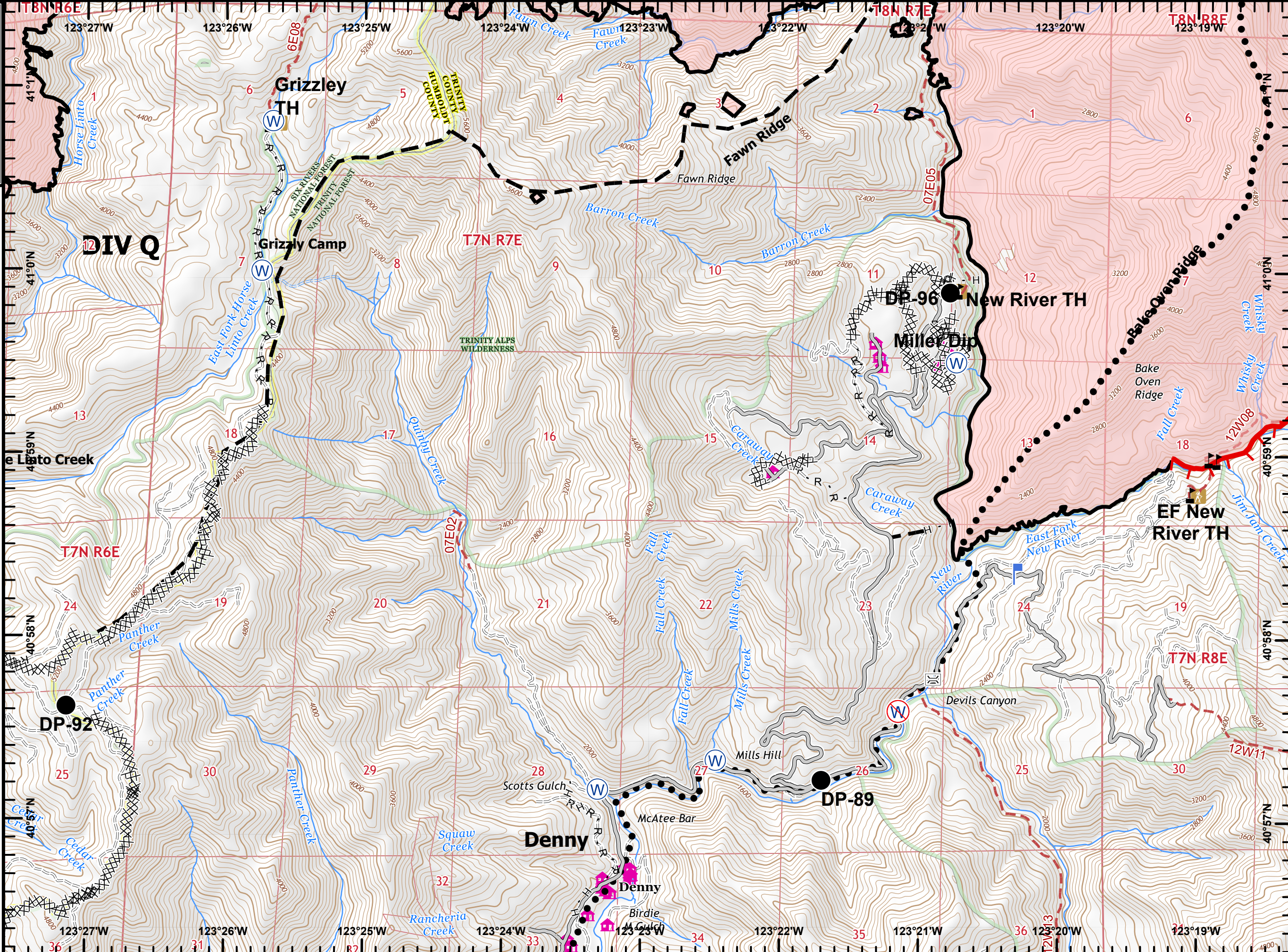


Use Avenza Maps App

0 0.25 0.5 1 Miles

Exported 10/18/2020 10:39 PM

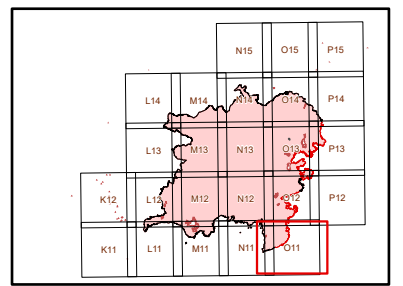




**Red Salmon Complex IAP**  
**CA-SRF-000656**  
**10/19/2020**  
**Day**  
**NAD83, Zone 10**  
**Page 24 of 24**  
**O11**

- Bridge
- Dip Site
- Drop Point
- Helispot
- Lookout
- Water Source
- Restricted Water Source
- Value at Risk
- Division Break
- Uncontrolled Fire Edge
- Contained Line
- Completed Dozer Line
- Completed Hand Line
- Road as Completed Line
- Access or Improved Road
- Planned Fire Line
- Planned Secondary Line
- Trails
- Buildings

**142,985 Est. Acres**  
**Acres from IR/GPS**  
**10/17/2020 2040**



**CALIFORNIA FIRE INCIDENT MANAGEMENT TEAM 12**  
Adapt, Improve, and Overcome

**FOREST SERVICE**  
 U.S. DEPARTMENT OF AGRICULTURE

N

QRickit  
Use Avenza Maps App

0 0.25 0.5 1 Miles

Exported 10/18/2020 10:39 PM

