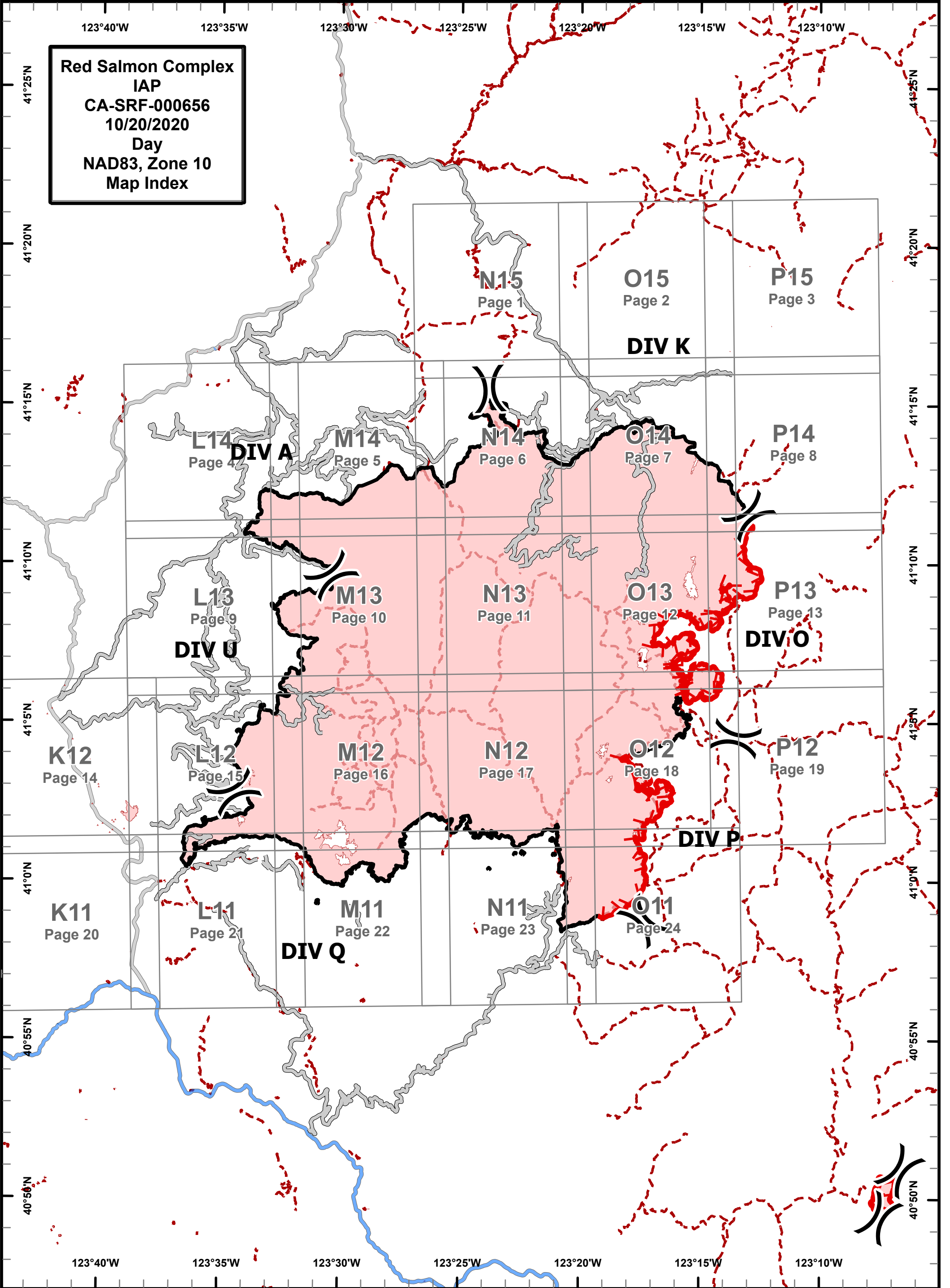


Red Salmon Complex
IAP
CA-SRF-000656
10/20/2020
Day
NAD83, Zone 10
Map Index















- Division Break
 - Uncontrolled Fire Edge
 - Contained Line
 - Access or Improved Road
 - Trails
- 0 0.5 1 2 3 Miles



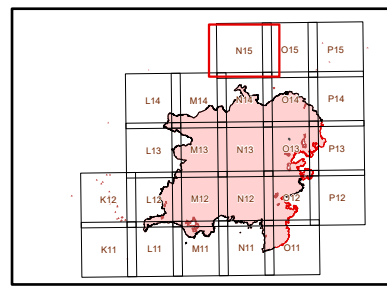
143,179 Est. Acres
 Acres from IR/GPS
 10/18/2020 2010



Red Salmon Complex IAP
CA-SRF-000656
10/20/2020
Day
NAD83, Zone 10
Page 1 of 24
N15

-  Bridge
-  Hazard
-  Internet Access
-  Repeater
-  Value at Risk
-  Completed Dozer Line
-  Access or Improved Road
-  Proposed Dozer Line
-  Planned Fire Line
-  Planned Secondary Line
-  Trails
-  Buildings

143,179 Est. Acres
 Acres from IR/GPS
 10/18/2020 2010

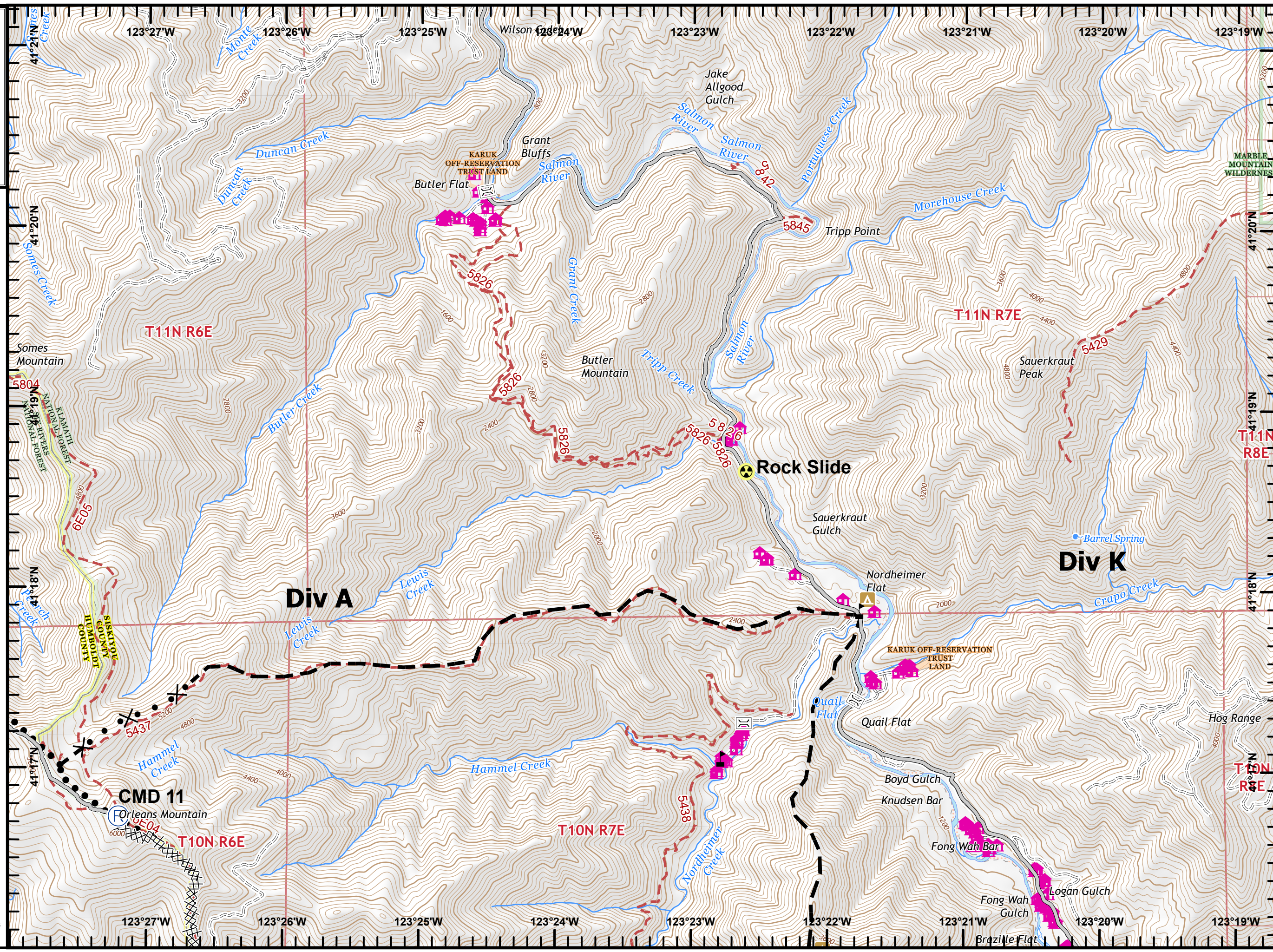
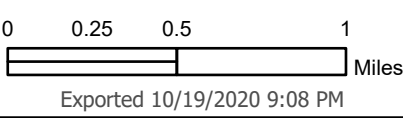










CMD 11
 Orleans Mountain
 T10N R6E



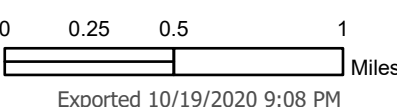

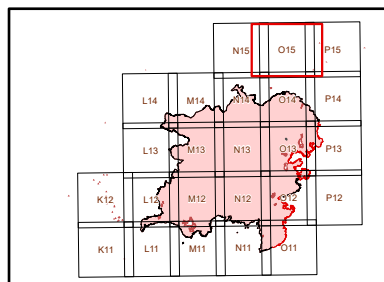
Use Avenza Maps App



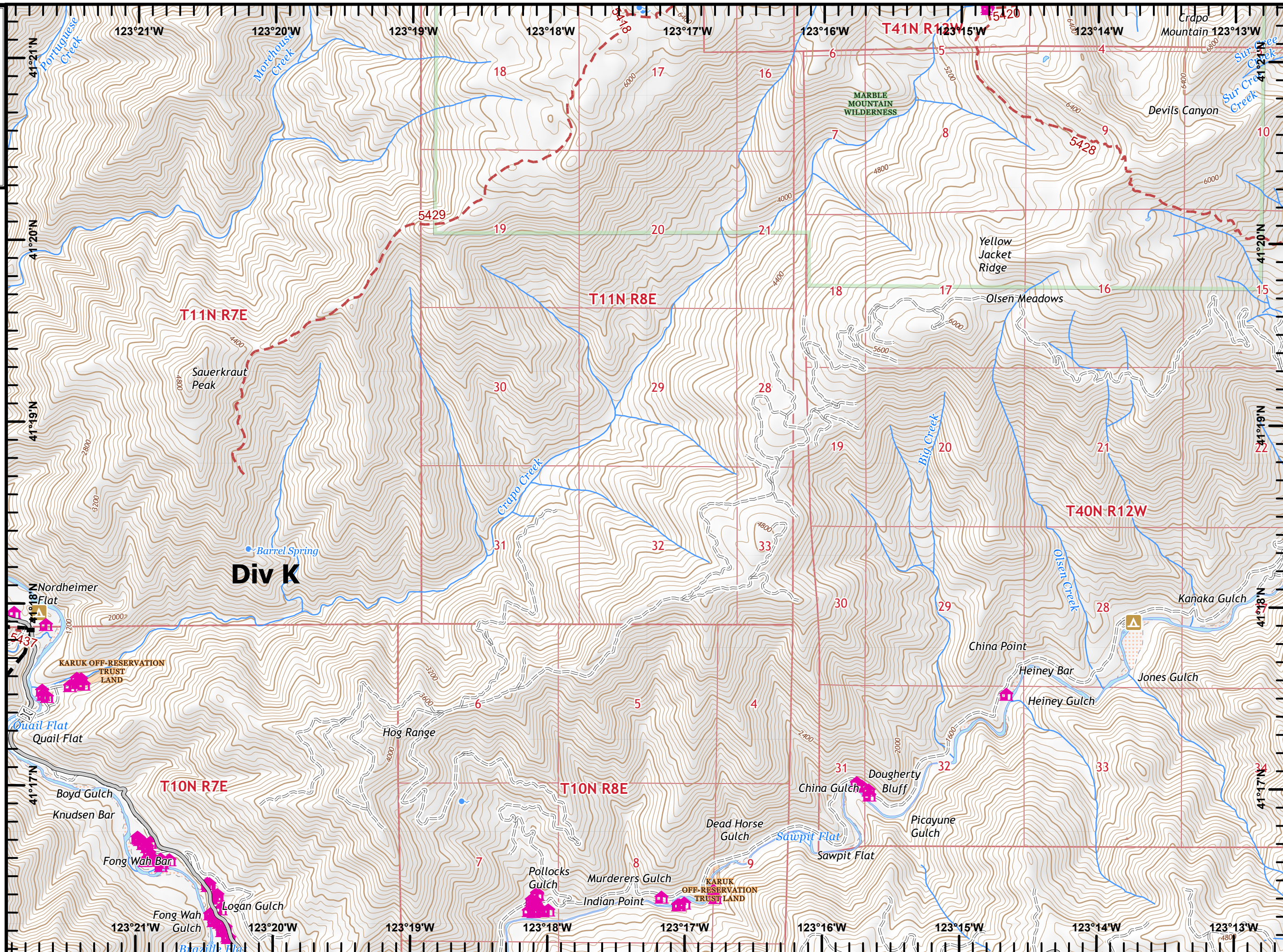
Red Salmon Complex IAP
CA-SRF-000656
10/20/2020
Day
NAD83, Zone 10
Page 2 of 24
O15

-  Bridge
-  Value at Risk
-  Access or Improved Road
-  Planned Fire Line
-  Trails
-  Buildings





143,179 Est. Acres
 Acres from IR/GPS
 10/18/2020 2010



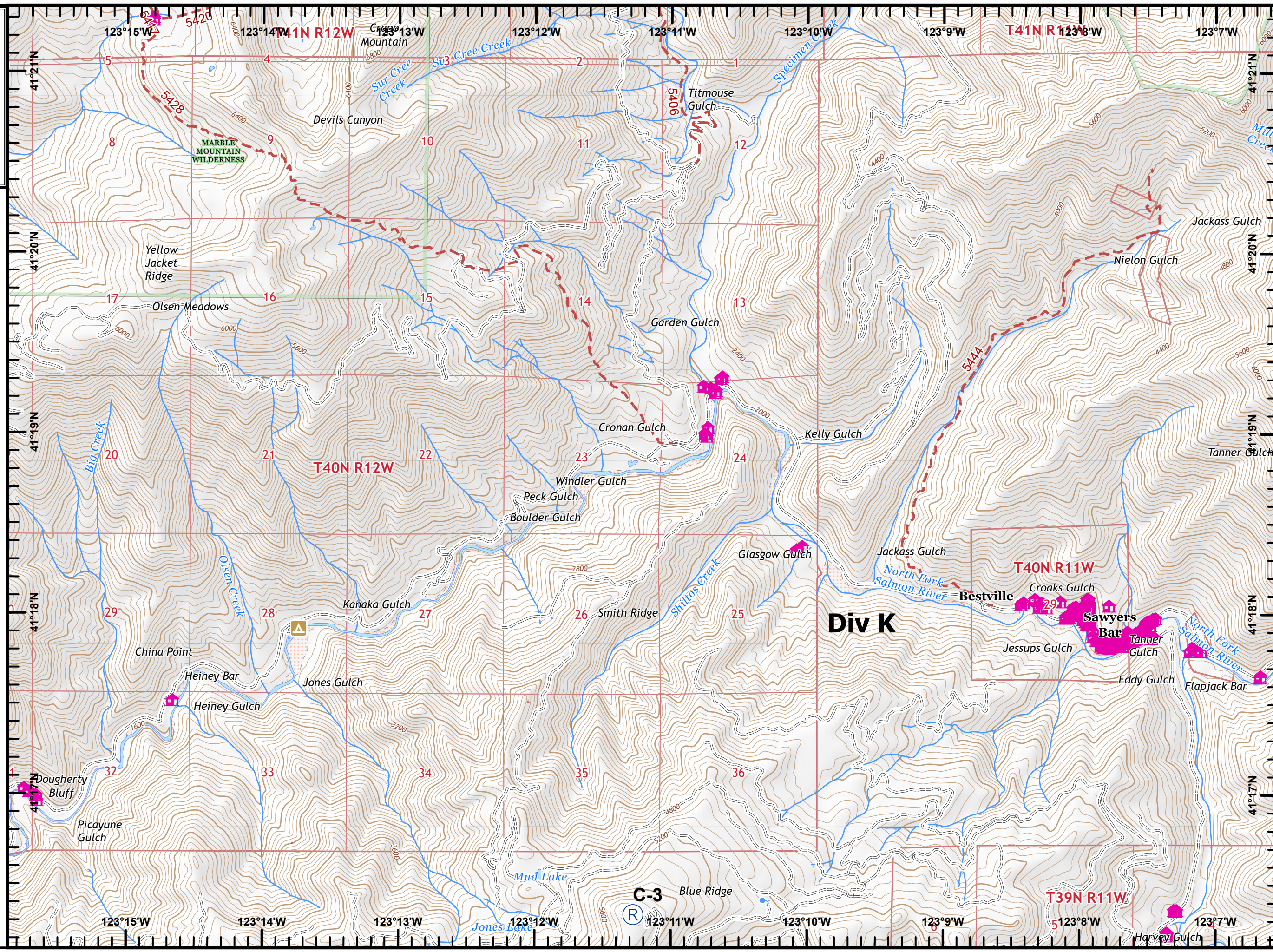
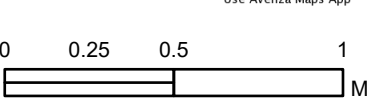
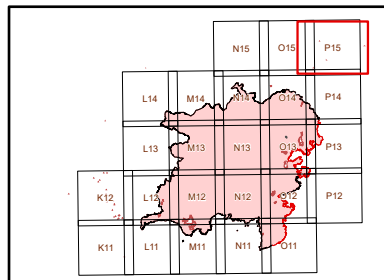
Exported 10/19/2020 9:08 PM



Red Salmon Complex IAP
CA-SRF-000656
10/20/2020
Day
NAD83, Zone 10
Page 3 of 24
P15

-  Repeater
-  Access or Improved Road
-  Trails
-  Buildings

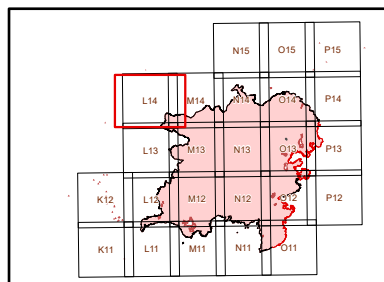
143,179 Est. Acres
 Acres from IR/GPS
 10/18/2020 2010



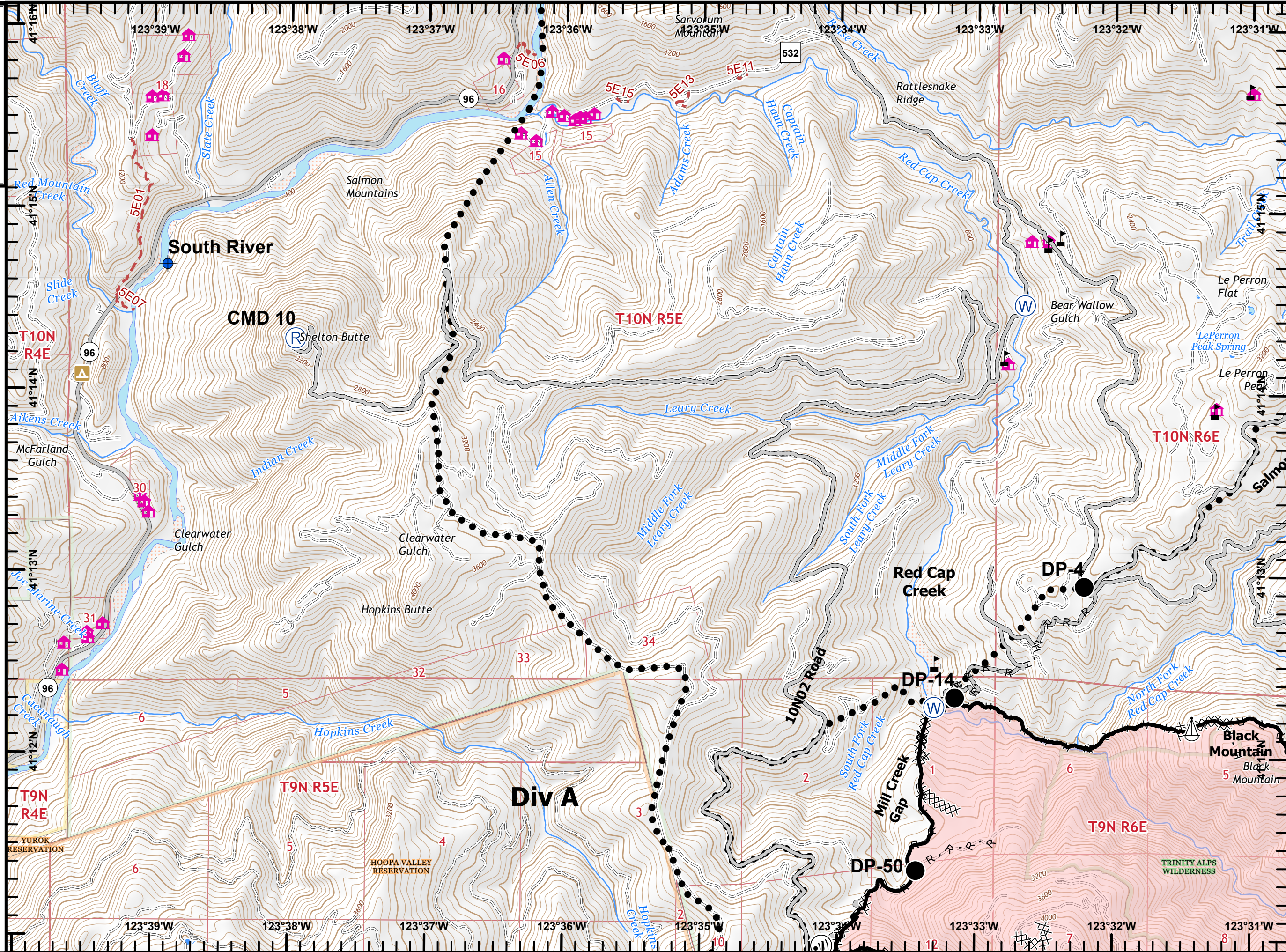
Red Salmon Complex IAP
CA-SRF-000656
10/20/2020
Day
NAD83, Zone 10
Page 4 of 24
L14

- Dip Site
- Drop Point
- Internet Access
- Repeater
- Sling Site
- Water Source
- Value at Risk
- Contained Line
- Completed Dozer Line
- Completed Hand Line
- Road as Completed Line
- Access or Improved Road
- Planned Fire Line
- Planned Secondary Line
- Trails
- Buildings

143,179 Est. Acres
 Acres from IR/GPS
 10/18/2020 2010



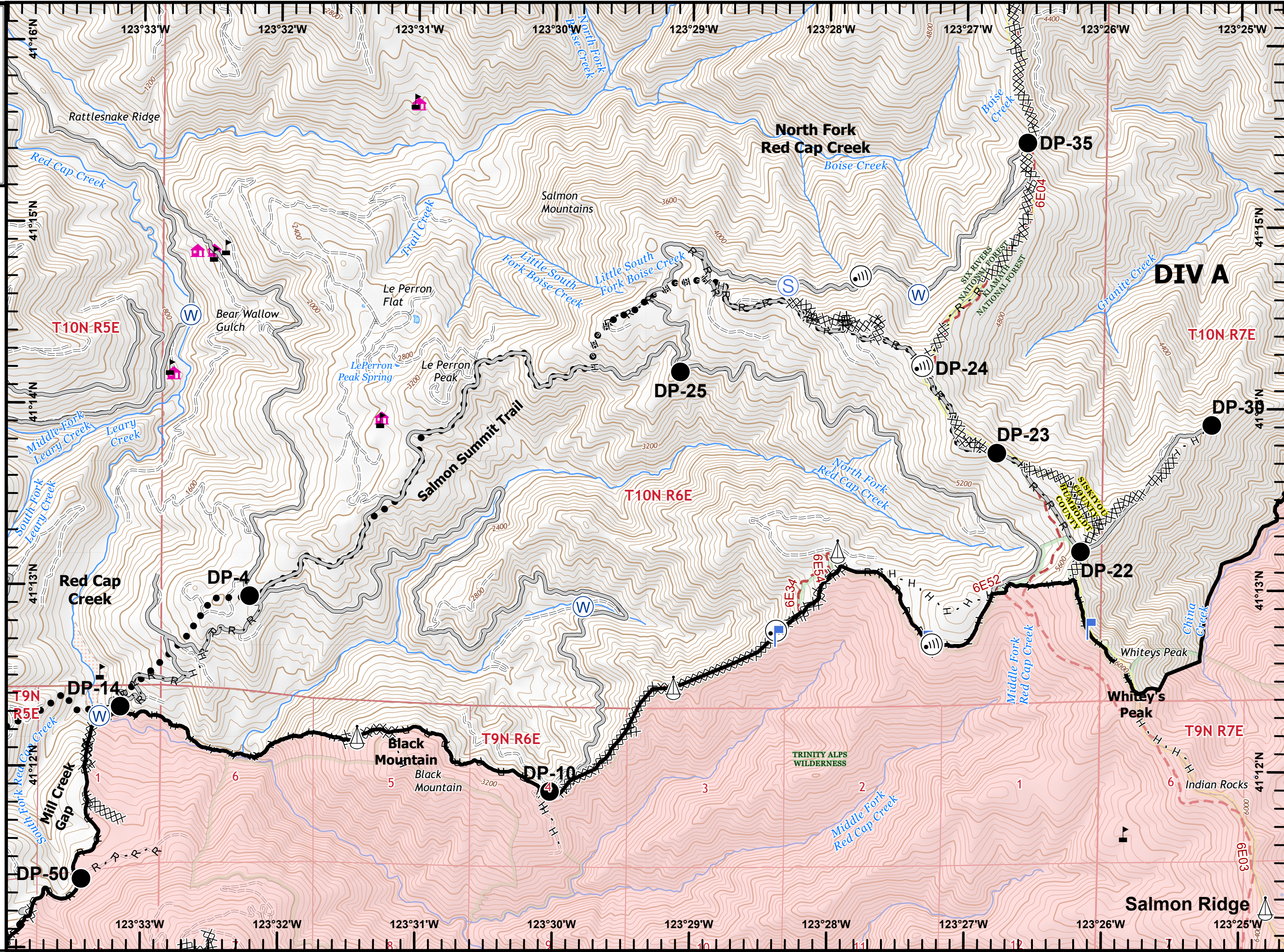
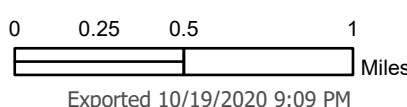
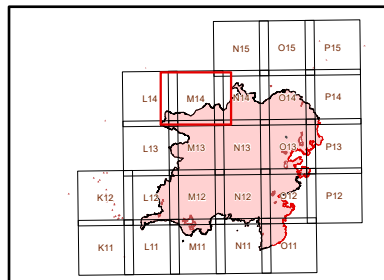
0 0.25 0.5 1 Miles
 Exported 10/19/2020 9:09 PM



Red Salmon Complex IAP
CA-SRF-000656
10/20/2020
Day
NAD83, Zone 10
Page 5 of 24
M14

- Drop Point
- Ⓜ Internet Access
- Ⓛ Lookout
- ⚓ Sling Site
- Ⓢ Staging Area
- Ⓦ Water Source
- 🏠 Value at Risk
- Contained Line
- XXXX Completed Dozer Line
- H - Completed Hand Line
- R Road as Completed Line
- Access or Improved Road
- Planned Fire Line
- Planned Secondary Line
- Unknown
- Trails
- 🏠 Buildings

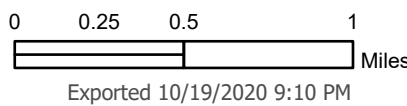
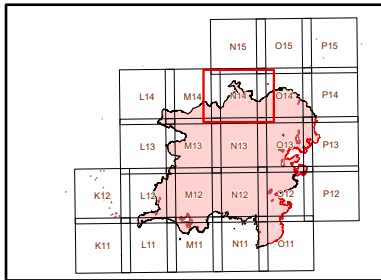
143,179 Est. Acres
 Acres from IR/GPS
 10/18/2020 2010



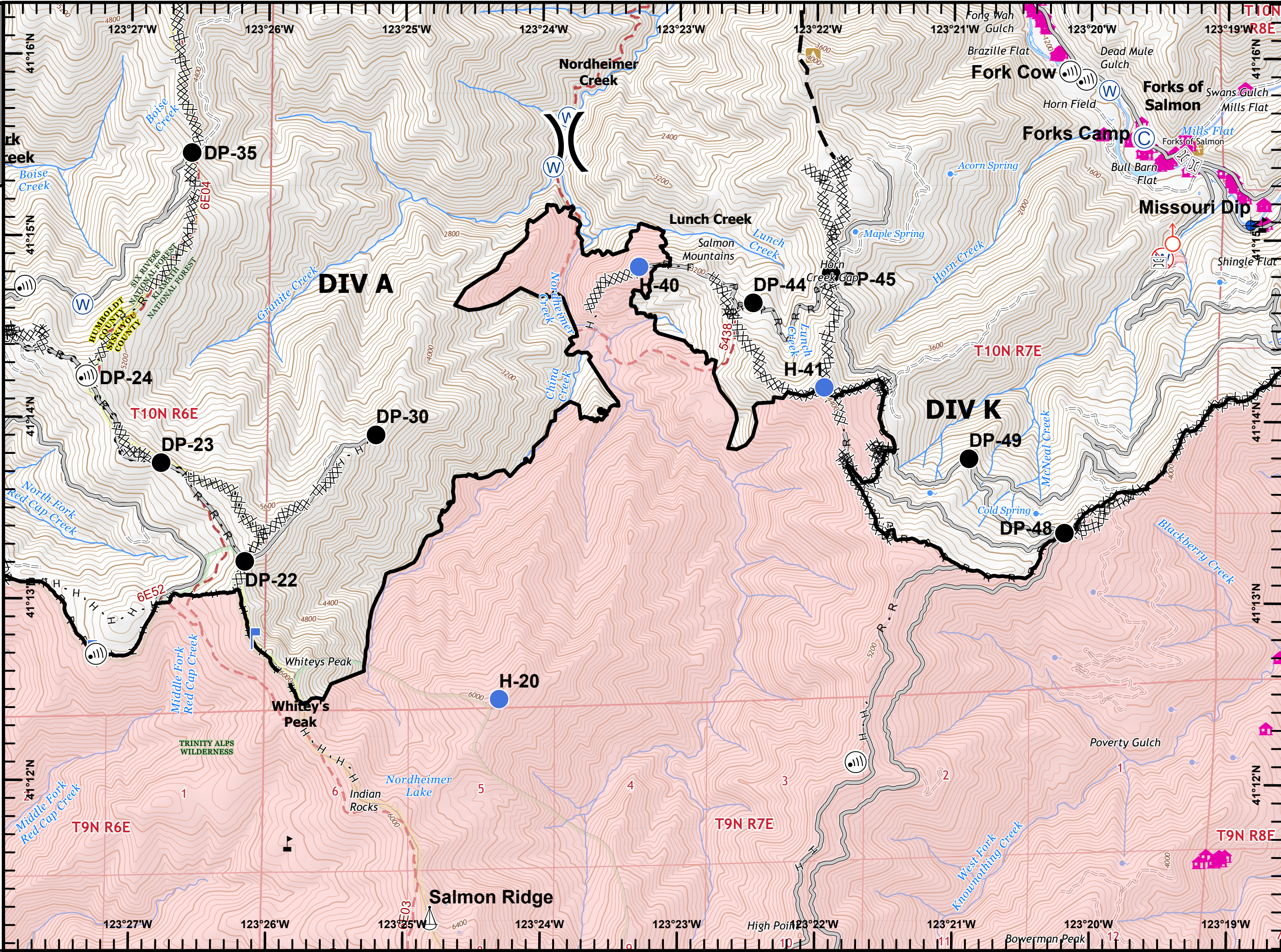
Red Salmon Complex IAP
CA-SRF-000656
10/20/2020
Day
NAD83, Zone 10
Page 6 of 24
N14

- Bridge
- Camp
- Dip Site
- Drop Point
- Helispot
- Internet Access
- Lookout
- Sling Site
- Spot Fire
- Water Source
- Restricted Water Source
- Value at Risk
- Division Break
- Contained Line
- Completed Dozer Line
- Completed Hand Line
- Road as Completed Line
- Access or Improved Road
- Planned Fire Line
- Planned Secondary Line
- Unknown
- Trails
- Buildings

143,179 Est. Acres
 Acres from IR/GPS
 10/18/2020 2010



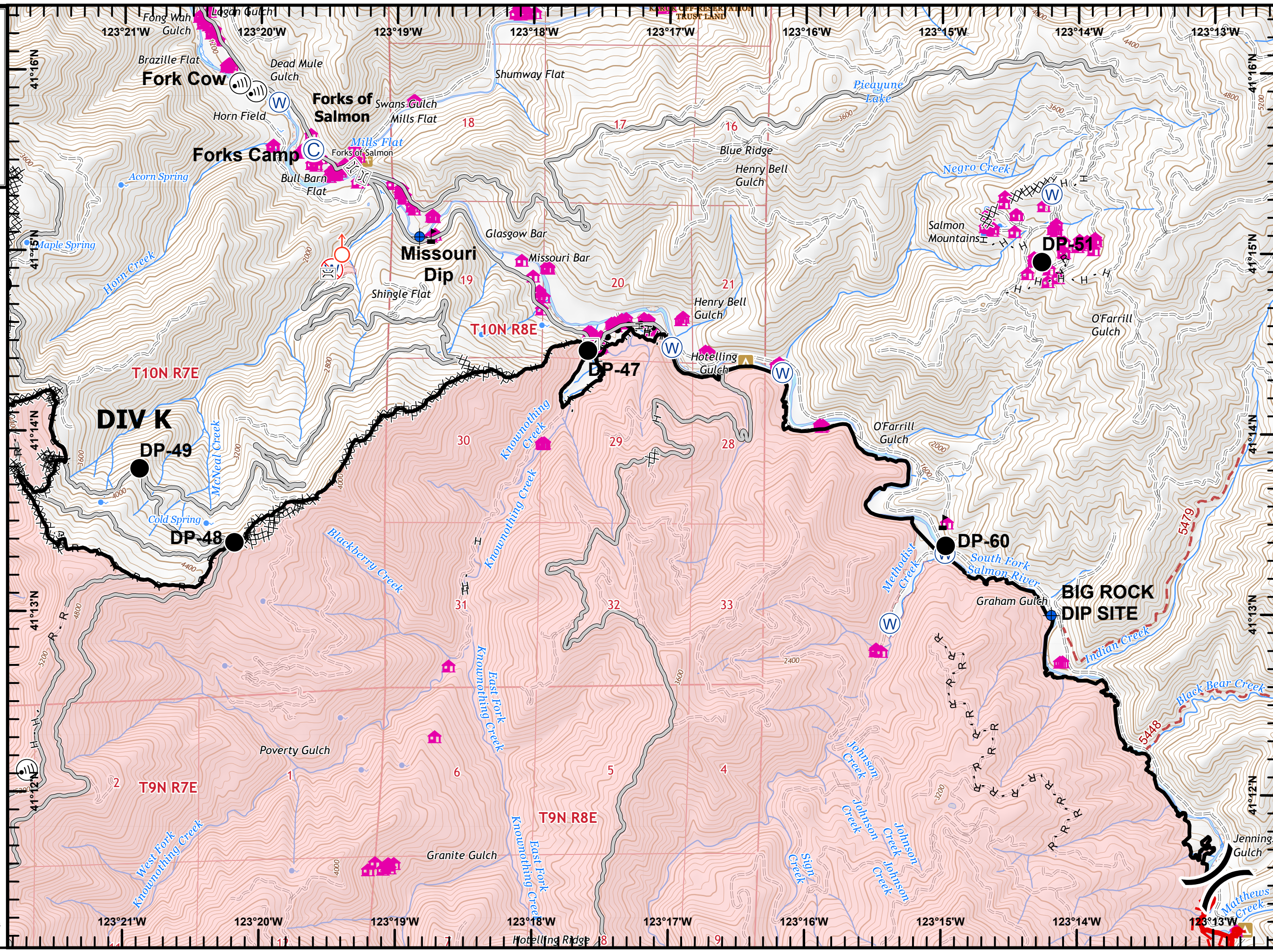
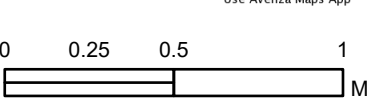
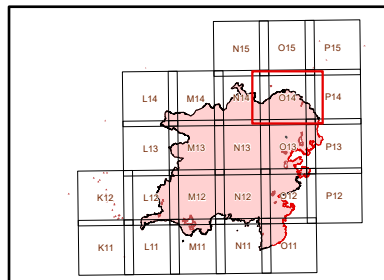
Exported 10/19/2020 9:10 PM



Red Salmon Complex IAP
CA-SRF-000656
10/20/2020
Day
NAD83, Zone 10
Page 7 of 24
O14

- Bridge
- Camp
- Dip Site
- Drop Point
- Helispot
- Internet Access
- Spot Fire
- Water Source
- Restricted Water Source
- Value at Risk
- Division Break
- Uncontrolled Fire Edge
- Contained Line
- Completed Dozer Line
- Completed Hand Line
- Road as Completed Line
- Access or Improved Road
- Planned Fire Line
- Planned Secondary Line
- Trails
- Buildings

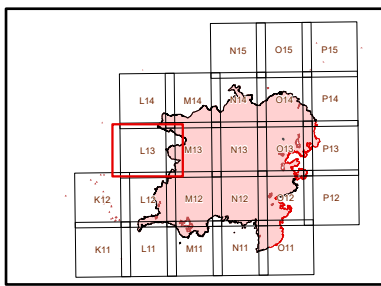
143,179 Est. Acres
 Acres from IR/GPS
 10/18/2020 2010



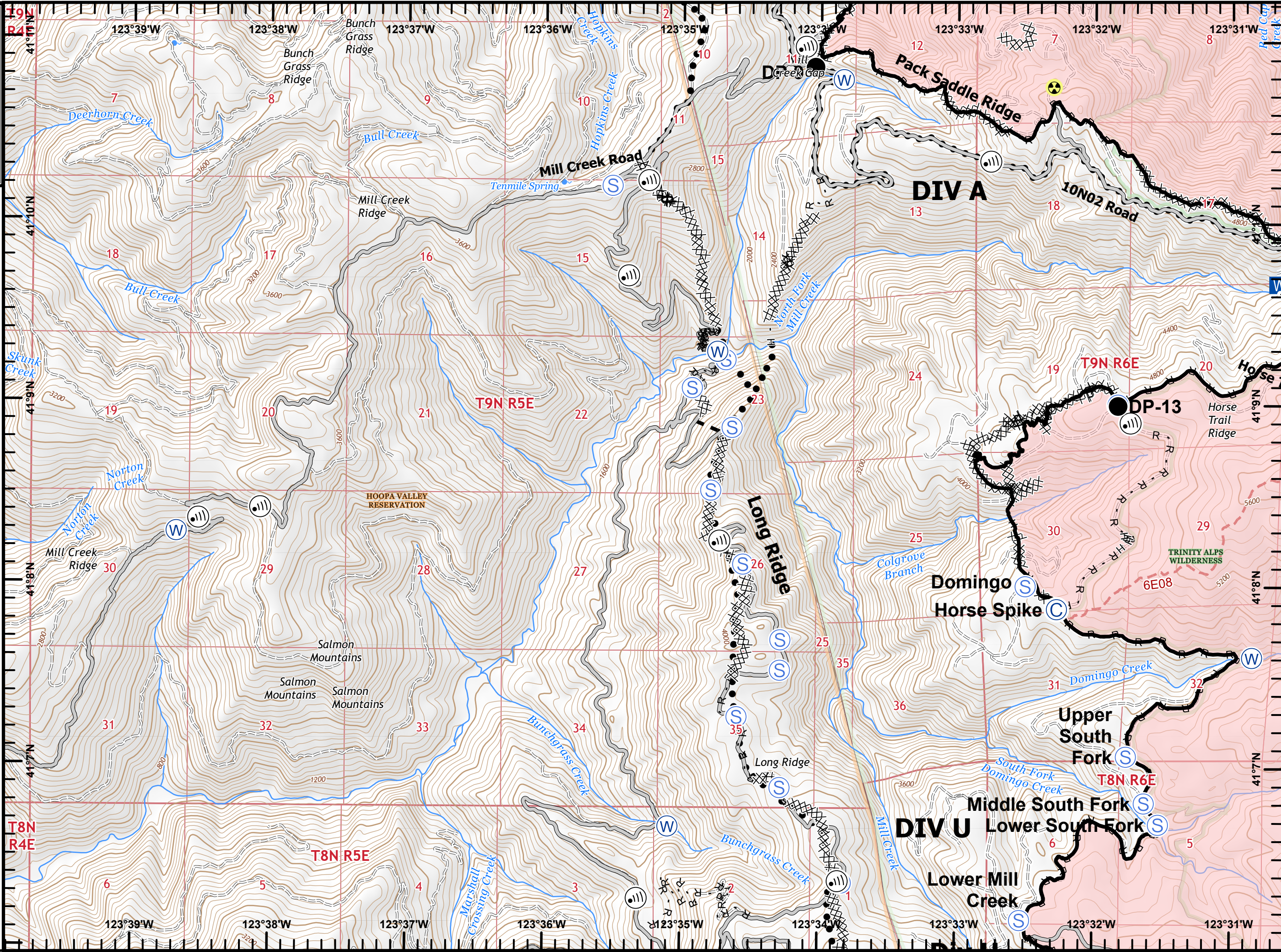
Red Salmon Complex IAP
CA-SRF-000656
10/20/2020
Day
NAD83, Zone 10
Page 9 of 24
L13

- Bridge
- Camp
- Drop Point
- Hazard
- Internet Access
- Mobile Weather Unit
- Staging Area
- Water Source
- Division Break
- Contained Line
- Completed Dozer Line
- Completed Hand Line
- Road as Completed Line
- Access or Improved Road
- Planned Fire Line
- Planned Secondary Line
- Trails

143,179 Est. Acres
Acres from IR/GPS
10/18/2020 2010



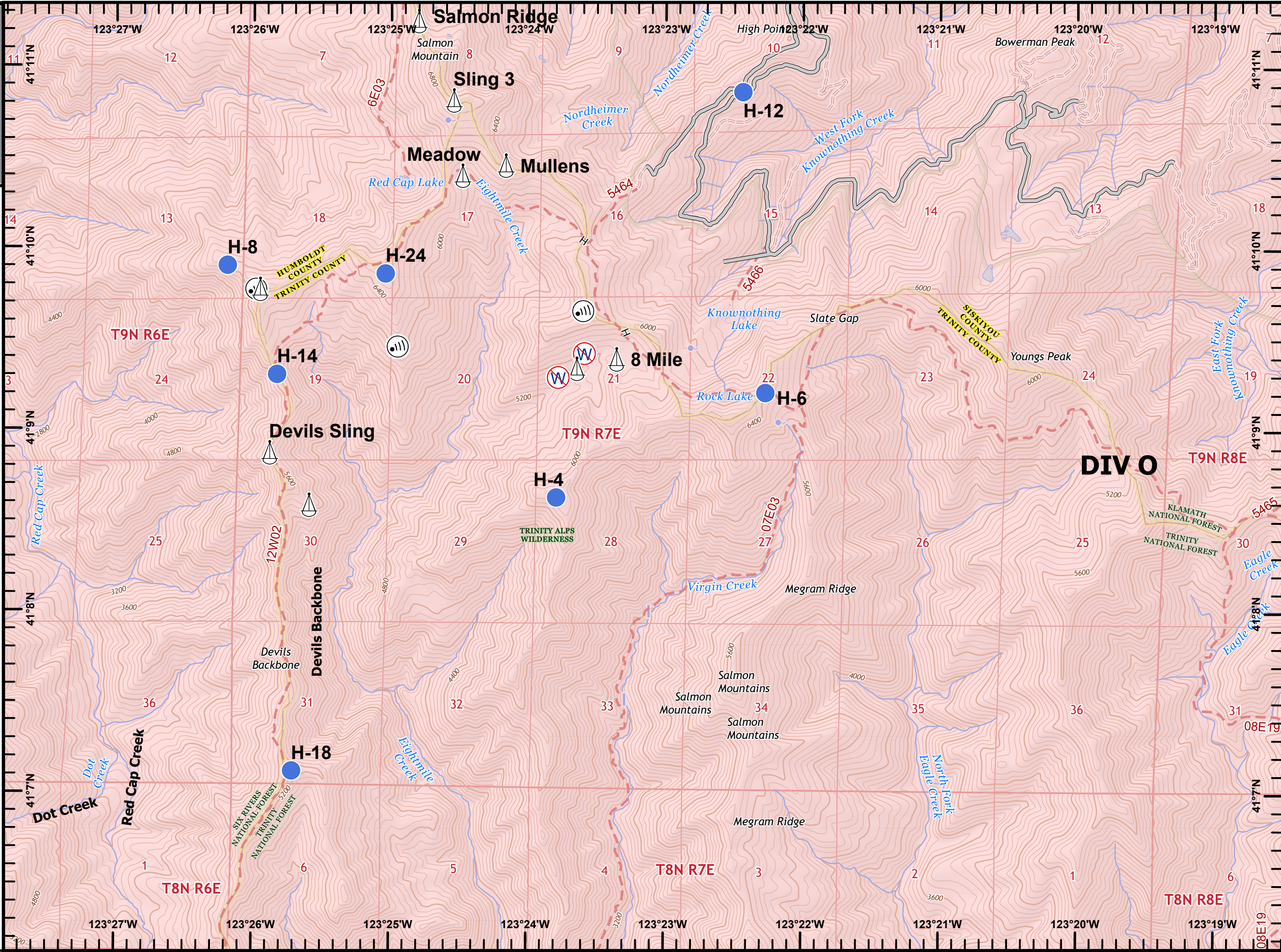
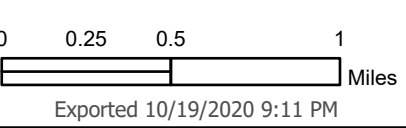
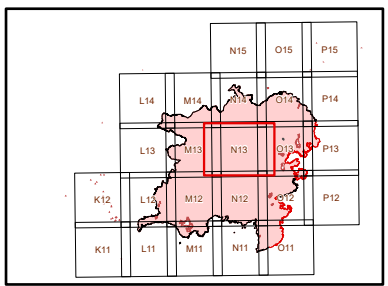
0 0.25 0.5 1 Miles
 Exported 10/19/2020 9:11 PM



Red Salmon Complex IAP
CA-SRF-000656
10/20/2020
Day
NAD83, Zone 10
Page 11 of 24
N13

- Helispot
- Internet Access
- Sling Site
- Restricted Water Source
- H - Completed Hand Line
- Access or Improved Road
- Trails

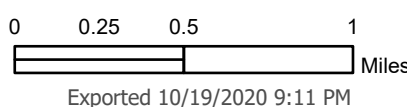
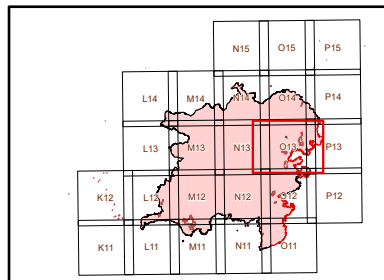
143,179 Est. Acres
 Acres from IR/GPS
 10/18/2020 2010



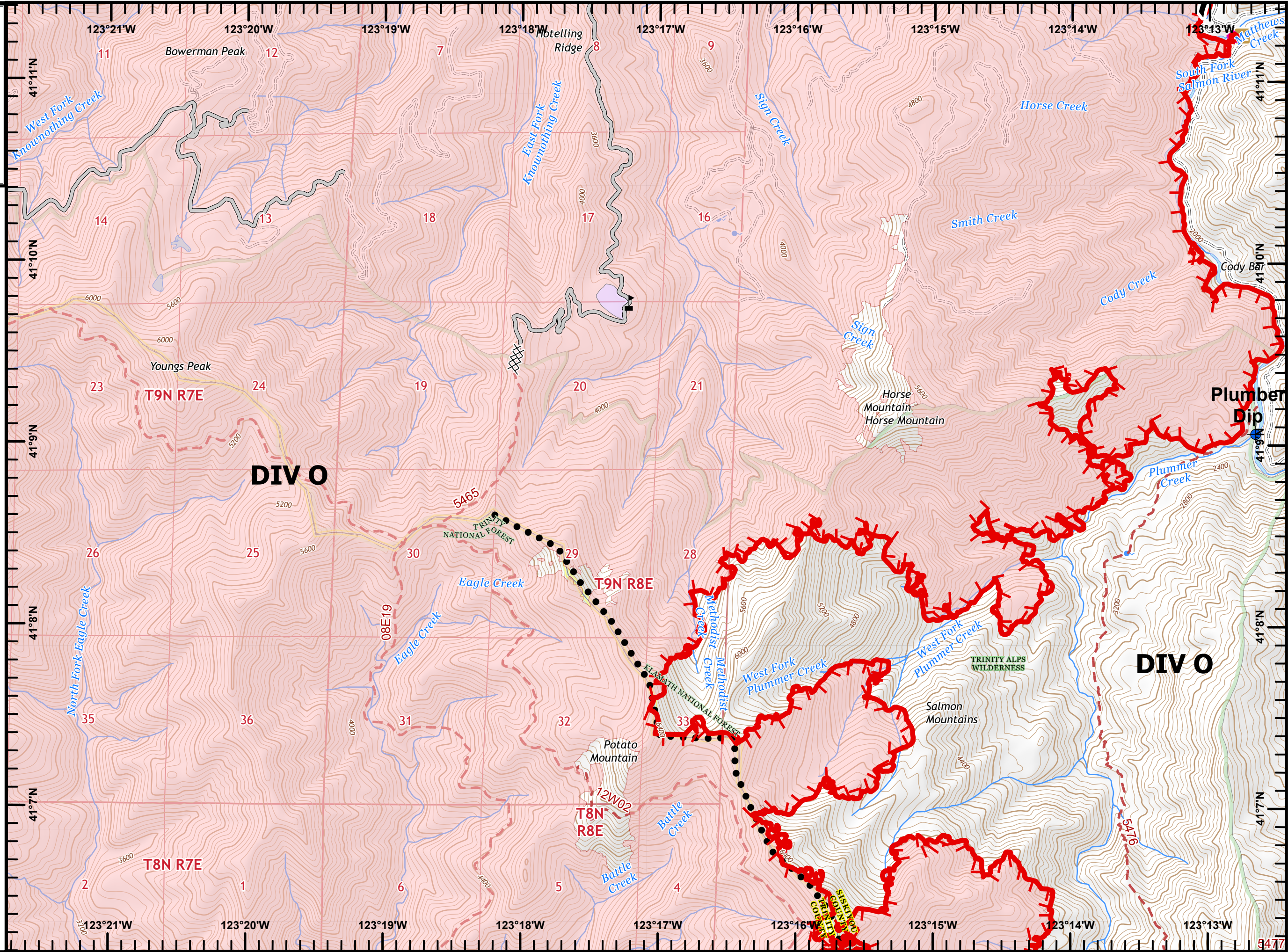
Red Salmon Complex IAP
CA-SRF-000656
10/20/2020
Day
NAD83, Zone 10
Page 12 of 24
O13

-  Dip Site
-  Value at Risk
-  Division Break
-  Uncontrolled Fire Edge
-  Contained Line
-  Completed Dozer Line
-  Access or Improved Road
-  Planned Secondary Line
-  Trails
-  Buildings

143,179 Est. Acres
 Acres from IR/GPS
 10/18/2020 2010









Exported 10/19/2020 9:11 PM

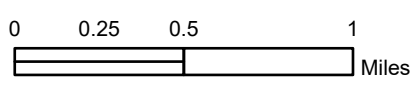
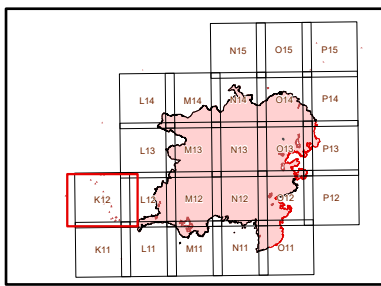


3477

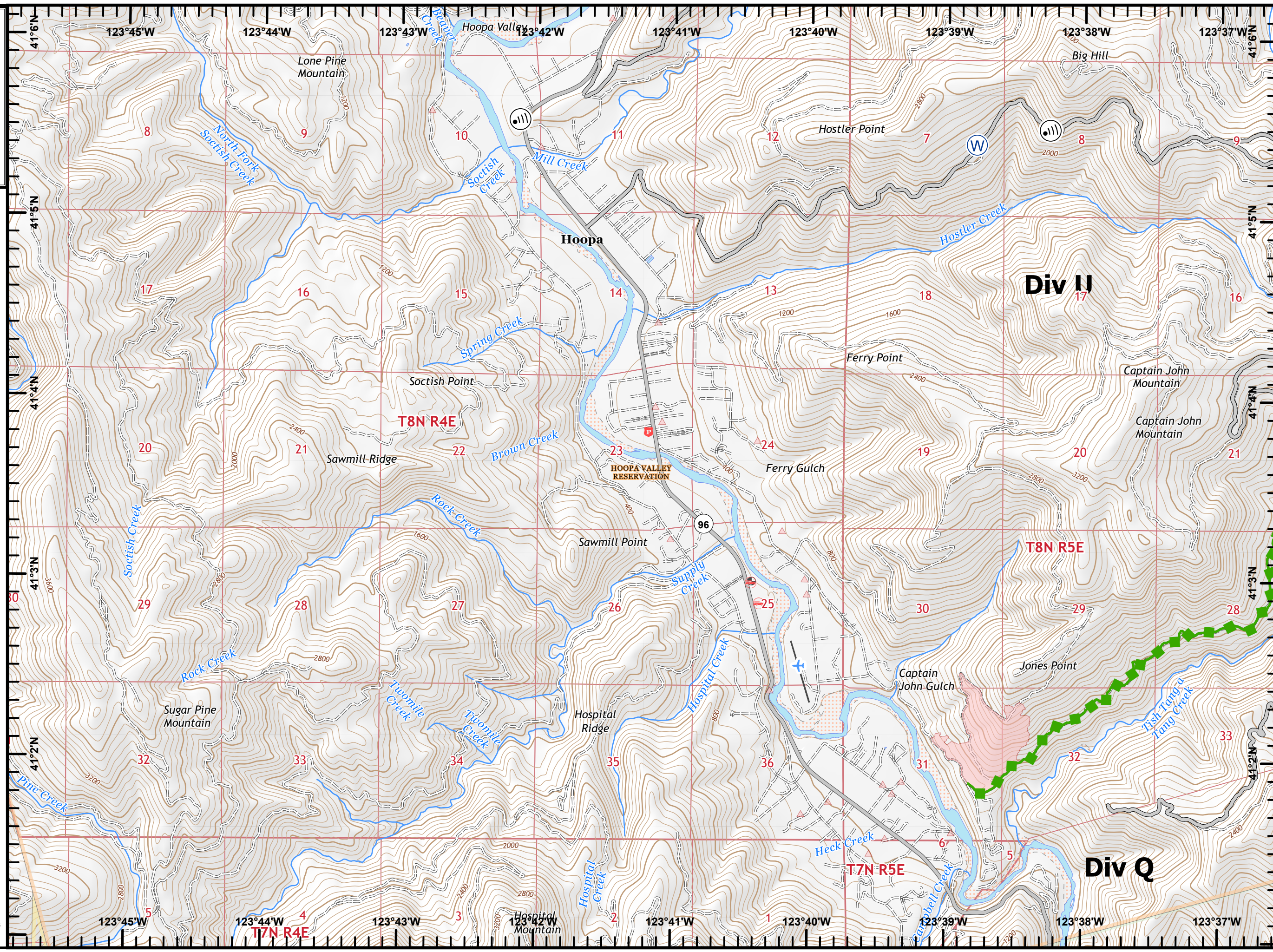
Red Salmon Complex IAP
CA-SRF-000656
10/20/2020
Day
NAD83, Zone 10
Page 14 of 24
K12

-  Drop Point
-  Internet Access
-  Water Source
-  Contained Line
- H - Completed Hand Line
- R - Road as Completed Line
-  Access or Improved Road
-  Escape Route

143,179 Est. Acres
 Acres from IR/GPS
 10/18/2020 2010



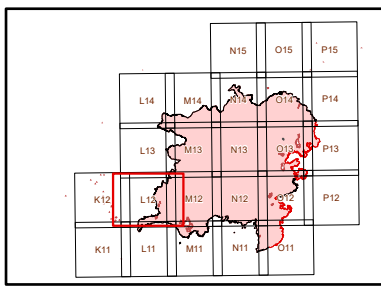
Exported 10/19/2020 9:12 PM



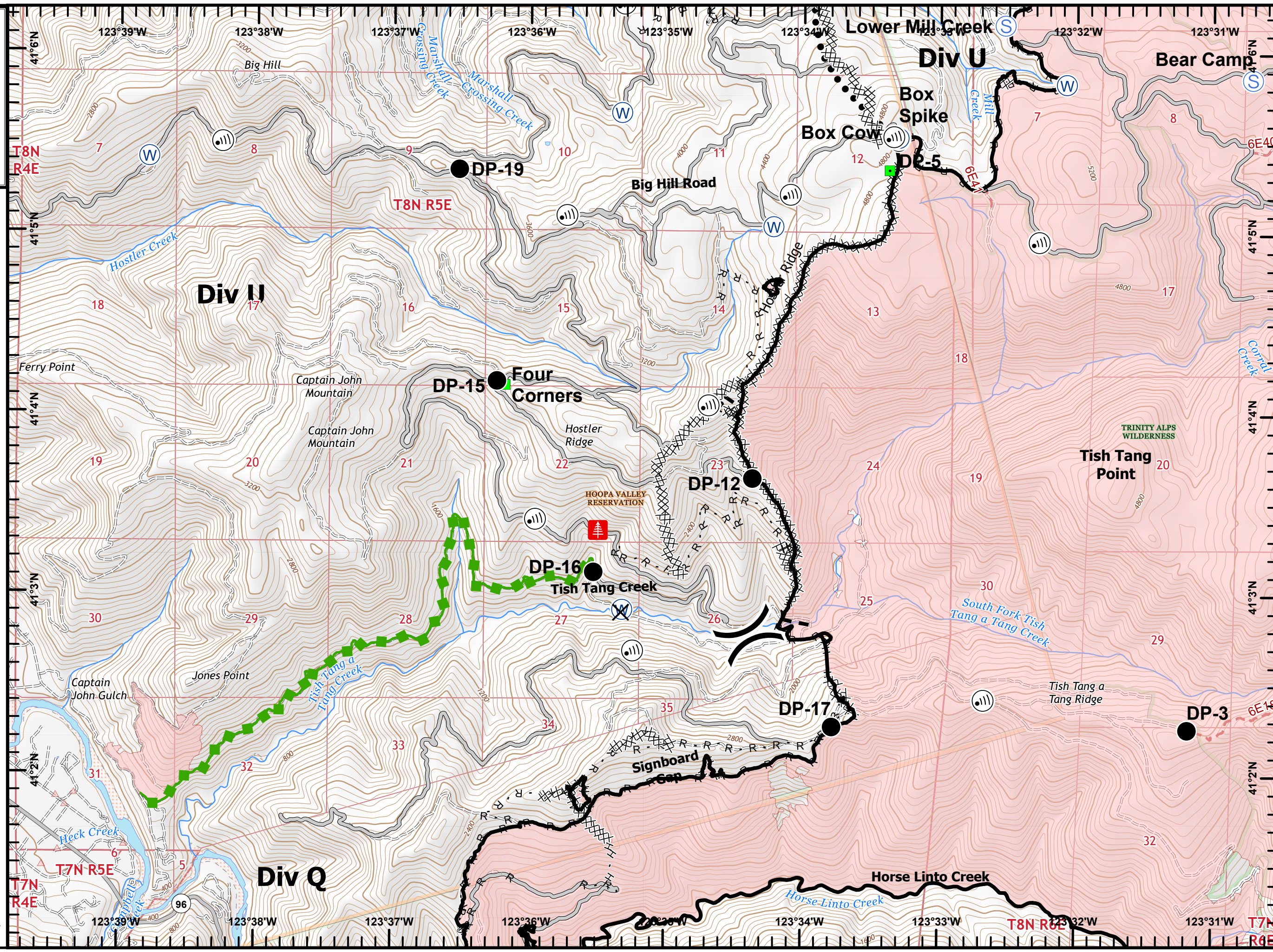
Red Salmon Complex IAP
CA-SRF-000656
10/20/2020
Day
NAD83, Zone 10
Page 15 of 24
L12

- Camp
- Closure
- Drop Point
- Hazard Tree
- Internet Access
- Landmark
- Staging Area
- Water Source
- Division Break
- Contained Line
- Completed Dozer Line
- Completed Hand Line
- Road as Completed Line
- Access or Improved Road
- Proposed Dozer Line
- Planned Fire Line
- Planned Secondary Line
- Escape Route
- Trails
















143,179 Est. Acres
Acres from IR/GPS
10/18/2020 2010



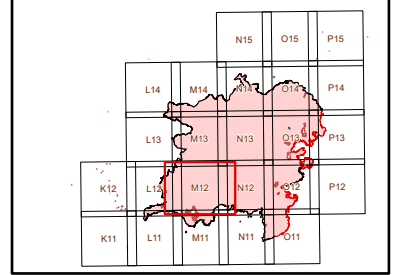
0 0.25 0.5 1 Miles
 Exported 10/19/2020 9:12 PM



Red Salmon Complex IAP
CA-SRF-000656
10/20/2020
Day
NAD83, Zone 10
Page 16 of 24
M12

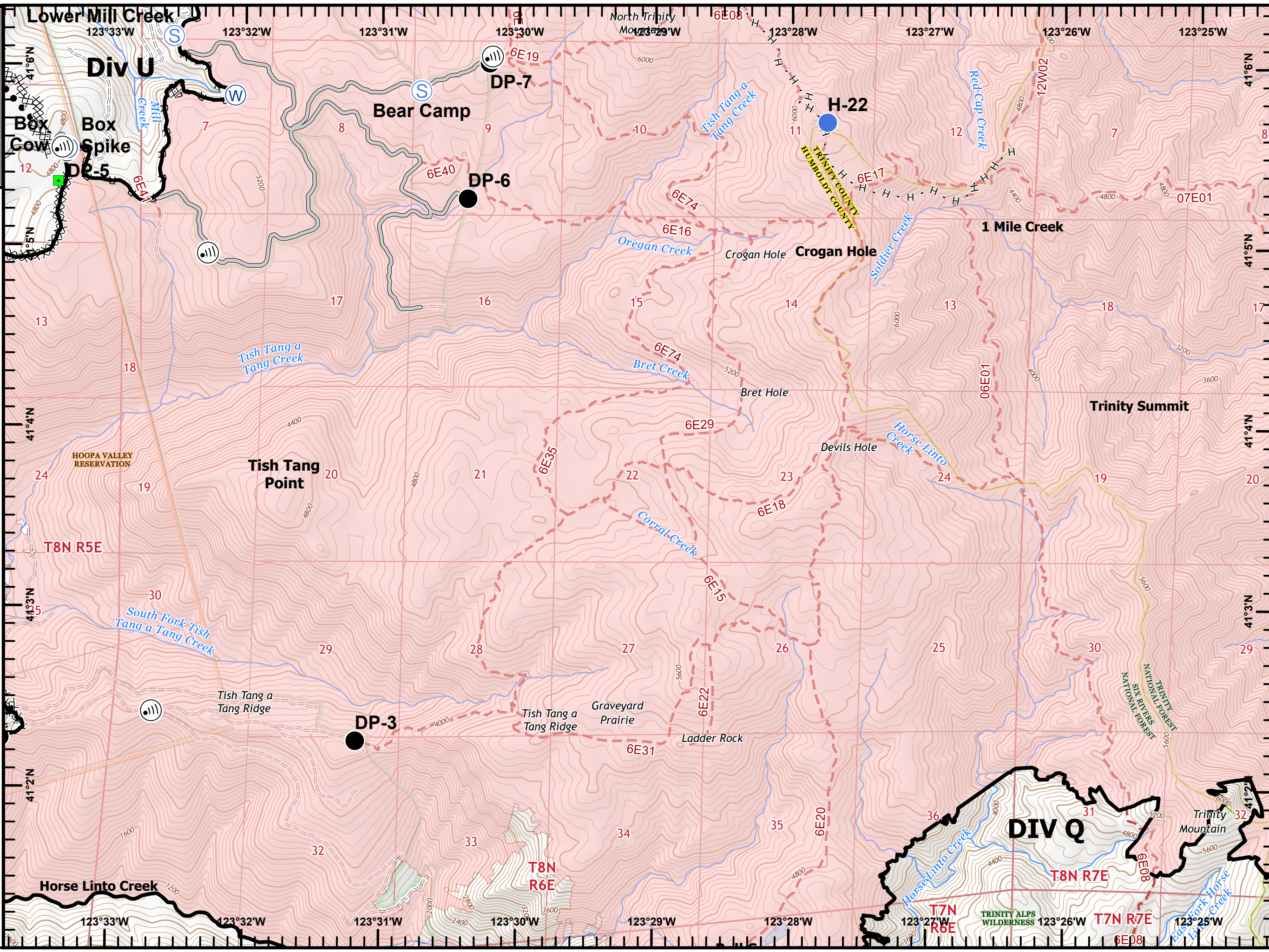
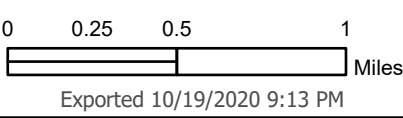
-  Camp
-  Drop Point
-  Helispot
-  Internet Access
-  Landmark
-  Staging Area
-  Water Source
-  Contained Line
-  Completed Dozer Line
-  Completed Hand Line
-  Road as Completed Line
-  Access or Improved Road
-  Planned Fire Line
-  Planned Secondary Line
-  Trails

143,179 Est. Acres
 Acres from IR/GPS
 10/18/2020 2010





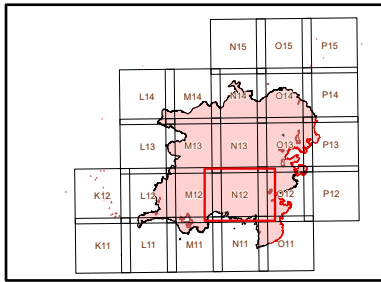

Use Avenza Maps App



Red Salmon Complex IAP
CA-SRF-000656
10/20/2020
Day
NAD83, Zone 10
Page 17 of 24
N12

- Helispot
- W Restricted Water Source
- Uncontrolled Fire Edge
- Contained Line
- Completed Hand Line
- Planned Fire Line
- Planned Secondary Line
- Trails

143,179 Est. Acres
 Acres from IR/GPS
 10/18/2020 2010





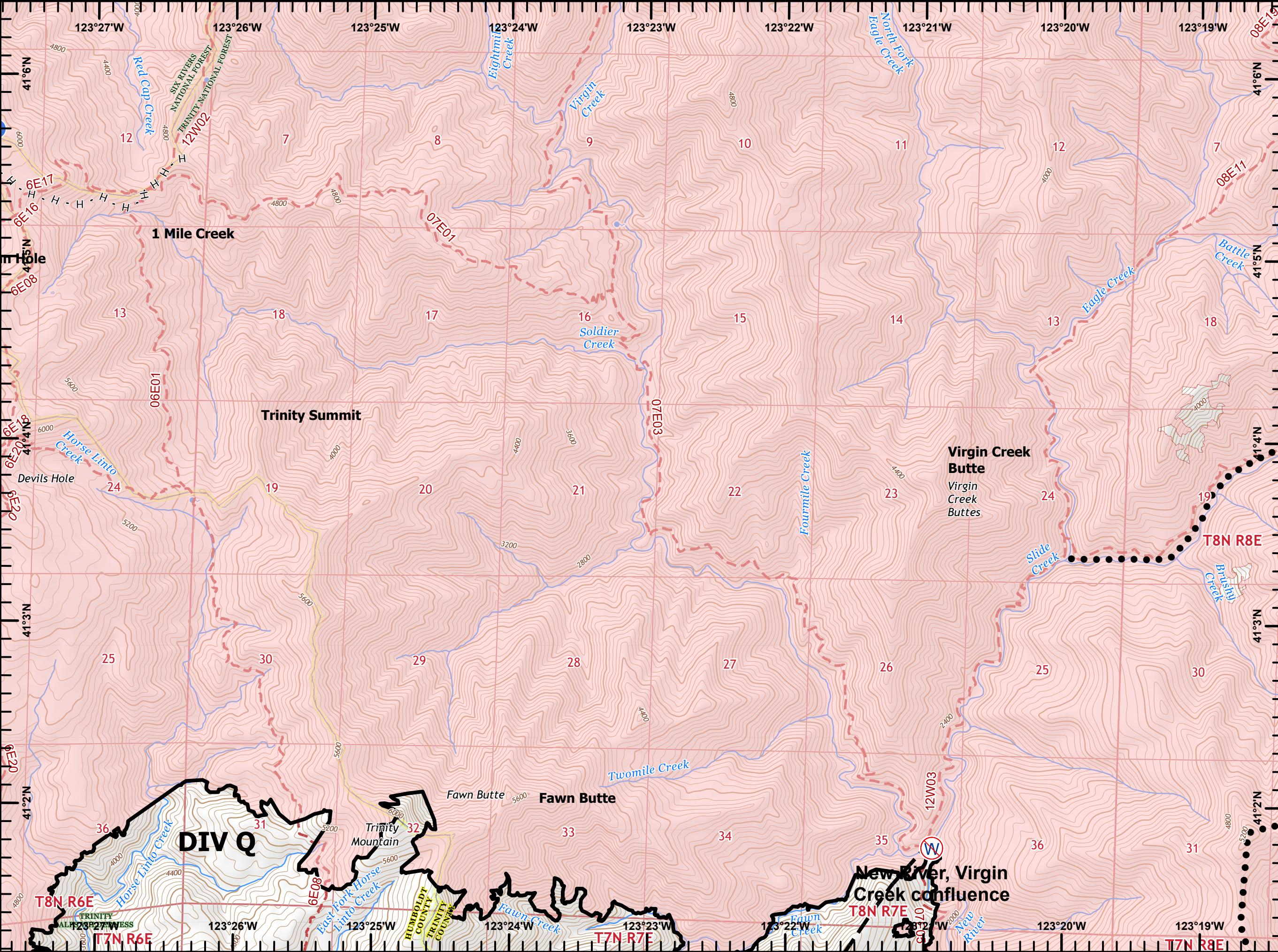
CALIFORNIA FIRE INCIDENT MANAGEMENT TEAM 12
Adapt, Improve, and Overcome



FOREST SERVICE
 U.S. DEPARTMENT OF AGRICULTURE



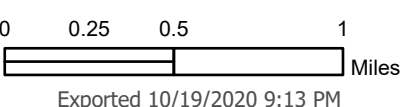
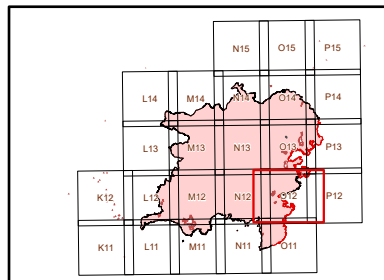
QRickit
Use Avenza Maps App



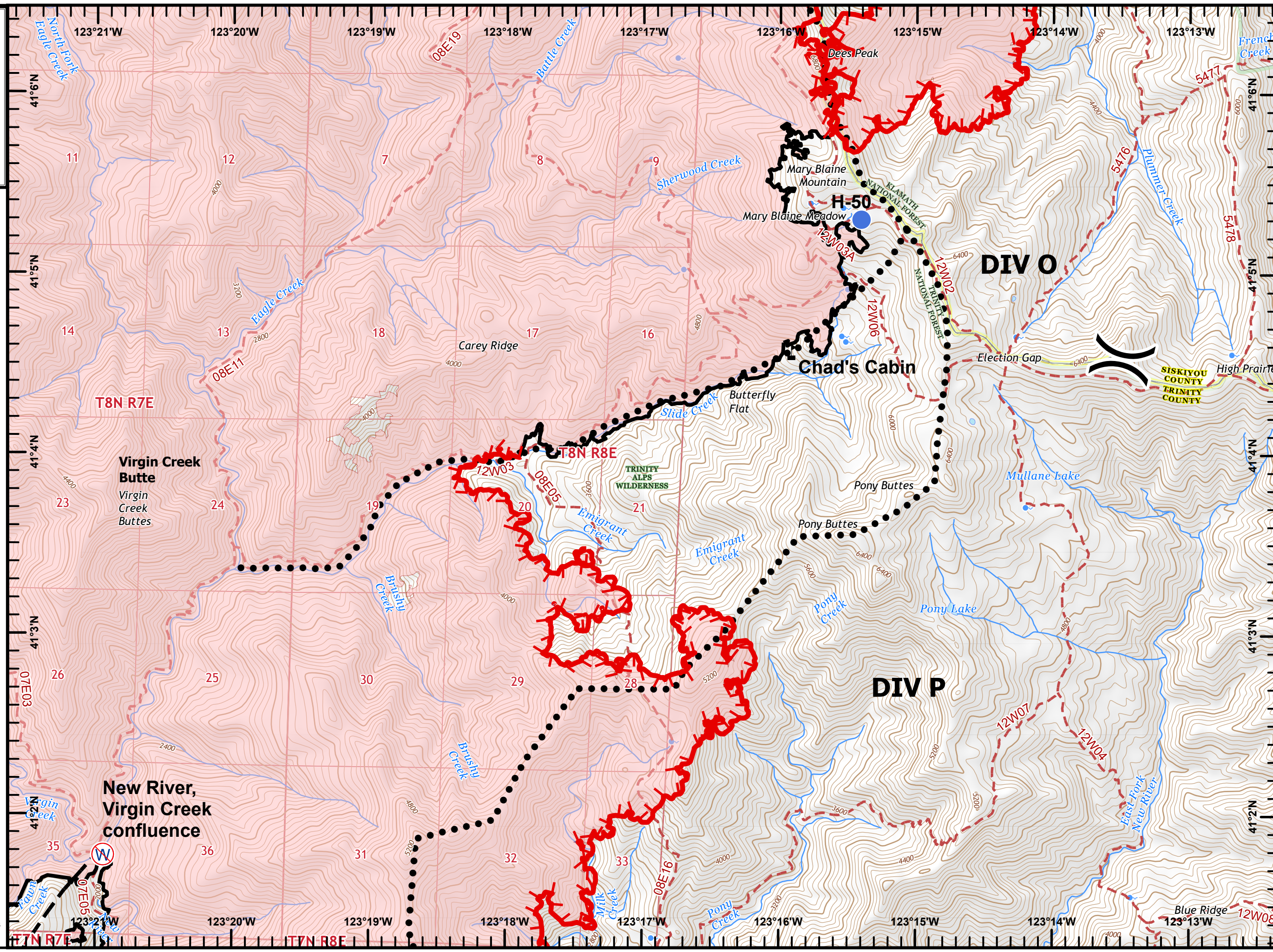
**Red Salmon Complex
IAP**
CA-SRF-000656
10/20/2020
Day
NAD83, Zone 10
Page 18 of 24
O12

- Helispot
- W Restricted Water Source
- ▲ Value at Risk
- Division Break
- Uncontrolled Fire Edge
- Contained Line
- Planned Fire Line
- Planned Secondary Line
- Trails

143,179 Est. Acres
 Acres from IR/GPS
 10/18/2020 2010



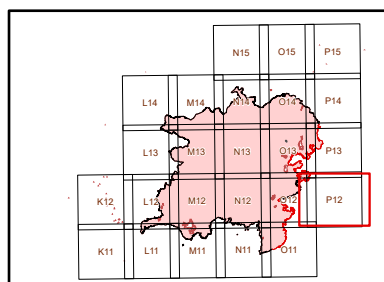
Exported 10/19/2020 9:13 PM



**Red Salmon Complex
IAP**
CA-SRF-000656
10/20/2020
Day
NAD83, Zone 10
Page 19 of 24
P12

- Dip Site
- Drop Point
- Helispot
- Division Break
- Uncontrolled Fire Edge
- Contained Line
- Completed Dozer Line
- Completed Hand Line
- Planned Fire Line
- Planned Secondary Line
- Trails

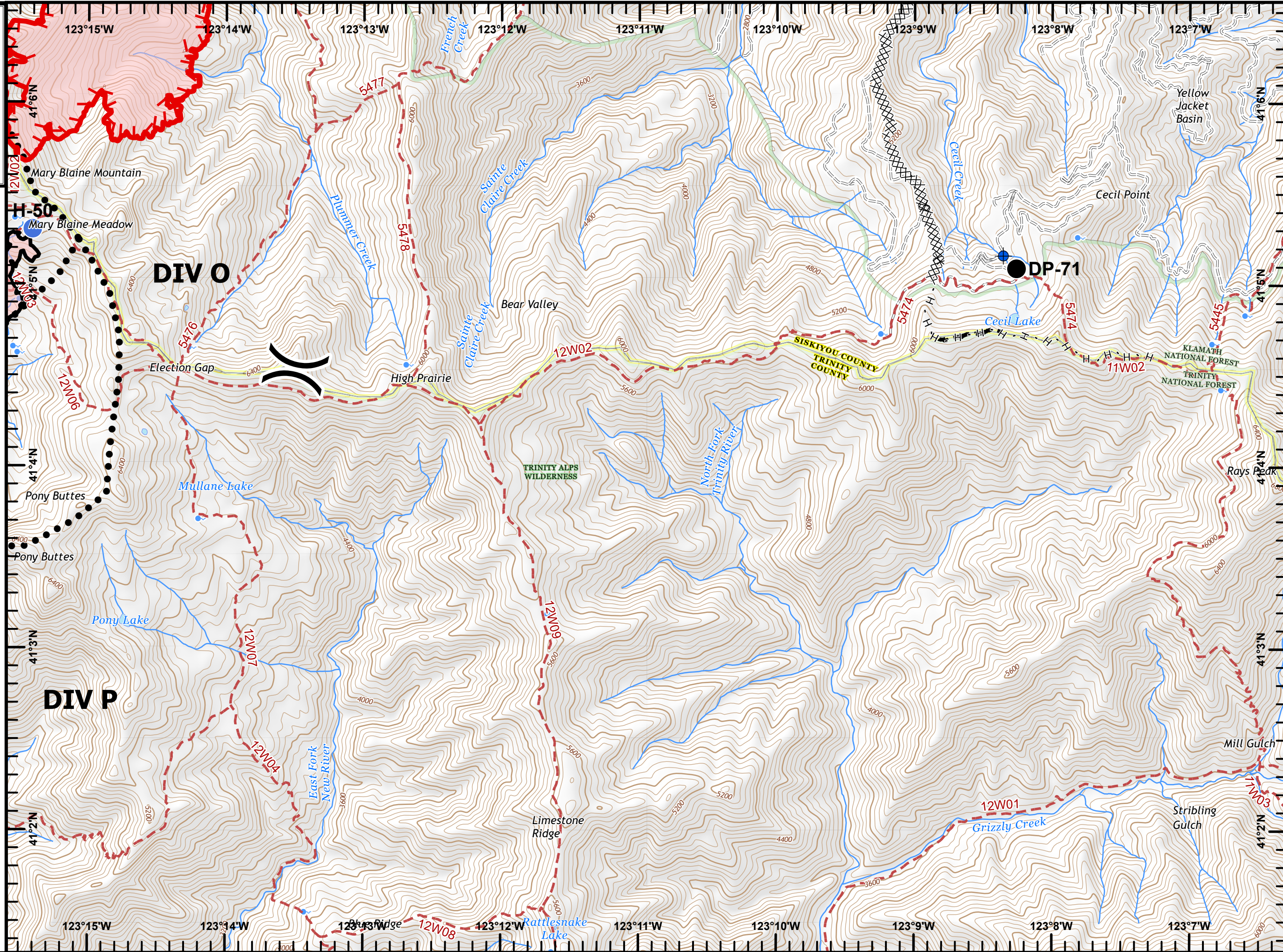
143,179 Est. Acres
 Acres from IR/GPS
 10/18/2020 2010










Use Avenza Maps App

0 0.25 0.5 1 Miles

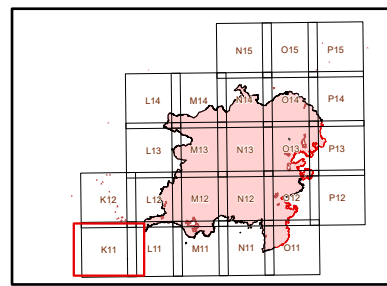
Exported 10/19/2020 9:14 PM



Red Salmon Complex IAP
CA-SRF-000656
10/20/2020
Day
NAD83, Zone 10
Page 20 of 24
K11

-  Helibase
-  Incident Command Post
-  Repeater
-  Contained Line
- H - Completed Hand Line
- R - Road as Completed Line
-  Access or Improved Road
-  Planned Secondary Line
-  Trails

143,179 Est. Acres
 Acres from IR/GPS
 10/18/2020 2010





CALIFORNIA FIRE INCIDENT MANAGEMENT TEAM 12
Adapt, Improve, and Overcome



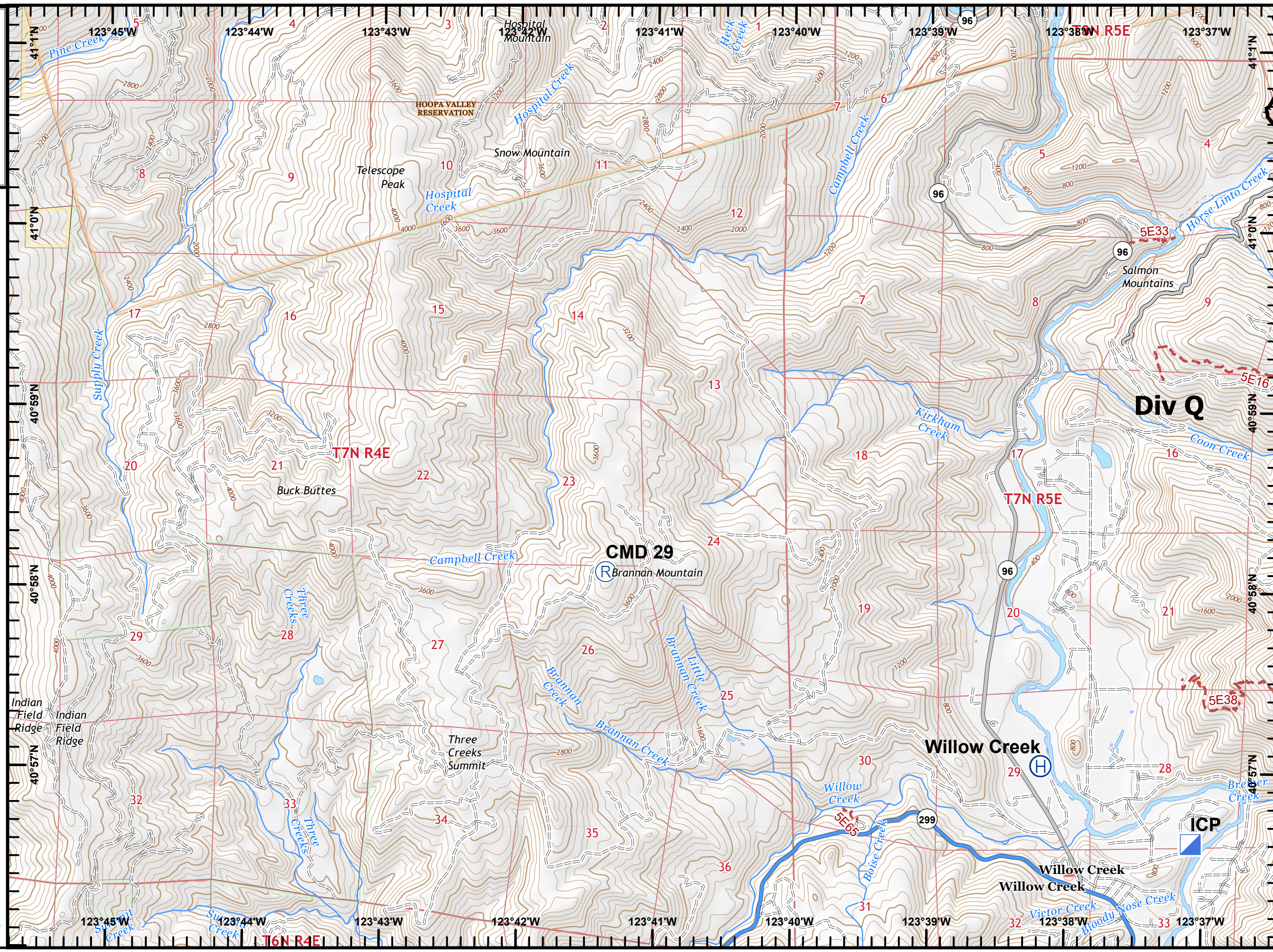
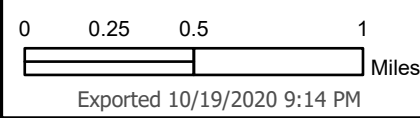
FOREST SERVICE
 U.S. DEPARTMENT OF AGRICULTURE


















N



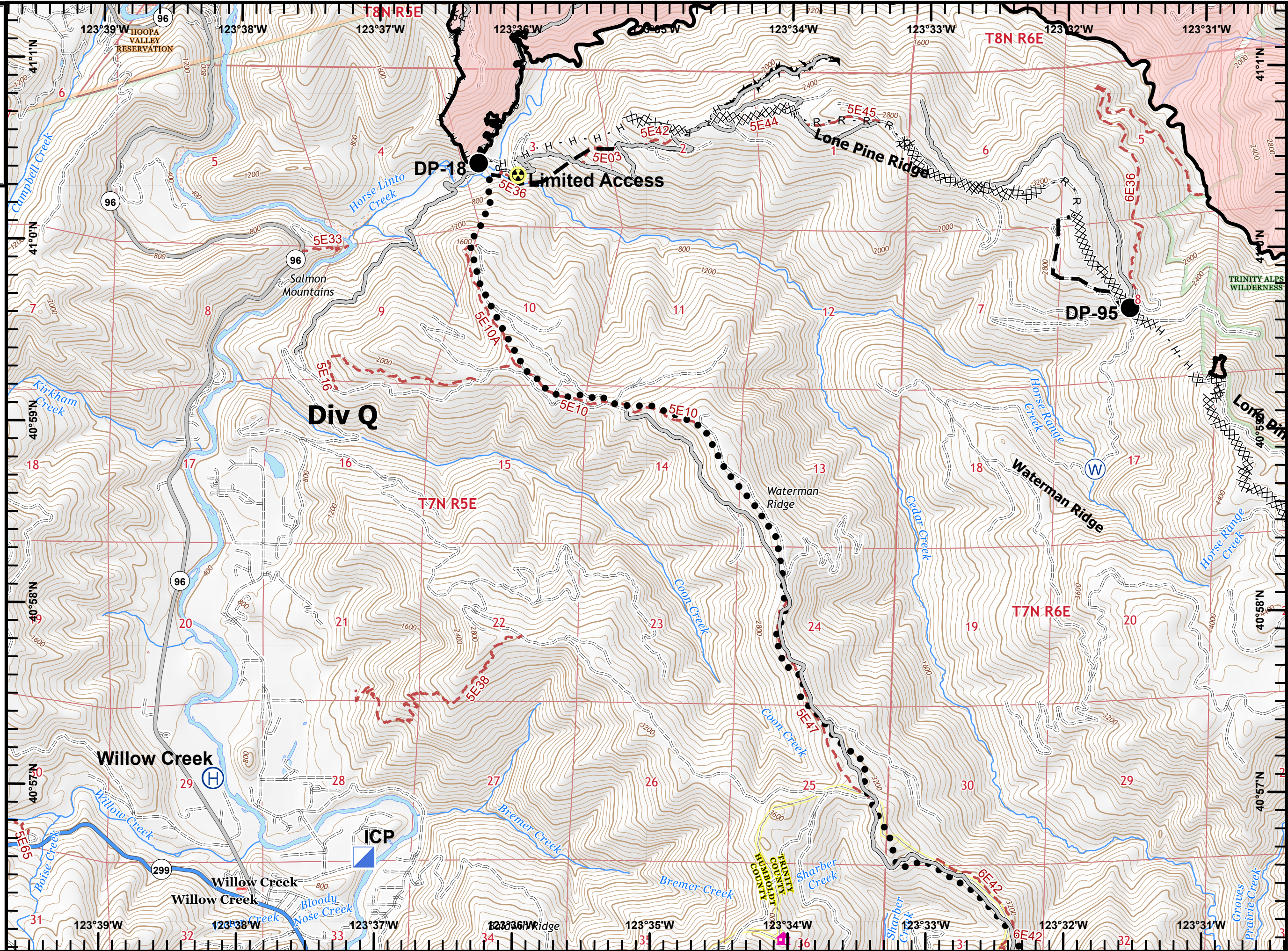
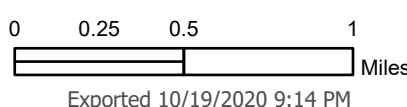
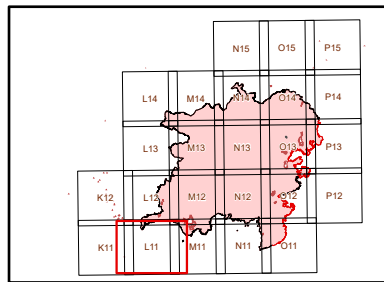
QRickit
Use Avenza Maps App
















Red Salmon Complex IAP
CA-SRF-000656
10/20/2020
Day
NAD83, Zone 10
Page 21 of 24
L11

-  Drop Point
-  Hazard
-  Helibase
-  Incident Command Post
-  Water Source
-  Contained Line
-  Completed Dozer Line
-  Completed Hand Line
-  Road as Completed Line
-  Access or Improved Road
-  Planned Fire Line
-  Planned Secondary Line
-  Road Repair
-  Trails
-  Buildings

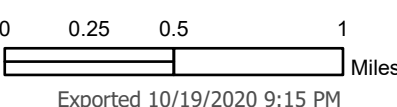
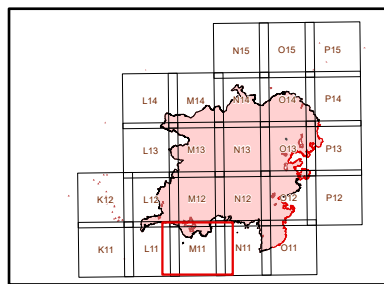
143,179 Est. Acres
 Acres from IR/GPS
 10/18/2020 2010



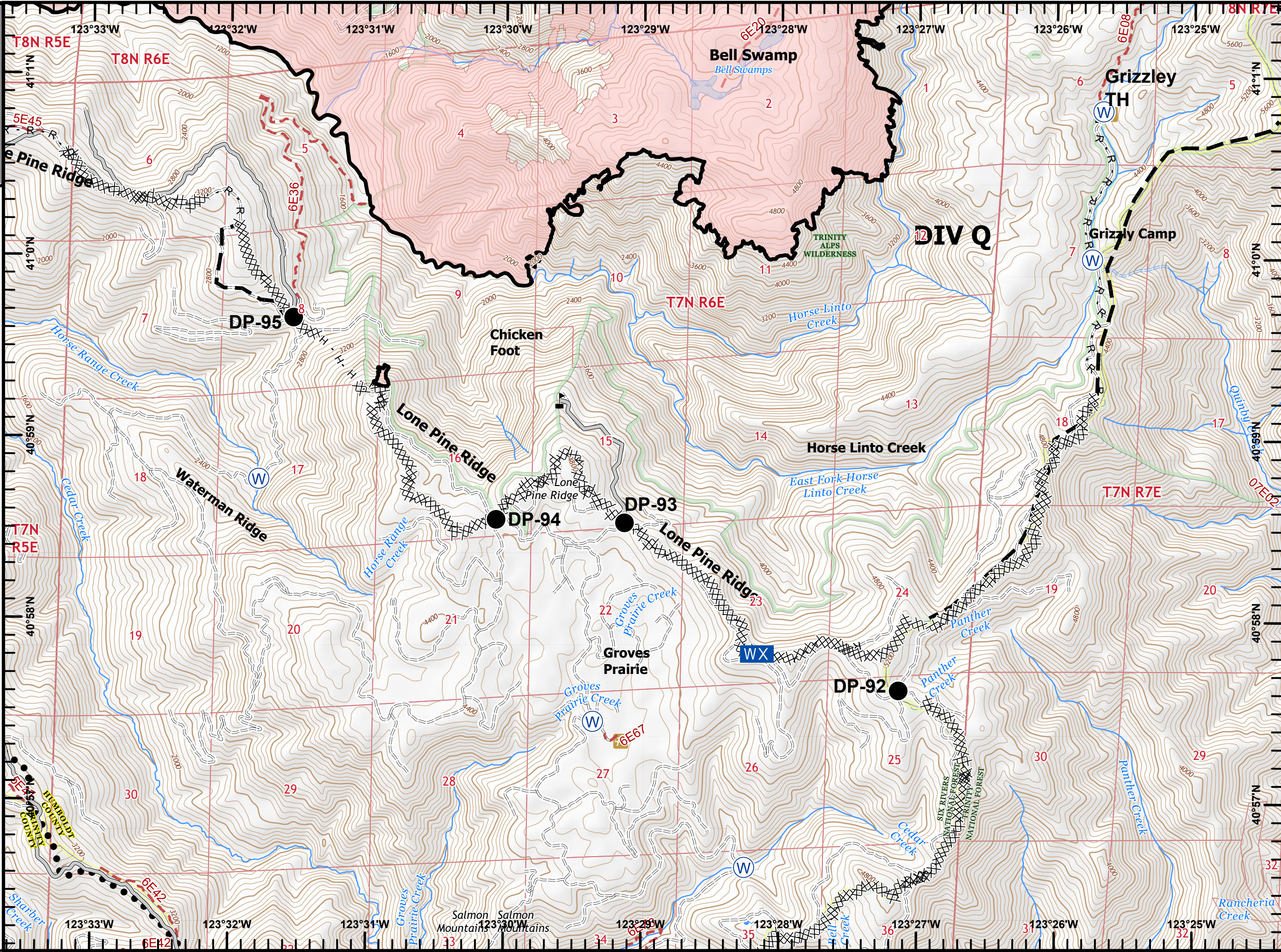
Red Salmon Complex IAP
CA-SRF-000656
10/20/2020
Day
NAD83, Zone 10
Page 22 of 24
M11

-  Bridge
-  Drop Point
-  Mobile Weather Unit
-  Water Source
-  Value at Risk
-  Contained Line
-  Completed Dozer Line
-  Completed Hand Line
-  Road as Completed Line
-  Access or Improved Road
-  Planned Fire Line
-  Planned Secondary Line
-  Trails

143,179 Est. Acres
 Acres from IR/GPS
 10/18/2020 2010



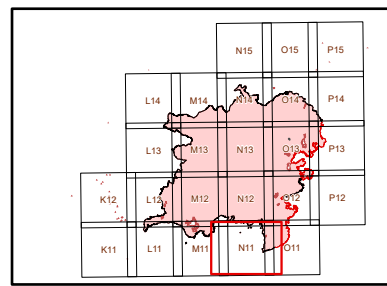
Exported 10/19/2020 9:15 PM



Red Salmon Complex
IAP
CA-SRF-000656
10/20/2020
Day
NAD83, Zone 10
Page 23 of 24
N11

- Bridge
- Dip Site
- Drop Point
- Lookout
- Water Source
- Restricted Water Source
- Value at Risk
- Uncontrolled Fire Edge
- Contained Line
- Completed Dozer Line
- Completed Hand Line
- Road as Completed Line
- Access or Improved Road
- Planned Fire Line
- Planned Secondary Line
- Trails
- Buildings

143,179 Est. Acres
 Acres from IR/GPS
 10/18/2020 2010



CALIFORNIA FIRE INCIDENT MANAGEMENT TEAM 12
Adapt, Improve, and Overcome

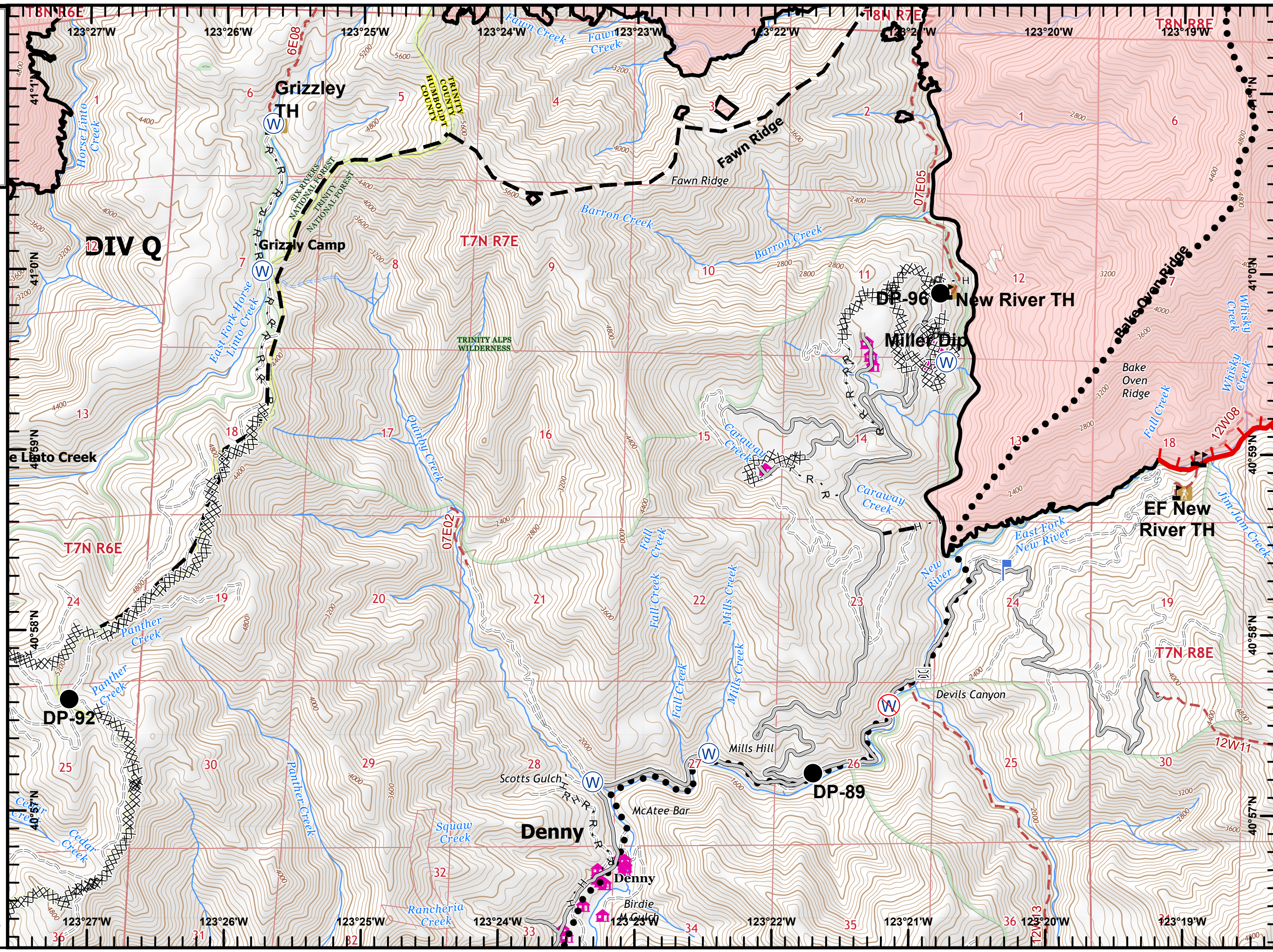
FOREST SERVICE
 U.S. DEPARTMENT OF AGRICULTURE

N

QRickit
Use Avenza Maps App

0 0.25 0.5 1 Miles

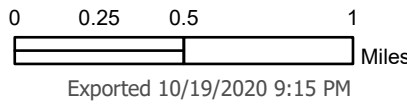
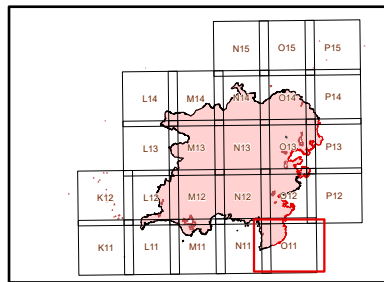
Exported 10/19/2020 9:15 PM



Red Salmon Complex IAP
CA-SRF-000656
10/20/2020
Day
NAD83, Zone 10
Page 24 of 24
O11

- Bridge
- Dip Site
- Drop Point
- Helispot
- Lookout
- Water Source
- Restricted Water Source
- Value at Risk
- Division Break
- Uncontrolled Fire Edge
- Contained Line
- Completed Dozer Line
- Completed Hand Line
- Road as Completed Line
- Access or Improved Road
- Planned Fire Line
- Planned Secondary Line
- Trails
- Buildings

143,179 Est. Acres
Acres from IR/GPS
10/18/2020 2010



Exported 10/19/2020 9:15 PM

