
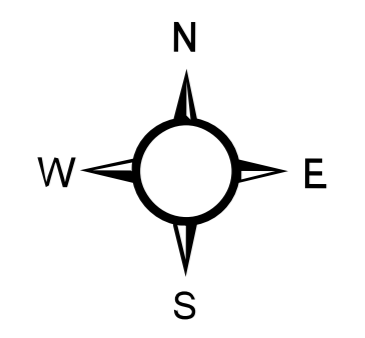



Suppression Repair  
Red Salmon Complex  
10/25/2020

Scale: 1:65,000 NAD 1983 UTM Zone 10

**Repair Status**

<span style="color: green;">●</span> Completed - Inspected	<span style="color: lightblue;">●</span> No Repair Needed	<span style="color: green;">■</span> Completed - Inspected	<span style="color: green;">■</span> Suppression Repair Zones
<span style="color: yellow;">●</span> Completed - Ready for Inspection	<span style="color: purple;">●</span> Other - See Comments	<span style="color: orange;">■</span> Completed - Ready for Inspection	<span style="color: green;">■</span> Forest Service
<span style="color: yellow;">■</span> In Progress	<span style="color: pink;">●</span> Unknown	<span style="color: red;">■</span> Repair Needed	<span style="color: yellow;">■</span> Bureau of Land Management
<span style="color: red;">●</span> Repair Needed		<span style="color: lightblue;">■</span> No Repair Needed	<span style="color: orange;">■</span> Native American
		<span style="color: purple;">■</span> Other - See Comments	<span style="color: brown;">■</span> Trails
		<span style="color: grey;">■</span> Unknown	<span style="color: green;">■</span> Wilderness



**Suppression Repair**  
**Red Salmon Complex**  
**CA-SRF-000656**  
10/25/2020



Bridge	Helibase	Safety Zone	Completed Dozer Line	Unknown
Camp	Helispot	Staging Area	Completed Hand Line	Forest Service
Clean Up Area	Incident Command Post	Water Source	Road as Completed Line	Bureau of Land Management
Culvert	Landmark	Restricted Water Source	Access or Improved Road	Native American
Dip Site	Mobile Weather Unit	Value at Risk	Line Break Completed	Trails
Drop Point	Repair Point	Other	Active Burnout	Wilderness
Dozer Push	Repeater	Planned Fire Line	Proposed Dozer Line	Suppression Repair Zones
Gate	Resource Location	Air Tanker Retardant	Repair Line	
Hazard	Road Repair	Other	Road Repair	
Hazard Tree	Division Break		Other	

Suppression Repair  
Red Salmon Complex  
10/25/2020