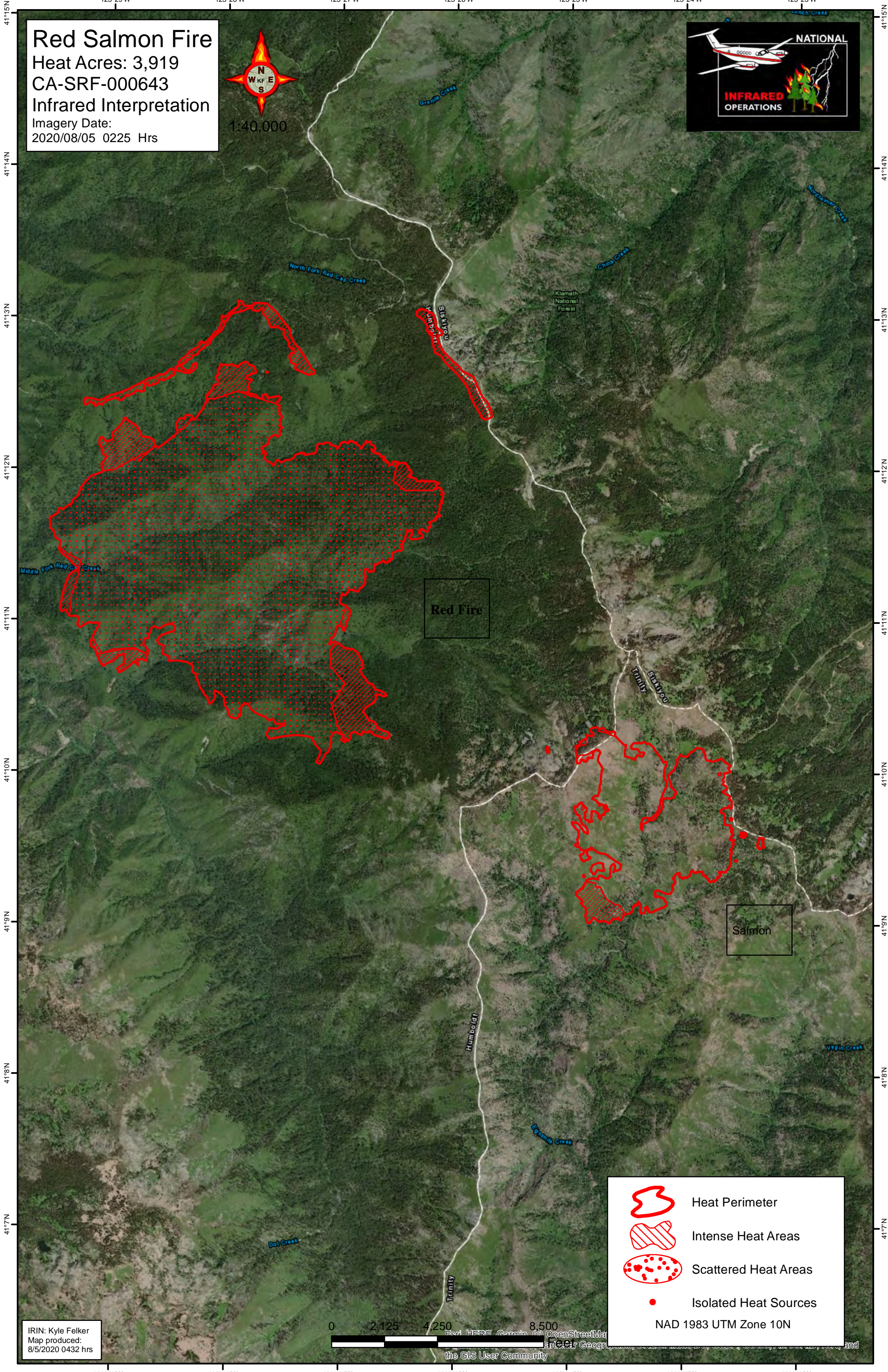






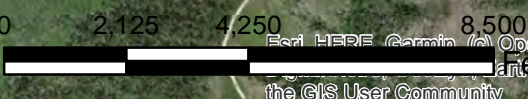
Red Salmon Fire
Heat Acres: 3,919
CA-SRF-000643
Infrared Interpretation
Imagery Date:
2020/08/05 0225 Hrs



-  Heat Perimeter
-  Intense Heat Areas
-  Scattered Heat Areas
-  Isolated Heat Sources

NAD 1983 UTM Zone 10N

IRIN: Kyle Felker
Map produced:
8/5/2020 0432 hrs



123°29'W 123°28'W 123°27'W 123°26'W 123°25'W 123°24'W 123°23'W

41°15'N
41°14'N
41°13'N
41°12'N
41°11'N
41°10'N
41°9'N
41°8'N
41°7'N

41°15'N
41°14'N
41°13'N
41°12'N
41°11'N
41°10'N
41°9'N
41°8'N
41°7'N