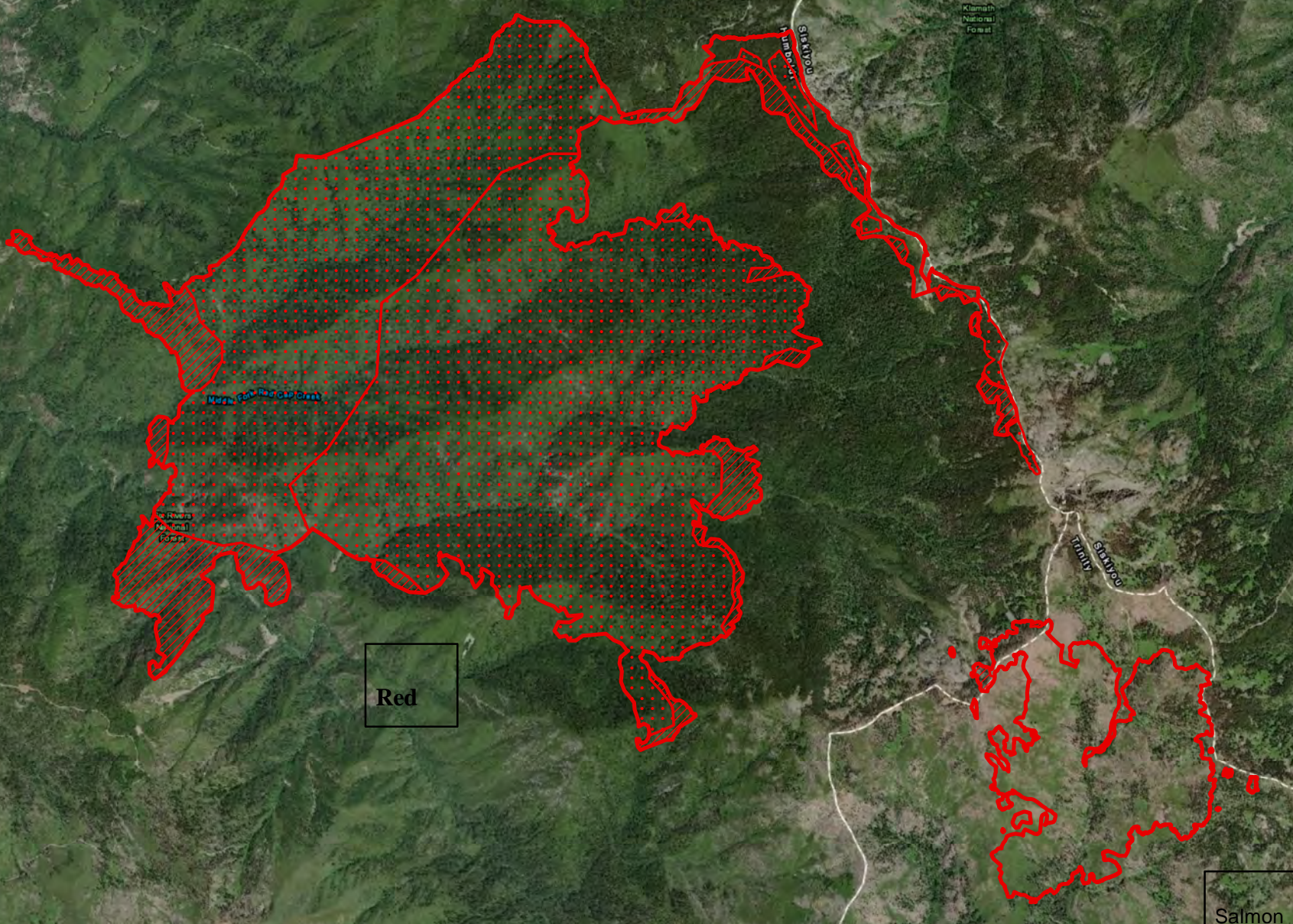






**Red Salmon Fire**  
 Heat Acres: 5,977  
 CA-SRF-000643  
 Infrared Interpretation  
 Imagery Date:  
 2020/08/08 2356 Hrs



Red

Salmon

-  Heat Perimeter
-  Intense Heat Areas
-  Scattered Heat Areas
-  Isolated Heat Sources

NAD 1983 UTM Zone 10N

IRIN: Kyle Felker  
 Map produced:  
 8/9/2020 0252 hrs

