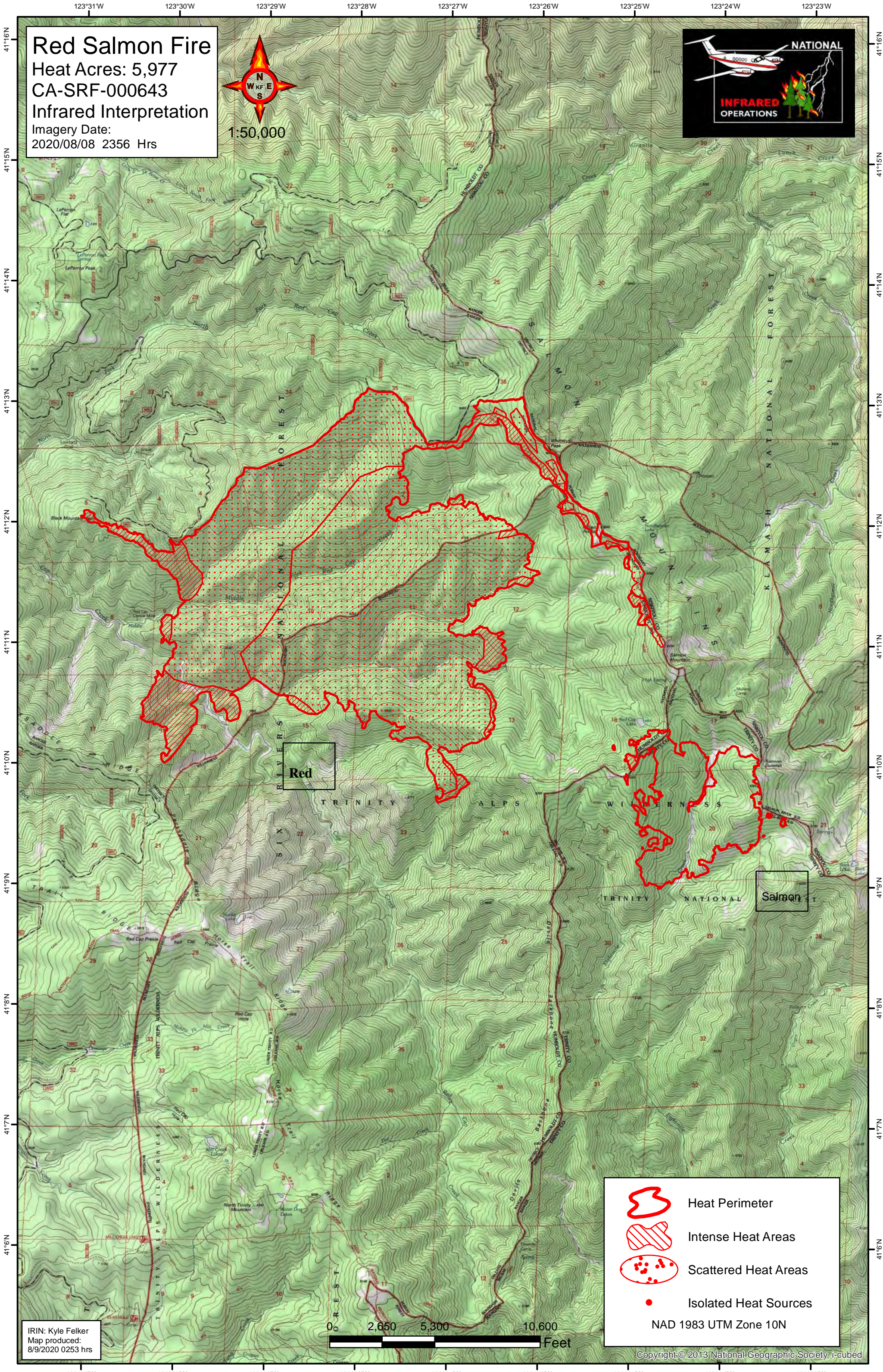


Red Salmon Fire
Heat Acres: 5,977
CA-SRF-000643
Infrared Interpretation
Imagery Date:
2020/08/08 2356 Hrs







1:50,000



Red

Salmon

-  Heat Perimeter
-  Intense Heat Areas
-  Scattered Heat Areas
-  Isolated Heat Sources

NAD 1983 UTM Zone 10N

IRIN: Kyle Felker
Map produced:
8/9/2020 0253 hrs

