



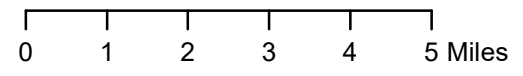


INFRARED MAP
Red Salmon Fire (CA-SRF-000656)
Flight: September 28, 2020 @0125 PDT
116,728 IR Acres
UTM 10 Nad 83
IRIN: Dale Gough



-  Heat Perimeter
-  Intense Heat
-  Scattered Heat
-  Isolated Heat



Sources: Esri, HERE, Garmin, Intermap, increment P Corp., GEBCO, USGS, FAO, NPS, NRCAN, GeBCO, METI, Esri China (Hong Kong), (c) OpenStreetMap contributors, and the GIS User Community