

119°58'0"W

119°57'0"W

119°56'0"W

39°48'0"N

39°48'0"N

39°47'0"N

39°47'0"N

39°46'0"N

39°46'0"N

39°45'0"N





39°45'0"N

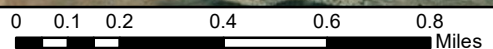
39°44'0"N

39°44'0"N

New Fire Infrared Map
 Imagery flown 10/05/2020 at 0005 PDT
 Calculated Acres 1,984
 IRIN B Banks



-  Isolated Heat Sources
-  Heat Perimeter
-  Intense Heat
-  Scattered Heat



Source: Esri, DigitalGlobe, GeoEye, Earthstar Geographics, CNES/Airbus DS, USDA, USGS, AeroGRID, IGN, and the GIS User Community

119°58'0"W

119°57'0"W

119°56'0"W