






RED SALMON CA-SRF-000656 Infrared Heat Sources 1:135,000

-  Heat Perimeter
-  Intense Heat Areas
-  Scattered Heat Areas
-  Isolated Heat Sources

NAD 1983 UTM Zone 10N

N



S

Miles

0 1 2 4

Notes:



IR Interpreter: Brian Monroe
 Interpreted Total acres: 136,861
 Date: 10/07/2020
 Scan Date: 10/06/2020
 Scan Time: 2305 hrs

Source: Esri, Maxar, GeoEye, Earthstar Geographics, CNES/Airbus DS, USDA, USGS, AeroGRID, IGN, and the GIS User Community