






RED SALMON CA-SRF-000656 Infrared Heat Sources 1:137,000

-  Heat Perimeter
 -  Intense Heat Areas
 -  Scattered Heat Areas
 -  Isolated Heat Sources
- NAD 1983 UTM Zone 10N



Notes:



IR Interpreter: Brian Monroe
IR interpreted acres: 141,178
Date: 10/11/2020
Scan Date: 10/10/2020
Scan Time: 2140 hrs PDT

Source: Esri, Maxar, GeoEye, Earthstar Geographics, CNES/Airbus DS, USDA, USGS, AeroGRID, IGN, and the GIS User Community