



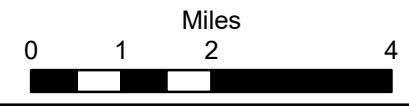



# RED SALMON CA-SRF-000656 Infrared Heat Sources 1:135,000

-  Heat Perimeter
  -  Intense Heat Areas
  -  Scattered Heat Areas
  -  Isolated Heat Sources
- NAD 1983 UTM Zone 10N



Notes:



IR Interpreter: Brian Monroe  
IR interpreted acres: 141,251  
Date: 10/12/2020  
Scan Date: 10/11/2020  
Scan Time: 1915 hrs PDT

Source: Esri, Maxar, GeoEye, Earthstar Geographics, CNES/Airbus DS, USDA, USGS, AeroGRID, IGN, and the GIS User Community