
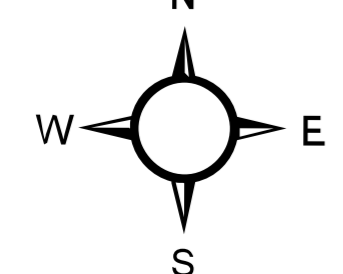



Planning OPS
Red Salmon Complex
Oct. 28 - Nov. 1, 2020

143,836 Est. Acres
Acres from IR/GPS 10/26/2020 2125



Scale: 1:65,000
Datum: NAD 1983
UTM Zone 10

PLANNING OPS

Red Salmon Complex

CA-SRF-000656

Oct. 28 - Nov. 1, 2020

| | | |
|--|--|---|
| <p>PACE</p> <ul style="list-style-type: none"> — Primary — Alternate — Contingency — Emergency ● Management Action Points | <ul style="list-style-type: none"> — Uncontrolled Fire Edge — Road as Completed Line — Contained Line — Completed Dozer Line — Completed Hand Line — Access or Improved Road | <ul style="list-style-type: none"> — Proposed Dozer Line — Planned Fire Line — Planned Secondary Line — Fire Perimeter — Value at Risk |
|--|--|---|

Planning OPS
Red Salmon Complex
Oct. 28 - Nov. 1, 2020