


# Loyalton Fire CA-TNF-001600 Operations Map

August 30, 2020  
47,029 IR acres  
at 00:05 on 8/22


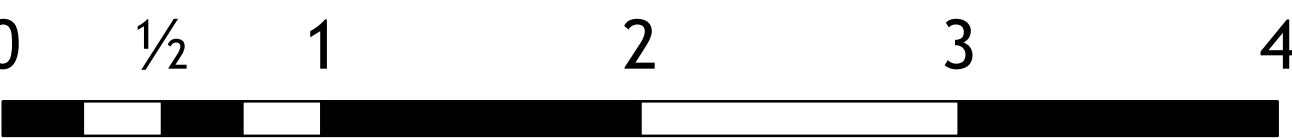
- ⊙ Camp
- ✕ Closure
- ◆ Dip Site
- Drop Point
- ⚠ Hazard
- 🚒 Incident Command Post
- Ⓜ Repeater
- ▲ Safety Zone
- ⚡ Value at Risk
- ) Division Break

- Contained Line
- ⚡ Completed Dozer Line
- Completed Hand Line
- Road as Completed Line
- ⋯ Planned Secondary Line
- ▭ State Boundary
- ▭ County Boundary
- ▭ Babbitt Peak RNA
- ▭ Sensitive Plants

- Ownership**
- ▭ Bureau of Land Management
  - ▭ Forest Service
  - ▭ State
  - ▭ Private



1:38,000

Miles



Datum: NAD 1983 2011  
A. Coogan

