








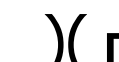
# Signage Map

## Solstice Eruption







HI-HVP-NP20170574

Hawaii Volcanoes  
National Park

December 31, 2020

-  NPS Boundary
-  Parking Areas
-  Viewing Areas
-  Restrooms
-  Admin Use Only
-  Public Closure
-  Lava Extent
-  Division Break

### HAVO Eruption Signage

-  Area Closed
-  COVID
-  Cliffs Cracks Etc
-  Other
-  Signboard
-  Viewing Area

Location	# Signs
Kilauea Lookout	24
Kilauea Military Camp	17
Steam Vents	7
KVC / Volcano House	3
Waldron's Ledge	0
Kilauea Iki	2
Devastation / Pu'u Pua'i	3
Keanakāko'i	14

Sign Type	# Signs
Area Closed	29
Cliffs Cracks Etc	16
COVID	7
Other	8
Signboard	8
Viewing Area	2

Sign Mobility	# Signs
Yes	49
No	21

\*\*\*Approximately 70 signs total\*\*\*

