


*\*\* Corrected \*\**

INCIDENT ACTION PLAN  
NORTH COMPLEX  
NORTH ZONE / SOUTH ZONE  
CA-PNF-001308 P5NFZ7 (0511)



SUNDAY

OPERATIONAL PERIOD  
9/20/2020 0600 – 9/21/2020 0600



0600 - Day Operations Briefing

1800 - Night Operations Briefing



## INCIDENT OBJECTIVES (ICS 202)

1. Incident Name:	2. Operational Period:				
NORTH COMPLEX	Date/Time From: 09/20/2020 0600      SUN	Date/Time To: 09/21/2020 0600      MON			
<b>3. Objective(s):</b> <u>Leaders Intent:</u> Defend against threats to life, communities, commercial timber, critical infrastructure and natural, cultural and historic values.  <u>Management Objectives:</u> <ul style="list-style-type: none"> <li>· Utilize nationally recognized risk management processes to minimize threats to the public and emergency responders.</li> <li>· Use risk-based decision making and utilize strategies involving MIST to protect and defend cultural values and natural resources.</li> <li>· Foster and maintain positive relationships with all stakeholders and the public by sharing critical information so timely decisions and actions can be implemented.</li> <li>· Manage incident cost effectively for the values at risk through regular and ongoing cost analysis.</li> <li>· Follow identified standard procedures to minimize the spread of Covid-19 to all functions of the incident.</li> </ul> <u>Control Objectives:</u> <ul style="list-style-type: none"> <li>· Keep all contained fires within existing perimeters.</li> </ul> Keep the fire: <ul style="list-style-type: none"> <li>· South of East Quincy and Road Systems 24N34 east to Bucks Lake and 23N16</li> <li>· North of Butte and Yuba County line and the Plumas and Sierra County line</li> <li>· West of 24N51B and State Highway 70 corridor</li> <li>· East of the West Zone demarcation lines</li> </ul>					
<b>4. Operational Period Command Emphasis:</b>  Continue to excel.					
<b>General Situational Awareness:</b>  A leader takes people where they want to go. A great leader takes people where they don't necessarily want to go, but ought to be.					
<b>5. Site Safety Plan Required?</b> Yes <input type="checkbox"/> No <input checked="" type="checkbox"/> <b>Approved Site Safety Plan(s) Located at:</b>					
<b>6. Incident Action Plan</b> (the items checked below are included in this Incident Action Plan): <table style="width: 100%; border: none;"> <tr> <td style="width: 33%; vertical-align: top;"> <input checked="" type="checkbox"/> ICS 202  <input checked="" type="checkbox"/> ICS 203  <input checked="" type="checkbox"/> ICS 204  <input checked="" type="checkbox"/> ICS 205  <input type="checkbox"/> ICS 205A  <input checked="" type="checkbox"/> ICS 206             </td> <td style="width: 33%; vertical-align: top;"> <input type="checkbox"/> ICS 207  <input checked="" type="checkbox"/> ICS 208  <input checked="" type="checkbox"/> ICS 220  <input checked="" type="checkbox"/> Map/Chart  <input checked="" type="checkbox"/> Weather Forecast/Tides/Currents             </td> <td style="width: 33%; vertical-align: top;"> <b>Other Attachments:</b>  <input type="checkbox"/> _____  <input type="checkbox"/> _____  <input type="checkbox"/> _____             </td> </tr> </table>			<input checked="" type="checkbox"/> ICS 202 <input checked="" type="checkbox"/> ICS 203 <input checked="" type="checkbox"/> ICS 204 <input checked="" type="checkbox"/> ICS 205 <input type="checkbox"/> ICS 205A <input checked="" type="checkbox"/> ICS 206	<input type="checkbox"/> ICS 207 <input checked="" type="checkbox"/> ICS 208 <input checked="" type="checkbox"/> ICS 220 <input checked="" type="checkbox"/> Map/Chart <input checked="" type="checkbox"/> Weather Forecast/Tides/Currents	<b>Other Attachments:</b> <input type="checkbox"/> _____ <input type="checkbox"/> _____ <input type="checkbox"/> _____
<input checked="" type="checkbox"/> ICS 202 <input checked="" type="checkbox"/> ICS 203 <input checked="" type="checkbox"/> ICS 204 <input checked="" type="checkbox"/> ICS 205 <input type="checkbox"/> ICS 205A <input checked="" type="checkbox"/> ICS 206	<input type="checkbox"/> ICS 207 <input checked="" type="checkbox"/> ICS 208 <input checked="" type="checkbox"/> ICS 220 <input checked="" type="checkbox"/> Map/Chart <input checked="" type="checkbox"/> Weather Forecast/Tides/Currents	<b>Other Attachments:</b> <input type="checkbox"/> _____ <input type="checkbox"/> _____ <input type="checkbox"/> _____			
<b>7. Prepared by:</b> THOMAS MARCHANT      Position/Title:      PSC1	<b>Signature:</b>				
<b>8. Approved by Incident Commander:</b>	<b>Name:</b> JAY KURTH	<b>Signature:</b> DPIIC			
ICS 202	IAP Page	<b>Date/Time:</b> 09/19/2020 2200			

ORGANIZATION ASSIGNMENT LIST		9. Operations Section	
1. Incident Name <b>North Complex</b>		North Zone Day Operations	Kyle Jacobson
2. Date Prepared <b>9/19/2020</b>		South Zone Day Operations	Dave Pereira
3. Time <b>2200</b>		West Zone Operations	Shane Lauderdale
4. Operational Period: <b>September 20-21, 2020 0600 - 0600</b>		Planning Operations	Jake Cagle
<b>Day Shift 0600-1800</b>		Road Group	
<b>Night Shift 1800 - 0600</b>		Structure Protection Group	Jesse Plummer
Position		a. South Zone - Branch VII	
Name		Branch Director	Gary Monday
5. Incident Commander and Staff		Division BB	Patrick Callahan / Craig Kostrzewski (T)
Unified Incident Commanders	Jay Kurth / Dave Russell / Lt. Matt Keeling / Aaron Wright	Division DD	Ryan Bauer
Deputy IC	Rocky W. Opliger	Division GG / JJ	Grahm Rice / Kyle Golus (T)
Safety Officer	Mike Alforque	b. North Zone - Branch X	
COVID Safety Officer	Curt Schwarm	Branch Director	Pat Laeng / Abraham Philipson (T)
Information Officer	Sean Collins / Kristen Miller (T)	Division AA / TT	Jim Underwood / Theodore Chambon (T)
Liaison	Mike Baines / Scott Lucas	Division MM	Mark Mott / Jeff Hurd (T)
6. Agency Representatives		Division QQ	Chris Voelker / Edward Smith (T)
Agency	Name	Division P / S / V / X / Z	
USFS PNF AA	Chris Carlton	Firing Group	Nick Bunch
USFS PNF AA	Barbara Drake	c. Contingency Branch	
USFS PNF AREP	Dave Brillenz, Feather River RD	Branch Director	Robert Bertolina
USFS PNF AREP	Andy Welsh, Mt. Hough RD	Contingency Group	
CHP	Erik Egide	d. West Zone - Branch XX	
SPI	Steve Dubonis	Branch Director	Sean Norman/Barry Biermann (Deputy) Jeremy Salizoni
WM. Beatty & Assoc.	John Yann	Division C	Jason Finney/ Ryan Riddle (T)
CAL OES North Complex	Kit Bailey	e. West Zone - Branch XXIII / XXV	
COVID Advisor North Cplx	Brant Petersen	Branch Director	Robert Szczepanek (T)
CCC	Ben Herbert	Division T	Robert Kovach (1552C)
7. Planning Section		f. Night Branch	
Chief	Mitch Diehl / Thomas Marchant (T)	Branch Director	James Courtright
Resources Unit	Gina Bald / Mike Vetti / Tom Reaves / Karen Kurniega (T) / Scott Lazenby (T)	Night Holding	Kris Larson / Christian Vanderslice (T)
Situation Unit	M. Hoose / D. Gulliani / J. Erickson / J. Forsyth/ J. Camacho (T)	Night Firing Group	Terry McShane / Michael Cobb (T)
FBAN	Diondray Wiley (T)	Division DD Night	Amanda Hickman / Patrick Johnson (T)
READ	Stephen Hodges	g. Air Operations Branch	
ITSS	James Whiteside / Mike Laxo	Air Operations Branch Director	Galen Young
GISS	Chris Clervi / Matthew Eister / Chris Barrett	10. Finance Section	
Demob Unit	Marian Kadota / Jeremy Fauskee	Finance Section Chief	Judy Reynolds
Training Specialist	Emil Picchi (T)	Time Unit	Sheila Miner / Loni Holt / Mike Turos (T)
HRSP	Adam Alvarez	Equipment Time	Evelyn Trujillo
Documentation	Gianna Vaccaro (T)	Personnel Time	Anna Reiber
IMET	Sean Luchs <i>ARA/Mark Copple</i>	Procurement Unit	Craig Ericson
DPRO	Darrick Rossotti / Nathan Ditmore	Cost	Vicki Wilson
8. Logistics Section		Comp /Claims	Scott Parsons
Chief	Cheryl Raines / Tracy Stelman / Martie Hale (T)	Prepared by Gina Bald 9/19/2020	
Communications Unit	Sal Bonilla / Kevin Janes / Tim Maguire		
Medical Unit	Doug Stuart / Mike Harris / Eric Williams		
Food Unit	Linda Guy / Jan Palecek (T)		
Facilities Unit	Aron Levin		
Supply Unit	Jennifer Wells / Jennifer Armstrong (T)		
Ground Support	Jeff Burch / Ron Brewer		



**North Complex: Claremont & Bear Fires  
Weather Forecast**



**Forecast Number:** 30  
**Office Responsible:** CA-PNF  
**Shift Date:** Sunday, Sept 20, 2020  
**Forecast Issued At:** 2000 hrs. 9/19/20

**Incident Meteorologist:** Sean Luchs  
**Forecast For Shift Times:** 0600 - 0600

**WEATHER DISCUSSION:** Our warming and drying trend that began Saturday will continue today, in spite of clear sky and lighter winds giving us another chilly start to the day. With temperatures moving upwards, look for relative humidity to dip a bit more again today, with the driest spots seeing a minimum RH around 20%. Expect general winds to be from the southwest and light to moderate, meaning terrain will again strongly influence local winds.

**Today (0600-1800):**

**Weather:** Cool to begin the day, but mostly sunny and warmer this afternoon. Winds generally out of the WSW with local winds having significant influence.

**High Temperatures:** 24hr Trend: 5°F / 3C warmer

Upper Slopes & Ridges: 68-74°F / 20-23C      Mid Slopes & Valleys: 78-83°F / 26-28C

**Afternoon Min RH:** 24hr Trend: 0-5% drier

Upper Slopes/Ridges: 28-38%      Mid-slopes: Valleys: 20-28%

**20 Foot Winds:** 24hr Trend: steady in speed; direction in general winds changing slightly to be more southwesterly

Ridges/Above 6,000': SW winds around 10 mph / 16 km/h. Terrain winds to prevail at night.

Mid-Slopes and Valleys: SW 5-10 mph / 8-16 km/h with gusts to 15 mph / 25 km/h for general winds – expect terrain winds to prevail when winds are light.

**A.M. Inversion/Thermal Belt:** 5,500-6,000 ft. / 1750-1850 m MSL

**Transport Wind:** Light and variable

**Mixing Height:** 6,000 ft. / 1850 m MSL

**LAL:** 1

**Chance of Wetting Rain (> or = to 0.10"): 0%**

**Tonight (1800-0600):**

**Weather:** Another chilly night ahead – particularly in the valleys – due to clear sky and downslope and downvalley terrain winds. Humidity should recover well again, but not quite as well as previous nights.

**Low Temps:** Valleys/Drainages: 35-40°F / 2-4C      Slopes/Ridges: 47-52°F / 8-11C      24hr Trend: steady

**Max RH:** 24hr Trend: steady in valleys and most slopes, 5-10% drier near and on ridges

Valleys/Drainages: 90+%      Mid-slopes: 55-65%      Upper Slopes/Ridges: 40-50%

**20 Foot Winds:** 24hr Trend: -5 mph / -8 km/h

Daytime winds persist until 2000, then nocturnal terrain winds prevail overnight

**LAL:** 1

**Chance of Wetting Rain (> OR = to 0.10"): 0%**


**Inversion/Thermal Belt:** 5,500-6,000 ft. / 1750-1850 m MSL

**2-5 Day Outlook, Mon-Thurs:** The warming and drying trend will see a bit of a pause Monday and Tuesday as a distant front spits some scattered clouds our way. Light to moderate winds generally out of the SW can be expected during the day, but local winds will have significant influence from terrain. Expect nocturnal terrain winds to be dominant. After the pause in the warming/drying trend early in the week, we'll see temperatures slowly edge up again Wednesday and Thursday.



*Latest Weather Observations near the Incident*

## FIRE BEHAVIOR FORECAST

<b>FORECAST NUMBER:</b> 31	<b>TYPE OF FIRE</b> Wildfire
<b>FIRE NAME:</b> North Complex	<b>OPERATIONAL PERIOD</b> 09/20-9/21 Day/Night 2020
<b>DATE ISSUED</b> Saturday, Sept. 19, 2020	<b>TIME ISSUED</b> 2000
<b>UNIT</b> Plumas National Forest	<b>SIGNED</b> Diondray Wiley, FBAN (T) 

### INPUTS

#### WEATHER SUMMARY

**WEATHER:** Cool to begin the day. Mostly sunny and warm in the afternoon. Winds generally out of the WSW, local winds having the most influence.

**MAX TEMP:** Mid Slope & Valleys: **78-83°** Upper Slopes & Ridges: 68-74° **MIN RH:** Valley 20-28% Ridge 28-38%

**20 FOOT WINDS:** Ridges **SW 10mph**. Terrain winds to prevail at night  
Valleys **SW 5-10 mph G15**. Expect terrain winds to prevail when winds are light.

**LAL: 1 CHANCE OF WETTING RAIN** ( $\geq 0.10''$ ): 0%

**FUELS:** The major fuel types, found in and around the fire area are timber litter and shrubs.

**Ignition Receptiveness:** ERC levels are below the 90<sup>th</sup> percentile. Probability of Ignition Day 70%  
Night 30%.

**Thermal Belt** 5,500-6000ft.

**Dryness:** Dead and down fuel moistures: 1 hour – 5% day, 10 hour– 10%, 100 hour–9%, and 1000 hour– 7%.

### FIRE BEHAVIOR

Expect SW winds for the next few shifts. Forecasted winds, however light, will affect SW-NE drainages. Wind can increase in speed when traveling through and around terrain features (spur ridges, gaps, saddles). Spotting potential will increase in the North Zone (DIVs MM, QQ, TT) and South Zone (DIV BB). Fuel, topography and light winds will continue to be a conduit for active fire behavior and spread. Clear air will intensify fire activity.

### SPECIFIC FIRE BEHAVIOR:

#### **Branch X North Zone:**

**Division AA/TT:** Minimal fire activity expected in Division AA. In Division TT, expect interior smoldering, torching and flanking. Increased spotting potential due to SW winds.

**Division MM:** Minimal activity (interior smoldering) on the west side near the West Zone. Active interior from firing operation. Potential for spotting with alignment and/or wind shifts.

**Division QQ:** Expect active fire behavior due to SW winds. The West side of the finger will experience backing fire with interior flanking and torching due to the previous shifts firing operation. Potential for the East side of the finger to advance north with running, torching and spotting.

**Division P/S/V/X/Z:** Patrol status. Interior islands will continue to smolder.

#### **Branch VII South Zone:**

**Division BB:** Active fire behavior with uphill movement, torching and potential for spotting. Faster rates of spread on ridgetops with SW winds. Expect backing fire from proposed firing operations.

**Division DD:** Interior smoldering.

**Division GG/JJ:** Smoldering and creeping in the interior and near the containment line. Be aware of fire activity in the West Zone (CALFire).

**Night Division:** Cooler temperatures tonight. Moderate RH recovery on ridgetops. Diurnal downslope winds. A PIG of 30% will minimize fire behavior and keep spot fires manageable. Firing operations will be successful with cooler temps, low PIG and favorable winds.

### AIR OPERATIONS

Limited opportunities exist for Air Operations due to smoke, plan accordingly.

### Safety Message

Don't fall into the "same old – same old" trap. Fire behavior can change in an instant. STAY ALERT!

**Division/Group Assignment List (ICS 204 WF)**  
 Controlled Unclassified Information//Basic

<b>1. Incident Name:</b>			<b>3.</b>			
NORTH COMPLEX			<b>Branch:</b>		<b>Division/Group:</b>  <b>ROAD GROUP</b>	
<b>2. Operational Period:</b>						
Date/Time From: 09/20/2020 0600      SUN		Date/Time To: 09/21/2020 0600      MON				
<b>4. Operations Personnel</b>						
<b>NORTH OPERATIONS CHIEF</b>		KYLE JACOBSON		<b>BRANCH DIRECTOR</b>		
<b>DIVISION/GROUP SUPERVISOR</b>				<b>AIR ATTACK SUPERVISOR</b>		
<b>5. Resources Assigned this Period</b>						
Strike Team / Task Force / Resource Designator		LWD	Leader	Number Persons	Drop Off PT./Time	Pick Up PT./Time
GRD1 OWENS E-619		10/07	FURTADO, JOE	2	QUINCY/0600	QUINCY/1800
<b>6. Control Operations/Work Assignments:</b>						
<b>Road Group Reports to North Ops.</b> Coordinate with Acting Forest Engineer. (Francisco Rico)						
<b>7. Special Instructions:</b>						
Check in and Check out with Division Supervisor						
<b>8. Division/Group Communication Summary</b>						
Function	Channel	RX Frequency N/W	RX Tone/NAC	TX Frequency N/W	TX Tone/NAC	Mode
COMMAND	1 NIFC C10	170.4125	107.2	165.9625	107.2	A
COMMAND	2 NIFC C26	172.5500	107.2	164.8625	107.2	A
COMMAND	3 NIFC C47	172.0750	107.2	162.2000	107.2	A
COMMAND	4 NIFC C3	170.4250	107.2	168.0750	107.2	A
COMMAND	5 NIFC C44	172.5375	107.2	168.5125	107.2	A
<b>9. Prepared By (Resource Unit Leader)</b>			<b>Approved By (Planning Section Chief)</b>		<b>Date</b>	<b>Time</b>
GINA BALD			THOMAS MARCHANT		09/19/2020	2200

**Division/Group Assignment List (ICS 204 WF)**  
**Controlled Unclassified Information//Basic**

<b>1. Incident Name:</b>			<b>3.</b>			
NORTH COMPLEX			<b>Branch:</b>		<b>STRUCTURE PROTECTION</b>	
<b>2. Operational Period:</b>						
Date/Time From: 09/20/2020 0600      SUN			Date/Time To: 09/21/2020 0600      MON			
<b>4. Operations Personnel</b>						
<b>NORTH OPERATIONS CHIEF</b>		KYLE JACOBSON		<b>BRANCH DIRECTOR</b>		
<b>DIVISION/GROUP SUPERVISOR</b>		JESSE PLUMMER LWD-10/1 → AA/TT		<b>AIR ATTACK SUPERVISOR</b>		
<b>5. Resources Assigned this Period</b>						
Strike Team / Task Force / Resource Designator		LWD	Leader	Number Persons	Drop Off PT./Time	Pick Up PT./Time
ENG1 S/T 4808 A E-12		09/27	BALDWIN, DAVID	22	QUINCY/0600	QUINCY/1800
ENG1 S/T 4807 A E-281		09/27	CANFIELD, BILL	22	QUINCY/0600	QUINCY/1800
ENG1 S/T 1471 A E-385		09/21	WHITE, BILL	20	QUINCY/0600	QUINCY/1800
ENG1 S/T 1003 A E-386		09/25	CASTILLO, MICHAEL J	22	QUINCY/0600	QUINCY/1800
ENG6 HARRISON 56 E-132		09/20	TWEEDALE, BLAIR	2	QUINCY/0600	QUINCY/1800
ENG6 FIRE TRAX 610 E-575		09/29	DOUGLAS, JAMES	3	QUINCY/0600	QUINCY/1800
WTS2 G&J TRUCK E-608		09/24	BESE, JOHN	1	QUINCY/0600	QUINCY/1800
<b>6. Control Operations/Work Assignments:</b>						
<p><b>Structure Protection Group reports to North Ops.</b>                  Assist North Zone divisions with perimeter control.                  Be prepared to activate the five zones for structure protection when trigger points are reached based on weather and fire behavior.</p>						
<b>7. Special Instructions:</b>						
<p>Back haul all trash, modules need to take all trash back to ICP.                  Drafting restrictions to prevent spread of deadly fungus to endangered frogs.                  Avoidance flagging: North Complex will be red and black candy striped.</p>						
<b>8. Division/Group Communication Summary</b>						
Function	Channel	RX Frequency N/W	RX Tone/NAC	TX Frequency N/W	TX Tone/NAC	Mode
COMMAND	1 NIFC C10	170.4125	107.2	165.9625	107.2	A
COMMAND	4 NIFC C3	170.4250	107.2	168.0750	107.2	A
TACTICAL	6 NIFC T3	168.6000	107.2	168.6000	107.2	A
AIR TO GROUND	13 A/G CMD	167.9500	NONE	167.9500	NONE	A
AIR TO GROUND	14 A/G TAC	168.4000	NONE	168.4000	NONE	A
<b>9. Prepared By (Resource Unit Leader)</b>			<b>Approved By (Planning Section Chief)</b>		<b>Date</b>	<b>Time</b>
SCOTT LAZENBY RESL (T)			THOMAS MARCHANT		09/19/2020	2200



## Division/Group Assignment List (ICS 204 WF)

Controlled Unclassified Information//Basic

<b>1. Incident Name:</b>			<b>3.</b>			
NORTH COMPLEX			<b>Branch:</b>		<b>Division/Group:</b>	
<b>2. Operational Period:</b>			<b>VII</b>		<b>BB</b>	
Date/Time From: 09/20/2020 0600	SUN	Date/Time To: 09/21/2020 0600	MON			
<b>4. Operations Personnel</b>						
<b>SOUTH OPERATIONS CHIEF</b>		DAVE PEREIRA		<b>BRANCH DIRECTOR</b>	GARY MONDAY	
<b>DIVISION/GROUP SUPERVISOR</b>		PATRICK CALLAHAN LWD 9/28 CRAIG KOSTRZEWSKI (T) LWD 9/27		<b>AIR ATTACK SUPERVISOR</b>		
<b>5. Resources Assigned this Period</b>						
Strike Team / Task Force / Resource Designator	LWD	Leader	Number Persons	Drop Off PT./Time	Pick Up PT./Time	
CRW1 PAYSON IHC C-178	09/21	SHERMAN, MEGHAN	19	QUINCY/0600	QUINCY/1800	
CRW1 GILA HOTSHOTS IHC C-180	09/23	MICHAEL, HEAD	20	QUINCY/0600	QUINCY/1800	
CRW1 BECKWOURTH IHC C-199	09/30	WINTCH, MIKE	20	QUINCY/0600	QUINCY/1800	
CRW1 CAN-QUEBEC C-202	10/01	COTE, FRANCOIS	20	QUINCY/0600	QUINCY/1800	
CRW2 FIRESTORM 5 C-176	09/29	NORLIE, MAC	19	QUINCY/0600	QUINCY/1800	
ENG3 S/T 2397 C E-689	09/23	BISORDI, ROB	20	QUINCY/0600	QUINCY/1800	
ENG3 S/T 4660 C E-880	10/03	STOCKDALE, ZACH	27	QUINCY/0600	QUINCY/1800	
ENG3 AZ-CDT 181 E-739	09/26	GANZ, ERIK	3	QUINCY/0600	QUINCY/1800	
ENG3 VULCAN 22 E-177	09/23	TIEMAN, ADAM	3	QUINCY/0600	QUINCY/1800	
ENG3 CAHOON 542 E-322	09/26	MEYER, JOSEPH	23	QUINCY/0600	QUINCY/1800	
ENG4 INBOUND E-11 E-536	09/29	NAVARRO, JOSE	3	QUINCY/0600	QUINCY/1800	
ENG6 GRIZZLY MT E-572	09/22	GODDARD, RUSS	3	QUINCY/0600	QUINCY/1800	
WTT1 NSJ 6191 E-140	09/26	ROLAND, MARK	2	QUINCY/0600	QUINCY/1800	
WTS2 PRECISION TOWING E-377	09/25	GRAY, DANNY	1	QUINCY/0600	QUINCY/1800	
WTS2 OUTDOOR VAC E-497	09/26	GILCRIST, CHASE	1	QUINCY/0600	QUINCY/1800	
WTS2 CRIMSON SKY 380 E-721	09/27	CLELLAND, TRAVIS	1	QUINCY/0600	QUINCY/1800	
DOZ1 BUSHEY 9 E-126	09/26	WARD, LEE	2	QUINCY/0600	QUINCY/1800	
DOZ2 MAY MACHINERY E-508	10/01	MAY, WILLIAM	2	QUINCY/0600	QUINCY/1800	
<b>6. Division/Group Communication Summary</b>						
Function	Channel	RX Frequency N/W	RX Tone/NAC	TX Frequency N/W	TX Tone/NAC	Mode
COMMAND	1 NIFC C10	170.4125	107.2	165.9625	107.2	A
COMMAND	2 NIFC C26	172.5500	107.2	164.8625	107.2	A
COMMAND	3 NIFC C47	172.0750	107.2	162.2000	107.2	A
TACTICAL	8 NIFC T6	166.7750	107.2	166.7750	107.2	A
AIR TO GROUND	13 A/G CMD	167.9500	NONE	167.9500	NONE	A
AIR TO GROUND	14 A/G TAC	168.4000	NONE	168.4000	NONE	A
<b>9. Prepared By (Resource Unit Leader)</b>		<b>Approved By (Planning Section Chief)</b>		<b>Date</b>	<b>Time</b>	
SCOTT LAZENBY RESL (T)		THOMAS MARCHANT		09/19/2020	2200	

## Division/Group Assignment List (ICS 204 WF)

Controlled Unclassified Information//Basic

<b>1. Incident Name:</b>			<b>3.</b>			
NORTH COMPLEX			<b>Branch:</b>		<b>Division/Group:</b>	
<b>2. Operational Period:</b>			<b>VII</b>		<b>BB</b>	
Date/Time From: 09/20/2020 0600	SUN	Date/Time To: 09/21/2020 0600	MON			
<b>4. Operations Personnel</b>						
<b>SOUTH OPERATIONS CHIEF</b>		DAVE PEREIRA		<b>BRANCH DIRECTOR</b>	GARY MONDAY	
<b>DIVISION/GROUP SUPERVISOR</b>		PATRICK CALLAHAN LWD 9/28 CRAIG KOSTRZEWSKI (T) LWD 9/27		<b>AIR ATTACK SUPERVISOR</b>		
<b>5. Resources Assigned this Period</b>						
Strike Team / Task Force / Resource Designator	LWD	Leader	Number Persons	Drop Off PT./Time	Pick Up PT./Time	
DOZ2 SWAGGART E-513	09/21	CORREA, TONY	2	QUINCY/0600	QUINCY/1800	
DOZ2 BERRYESSA E-595	10/01	LOOPER, JOHN	2	QUINCY/0600	QUINCY/1800	
FEL1 BOULDER RIDGE E-657	09/21	GEORGE TANNER	2	QUINCY/0600	QUINCY/1800	
FEL1 JW BANFORD E-752	09/27	BANFORD, LEVI	2	QUINCY/0600	QUINCY/1800	
FEL2 WYEAST E-658	09/23	WOODRUFF, BRADLEY	2	QUINCY/0600	QUINCY/1800	
SKG2 RIM ROCK E-183	09/24	ALLEN, JOHN	2	QUINCY/0600	QUINCY/1800	
SKGN JW BANFORD E-758	09/27	STARK, SHAWN	2	QUINCY/0600	QUINCY/1800	
MAST1 NORTHSTATE E-664	09/23	WALKER, KEVIN	1	QUINCY/0600	QUINCY/1800	
MAST GRAHAM E-755	09/27	EVANS, SKYLAR	1	QUINCY/0600	QUINCY/1800	
TFLD O-849	09/25	PEARSALL, DAN J	1	QUINCY/0600	QUINCY/1800	
TFLD O-852	10/01	GAVIN, ANDREW	1	QUINCY/0600	QUINCY/1800	
TFLD (T) O-1008	09/30	SCATES, MITCHELL	1	QUINCY/0600	QUINCY/1800	
HEQB O-787	09/23	STEVENS, ADAM	1	QUINCY/0600	QUINCY/1800	
HEQB O-106	10/03	BATES, JASON	1	QUINCY/0600	QUINCY/1800	
HEQB (T) O-786	09/23	MUELLER, ANDERSEN T	1	QUINCY/0600	QUINCY/1800	
HEQB (T) O-730	09/23	SNOUFFER, PAUL	1	QUINCY/0600	QUINCY/1800	
FALM WILDFIRE RESOURCES O-825	09/30	MAVROS, ROBIN	2	QUINCY/0600	QUINCY/1800	
FOBS O-655	09/21	BRUCE, CORY	1	QUINCY/0600	QUINCY/1800	
<b>8. Division/Group Communication Summary</b>						
Function	Channel	RX Frequency N/W	RX Tone/NAC	TX Frequency N/W	TX Tone/NAC	Mode
COMMAND	1 NIFC C10	170.4125	107.2	165.9625	107.2	A
COMMAND	2 NIFC C26	172.5500	107.2	164.8625	107.2	A
COMMAND	3 NIFC C47	172.0750	107.2	162.2000	107.2	A
TACTICAL	8 NIFC T6	166.7750	107.2	166.7750	107.2	A
AIR TO GROUND	13 A/G CMD	167.9500	NONE	167.9500	NONE	A
AIR TO GROUND	14 A/G TAC	168.4000	NONE	168.4000	NONE	A
<b>9. Prepared By (Resource Unit Leader)</b>		<b>Approved By (Planning Section Chief)</b>		<b>Date</b>	<b>Time</b>	
SCOTT LAZENBY RESL (T)		THOMAS MARCHANT		09/19/2020	2200	

## Division/Group Assignment List (ICS 204 WF)

Controlled Unclassified Information//Basic

1. Incident Name:			3.			
NORTH COMPLEX			Branch:		Division/Group:	
2. Operational Period:			<b>VII</b>		<b>BB</b>	
Date/Time From:	Date/Time To:					
09/20/2020 0600      SUN	09/21/2020 0600      MON					
4. Operations Personnel						
SOUTH OPERATIONS CHIEF		DAVE PEREIRA		BRANCH DIRECTOR	GARY MONDAY	
DIVISION/GROUP SUPERVISOR		PATRICK CALLAHAN LWD 9/28 CRAIG KOSTRZEWSKI (T) LWD 9/27		AIR ATTACK SUPERVISOR		
5. Resources Assigned this Period						
Strike Team / Task Force / Resource Designator	LWD	Leader	Number Persons	Drop Off PT./Time	Pick Up PT./Time	
FOBS (T) O-768	09/22	RATAJ, RICHARD	1	QUINCY/0600	QUINCY/1800	
EMPF O-854	09/25	AVILA, MANNY	1	QUINCY/0600	QUINCY/1800	
EMPF WILDERNESS E-337	10/07	FILLER, DAVE	1	QUINCY/0600	QUINCY/1800	
SOFR O-867**	09/24	TYRRELL, MICHAEL	1	QUINCY/0600	QUINCY/1800	
REAF O-824	09/24	CORREA, ELISA N	1	QUINCY/0600	QUINCY/1800	
REAF O-949	09/28	HADDAD, COREY FLINT	1	QUINCY/0600	QUINCY/1800	
CRWB O-1049	10/1	Bobba, Dileep	1			
DOZI Barry Brown E-262	10/1	Machuse, Edwin	2			
6. Control Operations/Work Assignments:						
Construct line from DP99 North of Finger Board Ridge to the Middle Fork. Prep the La Porte Road from DP95 to DP101.						
7. Special Instructions:						
<p>Back haul all trash, modules need to take all trash back to ICP.                  Avoidance Flagging: North Complex will be red and black candy striped.  <b>DO NOT DRAFT FROM FIRE HYDRANTS IN LA PORTE.</b>                  REMS 3 assigned to DIV GG / JJ and available Branch-wide.                  REMS 4 assigned to DIV DD and available Branch-wide.                  Ambulance Medic 4 @ DP 51 and available Branch-wide.                  Ambulance Medic 5 @ DP 124 and available Branch-wide.                  **SOFR Tyrell assigned to DIVS BB and DD.</p>						
<p style="font-size: 1.2em; font-family: cursive;">FALM Underdog O-317 9/25 Brown, Richard 2</p>						
8. Division/Group Communication Summary						
Function	Channel	RX Frequency N/W	RX Tone/NAC	TX Frequency N/W	TX Tone/NAC	Mode
COMMAND	1 NIFC C10	170.4125	107.2	165.9625	107.2	A
COMMAND	2 NIFC C26	172.5500	107.2	164.8625	107.2	A
COMMAND	3 NIFC C47	172.0750	107.2	162.2000	107.2	A
TACTICAL	8 NIFC T6	166.7750	107.2	166.7750	107.2	A
AIR TO GROUND	13 A/G CMD	167.9500	NONE	167.9500	NONE	A
AIR TO GROUND	14 A/G TAC	168.4000	NONE	168.4000	NONE	A
9. Prepared By (Resource Unit Leader)		Approved By (Planning Section Chief)		Date	Time	
SCOTT LAZENBY RESL (T)		THOMAS MARCHANT		09/19/2020	2200	

## Division/Group Assignment List (ICS 204 WF) Controlled Unclassified Information//Basic

<b>1. Incident Name:</b>			<b>3.</b>			
NORTH COMPLEX			<b>Branch:</b>		<b>Division/Group:</b>	
<b>2. Operational Period:</b>			<b>VII</b>		<b>DD</b>	
Date/Time From: 09/20/2020 0600	SUN	Date/Time To: 09/21/2020 0600	MON			
<b>4. Operations Personnel</b>						
<b>SOUTH OPERATIONS CHIEF</b>		DAVID PEREIRA		<b>BRANCH DIRECTOR</b> GARY MONDAY		
<b>DIVISION/GROUP SUPERVISOR</b>		RYAN BAUER LWD-9/26		<b>AIR ATTACK SUPERVISOR</b>		
<b>5. Resources Assigned this Period</b>						
Strike Team / Task Force / Resource Designator	LWD	Leader	Number Persons	Drop Off PT./Time	Pick Up PT./Time	
CRW1 PLUMAS IHC C-114	09/25	SHERMAN, MIKE	20	BROWNSVILLE/0600	BROWNSVILLE/1800	
ENG3 S/T 2201 C E-687	09/23	MARTIN, JOSE	18	BROWNSVILLE/0600	BROWNSVILLE/1800	
ENG2 PRT 7521 E-838 <i>17621 E-838</i>	09/18 <i>10/2</i>	MIILLE, JOSHUA	3	BROWNSVILLE/0600	BROWNSVILLE/1800	
ENG3 PNF 323 E-875	10/02	BRENZOZICH, TOMMY	5	BROWNSVILLE/0600	BROWNSVILLE/1800	
WTT1 AMC 5216 E-139	10/01	WILLIAMS, BOB	2	BROWNSVILLE/0600	BROWNSVILLE/1800	
WTS2 BASIN H20 E-500	09/29	ORR, KEITH	1	BROWNSVILLE/0600	BROWNSVILLE/1800	
DOZ1 PITTS TRUCKING E-512	10/01	KOLBABA, KELE	2	BROWNSVILLE/0600	BROWNSVILLE/1800	
DOZ2 PNF 3 E-276	09/26	ZINN, CARL	2	BROWNSVILLE/0600	BROWNSVILLE/1800	
DOZ2 BUSHEY 4 E-110	09/27	VALENA, WYATT	3	BROWNSVILLE/0600	BROWNSVILLE/1800	
EXCA2 IMPACT E-656	09/22	BROWN, BILL <i>Smith AJ</i>	2	BROWNSVILLE/0600	BROWNSVILLE/1800	
EXCA2 BENS TRUCKING E-667	10/02	STANTON, LUKE	2	BROWNSVILLE/0600	BROWNSVILLE/1800	
FEL1 MORRIS E-659	09/22	MORRIS, BRETT	2	BROWNSVILLE/0600	BROWNSVILLE/1800	
SKG2 ONLY A MILE E-421	09/27	THOMPSON, BEN	2	BROWNSVILLE/0600	BROWNSVILLE/1800	
SKG2 ALLDERDICE E-422	09/26	ALLDERDICE, LAWENCE	2	BROWNSVILLE/0600	BROWNSVILLE/1800	
SKG2 DELANEY TRUCKING E-427	09/28	DELANEY, BLAKE	2	BROWNSVILLE/0600	BROWNSVILLE/1800	
SKGS SOFT TRACK ATTACK E-716	09/29	GUTHRIE, HUNTER	2	BROWNSVILLE/0600	BROWNSVILLE/1800	
TFLD O-838	09/23	MILLER, JASON T	1	BROWNSVILLE/0600	BROWNSVILLE/1800	
TFLD O-850	09/26	CARTER, MIKE J	1	BROWNSVILLE/0600	BROWNSVILLE/1800	
<b>8. Division/Group Communication Summary</b>						
Function	Channel	RX Frequency N/W	RX Tone/NAC	TX Frequency N/W	TX Tone/NAC	Mode
COMMAND	1 NIFC C10	170.4125	107.2	165.9625	107.2	A
COMMAND	3 NIFC C47	172.0750	107.2	162.2000	107.2	A
COMMAND	4 NIFC C3	170.4250	107.2	168.0750	107.2	A
TACTICAL	11 VFIRE24	154.2725	156.7	154.2725	156.7	A
AIR TO GROUND	13 A/G CMD	167.9500	NONE	167.9500	NONE	A
AIR TO GROUND	14 A/G TAC	168.4000	NONE	168.4000	NONE	A
<b>9. Prepared By (Resource Unit Leader)</b>		<b>Approved By (Planning Section Chief)</b>		<b>Date</b>	<b>Time</b>	
SCOTT LAZENBY RESL (T)		THOMAS MARCHANT		09/19/2020	2200	

### Division/Group Assignment List (ICS 204 WF) Controlled Unclassified Information//Basic

<b>1. Incident Name:</b>			<b>3.</b>			
NORTH COMPLEX			<b>Branch:</b>		<b>Division/Group:</b>	
<b>2. Operational Period:</b>			<b>VII</b>		<b>DD</b>	
Date/Time From: 09/20/2020 0600	SUN	Date/Time To: 09/21/2020 0600	MON			
<b>4. Operations Personnel</b>						
<b>SOUTH OPERATIONS CHIEF</b>		DAVID PEREIRA		<b>BRANCH DIRECTOR</b> GARY MONDAY		
<b>DIVISION/GROUP SUPERVISOR</b>		RYAN BAUER LWD-9/26		<b>AIR ATTACK SUPERVISOR</b>		
<b>5. Resources Assigned this Period</b>						
Strike Team / Task Force / Resource Designator	LWD	Leader	Number Persons	Drop Off PT./Time	Pick Up PT./Time	
TFLD (T) O-785	09/21	GOODE, BRIAN	1	BROWNSVILLE/0600	BROWNSVILLE/1800	
TFLD (T) O-925	09/26	BAILEY, JACOB	1	BROWNSVILLE/0600	BROWNSVILLE/1800	
CRWB O-1049 → BB	10/01	BOBBA, DILEEP	1	BROWNSVILLE/0600	BROWNSVILLE/1800	
IGT3 O-1038 Demobed	10/01	SPENCE, GERALD L	1	BROWNSVILLE/0600	BROWNSVILLE/1800	
FALM TIMBERSMITH O-21	10/02	MADDEN, ROB	1	BROWNSVILLE/0600	BROWNSVILLE/1800	
FAL1 SCHOLL O-491	09/24	RICHARDSON, PAT	1	BROWNSVILLE/0600	BROWNSVILLE/1800	
FOBS O-765	09/24	STERRETT, WILLIAM R	1	BROWNSVILLE/0600	BROWNSVILLE/1800	
FOBS (T) O-621	09/27	HEYM, DOUGLAS CAREY	1	BROWNSVILLE/0600	BROWNSVILLE/1800	
REMS 4 WILDERNESS MEDICS E-249	09/25	STEELE, BEN	4	BROWNSVILLE/0600	BROWNSVILLE/1800	
WTS2 Northstate 239 E-730 9/26 Waits, Tyler 1						
WTS2 Carlton E-601 10/4 Lee, Kevin 1						
<b>6. Division/Group Communication Summary</b>						
Function	Channel	RX Frequency N/W	RX Tone/NAC	TX Frequency N/W	TX Tone/NAC	Mode
COMMAND	1 NIFC C10	170.4125	107.2	165.9625	107.2	A
COMMAND	3 NIFC C47	172.0750	107.2	162.2000	107.2	A
COMMAND	4 NIFC C3	170.4250	107.2	168.0750	107.2	A
TACTICAL	11 VFIRE24	154.2725	156.7	154.2725	156.7	A
AIR TO GROUND	13 A/G CMD	167.9500	NONE	167.9500	NONE	A
AIR TO GROUND	14 A/G TAC	168.4000	NONE	168.4000	NONE	A
<b>9. Prepared By (Resource Unit Leader)</b>		<b>Approved By (Planning Section Chief)</b>		<b>Date</b>	<b>Time</b>	
SCOTT LAZENBY RESL (T)		THOMAS MARCHANT		09/19/2020	2200	

## Division/Group Assignment List (ICS 204 WF)

Controlled Unclassified Information//Basic

1. Incident Name:			3.			
NORTH COMPLEX			Branch:		Division/Group:	
2. Operational Period:			<b>VII</b>		<b>DD</b>	
Date/Time From:	Date/Time To:					
09/20/2020 0600      SUN	09/21/2020 0600      MON					
4. Operations Personnel						
SOUTH OPERATIONS CHIEF		DAVID PEREIRA		BRANCH DIRECTOR		
				GARY MONDAY		
DIVISION/GROUP SUPERVISOR		RYAN BAUER LWD-9/26		AIR ATTACK SUPERVISOR		
5. Resources Assigned this Period						
Strike Team / Task Force / Resource Designator	LWD	Leader	Number Persons	Drop Off PT./Time	Pick Up PT./Time	
6. Control Operations/Work Assignments:						
<p>Continue to hold and prep the 27 Road to La Porte Road.                  Prep the La Porte Road from DP101 to DP95.                  Be prepared for firing.</p>						
7. Special Instructions:						
<p>Backhaul all trash, modules need to take all trash back to ICP.                  Avoidance Flagging: North Complex will be red and black candy striped.  <b><u>DO NOT DRAFT FROM FIRE HYDRANTS IN LA PORTE.</u></b>                  REMS 3 assigned to DIV GG / JJ and available Branch-wide.                  REMS 4 assigned to DIV DD and available Branch-wide.                  Ambulance Medic 4 @ DP 51 and available Branch-wide.                  Ambulance Medic 5 @ DP 124 and available Branch-wide.                  **SOFR Tyrell assigned to DIVS BB and DD.</p>						
8. Division/Group Communication Summary						
Function	Channel	RX Frequency N/W	RX Tone/NAC	TX Frequency N/W	TX Tone/NAC	Mode
COMMAND	1 NIFC C10	170.4125	107.2	165.9625	107.2	A
COMMAND	3 NIFC C47	172.0750	107.2	162.2000	107.2	A
COMMAND	4 NIFC C3	170.4250	107.2	168.0750	107.2	A
TACTICAL	11 VFIRE24	154.2725	156.7	154.2725	156.7	A
AIR TO GROUND	13 A/G CMD	167.9500	NONE	167.9500	NONE	A
AIR TO GROUND	14 A/G TAC	168.4000	NONE	168.4000	NONE	A
9. Prepared By (Resource Unit Leader)		Approved By (Planning Section Chief)		Date	Time	
SCOTT LAZENBY RESL (T)		THOMAS MARCHANT		09/19/2020	2200	

## Division/Group Assignment List (ICS 204 WF)

Controlled Unclassified Information//Basic

<b>1. Incident Name:</b>			<b>3.</b>			
NORTH COMPLEX			<b>Branch:</b>		<b>Division/Group:</b>	
<b>2. Operational Period:</b>			<b>VII</b>		<b>GG / JJ</b>	
Date/Time From: 09/20/2020 0600      SUN		Date/Time To: 09/21/2020 0600      MON				
<b>4. Operations Personnel</b>						
<b>SOUTH OPERATIONS CHIEF</b>		DAVID PEREIRA		<b>BRANCH DIRECTOR</b>		GARY MONDAY
<b>DIVISION/GROUP SUPERVISOR</b>		GRAHM RICE - LWD 9/23 KYLE GOLUS (T) - LWD 9/30		<b>AIR ATTACK SUPERVISOR</b>		
<b>5. Resources Assigned this Period</b>						
Strike Team / Task Force / Resource Designator		LWD	Leader	Number Persons	Drop Off PT./Time	Pick Up PT./Time
ENG3 S/T 2026 C E-704		09/22	JOHNSON, DARREN	21	BROWNSVILLE/0600	BROWNSVILLE/1800
FOOTHILL TF 1		09/24	GREEN, CHRIS	10	BROWNSVILLE/0600	BROWNSVILLE/1800
ENG3 PNF 311 E-821		09/30	LANGSTON, DUSTIN	6	BROWNSVILLE/0600	BROWNSVILLE/1800
ENG3 DURANGO B33 E-820		09/29	NIELSEN, SCOTT	4	BROWNSVILLE/0600	BROWNSVILLE/1800
WTT2 STF-242 E-813		09/30	HALLIGAN, MICHAEL	1	BROWNSVILLE/0600	BROWNSVILLE/1800
WTT2 PNF 2 E-280		10/01	JOHNSON, LOGAN	2	BROWNSVILLE/0600	BROWNSVILLE/1800
WTS2 ALLIED WATER E-375		09/23	LIEDTKY, CHARLES	1	BROWNSVILLE/0600	BROWNSVILLE/1800
WTS2 SAW LIVIN T5 E-495		09/29	SULLIVAN, PATRICK	1	BROWNSVILLE/0600	BROWNSVILLE/1800
WTS2 SAW LIVIN 03 E-496		09/29	NELSON, DOYLE	1	BROWNSVILLE/0600	BROWNSVILLE/1800
WTS2- NORTHSTATE 239 E-780		09/26	WAITS, TYLER	1	BROWNSVILLE/0600	BROWNSVILLE/1800
DOZ2 TRAPHAGEN 2 E-327		09/24	THOMPSON, TORIN	2	BROWNSVILLE/0600	BROWNSVILLE/1800
DOZ2 TRAPHAGEN 3 E-328		09/25	POWERS, JUSTIN <i>Travis Thomas</i>	2	BROWNSVILLE/0600	BROWNSVILLE/1800
DOZER 2 LONESTAR 8 E-330		09/29	MARSHALL, BRIAN	2	BROWNSVILLE/0600	BROWNSVILLE/1800
FEL1 TYRELL RES E-75		09/23	VANMETER, CORY	2	BROWNSVILLE/0600	BROWNSVILLE/1800
SKG2 DUKES EQUIP E-423		09/27	EGGER, KENNY	2	BROWNSVILLE/0600	BROWNSVILLE/1800
SKG2 RIM ROCK E-426		09/21	WILLIAMS, TYLER	1	BROWNSVILLE/0600	BROWNSVILLE/1800
MAST2 NORTHSTATE E-663		09/21	FLOURINOY, BERT	2	BROWNSVILLE/0600	BROWNSVILLE/1800
MAST2 ZEB'S TREE SVC E-665		09/24	KROHN, SCOTT	2	BROWNSVILLE/0600	BROWNSVILLE/1800
TFLD (T) O-680		09/21	PARDUE, TRAVIS	1	BROWNSVILLE/0600	BROWNSVILLE/1800
<b>8. Division/Group Communication Summary</b>						
Function	Channel	RX Frequency N/W	RX Tone/NAC	TX Frequency N/W	TX Tone/NAC	Mode
COMMAND	3 NIFC C47	172.0750	107.2	162.2000	107.2	A
COMMAND	4 NIFC C3	170.4250	107.2	168.0750	107.2	A
TACTICAL	12 VFIRE25	154.2875	156.7	154.2875	156.7	A
AIR TO GROUND	13 A/G CMD	167.9500	NONE	167.9500	NONE	A
AIR TO GROUND	14 A/G TAC	168.4000	NONE	168.4000	NONE	A
<b>9. Prepared By (Resource Unit Leader)</b>			<b>Approved By (Planning Section Chief)</b>		<b>Date</b>	<b>Time</b>
MIKE VETTI			THOMAS MARCHANT		09/19/2020	2200

## Division/Group Assignment List (ICS 204 WF)

Controlled Unclassified Information//Basic

<b>1. Incident Name:</b>			<b>3.</b>			
NORTH COMPLEX			<b>Branch:</b>		<b>Division/Group:</b>	
<b>2. Operational Period:</b>			<b>VII</b>		<b>GG / JJ</b>	
Date/Time From: 09/20/2020 0600      SUN		Date/Time To: 09/21/2020 0600      MON				
<b>4. Operations Personnel</b>						
<b>SOUTH OPERATIONS CHIEF</b>		DAVID PEREIRA		<b>BRANCH DIRECTOR</b>		GARY MONDAY
<b>DIVISION/GROUP SUPERVISOR</b>		GRAHM RICE - LWD 9/23 KYLE GOLUS (T) - LWD 9/30		<b>AIR ATTACK SUPERVISOR</b>		
<b>5. Resources Assigned this Period</b>						
Strike Team / Task Force / Resource Designator		LWD	Leader	Number Persons	Drop Off PT./Time	Pick Up PT./Time
HEQB (T) O-728		09/20	DAWSON, JEANNE	1	BROWNSVILLE/0600	BROWNSVILLE/1800
HEQB (T) O-731		09/30	HARRIS, JEFFREY	1	BROWNSVILLE/0600	BROWNSVILLE/1800
HEQB (T) O-732		09/30	PETRY, HOLLY	1	BROWNSVILLE/0600	BROWNSVILLE/1800
FALM UNDERDOG O-317 → BB		09/25	BROWN, RICHARD	2	BROWNSVILLE/0600	BROWNSVILLE/1800
FALM BROTHERS LASTER O-696		10/07	LASTER, BEN	2	BROWNSVILLE/0600	BROWNSVILLE/1800
REMS 3 SAC O-650		09/26	HAUGE, STEN	4	BROWNSVILLE/0600	BROWNSVILLE/1800
SOF2 O-538		10/02	CHARD, JAMES	1	BROWNSVILLE/0600	BROWNSVILLE/1800
REAF O-755		09/23	YOUNG, ALLISON	1	BROWNSVILLE/0600	BROWNSVILLE/1800
REAF O-792		09/26	GRAVER, NICOLAS	1	BROWNSVILLE/0600	BROWNSVILLE/1800
<b>6. Control Operations/Work Assignments:</b>						
Utilize appropriate suppression methods to keep fire in its current footprint. <span style="float: right; font-family: cursive;">FQ2 Warner E-74</span> Back haul excess hose and equipment. Coordinate with West Zone DIV C on Tactical Frequency 151.2500 (CDF TAC5).						
<b>7. Special Instructions:</b>						
Back haul all trash, modules need to take all trash back to ICP. Avoidance flagging: North Complex will be red and black candy striped. <b>DO NOT DRAFT FROM FIRE HYDRANTS IN LA PORTE.</b> REMS 3 assigned to DIV GG / JJ and available Branch-wide. REMS 4 assigned to DIV DD and available Branch-wide. Ambulance Medic 4 @ DP 51 and available Branch-wide. Ambulance Medic 5 @ DP 124 and available Branch-wide.						
<b>8. Division/Group Communication Summary</b>						
Function	Channel	RX Frequency N/W	RX Tone/NAC	TX Frequency N/W	TX Tone/NAC	Mode
COMMAND	3 NIFC C47	172.0750	107.2	162.2000	107.2	A
COMMAND	4 NIFC C3	170.4250	107.2	168.0750	107.2	A
TACTICAL	12 VFIRE25	154.2875	156.7	154.2875	156.7	A
AIR TO GROUND	13 A/G CMD	167.9500	NONE	167.9500	NONE	A
AIR TO GROUND	14 A/G TAC	168.4000	NONE	168.4000	NONE	A
<b>9. Prepared By (Resource Unit Leader)</b>			<b>Approved By (Planning Section Chief)</b>		<b>Date</b>	<b>Time</b>
MIKE VETTI			THOMAS MARCHANT		09/19/2020	2200



**Division/Group Assignment List (ICS 204 WF)**  
**Controlled Unclassified Information//Basic**

1. Name:		3.				
NORTH COMPLEX		<b>X</b>		<b>AA / TT</b>		
2. Operational Period:						
Date/Time From: 09/20/2020 0600      SUN		Date/Time To: 09/21/2020 0600      MON				
4. Operations Personnel						
NORTH OPERATIONS CHIEF		KYLE JACOBSON		BRANCH DIRECTOR		
				PAT LAENG ABRAHAM PHILIPSON LWD 10/1 (T)		
DIVISION/GROUP SUPERVISOR		JIM UNDERWOOD - LWD 9/20		AIR ATTACK SUPERVISOR		
<i>Jesse Plummer</i>		THEODORE CHAMBON (T)- LWD 9/20				
5. Resources Assigned this Period						
Strike Team / Task Force / Resource Designator		LWD	Leader	Number Persons	Drop Off PT./Time	Pick Up PT./Time
CRW2 TOM FERY FARM C-179 <i>RGR 9/20-21</i>		10/05	GARCIA, FRANCISCO	20	FORESTRY SPIKE CAMP/0600	FORESTRY SPIKE CAMP/1800
ENG3 S/T 2140 C E-688		09/23	MCCARTHY, GERALD	21	FORESTRY SPIKE CAMP/0600	FORESTRY SPIKE CAMP/1800
ENG4 A1 FIRE 14 E-563		09/22	POSEY, BRIAN	3	QUINCY/0600	QUINCY/1800
ENG6 VOLCANO E-257		09/22	GORDON, AMANDA	3	QUINCY/0600	QUINCY/1800
ENG6 PACIFIC OASIS E-459		09/25	BJORKLUND, CASEY	3	QUINCY/0600	QUINCY/1800
WTS1 LOCKET 23 E-491		09/21	SIMONS, TODD	1	QUINCY/0600	QUINCY/1800
WTT2 OES 41 E-266		09/22	WILKEY, BRIAN	2	QUINCY/0600	QUINCY/1800
WTS2 OILAR E-584		10/04	REILLY, GLEN	1	QUINCY/0600	QUINCY/1800
WTS2 BENS E-610 → <i>A TO MM</i>		09/29	MILES, TRAVIS	1	QUINCY/0600	QUINCY/1800
WTS2 ALLIED WTR E-612		10/02	BLAIR, JEFF	1	QUINCY/0600	QUINCY/1800
TRINITY QUICK LUBE PUMP #1 S-222.1		09/26	BETANCORT, SERGIO	1	QUINCY/0600	QUINCY/1800
TRINITY QUICK LUBE PUMP #2 S-222.2		09/26	SALAZAR, MIGUEL	1	QUINCY/0600	QUINCY/1800
DO22 LEPAGE TEHAMA ROCK E-112		09/30	NEWSOME, RANDY	3	QUINCY/0600	QUINCY/1800
DO21 BARRY BROWN E-262 → <i>BB</i>		10/01	MACHUSE, EDWIN	2	QUINCY/0600	QUINCY/1800
SKG1 ZEB'S TREE SERVICE E-273		09/27	WILLIAMS, ZACH	2	QUINCY/0600	QUINCY/1800
SKG1 TIGER E-275		09/26	FORD, HEATH	2	QUINCY/0600	QUINCY/1800
MAST2 LEPAGE E-430		09/21	BROWN, STEVE	1	QUINCY/0600	QUINCY/1800
HEQB O-1007		10/01	TAYLOR, DAVID LEE	1	QUINCY/0600	QUINCY/1800
HEQB (T) O-1003		10/01	FLEMING, SOREN A	1	QUINCY/0600	QUINCY/1800
6. Division/Group Communication Summary						
Function	Channel	RX Frequency N/W	RX Tone/NAC	TX Frequency N/W	TX Tone/NAC	Mode
COMMAND	1 NIFC C10	170.4125	107.2	165.9625	107.2	A
COMMAND	2 NIFC C26	172.5500	107.2	164.8625	107.2	A
TACTICAL	10 VFIRE23	154.2950	156.7	154.2950	156.7	A
AIR TO GROUND	13 A/G CMD	167.9500	NONE	167.9500	NONE	A
AIR TO GROUND	14 A/G TAC	168.4000	NONE	168.4000	NONE	A
9. Prepared By (Resource Unit Leader)			Approved By (Planning Section Chief)		Date	Time
SCOTT LAZENBY RESL (T)			THOMAS MARCHANT		09/19/2020	2200

## Division/Group Assignment List (ICS 204 WF)

Controlled Unclassified Information//Basic

<b>1. Incident Name:</b>			<b>3.</b>			
NORTH COMPLEX			<b>X</b>		<b>AA / TT</b>	
<b>2. Operational Period:</b>						
Date/Time From: 09/20/2020 0600      SUN		Date/Time To: 09/21/2020 0600      MON				
<b>4. Operations Personnel</b>						
<b>NORTH OPERATIONS CHIEF</b> KYLE JACOBSON		<b>BRANCH DIRECTOR</b> PAT LAENG ABRAHAM PHILIPSON LWD 10/1 (T)				
<b>DIVISION/GROUP SUPERVISOR</b> <i>Jesse Plummer</i> JIM UNDERWOOD - LWD 9/20 THEODORE CHAMBON (T)- LWD 9/20		<b>AIR ATTACK SUPERVISOR</b>				
<b>5. Resources Assigned this Period</b>						
Strike Team / Task Force / Resource Designator	LWD	Leader	Number Persons	Drop Off PT./Time	Pick Up PT./Time	
EMPF O-797	09/25	STARZYNSKI, JOHN	1	QUINCY/0600	QUINCY/1800	
EMTF O-571	09/28	SMALL, MICAH	1	QUINCY/0600	QUINCY/1800	
SOFR O-605**	09/23	DOTSON, PATRICK	1	QUINCY/0600	QUINCY/1800	
SOFR (T) O-510**	09/21	SHIELDS, ROBERT	1	QUINCY/0600	QUINCY/1800	
<b>6. Control Operations/Work Assignments:</b>						
Utilize appropriate tactics to keep fire in current footprint. Contain, secure and mop-up spot fires. Scout for opportunities for alternate indirect lines.						
<b>7. Special Instructions:</b>						
Back haul all trash, modules need to take all trash back to ICP. Drafting restrictions to prevent spread of deadly fungus to endangered frogs Avoidance Flagging: North Complex will be red and black candy striped. REMS 2 assigned to DIV MM and available Branch-wide. Ambulance Medic 3 @ DP 86 and available Branch-wide. **SOFR Dotson and SOFR (T) Shields assigned to DIVS AA/TT, MM and QQ.						
<b>8. Division/Group Communication Summary</b>						
Function	Channel	RX Frequency N/W	RX Tone/NAC	TX Frequency N/W	TX Tone/NAC	Mode
COMMAND	1 NIFC C10	170.4125	107.2	165.9625	107.2	A
COMMAND	2 NIFC C26	172.5500	107.2	164.8625	107.2	A
TACTICAL	10 VFIRE23	154.2950	156.7	154.2950	156.7	A
AIR TO GROUND	13 A/G CMD	167.9500	NONE	167.9500	NONE	A
AIR TO GROUND	14 A/G TAC	168.4000	NONE	168.4000	NONE	A
<b>9. Prepared By (Resource Unit Leader)</b>			<b>Approved By (Planning Section Chief)</b>		<b>Date</b>	<b>Time</b>
SCOTT LAZENBY RESL (T)			THOMAS MARCHANT		09/19/2020	2200

## Division/Group Assignment List (ICS 204 WF)

Controlled Unclassified Information//Basic

1. Name:		3.				
NORTH COMPLEX		<b>X</b>		<b>MM</b>		
2. Operational Period:						
Date/Time From: 09/20/2020 0600      SUN		Date/Time To: 09/21/2020 0600      MON				
4. Operations Personnel						
NORTH OPERATIONS CHIEF		KYLE JACOBSON		BRANCH DIRECTOR		
				PAT LAENG ABRAHAM PHILIPSON LWD 10/1 (T)		
DIVISION/GROUP SUPERVISOR		MARK MOTT JEFF HURD (T) - LWD 10/1		AIR ATTACK SUPERVISOR		
5. Resources Assigned this Period						
Strike Team / Task Force / Resource Designator	LWD	Leader	Number Persons	Drop Off PT./Time	Pick Up PT./Time	
ENG3 WHISKEYTOWN 2 E-854	10/01	TUCKER, JASON	4	QUINCY/0600	QUINCY/1800	
ENG4 NM-SNF 461 E-853	10/01	ARMSTRONG, JOHN	3	QUINCY/0600	QUINCY/1800	
ENG4 MT-CASTLE MTN 13 E-855	10/01	BAKKEA, BRANDON	3	QUINCY/0600	QUINCY/1800	
ENG6 PEANUT PIE 4 E-481	09/30	STREHLEE, SHANE	3	QUINCY/0600	QUINCY/1800	
ENG6 MT ADAMS 622 E-565	10/01	RANDOLPH, ERIC	3	QUINCY/0600	QUINCY/1800	
WTS1 LOCKETT 24 E-490	09/20	REYNOLDS, JEFF	1	QUINCY/0600	QUINCY/1800	
DOZ2 LONESTAR 7 E-329	09/26	SUITES, PAUL	2	QUINCY/0600	QUINCY/1800	
DOZ2 BROWN E-355	09/21	MAURER, MICHAEL	2	QUINCY/0600	QUINCY/1800	
DOZ2 ALGERINE E-750	09/27	BARAJAS, CONNOR	3	QUINCY/0600	QUINCY/1800	
FEL1 JW BAMFORD E-73	09/29	GRANADOS, MIGUEL	2	QUINCY/0600	QUINCY/1800	
FEL2 STATEWIDE E-516	09/25	HAYDEN, CEDRIC	2	QUINCY/0600	QUINCY/1800	
FEL2 STATEWIDE E-517	09/27	STUTESMAN, MIKE	2	QUINCY/0600	QUINCY/1800	
FEL2 BOULDER RIDGE E-661	09/25	ALLEN, GARY	2	QUINCY/0600	QUINCY/1800	
SKG2 PITMAN RESOURCES E-185	09/26	PITMAN, STEVE	2	QUINCY/0600	QUINCY/1800	
SKG2 NATHAN SMITH E-424	09/25	DAVIS, TAARON	2	QUINCY/0600	QUINCY/1800	
MAST2 STATEWIDE 4 E-428	09/29	PARRETT, AUSTIN	2	QUINCY/0600	QUINCY/1800	
SKGS OBEDIAH 1 E-274 (24 HOUR)	09/28	VEVERRA, JACK	4	QUINCY/0600	QUINCY/1800	
SKD2 WYEAST E-670	09/22	WINTER, DEREK	2	QUINCY/0600	QUINCY/1800	
SKD2 WARNER ENTERPRISES E-671	09/21	VAUGHN, JAMES	2	QUINCY/0600	QUINCY/1800	
8. Division/Group Communication Summary						
Function	Channel	RX Frequency N/W	RX Tone/NAC	TX Frequency N/W	TX Tone/NAC	Mode
COMMAND	4 NIFC C3	170.4250	107.2	168.0750	107.2	A
COMMAND	5 NIFC C44	172.5375	107.2	168.5125	107.2	A
TACTICAL	9 CDF T5	151.2500	192.8	151.2500	192.8	A
AIR TO GROUND	13 A/G CMD	167.9500	NONE	167.9500	NONE	A
AIR TO GROUND	14 A/G TAC	168.4000	NONE	168.4000	NONE	A
9. Prepared By (Resource Unit Leader)		Approved By (Planning Section Chief)		Date	Time	
MIKE VETTI		THOMAS MARCHANT		09/19/2020	2200	

**Division/Group Assignment List (ICS 204 WF)**  
**Controlled Unclassified Information//Basic**

<b>1. Incident Name:</b>		<b>3.</b>	
NORTH COMPLEX		<b>Branch:</b>	<b>Division/Group:</b>
<b>2. Operational Period:</b>		<b>X</b>	<b>MM</b>
Date/Time From: 09/20/2020 0600      SUN	Date/Time To: 09/21/2020 0600      MON		

4. Operations Personnel			
<b>NORTH OPERATIONS CHIEF</b>	KYLE JACOBSON	<b>BRANCH DIRECTOR</b>	PAT LAENG ABRAHAM PHILIPSON LWD 10/1 (T)
<b>DIVISION/GROUP SUPERVISOR</b>	MARK MOTT JEFF HURD (T) - LWD 10/1	<b>AIR ATTACK SUPERVISOR</b>	

5. Resources Assigned this Period					
Strike Team / Task Force / Resource Designator	LWD	Leader	Number Persons	Drop Off PT./Time	Pick Up PT./Time
TFLD (T) O-916	09/28	RUSSART, RYAN	1	QUINCY/0600	QUINCY/1800
HEQB O-431	09/20	BAKOS, TOBY	1	QUINCY/0600	QUINCY/1800
HEQB (T) O-666	09/27	TOWNSEND, JACK	1	QUINCY/0600	QUINCY/1800
HEQB (T) O-919	09/27	MILLER, MICHAEL	1	QUINCY/0600	QUINCY/1800
FALM HIGH COUNTRY O-693	09/28	SWANTON, KELLY	2	QUINCY/0600	QUINCY/1800
FALM BROTHERS O-697	09/21	HOLZAPFEL, MATT	2	QUINCY/0600	QUINCY/1800
REMS 2 PVT E-458	09/25	MACK, ADAM	4	QUINCY/0600	QUINCY/1800
EMPF O-826	09/28	FRY, KATHRYN	1	QUINCY/0600	QUINCY/1800
EMTF O-569	10/07	OLIVEREZ, DAVE	1	QUINCY/0600	QUINCY/1800

**6. Control Operations/Work Assignments:**  
 Continue to secure spots north of Oro-Quincy  
 Provide holding for Firing Group.  
 Coordinate with West Zone Division T on Tactical Frequency 154.2875 (VFIRE25).

*DOZ2 Alpine E-586 9/25  
 Briggs, Russell 3*

**7. Special Instructions:**  
 Back haul all trash, modules need to take all trash back to ICP.  
 Drafting restrictions to prevent spread of deadly fungus to endangered frogs.  
 Avoidance Flagging: North Complex will be red and black candy striped.  
 REMS 2 assigned to DIV MM and available Branch-wide.  
 Ambulance Medic 3 @ DP 86 and available Branch-wide.  
 \*\*SOFR Dotson and SOFR (T) Shields assigned to DIVS AA/TT, MM and QQ.

*WTS2 Saw Living TS E-495  
 9/29 Sullivan, Patrick 1*

*WTS2 Saw Living OB E-496  
 9/29 Nelson, Doyle 1*

*FROM AA/TT → WTS2 BENS E-610  
 9/29 MILES, TRAVIS*

8. Division/Group Communication Summary						
Function	Channel	RX Frequency N/W	RX Tone/NAC	TX Frequency N/W	TX Tone/NAC	Mode
COMMAND	4 NIFC C3	170.4250	107.2	168.0750	107.2	A
COMMAND	5 NIFC C44	172.5375	107.2	168.5125	107.2	A
TACTICAL	9 CDF T5	151.2500	192.8	151.2500	192.8	A
AIR TO GROUND	13 A/G CMD	167.9500	NONE	167.9500	NONE	A
AIR TO GROUND	14 A/G TAC	168.4000	NONE	168.4000	NONE	A

<b>9. Prepared By (Resource Unit Leader)</b>	<b>Approved By (Planning Section Chief)</b>	<b>Date</b>	<b>Time</b>
MIKE VETTI	THOMAS MARCHANT	09/19/2020	2200

**Division/Group Assignment List (ICS 204 WF)**  
**Controlled Unclassified Information//Basic**

<b>1. Incident Name:</b>			<b>3.</b>			
NORTH COMPLEX			<b>Branch:</b>		<b>Division/Group:</b>	
<b>2. Operational Period:</b>			<b>X</b>		<b>QQ</b>	
Date/Time From: 09/20/2020 0600	SUN	Date/Time To: 09/21/2020 0600				
<b>4. Operations Personnel</b>						
<b>NORTH OPERATIONS CHIEF</b>		KYLE JACOBSON		<b>BRANCH DIRECTOR</b>		PAT LAENG ABRAHAM PHILIPSON LWD 10/1 (T)
<b>DIVISION/GROUP SUPERVISOR</b>		CHRISTOPHER VOELKER LWD-9/24 EDWARD SMITH (T) LWD-10/1		<b>AIR ATTACK SUPERVISOR</b>		
<b>5. Resources Assigned this Period</b>						
Strike Team / Task Force / Resource Designator	LWD	Leader	Number Persons	Drop Off PT./Time	Pick Up PT./Time	
CRW1 TRUCKEE IHC C-113	10/02	BURGHARDT, SCOTT	20	QUINCY/0600	QUINCY/1800	
CRW2 FIRESTORM 6 C-175	09/30	GAZARYAN, SUREN	20	QUINCY/0600	QUINCY/1800	
ENG3 S/T 4202 C E-850	10/01	SERPA, JEFF	21	QUINCY/0600	QUINCY/1800	
ENG3 LOS PINOS 85 E-819	09/30	DOSCH, DAN	3	QUINCY/0600	QUINCY/1800	
ENG3 GDC 16 E-818	09/30	NOSIE, MCCARTHY	3	QUINCY/0600	QUINCY/1800	
ENG5 HI COUNTRY 1028 E-826	09/28	CONGER, JON	3	QUINCY/0600	QUINCY/1800	
ENG6 TORRES E-532	09/29	URZUA, ISAM	3	QUINCY/0600	QUINCY/1800	
WTS1 NORTHSTATE E-372	10/03	HUNT, JEORGE	1	QUINCY/0600	QUINCY/1800	
WTS1 STRAND E-373	10/02	STRAND, GARRETT	1	QUINCY/0600	QUINCY/1800	
DOZ2 PNF 1 E-333	09/27	SMITH, JAMES	4	QUINCY/0600	QUINCY/1800	
DOZ2 V WORKS E-356	10/03	LINDSTROM, DON	2	QUINCY/0600	QUINCY/1800	
SKG1 SOFT TRACK ATTACK E-268	09/27	NELSON, JEREMY	3	QUINCY/0600	QUINCY/1800	
SKG1 SOFT TRACK ATTACK E-269	09/27	BUGLI, ZACH	2	QUINCY/0600	QUINCY/1800	
FALM REDWOOD EMPIRE O-692	09/27	GONZALES, JESSE	2	QUINCY/0600	QUINCY/1800	
FOBS O-1000	09/30	ABBOTT, JARED	1	QUINCY/0600	QUINCY/1800	
FOBS (T) O-1086	10/02	TOBY, RYAN	1	QUINCY/0600	QUINCY/1800	
EMPF WILDERNESS E-339	09/24	CHANDLER, DAN	1	QUINCY/0600	QUINCY/1800	
EMTF O-570	09/21	GILLIAM, AUSTIN	1	QUINCY/0600	QUINCY/1800	
<b>6. Division/Group Communication Summary</b>						
Function	Channel	RX Frequency N/W	RX Tone/NAC	TX Frequency N/W	TX Tone/NAC	Mode
COMMAND	1 NIFC C10	170.4125	107.2	165.9625	107.2	A
COMMAND	2 NIFC C26	172.5500	107.2	164.8625	107.2	A
COMMAND	5 NIFC C44	172.5375	107.2	168.5125	107.2	A
TACTICAL	11 VFIRE24	154.2725	156.7	154.2725	156.7	A
AIR TO GROUND	13 A/G CMD	167.9500	NONE	167.9500	NONE	A
AIR TO GROUND	14 A/G TAC	168.4000	NONE	168.4000	NONE	A
<b>9. Prepared By (Resource Unit Leader)</b>			<b>Approved By (Planning Section Chief)</b>		<b>Date</b>	<b>Time</b>
KAREN KUMIEGA RESL (T)			THOMAS MARCHANT		09/19/2020	2200

**Division/Group Assignment List (ICS 204 WF)**  
Controlled Unclassified Information//Basic

<b>1. Incident Name:</b>			<b>3.</b>			
NORTH COMPLEX			<b>Branch:</b>		<b>Division/Group:</b>	
<b>2. Operational Period:</b>			<b>X</b>		<b>QQ</b>	
Date/Time From: 09/20/2020 0600      SUN	Date/Time To: 09/21/2020 0600      MON					
<b>4. Operations Personnel</b>						
<b>NORTH OPERATIONS CHIEF</b> KYLE JACOBSON		<b>BRANCH DIRECTOR</b> PAT LAENG ABRAHAM PHILIPSON LWD 10/1 (T)				
<b>DIVISION/GROUP SUPERVISOR</b> CHRISTOPHER VOELKER LWD-9/24 EDWARD SMITH (T) LWD-10/1		<b>AIR ATTACK SUPERVISOR</b>				
<b>5. Resources Assigned this Period</b>						
Strike Team / Task Force / Resource Designator	LWD	Leader	Number Persons	Drop Off PT./Time	Pick Up PT./Time	
REAF O-360	10/01	GARDINER, KELBY	1	QUINCY/0600	QUINCY/1800	
REAF O-1015	09/30	DOUGHERTY, DENNIS	1	QUINCY/0600	QUINCY/1800	
REAF (T) O-855	10/01	HERTEL, DANIEL	1	QUINCY/0600	QUINCY/1800	
FFT2 O-1064	10/01	QUINN, KATHLEEN	1	QUINCY/0600	QUINCY/1800	
CRWI Tallac IHC C-20	9/29	Betty, Kyle	1			
ENG3 S/T 16848 C E-1680	9/26	Newell, Craig	22			
WTS1 Partridge E-374	10/14	Simonsen, David	1			
<b>6. Control Operations/Work Assignments:</b>						
Continue to secure spots north of Oro-Quincy. Provide holding for Firing Group.						
WTS3 Woods E-868 10/2 Wood, Rick 1 HEQB O-164 9/23 Schober, Robert 1 HEQB(T) O-1002 10/1 Haywood, Matthew 1						
<b>7. Special Instructions:</b>						
Back haul all trash, modules need to take all trash back to ICP. Drafting restrictions to prevent spread of deadly fungus to endangered frogs. Avoidance Flaggng: North Complex will be red and black candy striped. REMS 2 assigned to DIV MM and available Branch-wide. Ambulance Medic 3 @ DP 86 and available Branch-wide. **SOFR Dotson and SOFR (T) Shields assigned to DIVS AATT, MM and QQ.						
CRWI American River IHC C-19 Radtke, Matt 20 10/4						
<b>8. Division/Group Communication Summary</b>						
Function	Channel	RX Frequency N/W	RX Tone/NAC	TX Frequency N/W	TX Tone/NAC	Mode
COMMAND	1 NIFC C10	170.4125	107.2	165.9625	107.2	A
COMMAND	2 NIFC C26	172.5500	107.2	164.8625	107.2	A
COMMAND	5 NIFC C44	172.5375	107.2	168.5125	107.2	A
TACTICAL	11 VFIRE24	154.2725	156.7	154.2725	156.7	A
AIR TO GROUND	13 A/G CMD	167.9500	NONE	167.9500	NONE	A
AIR TO GROUND	14 A/G TAC	168.4000	NONE	168.4000	NONE	A
<b>9. Prepared By (Resource Unit Leader)</b>		<b>Approved By (Planning Section Chief)</b>		<b>Date</b>	<b>Time</b>	
KAREN KUMIEGA RESL (T)		THOMAS MARCHANT		09/19/2020	2200	

**Division/Group Assignment List (ICS 204 WF)**  
**Controlled Unclassified Information//Basic**

<b>1. Incident Name:</b>			<b>3.</b>			
NORTH COMPLEX			<b>Branch:</b>		<b>Division/Group:</b>	
<b>2. Operational Period:</b>			<b>X</b>		<b>P / S / V / X / Z</b>	
Date/Time From: 09/20/2020 0600      SUN	Date/Time To: 09/21/2020 0600      MON					
<b>4. Operations Personnel</b>						
<b>NORTH OPERATIONS CHIEF</b>		KYLE JACOBSON		<b>BRANCH DIRECTOR</b>		PAT LAENG ABRAHAM PHILIPSON LWD 10/1 (T)
<b>DIVISION/GROUP SUPERVISOR</b>				<b>AIR ATTACK SUPERVISOR</b>		
<b>5. Resources Assigned this Period</b>						
Strike Team / Task Force / Resource Designator	LWD	Leader	Number Persons	Drop Off PT./Time	Pick Up PT./Time	
TFLD (T) O-918	09/28	TINGLE, TERRY	1	QUINCY/0600	QUINCY/1800	
ENG3 ADVANCED LIFE E-399	09/20	LAMBERT, GUTHRIE	3	QUINCY/0600	QUINCY/1800	
MACE & MACE PUMP #1 S-225.1	09/26	HEPP, J. LYNNE	1	QUINCY/0600	QUINCY/1800	
MACE & MACE PUMP #2 S-225.2	09/26	MACE, BUCK	1	QUINCY/0600	QUINCY/1800	
CHIP2 BLUE SKY E-551	10/01	PIER, STACY	2	QUINCY/0600	QUINCY/1800	
CHIP2 SAYLOR CONST E-552	10/03	PROWELL, WYLIE	2	QUINCY/0600	QUINCY/1800	
<b>6. Control Operations/Work Assignments:</b>						
Utilize appropriate suppression methods to keep fire in its current footprint. Back haul excess hose and equipment. Coordinate with Road Group for road repairs.						
<b>7. Special Instructions:</b>						
Back haul all trash, modules need to take all trash back to ICP. Drafting restrictions to prevent spread of deadly fungus to endangered frogs Avoidance Flagging: North Complex will be red and black candy striped. REMS 2 assigned to DIV MM and available Branch-wide. Ambulance Medic 3 @ DP 86 and available Branch-wide.						
<b>8. Division/Group Communication Summary</b>						
Function	Channel	RX Frequency N/W	RX Tone/NAC	TX Frequency N/W	TX Tone/NAC	Mode
COMMAND	1 NIFC C10	170.4125	107.2	165.9625	107.2	A
COMMAND	2 NIFC C26	172.5500	107.2	164.8625	107.2	A
TACTICAL	6 NIFC T3	168.6000	107.2	168.6000	107.2	A
AIR TO GROUND	13 A/G CMD	167.9500	NONE	167.9500	NONE	A
AIR TO GROUND	14 A/G TAC	168.4000	NONE	168.4000	NONE	A
<b>9. Prepared By (Resource Unit Leader)</b>			<b>Approved By (Planning Section Chief)</b>		<b>Date</b>	<b>Time</b>
MIKE VETTI			THOMAS MARCHANT		09/19/2020	2200

**Division/Group Assignment List (ICS 204 WF)**  
**Controlled Unclassified Information//Basic**

1. Incident Name:		3.				
NORTH COMPLEX		X		DIVISION/GROUP:  <b>FIRING GROUP</b>		
2. Operational Period:						
Date/Time From: 09/20/2020 0600      SUN	Date/Time To: 09/21/2020 0600      MON					
4. Operations Personnel						
OPERATIONS CHIEF		KYLE JACOBSON		BRANCH DIRECTOR		PAT LAENG ABRAHAM PHILIPSON LWD 10/1 (T)
DIVISION/GROUP SUPERVISOR		NICK BUNCH LWD 9/23		AIR ATTACK SUPERVISOR		
5. Resources Assigned this Period						
Strike Team / Task Force / Resource Designator	LWD	Leader	Number Persons	Drop Off PT./Time	Pick Up PT./Time	
CRW1 TALLAC IHC C-20 → QQ	09/29	BETTY, KYLE	19	HASKINS SPIKE/0600	HASKINS SPIKE/1800	
ENG3 S/T 6848 C E-680 → QQ	09/26	NEWELL, CRAIG	22	HASKINS SPIKE/0600	HASKINS SPIKE/1800	
WTS1 PARTRIDGE E-374 → QQ	10/14	SIMONSEN, DAVID	1	HASKINS SPIKE/0600	HASKINS SPIKE/1800	
WTS3 WOODS E-868 → QQ	10/02	WOOD, ROCK	1	HASKINS SPIKE/0600	HASKINS SPIKE/1800	
DOZ2 ALLEN'S WATER TENDER E-507	09/20	ALLEN, JOHN	2	HASKINS SPIKE/0600	HASKINS SPIKE/1800	
SKG1 SOFT TRACK E-182 (24 HOUR)	09/28	KRUSE, MALCOM	2	HASKINS SPIKE/0600	HASKINS SPIKE/1800	
SKG1 SOFT TRACK ATTACK E-270 (24 HR)	10/01	PRICE, PATRICK	2	HASKINS SPIKE/0600	HASKINS SPIKE/1800	
HEQB O-164 → QQ	09/23	SCHOBER, ROBERT	1	HASKINS SPIKE/0600	HASKINS SPIKE/1800	
HEQB (T) O-1002 → QQ	10/01	HAYWOOD, MATTHEW	1	HASKINS SPIKE/0600	HASKINS SPIKE/1800	
<del>UASP O-751</del> Demolished	09/22	GOSNEY, MATTHEW	1	HASKINS SPIKE/0600	HASKINS SPIKE/1800	
6. Control Operations/Work Assignments:						
8. Division/Group Communication Summary						
Function	Channel	RX Frequency N/W	RX Tone/NAC	TX Frequency N/W	TX Tone/NAC	Mode
COMMAND	1 NIFC C10	170.4125	107.2	165.9625	107.2	A
COMMAND	2 NIFC C26	172.5500	107.2	164.8625	107.2	A
COMMAND	5 NIFC C44	172.5375	107.2	168.5125	107.2	A
TACTICAL	7 NIFC T5	166.7250	107.2	166.7250	107.2	A
AIR TO GROUND	13 A/G CMD	167.9500	NONE	167.9500	NONE	A
AIR TO GROUND	14 A/G TAC	168.4000	NONE	168.4000	NONE	A
9. Prepared By (Resource Unit Leader)		Approved By (Planning Section Chief)		Date		Time
MIKE VETTI		THOMAS MARCHANT		09/19/2020		2200



**Division/Group Assignment List (ICS 204 WF)**  
**Controlled Unclassified Information//Basic**

<b>1. Incident Name:</b>		<b>3.</b>	
NORTH COMPLEX		<b>X</b>	<b>FIRING GROUP</b>
<b>2. Operational Period:</b>			
Date/Time From: 09/20/2020 0600      SUN	Date/Time To: 09/21/2020 0600      MON		
<b>4. Operations Personnel</b>			
<b>OPERATIONS CHIEF</b>	KYLE JACOBSON	<b>BRANCH DIRECTOR</b>	PAT LAENG ABRAHAM PHILIPSON LWD 10/1 (T)
<b>DIVISION/GROUP SUPERVISOR</b>	NICK BUNCH LWD 9/23	<b>AIR ATTACK SUPERVISOR</b>	
<b>6. Control Operations/Work Assignments:</b>			
Conduct firing operations along the indirect lines designated by North Operations.			

**7. Special Instructions:**

Back haul all trash, modules need to take all trash back to ICP.  
 Drafting restrictions to prevent spread of deadly fungus to endangered frogs  
 Avoidance Flagging: North Complex will be red and black candy striped.  
 REMS 2 assigned to DIV MM and available Branch-wide.  
 Ambulance Medic 3 @ DP 86 and available Branch-wide.

8. Division/Group Communication Summary						
Function	Channel	RX Frequency N/W	RX Tone/NAC	TX Frequency N/W	TX Tone/NAC	Mode
COMMAND	1 NIFC C10	170.4125	107.2	165.9625	107.2	A
COMMAND	2 NIFC C26	172.5500	107.2	164.8625	107.2	A
COMMAND	5 NIFC C44	172.5375	107.2	168.5125	107.2	A
TACTICAL	7 NIFC T5	166.7250	107.2	166.7250	107.2	A
AIR TO GROUND	13 A/G CMD	167.9500	NONE	167.9500	NONE	A
AIR TO GROUND	14 A/G TAC	168.4000	NONE	168.4000	NONE	A
<b>9. Prepared By (Resource Unit Leader)</b>		<b>Approved By (Planning Section Chief)</b>		<b>Date</b>	<b>Time</b>	
MIKE VETTI		THOMAS MARCHANT		09/19/2020	2200	

**Division/Group Assignment List (ICS 204 WF)**  
**Controlled Unclassified Information//Basic**

<b>1. Incident Name:</b>			<b>3.</b>			
NORTH COMPLEX			<b>Branch:</b>		<b>Division/Group:</b>	
<b>2. Operational Period:</b>			<b>CONTINGENCY</b>		<b>CONTINGENCY GROUP</b>	
Date/Time From: 09/20/2020 0600      SUN	Date/Time To: 09/21/2020 0600      MON					
<b>4. Operations Personnel</b>						
<b>NORTH OPERATIONS CHIEF</b> KYLE JACOBSON		<b>BRANCH DIRECTOR</b> ROBERT BERTOLINA				
<b>DIVISION/GROUP SUPERVISOR</b>		<b>AIR ATTACK SUPERVISOR</b>				
<b>5. Resources Assigned this Period</b>						
Strike Team / Task Force / Resource Designator	LWD	Leader	Number Persons	Drop Off PT./Time	Pick Up PT./Time	
<del>DOZ LMU 2242 E-31</del>		STEVENSON, NORM	2	OROVILLE/0600	OROVILLE/1800	
<del>DOZ TGU 2544 E-33</del>		WILBANKS, CLIFF	1	OROVILLE/0600	OROVILLE/1800	
<del>ENG3 LMU 2281 E-827</del>				OROVILLE/0600	OROVILLE/1800	
<del>ENG3 2292 E-828</del>				OROVILLE/0600	OROVILLE/1800	
<b>6. Control Operations/Work Assignments:</b>						
Continue constructing dozer line from Coyote Gap south to North Fork of the Feather River.						
<b>7. Special Instructions:</b>						
Back haul all trash, modules need to take all trash back to ICP. Drafting restrictions to prevent spread of deadly fungus to endangered frogs Avoidance Flagging: North Complex will be red and black candy striped.						
<b>8. Division/Group Communication Summary</b>						
Function	Channel	RX Frequency N/W	RX Tone/NAC	TX Frequency N/W	TX Tone/NAC	Mode
COMMAND	3 NIFC C47	172.0750	107.2	162.2000	107.2	A
COMMAND	4 NIFC C3	170.4250	107.2	168.0750	107.2	A
COMMAND	5 NIFC C44	172.5375	107.2	168.5125	107.2	A
TACTICAL	8 NIFC T6	166.7750	107.2	166.7750	107.2	A
AIR TO GROUND	13 A/G CMD	167.9500	NONE	167.9500	NONE	A
AIR TO GROUND	14 A/G TAC	168.4000	NONE	168.4000	NONE	A
<b>9. Prepared By (Resource Unit Leader)</b>		<b>Approved By (Planning Section Chief)</b>		<b>Date</b>	<b>Time</b>	
MIKE VETTI		THOMAS MARCHANT		09/19/2020	2200	

# **WEST ZONE**

# ASSIGNMENT LIST (ICS 204 WF)

CONTROLLED UNCLASSIFIED  
INFORMATION//BASIC

<b>1. Incident Name:</b> <b>NORTH COMPLEX WEST ZONE</b>	<b>2. Operational Period:</b> Date From: 09/20/20    Date To: 09/21/20 Time From: 0700    Time To: 0700	<b>3. Branch</b> <b>XX</b>	<b>Division</b> <b>C</b>
<b>4. Operations Personnel:</b>		Page 1 of 2	Charlie

Operations Section Chief: <b>Shane Lauderdale</b>	Night Ops: <b>Monty Smith</b>
Branch Director: <b>Sean Norman, Barry Biermann (Deputy), Jeremy S</b>	Branch Safety:
Division/Group Supervisor: <b>Jason Finney, Ryan Riddle (T)</b>	Air Attack:

Resource Identifier	ALS	LWD	Leader	Personnel	Request #	Hours	Reporting Location
STC TGU 9251C			TROEHLER, MATT	20	E-50529	0700-0700	DP21
STC SKU 9261C			CUNNINGHAM, KENT	18 +/-	E-50190	0700-0700	DP21
STC BDU 9351C			PIDGEON, JOE	16	E-50456	0700-0700	DP21
T/F UTAH 2 (6,6,6,6,6)			CATHER, DAN	17	E-50022	0700-0700	DP21
STG LMU 9223 G			LUETKE, BRYAN	33	C-50008	0700-0700	DP21
STG TGU 9257G			ZUCKERMAN, ANDY	33 +/-	C-50069	0700-0700	DP21
STG AEU 9273G			CHOLICO, ALEJANDRO	33 +/-	C-50046	0700-0700	DP21
DOZ PVT E-27 - LET-ER-BUCK			STENT, BOB	2	E-27	0700-0700	DP21
DOZ PVT E-50119 - CLAYTON J			ROPER, GARRETT	2	E-50119	0700-1900	DP21
DOZ PVT E-50121 - RESTAD			RESTAD, BRUCE	1	E-50121	0700-0700	DP21
DOZ PVT E-50123 - TOMS EARTH			FUNES, TOM	1	E-50123	0700-1900	DP21
DOZ PVT E-50128 - RJ PAGE			SCOTT, TY	1	E-50128	0700-1900	DP21
DOZ PVT E-50129 - WURLITZER			WULITZER, CALEB	1	E-50129	0700-1900	DP21
DOZ PVT E-50294 - HUMPHRY'S			HUMPHY, GREG	2	E-50294	0700-0700	DP21
W/T1 BTC 25			CHURCHILL, B	1		0700-1900	DP21
W/T PVT E-37 - DARRAH			SAUNDERS, ED	1	E-37	0700-1900	DP21
W/T PVT E-40 - DARRAH			PRESTON, COREY	1	E-40	0700-1900	DP21
W/T PVT E-50041 - FIRST			QUALLS, MARK	2	E-50041	0700-0700	DP21

**6. Work Assignments:**  
 Fall hazard trees, and trees that threaten control lines, to mitigate the threat of fire escaping, while maintaining personnel safety.  
 Hold fire within established control lines.  
 Mop up 200' interior to eliminate threat to the fire line.  
 Assess structures for hazardous conditions and provide locations as appropriate.

**7. Special Instructions:**  
**\*\*\*FOR BUTTE CMD, SEE 205 FOR PROPER TONE-BASED ON LOCATION\*\*\***  
 Use caution, utility vehicles will be working in the fire area clearing downed lines. Drive with your lights on and keep your speed down.

**8. Communications**

Name	Ch	Function	Rx Freq	Rx Tone	Tx Freq	Tx Tone	Notes
BUTTE CMD	1	COMMAND	154.4150	123.0 (T2)	159.0000	123.0 (T2)	BUTTE COMMAND
CDF T5	5	TACTICAL	151.2500	192.8 (T16)	151.2500	192.8 (T16)	BRANCH XX
CDF T18	14	AIR TO GROUND	159.3450	192.8 (T16)	159.3450	192.8 (T16)	***OROVILLE ZONE***
CALCORD	15	MEDICAL	156.0750	156.7 (T6)	156.0750	156.7 (T6)	MEDICAL COORDINATION
AIRGUARD	16	AIRGUARD	168.6250		168.6250	110.9 (T1)	EMERGENCY USE ONLY

**9. Prepared by: Name:** Gwyndolyn Ozard    RESL    Signature: \_\_\_\_\_

**ICS 204**    Date/Time: 9/19/2020 2200    Personnel Count: 185

# ASSIGNMENT LIST (ICS 204 WF)

CONTROLLED UNCLASSIFIED  
INFORMATION/BASIC

<b>1. Incident Name:</b> <b>NORTH COMPLEX WEST ZONE</b>		<b>2. Operational Period:</b> Date From: 09/20/20    Date To: 09/21/20 Time From: 0700    Time To: 0700				<b>3. Branch</b> <b>XX</b>		<b>Division</b> <b>C</b>	
<b>4. Operations Personnel:</b>						Page 2 of 2		Charlie	
Operations Section Chief: <b>Shane Lauderdale</b>					Night Ops: <b>Monty Smith</b>				
Branch Director: <b>Sean Norman, Barry Biermann (Deputy), Jeremy S</b>					Branch Safety:				
Division/Group Supervisor: <b>Jason Finney, Ryan Riddle (T)</b>					Air Attack:				
<b>5. Resources Assigned:</b>			<b>** Resources Below in Bold are 12 Hour **</b>						
Resource Identifier	ALS	LWD	Leader	Personnel	Request #	Hours	Reporting Location		
W/T PVT E-50048 - FIRELINE			MCMILLIAN, AUSTIN	2	E-50048	0700-0700	DP21		
W/T PVT E-50053 - RUBINI			RUBINI, NATHAN	2	E-50053	0700-0700	DP21		
W/T1 PVT E-50189 - MARYMEE			MARYME, PATTY	2	E-50189	0700-0700	DP21		
W/T PVT E-50399 - COLEMAN			HARRIS, JAMES	2	E-50399	0700-0700	DP21		
FALM PVT O-50068 - ALL IN 1			GILL, TRAVIS	1	<del>O-50068</del>	<b>0700-1900</b>	DP21		
FALM PVT O-50283 - GREEN			DESTOMBE, THEO	2	<del>O-50283</del>	<b>0700-1900</b>	DP21		
HEQB+						0700-0700	DP21		
REAF IMMEKER			IMMEKER, DAVID	1	<del>O-789</del>	<b>0700-1900</b>	DP21		
REAF PRICE			PRICE, TIM	1	<del>O-784</del>	<b>0700-1900</b>	DP21		
FEMT BABCOCK			BABCOCK, KEN	1	O-50103	0700-0700	DP21		
FEMP MARTIN	X		MARTIN, JASON	1	O-50181	0700-0700	DP21		
<b>6. Work Assignments:</b>									
Fall hazard trees, and trees that threaten control lines to mitigate the threat of fire escaping, while maintaining personnel safety.									
Hold fire within established control lines.									
Mop up 200' interior to eliminate threat to the fire line.									
Assess structures for hazardous conditions and provide locations as appropriate.									
<b>7. Special Instructions:</b>									
<b>***FOR BUTTE CMD, SEE 205 FOR PROPER TONE-BASED ON LOCATION***</b>									
Use caution, utility vehicles will be working in the fire area clearing downed lines. Drive with your lights on and keep your speed down.									
<b>8. Communications</b>									
Name	Ch	Function	Rx Freq	Rx Tone	Tx Freq	Tx Tone	Notes		
BUTTE CMD	1	COMMAND	154.4150	123.0 (T2)	159.0000	123.0 (T2)	BUTTE COMMAND		
CDF T5	5	TACTICAL	151.2500	192.8 (T16)	151.2500	192.8 (T16)	BRANCH XX		
CDF T18	14	AIR TO GROUND	159.3450	192.8 (T16)	159.3450	192.8 (T16)	***OROVILLE ZONE***		
CALCORD	15	MEDICAL	156.0750	156.7 (T6)	156.0750	156.7 (T6)	MEDICAL COORDINATION		
AIRGUARD	16	AIRGUARD	168.6250		168.6250	110.9 (T1)	EMERGENCY USE ONLY		
<b>9. Prepared by: Name:</b>			Gwyndolyn Ozard		RESL		Signature: _____		
ICS 204		Date/Time: 9/19/2020 2200				Personnel Count: 15			

# ASSIGNMENT LIST (ICS 204 WF)

CONTROLLED UNCLASSIFIED  
INFORMATION/BASIC

<b>1. Incident Name:</b> <b>NORTH COMPLEX WEST ZONE</b>	<b>2. Operational Period:</b> Date From: 09/20/20    Date To: 09/21/20 Time From: 0700    Time To: 0700	<b>3. Branch</b> <b>Division</b> <b>XXIII /</b> <b>T</b> <b>XXV</b> Page 1 of 1 <b>Tango</b>
--	---	---

<b>4. Operations Personnel:</b>			
Operations Section Chief: <b>Shane Lauderdale</b>	Night Ops: <b>Monty Smith</b>		
Branch Director: <b>Robert Szczepanek (T)</b>	Branch Safety:		
Division/Group Supervisor: <b>Robert Kovach-(1522C)</b>	Air Attack:		

<b>5. Resources Assigned:</b> <b>** Resources Below in Bold are 12 Hour **</b>							
Resource Identifier	ALS	LWD	Leader	Personnel	Request #	Hours	Reporting Location
STC XSB 1522C	X		KOVACH, ROBERT	21	E-50457	0700-0700	DP36
<b>W/T PVT E-50044 - ACKLEY</b>			<b>ACKLEY, RAY</b>	<b>1</b>	<b>E-50044</b>	<b>0700-0900</b>	<b>DP36</b>
<b>W/T1 PVT E-50194 - ACT FAST</b>			<b>ANDREW, TOMMY</b>	<b>1</b>	<b>E-50194</b>	<b>0700-1900</b>	<b>DP36</b>
<b>REAF MUNYER</b>			<b>MUNYER, BROOKS</b>	<b>1</b>	<b>O-952</b>	<b>0700-1900</b>	<b>DP36</b>
<b>REAF (T) FAIFERLICK</b>			<b>FAIFERLICK, ERIN</b>	<b>1</b>	<b>O-947</b>	<b>0700-1900</b>	<b>DP36</b>
FEMT ZIEGLER			ZIEGLER, THOMAS W	1	O-50447	0700-0700	DP36

**6. Work Assignments:**  
 Hold fire within established control lines.  
 Mop up 300' interior to eliminate threat to the fire line.  
 Pull hose lays.  
 Backhaul excess trash/hose/water to DP 36.  
 Assess structures for hazardous conditions and provide locations as appropriate.

**7. Special Instructions:**  
**\*\*\*FOR BUTTE CMD, SEE 205 FOR PROPER TONE-BASED ON LOCATION\*\*\***  
  
 Use caution, utility vehicles will be working in the fire area clearing downed lines. Drive with your lights on and keep your speed down.

<b>8. Communications</b>							
Name	Ch	Function	Rx Freq	Rx Tone	Tx Freq	Tx Tone	Notes
BUTTE CMD	1	COMMAND	154.4150	123.0 (T2)	159.0000	123.0 (T2)	BUTTE COMMAND
VFIRE 25	8	TACTICAL	154.2875	156.7 (T6)	154.2875	156.7 (T6)	BRANCH XXIII/XXV
CDF T18	14	AIR TO GROUND	159.3450	192.8 (T16)	159.3450	192.8 (T16)	***OROVILLE ZONE***
CALCORD	15	MEDICAL	156.0750	156.7 (T6)	156.0750	156.7 (T6)	MEDICAL COORDINATION
AIRGUARD	16	AIRGUARD	168.6250		168.6250	110.9 (T1)	EMERGENCY USE ONLY

<b>9. Prepared by: Name:</b> Gwyndolyn Ozard	RESL	Signature: _____
<b>ICS 204</b>	Date/Time: 9/19/2020 2200	Personnel Count: 26

**NIGHT**

### Division/Group Assignment List (ICS 204 WF) Controlled Unclassified Information//Basic

<b>1. Incident Name:</b>			<b>3.</b>			
NORTH COMPLEX			<b>Branch:</b>		<b>Division/Group:</b>	
<b>2. Operational Period:</b>			<b>NIGHT</b>		<b>NIGHT HOLDING GROUP</b>	
Date/Time From: 09/20/2020 0600      SUN	Date/Time To: 09/21/2020 0600      MON					
<b>4. Operations Personnel</b>						
<b>OPERATIONS CHIEF</b>				<b>BRANCH DIRECTOR</b> JAMES COURTRIGHT		
<b>DIVISION/GROUP SUPERVISOR</b>		KRIS LARSON LWD-9/22 CHRISTIAN VANDERSLICE LWD 9/22 (T)		<b>AIR ATTACK SUPERVISOR</b>		
<b>5. Resources Assigned this Period</b>						
Strike Team / Task Force / Resource Designator	LWD	Leader	Number Persons	Drop Off PT./Time	Pick Up PT./Time	
ENG3 CASTLE MTN 15 E-282	09/29	TSOSIE, RHODINA	3	QUINCY/1800	QUINCY/0600	
ENG3 CAHOON 3 E-284	10/03	SNOW, ROBERT	3	QUINCY/1800	QUINCY/0600	
ENG4 MI-NORWAY 57 E-567	10/04	BURTON, JAKE	3	QUINCY/1800	QUINCY/0600	
ENG4 HI COUNTRY 1029 E-261 <i>Dumped off mech</i>	10/06	VALDEZ, B J	3	QUINCY/1800	QUINCY/0600	
ENG4 CHEWACK E-534	09/29	SUDER, RUSS	3	QUINCY/1800	QUINCY/0600	
ENG6 OH-OHS 63 E-478	09/21	NATHAN, JESTER	3	QUINCY/1800	QUINCY/0600	
WTS2 ESRYS 971 E-202	10/02	TRAVERSO, JOHN	1	QUINCY/1800	QUINCY/0600	
TFLD O-915	09/30	LABER, DANIEL	1	QUINCY/1800	QUINCY/0600	
TFLD (T) O-964	09/30	HALVERSON, BENJAMIN	1	QUINCY/1800	QUINCY/0600	
REMS 5 SAC O-946	09/28	OBERLANDER, STEVE	4	QUINCY/1800	QUINCY/0600	
EMPF WILDERNESS E-338	09/21	KIRBY, AARON	1	QUINCY/1800	QUINCY/0600	
EMPF O-643	09/25	LAROWE, RYAN	1	QUINCY/1800	QUINCY/0600	
SOF2 O-902**	09/28	WRIGHT, LARRY	1	QUINCY/1800	QUINCY/0600	
<b>8. Division/Group Communication Summary</b>						
Function	Channel	RX Frequency N/W	RX Tone/NAC	TX Frequency N/W	TX Tone/NAC	Mode
COMMAND	1 NIFC C10	170.4125	107.2	165.9625	107.2	A
COMMAND	2 NIFC C26	172.5500	107.2	164.8625	107.2	A
TACTICAL	10 VFIRE23	154.2950	156.7	154.2950	156.7	A
AIR TO GROUND	13 A/G CMD	167.9500	NONE	167.9500	NONE	A
AIR TO GROUND	14 A/G TAC	168.4000	NONE	168.4000	NONE	A
<b>9. Prepared By (Resource Unit Leader)</b>			<b>Approved By (Planning Section Chief)</b>		<b>Date</b>	<b>Time</b>
SCOTT LAZENBY RESL (T)			THOMAS MARCHANT		09/19/2020	2200



**Division/Group Assignment List (ICS 204 WF)**  
**Controlled Unclassified Information//Basic**

<b>1. Incident Name:</b>			<b>3.</b>			
NORTH COMPLEX			<b>Branch:</b>		<b>Division/Group:</b>	
<b>2. Operational Period:</b>			<b>NIGHT</b>		<b>NIGHT HOLDING GROUP</b>	
Date/Time From: 09/20/2020 0600      SUN	Date/Time To: 09/21/2020 0600      MON					
<b>4. Operations Personnel</b>						
<b>OPERATIONS CHIEF</b>				<b>BRANCH DIRECTOR</b>		JAMES COURTRIGHT
<b>DIVISION/GROUP SUPERVISOR</b>		KRIS LARSON LWD-9/22 CHRISTIAN VANDERSLICE LWD 9/22 (T)		<b>AIR ATTACK SUPERVISOR</b>		
<b>5. Resources Assigned this Period</b>						
Strike Team / Task Force / Resource Designator		LWD	Leader	Number Persons	Drop Off PT./Time	Pick Up PT./Time
<b>6. Control Operations/Work Assignments:</b>						
Continue holding efforts for day shift firing operations. Be prepared for structure protection.						
<b>7. Special Instructions:</b>						
Back haul all trash, modules need to take all trash back to ICP. Drafting restrictions to prevent spread of deadly fungus to endangered frogs. Avoidance Flagging: North Complex will be red and black candy striped. Ambulance Medic 2 @ DP 101 and available Branch wide. REMS 5 assigned to Night Holding and available Branch wide. **SOF2 Wright assigned to Night Branch.						
<b>8. Division/Group Communication Summary</b>						
Function	Channel	RX Frequency N/W	RX Tone/NAC	TX Frequency N/W	TX Tone/NAC	Mode
COMMAND	1 NIFC C10	170.4125	107.2	165.9625	107.2	A
COMMAND	2 NIFC C26	172.5500	107.2	164.8625	107.2	A
TACTICAL	10 VFIRE23	154.2950	156.7	154.2950	156.7	A
AIR TO GROUND	13 A/G CMD	167.9500	NONE	167.9500	NONE	A
AIR TO GROUND	14 A/G TAC	168.4000	NONE	168.4000	NONE	A
<b>9. Prepared By (Resource Unit Leader)</b>			<b>Approved By (Planning Section Chief)</b>		<b>Date</b>	<b>Time</b>
SCOTT LAZENBY RESL (T)			THOMAS MARCHANT		09/19/2020	2200





## Division/Group Assignment List (ICS 204 WF)

Controlled Unclassified Information//Basic

<b>1. Incident Name:</b>			<b>3.</b>			
NORTH COMPLEX			<b>Branch:</b>		<b>Division/Group:</b>	
<b>2. Operational Period:</b>			<b>NIGHT</b>		<b>NIGHT DD</b>	
Date/Time From: 09/20/2020 0600      SUN	Date/Time To: 09/21/2020 0600      MON					
<b>4. Operations Personnel</b>						
<b>OPERATIONS CHIEF</b>				<b>BRANCH DIRECTOR</b>		JAMES COURTRIGHT
<b>DIVISION/GROUP SUPERVISOR</b>		AMANDA HICKMAN LWD - 9/22 PATRICK JOHNSON (T) LWD - 9/27		<b>AIR ATTACK SUPERVISOR</b>		
<b>5. Resources Assigned this Period</b>						
Strike Team / Task Force / Resource Designator	LWD	Leader	Number Persons	Drop Off PT./Time	Pick Up PT./Time	
CRW2 GH RANCH C-182	09/26	BACON, ALLAN	20	QUINCY/1800	QUINCY/0600	
CRW2IA FIRESTORM 1 C-183	09/28	LOWE, GRAHAM	20	BROWNSVILLE/1800	BROWNSVILLE/0600	
ENG1 ST 2306A E-744	09/25	ROSE, MICK	22	BROWNSVILLE/1800	BROWNSVILLE/0600	
ENG3 S/T 4026C E-599	09/24	WHITE, WALTER	20	QUINCY/1800	QUINCY/0600	
ENG3 AZ-AVA BR-193 E-740	09/26	COLLINGS, DAVID	3	QUINCY/1800	QUINCY/0600	
ENG3 GIST ENTERPRISES E-766	09/25	WOOD, DON	3	BROWNSVILLE/1800	BROWNSVILLE/0600	
ENGINE - T3 - 523 (CA-RICC) E-842	10/01	MORGAN, BILL	3	QUINCY/1800	QUINCY/0600	
ENG5 MONTROSE E-561 (ALS)	10/07	ALVAREZ, DIEGO	3	QUINCY/1800	QUINCY/0600	
ENG5 WILDLAND FIRE SERV E-569	09/24	CARROLL, ROBERT	3	BROWNSVILLE/1800	BROWNSVILLE/0600	
ENG6 AZ-FLG 106 E-738	09/25	SAUSMAN, DEREK	1	QUINCY/1800	QUINCY/0600	
ENG6 DS FIRE E-483	09/21	SMOCK, BILLIE	3	BROWNSVILLE/1800	BROWNSVILLE/0600	
ENG6 DAYS E-484	09/21	HANSEN, DAVE	3	BROWNSVILLE/1800	BROWNSVILLE/0600	
ENG6 PIERCE FIRE E-135	10/06	LAWRENCE, MICHAEL	3	QUINCY/1800	QUINCY/0600	
ENG6 SMITHFIELD 641 E-486	09/20	HOOTON, DUSTIN	3	QUINCY/1800	QUINCY/0600	
WTS1 NORTHSTATE 331 E-723	09/27	SMITHWOOD, ANTHONY	1	QUINCY/1800	QUINCY/0600	
WTS2 WESTERN FIRE E-348	09/29	RAHI, JIM	1	BROWNSVILLE/1800	BROWNSVILLE/0600	
ENG3 S/T 4400C E-5880	10/3	Storkdale, Zach	1			
<b>8. Division/Group Communication Summary</b>						
Function	Channel	RX Frequency N/W	RX Tone/NAC	TX Frequency N/W	TX Tone/NAC	Mode
COMMAND	1 NIFC C10	170.4125	107.2	165.9625	107.2	A
COMMAND	3 NIFC C47	172.0750	107.2	162.2000	107.2	A
COMMAND	4 NIFC C3	170.4250	107.2	168.0750	107.2	A
TACTICAL	11 VFIRE24	154.2725	156.7	154.2725	156.7	A
AIR TO GROUND	13 A/G CMD	167.9500	NONE	167.9500	NONE	A
AIR TO GROUND	14 A/G TAC	168.4000	NONE	168.4000	NONE	A
<b>9. Prepared By (Resource Unit Leader)</b>			<b>Approved By (Planning Section Chief)</b>		<b>Date</b>	<b>Time</b>
SCOTT LAZENBY RESL (T)			THOMAS MARCHANT		09/19/2020	2200

**Division/Group Assignment List (ICS 204 WF)**  
**Controlled Unclassified Information//Basic**

1. Incident Name:		3.				
NORTH COMPLEX		Branch:	Division/Group:			
2. Operational Period:		<b>NIGHT</b>	<b>NIGHT DD</b>			
Date/Time From: 09/20/2020 0600      SUN	Date/Time To: 09/21/2020 0600      MON					
4. Operations Personnel						
OPERATIONS CHIEF		BRANCH DIRECTOR	JAMES COURTRIGHT			
DIVISION/GROUP SUPERVISOR	AMANDA HICKMAN LWD - 9/22 PATRICK JOHNSON (T) LWD - 9/27	AIR ATTACK SUPERVISOR				
5. Resources Assigned this Period						
Strike Team / Task Force / Resource Designator	LWD	Leader	Number Persons	Drop Off PT./Time	Pick Up PT./Time	
6. Control Operations/Work Assignments:						
<p>Life safety and point protection are priorities.                  Patrol and hold the Mooreville Ridge Road, 62Y spur and the 54X spur.                  Coordinate with West Zone Division C on Tactical Frequency 151.2500 (CDF Tac 5).</p>						
7. Special Instructions:						
<p>Backhaul all trash, modules need to take all trash back to ICP.                  Avoidance Flagging: North Complex will be red and black candy striped.  <b>DO NOT DRAFT FROM FIRE HYDRANTS IN LA PORTE.</b>                  Ambulance Medic 2 @ DP 101 and available Branch wide.                  REMS 5 assigned to Night Holding and available Branch wide.                  **SOF2 Wright assigned to Night Branch.</p>						
8. Division/Group Communication Summary						
Function	Channel	RX Frequency N/W	RX Tone/NAC	TX Frequency N/W	TX Tone/NAC	Mode
COMMAND	1 NIFC C10	170.4125	107.2	165.9625	107.2	A
COMMAND	3 NIFC C47	172.0750	107.2	162.2000	107.2	A
COMMAND	4 NIFC C3	170.4250	107.2	168.0750	107.2	A
TACTICAL	11 VFIRE24	154.2725	156.7	154.2725	156.7	A
AIR TO GROUND	13 A/G CMD	167.9500	NONE	167.9500	NONE	A
AIR TO GROUND	14 A/G TAC	168.4000	NONE	168.4000	NONE	A
9. Prepared By (Resource Unit Leader)		Approved By (Planning Section Chief)		Date	Time	
SCOTT LAZENBY RESL (T)		THOMAS MARCHANT		09/19/2020	2200	

# AIR OPERATIONS SUMMARY

Prepared By: Galen Young

Prepared Date/Time: 9/19/2020

1800

<b>1. INCIDENT NAME:</b> North Complex		<b>2. OPERATIONAL PERIOD DATE:</b> 9/20/2020		<b>Start Time</b> 7:00		<b>End Time</b> 21:00		<b>Sunrise</b> 6:51		<b>Sunset</b> 19:02	
---	--	---	--	---------------------------	--	--------------------------	--	------------------------	--	------------------------	--

<b>3. REMARKS (Safety Notes, Hazards, Air Operations Special Equipment, etc.)</b> * Wires in the forks of Feather River Canyon, wires near MRB at Rodgers Flat. Smoke Conditions causing poor visibility, Multiple TFR in proximity of the fire area, be aware of transitioning aircraft. UAS use on incident notify Helibase and announce on Command. Fixed or rotor wing entering TFR contact aerial supervision, if no supervision announce on TFR Freq., Command FM, Command Air to Ground FM all zones. Announcement on 5 minute intervals if no aerial supervision. Track all retardant usage, amounts and location. Coordinate with West Zone when working near zone break.						<b>4. MEDEVAC A/C:</b> Medevac NVG Hoist, based in Redding, CA Contact - 530-551-1222						<b>5. TFR DESCRIPTION: FDC 0/6370</b> Polygon see TFR map, 12,500 foot ceiling, NOTAM issued for Quincy and Nervino					
---	--	--	--	--	--	--	--	--	--	--	--	--	--	--	--	--	--

<b>6. PERSONNEL</b>		Phone	<b>7. FREQUENCIES</b>		AM	FM	<b>8. FIXED-WING (# Avail / Type/ Make-Model / FAA N# / Base(s))</b>				
AOBD	Galen Young	575-574-8720	A/A BRIEFING		132.275						
ASGS			A/A TFR NORTH COMPLEX		135.725						
HLCO			A/A ROTARY WING NORTH		120.025						
ATGS	Brian Rogers AA06	530-521-1843	AIR/GROUND CMD NORTH			167.9500					
ATGS	Brian Baker, H509	530-394-8110	AIR/GROUND TACTICAL			168.4000					
HEBM	Tom Kennedy, Nervino	912-308-6036	AIR TACTICS NORTH			166.6125					
HEBM	Dave Dale, Quin.	530-515-0799	DECK			163.1000					
ABRO	Andrew Whitehall, Nerv.	231-878-4033	CF Oroville Command			167.9500	Rx 154.4150 T2 123.0 Tx 159.000 T4 136.5				
	Quincy Helibase	916-296-4876	CF Oroville A/G Tactical		Tx & Rx	159.345T16	Chester Air Attack 06, Relief from RDD pool				
HEBM	Nervino Helibase	916-296-9174	CF Oroville A/G Rotor		121.850		Other Air Space 760-500-9619 PNF 530-283-0193				
HEBM	Marcos Escabedo, Brw.	480-528-2340									
AOBD	Greg Bradshaw, Oro.	949-887-2841									

<b>9. HELICOPTERS (Use Additional Sheets As Necessary)</b>													
FAA #	TYPE	MAKE/MODEL	BASE	AVAIL	START	REMARKS	FAA #	TYPE	MAKE/MODEL	BASE	AVAIL	START	REMARKS
1048Y	1	S61	Quincy	700	730		45917	1	S-61	Nervino	700	730	
1168U	2	S58T	Quincy	700	730		614HH	3	AS350-B3	Brownsville	700	730	
669H	2	Bell 205++	Quincy	700	730	RAPPEL							
1043T	1	S61	Nervino	700	730								
947CH	1	CH47	Nervino	700	730								
N20PF	2	Bell 212 HP	Quincy	700	730	512							
109Z	3	Bell 209	Quincy	700	730	H509 - Baker							
407RL	3	Bell 407	Nervino	700	730								
668HJ	2	Bell 205 ++	Quincy	700	730		UAS R31	3	M600	TBD	700	730	

ICS-220  
2/199

# AIR OPERATIONS SUMMARY ICS-220

Incident Name and Incident Number North Complex West Zone   CA-BTU-010751	Sunrise 0652	Cutoff 1840	Startup 0722	Sunset 1910	Time Prepared 1800	Date Prepared Saturday, September 19, 2020	Prepared By Greg Bradshaw		
General Remarks, Safety Notes, Hazards, Air Operations Special Equipment, etc. TRACK ALL DIPSITE LOCATIONS / NUMBER OF DIPS / GALLONS TAKEN. TRACK ALL DROP LOCATIONS / NUMBER OF DROPS / GALLONS DROPPED ALL GPS DATA TO BE COLLECTED IN DEGREES, MINUTES, DECIMAL MINUTES FORMAT. AVOID Aerial Application of Retardant / Foam / Agent within 300' of Waterways, Bodies of Water, etc. If Retardant / Foam / Agent is Dropped Within These Areas Immediately Notify the AOB and Provide the Following Information: Lat / Long, Estimated Number of Gallons and a Map Detailing The Area. To Hail Aircraft - Air / Ground (CDF T18) in OROVILLE ZONE & Air to Ground COMMAND in NORTH ZONE HLCO & AIR ATTACK Call Signs will match their respective zones. Example: OROVILLE HLCO   NORTH AIR ATTACK					Shutdown 1940 Helibase Information Name Chico Latitude 39° 47.67' Longitude 121° 51.52'			Operational Period - Date Sunday, September 20, 2020 Operational Period - Time 0700 - 0700	

OROVILLE ZONE FREQUENCIES			
Frequencies	RX	Tone	TX
Air Tactics	167.9125		167.9125
Air / Air Rotary Wing	121.8250		121.8250
Air / Ground (CDF T18)	159.3450	192.8 (16)	159.3450
Command (Butte CMD)	154.4150	123.0 (2)	159.0000
DECK	163.1000		163.1000

SHARED FREQUENCIES			
Frequencies	RX	Tone	TX
Air / Air TFR	135.7250		135.7250
Air / Air Briefing	132.2750		132.2750
Calcord - Medical	156.0750	156.7 (6)	156.0750
Airguard - Emergency Only	168.6250		168.6250

NORTH ZONE FREQUENCIES			
Frequencies	RX	Tone	TX
Air Tactics	166.6125		166.6125
Air / Air Rotary Wing	120.0250		120.0250
Air / Ground - Command	167.9500		167.9500
Air / Ground Tactical	168.4000		168.4000
Command (Pike County)	170.4250	107.2 (10)	168.0750

HELICOPTERS (Use page 2 if Needed)			
FAA #	Type	Make/Model	Helibase
OCU	1	Chinook CH47	Chico
35S	1	Sikorsky CH54A	Chico
6LH	2	Bell 212	Chico
3PA	2	Bell 212HP	Chico
902	2	Bell UH1H	Chico
2EV	3	Airbus 350 B2	Chico
0HA	3	Airbus 350 B3E	Chico
57Z	3	Bell 206 L4	Chico
6GM	3	Bell 206 L4	Chico

HELICOPTERS (Use page 2 if Needed)			
FAA #	Type	Make/Model	Helibase
834	1	Sikorsky UH60	Chico
843	1	Sikorsky HH60	Chico
858	1	Sikorsky UH60	Grass Valley
859	1	Sikorsky UH60	Grass Valley
861	1	Sikorsky UH60	Chico
862	1	Sikorsky UH60	Chico
863	1	Sikorsky UH60	Chico

CALIFORNIA & MULTI-STATE NATIONAL GUARD			
POSITION	NAME	PHONE	PHONE
AOBD	Greg Bradshaw	(949) 887-2841	
ASGS			
HEBM	Jared Collins	(858) 353-6261	
ATGS	Skye McGregor	(530) 895-6505	
HLCO	Rudy Yiguez (57Z)	(530) 515-4440	
HLCO	Byron Vance (0HA)	(530) 588-4516	

CALIFORNIA INTERAGENCY INCIDENT MANAGEMENT TEAM 4			
POSITION	NAME	PHONE	PHONE
AMML	Crystal Henson	(707) 599-5345	
MHEM	Eric Chisolm (RDD)	(707) 321-8157	
MLCO	Frank Podesta (GOO)	(209) 768-3730	
MFL	Mike Decosta (Mather)	(916) 215-7282	

USFS MOBILE RETARDANT BASE			
FAA #	Name	Latitude	Longitude
	Rodgers	39° 57.75'	121° 16.52'

USFS MOBILE RETARDANT BASE			
FAA #	Manager	Manager Phone	Address
	Doug Lindsey	(805) 680-4321	9560 Hwy 70 Storie, CA 95980

RESCUE SHIP INFORMATION			
Request #	Name	Day	Night
		C902	821

TFR INFORMATION			
Request #	Radius	Altitude	Centerpoint
	Polygon NM	12500' MSL	39° 45.11' Lat 121° 41.11' Long

RESCUE SHIP INFORMATION			
Name	Phone	Make/Model	Location
	(530) 899-2121	Bell UH1H	Sikorsky UH60

CONTACT INFORMATION			
Request #	Frequency	URL	Notes
	1357250	http://trf.faa.gov/trf2/list.html	Contact Incident Comms Unit See Medical Plan For Additional Info

## INCIDENT RISK ANALYSIS NORTH COMPLEX CA-PNF-001308 (ICS 215a) Day/Night Shift

DIV/BR	HAZARDOUS ACTIONS / CONDITIONS	MITIGATIONS / WARNINGS / REMEDIES
ALL	ACCOUNTABILITY	<ul style="list-style-type: none"> <li>Know where your troops are at all times.</li> <li>Know the plan, brief the plan, and implement the plan.</li> <li>Ensure you have communications with adjoining forces and they know the plan.</li> <li>Check in and out when traveling through Branches and Divisions.</li> <li>If you see someone that looks out of place, stop and ask what they're doing</li> <li>As fire conditions escalate and your chasing spots, don't over commit.</li> <li>Back off, regroup, and re-engage.</li> </ul>
ALL	FIRE BEHAVIOR	<ul style="list-style-type: none"> <li>Are you seeing what we have predicted?</li> <li>Conduct thorough assessments before starting work</li> <li>Ensure LCES is in place</li> <li>Plan &amp; Communicate your exit strategy with your crew and adjacent resources</li> <li>Provide additional briefing for new resources and maintain communications.</li> </ul>
ALL	FIRING OPERATIONS and DEVICES	<ul style="list-style-type: none"> <li>Follow the chain of command when undertaking burning operations.</li> <li>Ensure that aerial/ground ignition plans have been well briefed including LCES and drought related fire behavior considerations.</li> <li>Wear and use appropriate PPE.</li> <li>Initiate burning after ensuring the plan is authorized and understood by all.</li> </ul>
ALL	HAZARD / DANGER TREES	<ul style="list-style-type: none"> <li><b>Follow Hazard Tree Safety Guidelines (IRPG p.22.)</b></li> <li>Limit number of personnel around snags and their exposure time; fallers must be qualified for the trees being felled.</li> <li>Be alert around hazard trees during wind events, even green trees.</li> <li>The hazard zone extends a minimum of 2½ tree lengths.</li> <li>Avoid parking vehicles or taking breaks under or near hazard trees.</li> </ul>
ALL	FATIGUE / COMPLACENCY	<ul style="list-style-type: none"> <li><b>Be alert for signs of fatigue and take breaks as necessary.</b></li> <li><b>Maintain 2:1 work/rest ratio.</b></li> <li>Monitor ALL resources for level of fatigue.</li> <li>Repeated assignments in the same area can lead to complacency making personnel more vulnerable to accidents.</li> <li><b>Take steps to maintain SA for the duration of the incident.</b></li> </ul>
ALL	WILDLAND URBAN INTERFACE OPERATIONS	<ul style="list-style-type: none"> <li>Maintain continuous Situational Awareness based upon the fire environment, observed fire behavior, hazards and incident objectives.</li> <li>Key to success in the WUI is preparation and preplanning.</li> <li>Be active and engage in defense preparations &amp; don't wait for the fire to arrive.</li> <li>Be decisive in tactical engagement. Know when to engage or not.</li> <li>Establish management decision points, Safety Zones, and Escape Routes.</li> </ul>
ALL	HEAVY EQUIPMENT OPERATIONS	<ul style="list-style-type: none"> <li>Ensure communications are established with operators (Visual &amp; Radio)</li> <li>Avoid working downslope from heavy equipment.</li> <li>Maintain a 50'-150' exclusion area around equipment.</li> <li>In timber increase safety distance to 2 ½ times canopy height.</li> </ul>
ALL	NIGHT OPERATIONS	<ul style="list-style-type: none"> <li>Have a purpose for where you drive and what you do. Don't rush into assignments.</li> <li>Use caution where you park or stage, especially in steep timbered areas.</li> <li>Use available time for briefings on roads, terrain, and potential rolling material, especially if the resources are new to the area.</li> <li>Increase SA by trying to see the work area during daylight hours.</li> <li>Use glow sticks to mark hazards, and ensure personnel have headlamps.</li> </ul>
ALL	AVIATION OPERATIONS	<ul style="list-style-type: none"> <li>Conduct thorough mission assessments before starting work. Follow the guidelines in the IHOG and other aviation guidelines and reference materials.</li> <li>Ensure coordination and communication are in place and understood by all involved resources in a mission.</li> <li>Ensure close coordination between Air Attack, air tankers, helicopters, and ground resources.</li> </ul>
ALL	COVID-19	<ul style="list-style-type: none"> <li>Utilize social distancing, wear facemasks in camp.</li> <li>Maintain the "module of one" concept.</li> <li>Disinfect vehicles, tools, and commonly touch surfaces frequently.</li> <li>Do not share equipment and wash hands frequently.</li> </ul>
INCIDENT NAME: <h1 style="margin: 0;">North Complex</h1>		Operational Period: 0600-0600 <h1 style="margin: 0;">September 20/21, 2020</h1>
		DATE AND TIME PREPARED: <b>September 19, 2020 1600</b>





# North Complex – Safety Message

INCIDENT # CA-PNF-001308 DATE: 09-20/21-20 TIME: 0600-0600 Day/Night Shift

“SAFETY is a CORE VALUE to be integrated into ALL incident activities”

## OPERATIONAL TEMPO

Maintaining operational tempo is not solely about speeding up to match or exceed the pace of the environment. It's also about knowing when operations should slow down and why.

We are most vulnerable to accidents and errors when operational tempo changes, especially when it changes quickly.

Maintaining good situation awareness in spite of change in operational tempo represents a considerable challenge.

The key to managing operational tempo successfully is monitoring the changing environment and capabilities of the team, and then applying good judgment to determine whether to push forward or pull back while making necessary adjustments.

## Common Denominators

There are five major common denominators of fire behavior on fatal and near-fatal fires. Such fires often occur:

- On relatively small fires or deceptively quiet areas of large fires.
- In relatively light fuels, such as grass, herbs, and light brush.
- When there is an unexpected shift in wind direction or in wind speed.
- When fire responds to topographic conditions and runs uphill.
- Critical burn period between 1400 and 1700 with clear air.

## Mop-Up Operations

Balance the risk of exposure to hazards against the mop-up objective potentially achieved.

- Evaluate areas for hazard trees and locate stump holes for avoidance.
- Monitor fatigue; shorten shifts to increase rest where appropriate.
- Provide motivation to workers to maintain situational awareness and avoid complacency.
- Evaluate mop up distances against what is safe and necessary.
- Review and follow “Look Up, Look Down, Look Around” procedures (IRPG p. 3-4).

## COVID-19

- Be Smart! Stay Apart! Maintain at least 6 feet distance from people when feasible
- Practice good hygiene. Wash hands often and avoid touching your face
- Cover your nose and mouth with a facial covering and cough into your elbow if needed
- Monitor your health and the health of your crew. Follow the Covid-19 Daily Screening Tool. If any symptoms are present, NOTIFY A SUPERVISOR.

Prepared by:

CIIMT 4 Safety Group





---

## ***North Complex COVID-19 Expectations***

---

- All incident personnel will follow all local, State and CDC guidelines for COVID-19.
- **As you travel through the local communities proximal to the fire, be mindful that in the State of California, face coverings are required inside local businesses.**
- Being a Federal fire, incident personnel are expected to comply with the following Region 5 and incident guidance.
- Use the COVID-19 Daily Screening Tool, provided in the IAP, to monitor self and module.
- Utilize Module-as-one concepts to reduce the risk of transmitting the novel Coronavirus. This limits “close contacts” to those within the module. A “close contact” is defined as less than 6 feet, for at least 15 minutes with or without face coverings/masks.
- **Social Distancing.** Maintain a minimum of 6’ physical distancing, especially from those outside of your module-as-one.
- **Face Coverings.** Face coverings are required to be worn, **in the appropriate manner covering nose and mouth**, when at ICP and camps. Outside of camps, all incident personnel will wear a face covering when social distancing is not possible, especially with those outside your module-as-one.
- **Wash your hands.** Wash your hands often with soap and water for at least 20 seconds, especially after blowing you nose, coughing or sneezing. If soap and water are not readily available, use a hand sanitizer that contains at least 60% alcohol. Do not use hand sanitizers containing methanol or 1-propanol. Cover all surfaces of your hands and rub them together until they feel dry. Avoid touching your eyes, nose and mouth with unwashed hands.
- Clean and disinfect vehicles and equipment. Disinfect all high-touch surfaces frequently, such as radios, phones, door handles, etc.

# NORTH COMPLEX COVID-19 DAILY SCREENING TOOL

Today or in the past 24 hours, have you had any of the following symptoms<sup>1</sup>?

**Symptom**

Cough more than expected?

Shortness of breath or difficulty breathing?

Fever? Chills?

Muscle pain, outside your normal for firefighting?

Sore throat?

New loss of taste or smell?

Fatigue, outside your normal for firefighting?

Headache, outside your normal for firefighting?

Congestion or runny nose, outside your normal for firefighting?

Nausea or vomiting

Diarrhea

*\* Take temperature with no-touch thermometer, if available \**

**Instructions for Screening**

Item	What to Do
If resource has a cough that is more than expected, shortness of breath or difficulty breathing, or any other symptoms listed.	NOTIFY SUPERVISOR IMMEDIATELY
At entries to established camps (ICP): COVID-19 Daily Screening Tool will be posted for self screening of Incident Personnel, Cooperators and Guests.	DO NOT ANNOUNCE Ask individual or "module-as-one" to step aside and follow the steps below.
If resource has cough, shortness of breath or difficulty breathing, or any other listed symptoms including fever (over 100.4) at entry.	

**Steps to follow for a symptomatic screening**

- Escort individual or "module-as-one" to isolation area. Separate the symptomatic personnel.
- Isolation support personnel should begin documentation.
- Notify Line Medics or MEDL if at ICP to begin evaluation for COVID-19 potential.
- COVID Safety will coordinate with Incident COVID Advisor.
- Have individual or "module-as-one" fill out WF Employee Contact Assessment Sheet.
- Protect and secure any collected Personal Identifiable Information (PII) or Personal Health Information (PHI).

<sup>1</sup> Symptoms of Coronavirus  
<https://www.cdc.gov/coronavirus/2019-ncov/symptoms-testing/symptoms.html>

## Wildland Fire Employee Contact Assessment

Contact information									
Date					Fire				
Name					Fire Supervisor				
Cell Phone					Cell Phone				
Unit					Position				
Check-in Date			How did you travel here? AOV, POV, Rental O/C/E # Airline with ICP pickup						
Demob Date			Did you travel as a "Module as One"						
Living Arrangements									
Where are you eating? <small>*Check all that apply</small>	ICP		Sack Lunch		Hot Cans		Take out		Grocery Store
Comments									
Where are you sleeping?	ICP		Spike Camp		Camp ground		Hotel		Other
Comments									
Does your "Module as One" eat together?	YES	NO	Does your "Module as One" sleep in the same location?	YES	NO				
Comments									
Has your "Module as One" had any new individuals join?					Have you been in close contact with someone new recently?				
Do you have any reason to think you have experienced an exposure?									

# IA GROUP

INCIDENT RADIO COMMUNICATIONS PLAN ICS 205		Incident Name (Version 4)		Date/Time Prepared		Operational Period Date/Time					
		North Complex - IA Group		09/20/20 2100		Initial Attack Group					
CONTROLLED UNCLASSIFIED INFORMATION/BASIC											
CH	Function	Channel Name/Trunked Talkgroup	Assignment	RX Freq	RX Tone/NAC	TX Freq	TX Tone/NAC	Dev	Pwr	Mode A, D, M	Remarks
1	Dispatch	PNF	Plumas Forest Net	170.5500	None	164.8750	OST / MPL	N	H	A	"Plumas"
2	Dispatch	PNF Adm	Plumas Admin Net	171.4250	None	163.1625	OST / MPL	N	H	A	"Plumas"
3											
4											
5											
6	Tactical	CDF T1	Cal Fire Tac 1	151.2575	192.8 Tone 16	151.2575	192.8 Tone 16	N	H	A	
7	Air to Ground	CDF A/G2	Cal Fire Air to Ground 2	159.2625	192.8 Tone 16	159.2625	192.8 Tone 16	N	H	A	
8	Air to Ground	CDF A/G1	Cal Fire Air to Ground 1	151.2200	192.8 Tone 16	151.2200	192.8 Tone 16	N	H	A	
9	Tactical	NIFC T2	IA Tactical	168.2000	None	168.2000	None	N	H	A	
10	Tactical	R5 T4	IA Tactical	166.5500	None	166.5500	None	N	H	A	
11	Tactical	R5 T5	IA Tactical	167.1125	None	167.1125	None	N	H	A	
12	Tactical	VFIRE22	IA Tactical	154.2650	156.7 Tone 6	154.2650	156.7 Tone 6	N	H	A	
13	Air to Ground	A/G 14	Plumas Primary	167.5000	None	167.5000	None	N	H	A	
14	Air to Ground	A/G 59	Plumas Secondary	169.1125	None	169.1125	None	N	H	A	
15	Tactical	CALCORD	Interoperability	156.0750	156.7 Tone 6	156.0750	156.7 Tone 6	N	H	A	
16/20	Emergency	AIRGUARD	Emergency	168.6250	None	168.6250	110.9 Tone 1	N	H	A	
Prepared By (Communications Unit Leader)								Incident Location: Quincy, CA		N Longitude W	
Sal Bonilla Jr., Kevin Janes, Tim Maguire Com's								Quincy, CA		W	
Plumas National Forest Dispatch (530) 283-0193								Cnty: TMS			

# IA GROUP

INCIDENT RADIO COMMUNICATIONS PLAN ICS 205  
 Incident Name (Version Z) **North Complex**  
 Date/Time Prepared 9/19/2020 2:10 Hrs  
 Operational Period Date/Time 9/20/20 0600 - 9/21/20 0600

CONTROLLED UNCLASSIFIED INFORMATION/BASIC											
CH	Function	Channel Name/Trunked Talkgroup	Assignment	RX Freq	RX Tone/NAC	TX Freq	TX Tone/NAC	Dev	Pwr	Mode A, D, M	Remarks
1	Command	NIFC C10	ALL DIVISIONS	170.4125	107.2 Tone 10	165.9625	107.2 Tone 10	N	H	A	Clairemont Peak
2	Command	NIFC C26	ALL DIVISIONS	172.5500	107.2 Tone 10	164.8625	107.2 Tone 10	N	H	A	Mt. Hough
3	Command	NIFC C47	ALL DIVISIONS	172.0750	107.2 Tone 10	162.2000	107.2 Tone 10	N	H	A	Lexington
4	Command	NIFC C3	ALL DIVISIONS	170.4250	107.2 Tone 10	168.0750	107.2 Tone 10	N	H	A	Pike county LO
5	Command	NIFC C44	ALL DIVISIONS	172.5375	107.2 Tone 10	168.5125	107.2 Tone 10	N	H	A	Bald Eagle PK
6	Tactical	NIFC T3	Str. Grp, Div P/S/M/X/Z	168.6000	107.2 Tone 10	168.6000	107.2 Tone 10	N	H	A	Road Grp use Div Tac channel
7	Tactical	NIFC T5	FIRING GRP	166.7250	107.2 Tone 10	166.7250	107.2 Tone 10	N	H	A	
8	Tactical	NIFC T6	DIV BB, CONT	166.7750	107.2 Tone 10	166.7750	107.2 Tone 10	N	H	A	
9	Tactical	CDF T5	Div C, Div MM	151.2500	192.8 Tone 16	151.2500	192.8 Tone 16	N	H	A	Bold West Zone
10	Tactical	VFIRE23	Div AA/TT	154.2950	156.7 Tone 6	154.2950	156.7 Tone 6	N	H	A	Night Holding
11	Tactical	VFIRE24	Div. DD, Div QQ	154.2725	156.7 Tone 6	154.2725	156.7 Tone 6	N	H	A	
12	Tactical	VFIRE25	Div T, Div GG/ JJ	154.2875	156.7 Tone 6	154.2875	156.7 Tone 6	N	H	A	Bold West Zone
13	Air to Ground	A/G CMD	All Divisions	167.9500	None	167.9500	None	N	H	A	
14	Air to Ground	A/G TAC	All Divisions	168.4000	None	168.4000	None	N	H	A	
15	Tactical	CALCORD	Medical	156.0750	156.7 Tone 6	156.0750	156.7 Tone 6	N	H	A	
16/20	Emergency	AIR GUARD	Emergency	168.6250	None	168.6250	110.9 Tone 1	N	H	A	

Prepared By (Communications Unit Leader)  
 Sal Bonilla Jr, Kevin Janes, Tim Maguire *[Signature]*  
 Incident Location: Quincy, CA  
 Cnty: Plumas

Latitude Longitude W  
 Communications Unit (619) 359-3983 or (619) 383-6887

# ICS 205 - INCIDENT RADIO COMMUNICATIONS PLAN

1. Incident Name:		2. Date/Time Prepared		3. Operational Period:				
NORTH COMPLEX WEST ZONE PAGE 1 OF 2		Date: 09/19/2020 Time: 1930	Date From: 09/20/20 Time From: 0700	Date To: 09/21/20 Time To: 0700				
4. Communications								
Ch#	Function	Name	Assigned To	Rx Freq	Rx Tone	Tx Freq	Tx Tone	Notes
1	COMMAND	BUTTE CMD T2	ALL DIVS	154.4150	123.0 (T2)	159.0000	123.0 (T2)	SUNSET
2	COMMAND	BUTTE CMD T4	ALL DIVS	154.4150	123.0 (T2)	159.0000	136.5 (T14)	BALD MTN
3	COMMAND	BUTTE CMD T5	ALL DIVS	154.4150	123.0 (T2)	159.0000	146.2 (T15)	ST JOHN
4	COMMAND	BUTTE CMD T13	ALL DIVS	154.4150	123.0 (T2)	159.0000	141.3 (T13)	BLOOMER
5	TACTICAL	CDF T5	DIV C	151.2500	192.8 (T16)	151.2500	192.8 (T16)	BRANCH XX
6	TACTICAL	CDF T24	DIV F	151.3325	192.8 (T16)	151.3325	192.8 (T16)	BRANCH XX
7	TACTICAL	CDF T29	ALL DIVS	151.3475	192.8 (T16)	151.3475	192.8 (T16)	***MORNING BRIEFING***
8	TACTICAL	CDF T26	DIV D	159.2925	192.8 (T16)	159.2925	192.8 (T16)	BRANCH XX
9	TACTICAL	CDF T27	DIV I	159.3075	192.8 (T16)	159.3075	192.8 (T16)	BRANCH XX
10	TACTICAL	VTAC11	SOUTH 1	151.1375	156.7 (T6)	151.1375	156.7 (T6)	SOUTH CONTINGENCY
11	TACTICAL	CDF T31	NORTH 1	159.3825	192.8 (T16)	159.3825	192.8 (T16)	BRANCH XXIII/XXV
12	AIR TO GROUND	167.9500	AIR TO GROUND	167.9500		167.9500		***AIR TO GROUND COMMAND***
13	AIR TO GROUND	168.4000	ALL DIVS	168.4000		168.4000		***AIR TO GROUND TAC***
14	AIR TO GROUND	CDF T18	ALL DIVS	159.3450	192.8 (T16)	159.3450	192.8 (T16)	***OROVILLE ZONE***
15	MEDICAL	CALCORD	ALL DIVS	156.0750	156.7 (T6)	156.0750	156.7 (T6)	MEDICAL COORDINATION
16	AIRGUARD	AIRGUARD	ALL DIVS	168.6250		168.6250	110.9 (T1)	EMERGENCY USE ONLY
17								
18								
19								
20	AIRGUARD	AIRGUARD	ALL DIVS	168.6250		168.6250	110.9 (T1)	EMERGENCY USE ONLY
5. Special Instructions								
****THE LATEST CLONE FOR SEPTEMBER 20, 2020 IS NCWZ 4*** WEST ZONE COMMUNICATIONS # 569-513-7251**** MORNING BRIEFING IS ON CDF T29****								

6. Prepared by (Communications Unit Leader): Name: Mike Heyfron		Signature: _____
ICS 205 - CONTROLLED UNCLASSIFIED INFORMATION/BASIC		NIMS IAP Date/Time: 09/19/20 1930

# ICS 205 - INCIDENT RADIO COMMUNICATIONS PLAN

CONTROLLED UNCLASSIFIED INFORMATION/BASIC

<b>1. Incident Name:</b> NORTH COMPLEX WEST ZONE PAGE 2 OF 2	<b>2. Date/Time Prepared</b> Date: 09/19/2020 Time: 1930	<b>3. Operational Period:</b> Date From: 09/20/20 Time From: 0700 Date To: 09/21/20 Time To: 0700
--	--	---

4. Communications								
Ch#	Function	Name	Assigned To	Rx Freq	Rx Tone	Tx Freq	Tx Tone	Notes
1	COMMAND	BUTTE CMD T2	ALL DIVS	154.4150	123.0 (T2)	159.0000	123.0 (T2)	SUNSET
2	COMMAND	BUTTE CMD T4	ALL DIVS	154.4150	123.0 (T2)	159.0000	136.5 (T4)	BALD MTN
3	COMMAND	BUTTE CMD T5	ALL DIVS	154.4150	123.0 (T2)	159.0000	146.2 (T5)	ST. JOHN
4	COMMAND	BUTTE CMD T13	ALL DIVS	154.4150	123.0 (T2)	159.0000	141.3 (T13)	BLOOMER
5	TACTICAL	CDF T32	DIV M/R	151.2425	192.8 (T16)	151.2425	192.8 (T16)	BRANCH XXIII/XXV
6	TACTICAL	VFIRE 23	SUPP REPAIR	154.2950	156.7 (T6)	154.2950	156.7 (T6)	SUPP REPAIR
7	TACTICAL	CDF T29	ALL DIVS	151.3475	192.8 (T16)	151.3475	192.8 (T16)	***MORNING BRIEFING***
8	TACTICAL	VFIRE 25	DIV T	154.2875	156.7 (T6)	154.2875	156.7 (T6)	BRANCH XXIII/XXV
9	TACTICAL	CDF T13	SOUTH 2/CHEORKEE	151.3775	192.8 (T16)	151.3775	192.8 (T16)	SOUTH 2/CHEORKEE CONTINGENCY
10	TACTICAL	VTAC11	SOUTH 1	151.1375	156.7 (T6)	151.1375	156.7 (T6)	SOUTH CONTINGENCY
11	TACTICAL	CDF T31	NORTH 1	159.3825	192.8 (T16)	159.3825	192.8 (T16)	BRANCH XXIII/XXV
12	AIR TO GROUND	167.9500	AIR TO GROUND	167.9500		167.9500		***AIR TO GROUND COMMAND***
13	AIR TO GROUND	168.4000	AIR TO GROUND	168.4000		168.4000		***AIR TO GROUND TAC***
14	AIR TO GROUND	CDF T18	AIR TO GROUND	159.3450	192.8 (T16)	159.3450	192.8 (T16)	***OROVILLE ZONE***
15	MEDICAL	CALCORD	ALL DIVS	156.0750	156.7 (T6)	156.0750	156.7 (T6)	MEDICAL COORDINATION
16	AIRGUARD	AIRGUARD	ALL DIVS	168.6250		168.6250	110.9 (T1)	EMERGENCY USE ONLY
17								
18								
19								
20	AIRGUARD	AIRGUARD	ALL DIVS	168.6250		168.6250	110.9 (T1)	EMERGENCY USE ONLY

**5. Special Instructions**

\*\*\*THE LATEST CLONE FOR SEPTEMBER 20, 2020 IS NCWZ 4\*\*\* WEST ZONE COMMUNICATIONS # 559-513-7251\*\*\* MORNING BRIEFING IS ON CDF T29\*\*\*



**6. Prepared by (Communications Unit Leader):** Name: Mike Heyfron  
 Signature: \_\_\_\_\_  
 NIMS IAP Date/Time: 09/19/20 1930

ICS 205 - CONTROLLED UNCLASSIFIED INFORMATION/BASIC



Section Chief / Unit Leader	Name	Phone Number	Comments
<b>FINANCE SECTION</b>			
Chief	Judy Reynolds	208-863-6556	
<b>INFORMATION</b>			
Public Information Officer	Sean Collins	310-795-3075	
Media PIO Line		530-316-4487	
<b>LOGISTICS SECTION</b>			
LOGS Chief	Cheryl Raines	208-761-2635	
LOGS Chief	Tracy Stellman	209-283-4562	
LOGS (T)	Martie Hale	916-296-1976	
COML Lead	Sal Bonilla Jr.	707-292-1983	
COML Deputy	Kevin Janes	510-812-9502	
COML	Tim Maguire	408-679-2305	
INCM	Dianne Duncan	530-394-8102	
Communication Trailer	RADO Desk	619-363-6887	
Communication Trailer	INCM Desk	619-359-3983	
Facility Unit Leader	Aron Levin	208-854-9621	
Food Unit Leader - North Complex	Linda Guy		
Brownsville BC ~ Food Unit Leader	Jan Palecek	559-288-5881	
Brownsville BC ~ Ground Support Unit Leader	Jason Kammann	916-296-6491	
Ground Support Unit Leader	Ron Brewer	619-373-4900	
Ground Support - Transport	Nancy Romero	760-987-5019	
Ground Support - Repairs	Jared Bynum	<b>601-670-0939</b>	
<b>Medical Unit Leader</b>	<b>Eric Williams</b>	<b>661-8091967</b>	
<b>Medical Unit Leader</b>	<b>Doug Stuart</b>	<b>805-906-4090</b>	
<b>Brownsville BC ~ Medical Unit Leader (T)</b>	<b>Mike Harris</b>	<b>559-707-9393</b>	
Brownsville BC ~ Supply Unit Leader	Jennifer Wells	530-394-8042	
Supply Unit Leader (T)	Jennifer Armstrong	530-329-1701	
<b>OPERATIONS SECTION</b>			
<b>North Zone Day OPS</b>			
<b>South Zone Day OPS</b>	<b>Dave Pereira</b>	<b>530-391-9661</b>	
<b>West Zone OPS</b>	<b>Shane Lauderdale</b>		
<b>Night Branch</b>	<b>James Courtright</b>	<b>208-867-2734</b>	
<b>Planning OPS</b>	<b>Jake Cagle</b>	<b>661-331-2103</b>	
<b>Spike Camp Support OPS</b>	<b>Robin Ace</b>	<b>907-841-6266</b>	
<b>Structure Protection Group</b>	<b>Mark Mott</b>	<b>916-296-6944</b>	
IMET	Sean Luchs	240-499-6654	
Air Attack		530-205-0131	
<b>Gansner Airport</b>	<b>North Helibase</b>	<b>916-296-4876</b>	
<b>Nervino Airport</b>	<b>Nervino Helibase</b>	<b>231-878-4033</b>	
<b>PLANNING SECTION</b>			
Planning Section Chief	Shared w/Demob	916-296-7862	
Brownsville BC ~ Plans	Tom Reaves	916-291-2651	
Resource Unit Leader	Mike Vetti	916-296-8599	
Situation Unit Leader	Damain Guillian	619-992-2353	
Situation Unit Leader	Jeremey Camacho	805-760-5867	
Demob Unit Leader	Marian Kadota	916-296-7862	
Status Check-in Recorder	SCKN Desk	916-396-2402	
<b>SAFETY</b>			
Safety Officer	Mike Alforque	916-296-1260	
Night Safety Officer	Larry Wright	530-526-2206	
Line Safety Officer	Michael Tyrrell	530-228-2821	
Branch X SOFR	Pat Dotson	619-742-4269	
Branch X SOFR	James Chard	801-644-9302	
Branch X SOFR(T)	Rob Shields	906-630-5092	

Please Contact Communications Unit with any updates Updated 19-Sept-2020 1305hrs

1. Incident Name				2. Operational Period				
<b>North Complex</b>				Date/Time: <b>9/20/20-9/21/20 (0600-0600)</b>				
<b>3. Medical Aid Stations / Ambulance Services / REMS</b>								
Name	Location		Frequency		Advanced Life Support (ALS)			
					Yes	No		
Frontline Medical	Quincy ICP				RN at Trailer			
Frontline Medical	Brownsville Camp				RN at Trailer			
Medic 2	Branch VII (NIGHT shift)		Command		ALS			
Medic 3	Branch X Day / ICP NIGHT		Command		ALS			
Medic 4	Branch VII / ICP NIGHT		Command		ALS			
Medic 5	Branch VII		Command		ALS			
Rapid Extraction Module Support (REMS)	Reference to 204 REMS Location		Command		ALS/BLS			
<b>4. Air Rescue / Air Ambulance Services</b>								
Name	Location		Type of Aircraft & Capability					
Care Flight 4	Beckwourth		ALS, 24 Hours (ETA 30 MIN)					
National Guard 821	Redding		ALS, Hoist, 24 Hour (ETA 30 MIN)					
Cal Fire 202	Susanville		BLS, Hoist, Day Only (ETA 30 MIN)					
CHP H14 / H16	Redding		ALS, Hoist, Day Only (ETA 30 MIN)					
<b>5. Hospitals (all times estimated from incident location)</b>								
Name & Level	GPS Datum – WGS 84 Degrees Decimal Minutes		Travel Time (From ICP)		Phone	Helipad		Address
			Air	Gnd		Yes	No	
Plumas District Hospital (Level 4)	Lat:	N 39° 56.4115'	5	20	530-283-7110	X		1065 Bucks Lake Rd Quincy, CA
	Long:	W 124° 08.800'	MINS	MINS				
Enloe Medical Center (Level 2)	Lat:	N 39° 44.50'	30	2	530-332-7743	X		1530 Esplanade Rd Chico, CA
	Long:	W 122° 38.74'	MINS	HRS				
Oroville Hospital (Level 3)	Lat:	N 39° 30.4667'	30	3.5	530-532-8340	X		2767 Olive Highway Oroville, CA
	Long:	W 121° 32.6333'	MINS	HRS				
Adventist Health and Rideout (level3)	Lat	N 39° 08.19'	30	3.5	530-749-4300	X		726 4 <sup>th</sup> St. Marysville, Ca
	Long	W 121° 35.39'	MINS	HRS				
Renown Medical Center (Level 2)	Lat:	N 39° 31.52'	30	1.5	775-982-2005	X		1156 Mill St Reno, NV
	Long:	W 124° 05.45'	MINS	HRS				
U.C. Davis Medical Center (Level 1 Trauma/Burn)	Lat:	N 38° 33.32'	45	3	916-703-6576	X		2315 Stockton Blvd. Sacramento, CA.
	Long:	W 121° 27.35'	MINS	HRS				
<b>6. Division / Crew Emergency Pre-Plan</b>								
<i>Update and discuss with assigned resources daily.</i>								
Fireline EMT / Medic's Division / Branch Location								
Air Hoist site location site: Lat: / Long: / Elevation:								
Helispot: Lat: / Long: / Elevation:								
MED LZ:								
<b>7. Prepared By (Medical Unit Leader)</b>			<b>8. Date/Time</b>		<b>9. Reviewed By (Safety Officer)</b>		<b>10. Date/Time</b>	
MEDL Eric Williams 			9/19/2020 1800		SOF1 Curt Schwarm 		9/19/2020 1800	



**Medical Incident Report**

FOR A **NON-EMERGENCY INCIDENT**: WORK THROUGH CHAIN OF COMMAND TO REPORT AND TRANSPORT INJURED PERSONNEL AS NECESSARY.

FOR A **MEDICAL EMERGENCY**: IDENTIFY ON SCENE INCIDENT COMMANDER BY NAME AND POSITION AND ANNOUNCE "MEDICAL EMERGENCY" TO INITIATE RESPONSE FROM COMMUNICATIONS

**Use the following items to communicate situation to communications/dispatch.**

**1. CONTACT COMMUNICATIONS / DISPATCH** (Verify correct frequency prior to starting report)

*Ex: "Communications, Div. Alpha. Stand-by for Emergency Traffic."*

**2. INCIDENT STATUS:** Provide incident summary (including number of patients) and command structure.

*Ex: "Communications, I have a Red priority patient, unconscious, struck by a falling tree.*

*Requesting air ambulance to Forest Road 1 at (Lat./Long.)*

*"This will be the Trout Meadow Medical Incident, IC is TFLD Jones. EMT Smith is providing medical care."*

Severity of Emergency  AND  Transport Priority (priority 1, 2, 3)	<input type="checkbox"/> <b>RED / PRIORITY 1 Life or limb threatening injury or illness. Evacuation need is IMMEDIATE</b> <i>Ex: Unconscious, difficulty breathing, bleeding severely, 2° - 3° burns more than 4 palm sizes, heat stroke, disoriented.</i>  <input type="checkbox"/> <b>YELLOW / PRIORITY 2 Serious Injury or illness. Evacuation may be DELAYED if necessary.</b> <i>Ex: Significant trauma, unable to walk, 2° - 3° burns not more than 1-3 palm sizes.</i>  <input type="checkbox"/> <b>GREEN / PRIORITY 3 Minor Injury or illness. Non-Emergency transport</b> <i>Ex: Sprains, strains, minor heat-related illness.</i>
Nature of Injury or Illness & Mechanism of Injury	Brief Summary of Injury or Illness (Ex: Unconscious, Struck by Falling Tree)
Transport Request	Air Ambulance / Short Haul/Hoist Ground Ambulance / Other
Patient Location	Descriptive Location & Lat. / Long. (WGS84)
Incident Name	Geographic Name + "Medical" (Ex: Trout Meadow Medical)
On-Scene Incident Commander	Name of on-scene IC of Incident within an Incident (Ex: TFLD Jones)
Crew Patient Care	Name of Care Provider (Ex: EMT Smith)

**3. INITIAL PATIENT ASSESSMENT:** Complete this section for each patient as applicable (start with the most severe patient)

Patient Assessment: (IRPG PAGE 106)	Age:	Weight:	Chief Complaint:
--	------	---------	------------------

Skin Signs: (color/moisture/temp)	Level of Consciousness:	BP:	HR:	Respirations:
-----------------------------------	-------------------------	-----	-----	---------------

Treatment:

**4. TRANSPORT PLAN:**

Evacuation Location (drop point, intersection, helispot, Lat. / Long, hazards)	Patient's ETA to Location:
--	----------------------------

**5. ADDITIONAL RESOURCES / EQUIPMENT NEEDS:**

*Paramedic / EMT - Crews - Immobilization Devices - AED - Oxygen - Trauma Bag - IV/Fluid(s) - Splints - Rope rescue - Wheeled litter - HAZMAT - Extrication*

**6. COMMUNICATIONS: Identify State Air/Ground EMS Frequencies and Hospital Contacts as applicable**

Function	Channel Name/Number	Receive (RX)	Tone/NAC *	Transmit (TX)	Tone/NAC *
COMMAND					
AIR-TO-GRND					
TACTICAL					

**7. CONTINGENCY:** *Considerations: If primary options fail, what actions can be implemented in conjunction with primary evacuation method? Be thinking ahead.*

**8. ADDITIONAL INFORMATION:** *Updates/Changes, etc.*

**REMEMBER:** Confirm ETA's of resources ordered. Act according to your level of training  
Be Alert - Keep Calm - Think Clearly - Act Decisively

\*\*\* Follow up with MEDL upon return to ICP \*\*\*



**TENTATIVE DEMOB LIST  
NORTH COMPLEX CA-PNF-001308**

**9/20/2020**

7:00	C-143	CRW1 DIAMOND MOUNTAIN IHC C-143	HC2I
7:00	E-371	WTS1 BRADYS BACKHOE E-371	WTS1
8:00	E-433	PU PVT MOULTRIE	PU
8:00	E-334	DOZ2 PNF 2 E-334	DOZ2
12:00	E-800	TRAILER - HELICOPTER OPERATIONS	TRLR
7:00	O-622	MITCHELL, JAMES	DIVS
7:00	O-652	FARLEY, JAMES J	FOBS
7:00	O-657	MOUSSA, HESHAM	FOBS
7:30	O-631	MARLATT, TERIN DEAN	EMPF
7:30	O-632	HAMMORTREE, JAMES JOSEPH	EMPF
8:00	O-623	MIYAGISHIMA, ALEXANDER	DIVS
8:00	O-653	MICHEHL, SARAH A	GISS
8:00	O-695	FALM MILLER CREEK O-695	FMOD
9:00	O-661	RUSSELL, JAMES C	HERS
9:00	O-663	RYAN, ROBERT THOMAS	HRAP
9:00	O-664	VOELTNER, DANIEL M	HRAP
9:00	O-665	WALLIN, CHASE M	HRAP
9:00	O-667	ANDERSON, THOMAS MICHAEL	HRAP
9:00	O-668	PECK, THOMAS JAMES	HRAP
9:00	O-829	AVINA, OSCAR	DRIV
9:00	O-830	CEDANO, CHRISTIAN	DRIV
17:00	O-431	BAKOS, TOBY	HEQB

**9/21/2020**

7:00	E-132	ENG6 HARRISON 56 E-132	ENG6
7:00	E-399	ENG3 ADVANCED LIFE E-399	ENG3
7:30	E-486	ENG6 SMITHFIELD 641 E-486	ENG6
7:30	E-507	DOZ2 ALLEN'S WATER TENDER E-507	DOZ2
8:00	E-490	WTS1 LOCKETT 24 E-490	WTS1
8:00	E-493	WTS3 BLACKHAWK E-493	WTS3
8:30	E-688	ENG3 S/T 2140 C E-688	ES3
7:00	O-517	RUSSO, JARED JERIAH	COMT
7:00	O-728	DAWSON, JEANNE E	HEQB
7:30	O-690	UNDERWOOD, JIM	DIVS
7:30	O-691	CHAMBON, THEODORE S	DIVS
8:00	O-500	KUMIEGA, KAREN A	RESL
8:00	O-594	LOPEZ, RUBEN A	RCDM
8:30	O-67	DICHARRY, DARREN M	SEC1
8:30	O-589	LUCAS, SCOTT	LOFR
8:30	O-693	FALM HIGH COUNTRY FALLERS	FMOD
8:30	O-778	DONNELLY, BRIAN	SEC2
9:00	O-703	BARRIOS, MICHELLE	SECM

## **FINANCE MESSAGE**

We would like to offer you another option for submitting your CTR's and Shift Tickets:

- **Electronic fillable PDF CTR/Shift Ticket.** If you have QR code capability, QR codes to fillable forms are at bottom of this page. Make sure the forms are signed by the supervisor before submitting to Finance. In order to use fillable forms, you must have some version of Adobe Acrobat downloaded on your device, or you can send to your email and fill out.
- **Hard copy CTR/Shift Ticket.** You may fill out a hard copy CTR/Shift Ticket, snap a picture and email to Finance OR you may turn in your actual hard copy as usual. If you send in a picture, please make sure it is legible and includes the supervisor's signature at the bottom.

**EMAIL: Write TIME in subject line and email to :**

**[2020.northcomplex.finance@firenet.gov](mailto:2020.northcomplex.finance@firenet.gov)**

**PLEASE:**

- Crews need to include a manifest with their first CTR.
- Try to submit your times at least every other day.


**WHEN YOU ARE CLOSE TO DEMOB:**

- Follow the demob plan instructions based on your travel route home.
- Submit all time documentation (including travel home) ahead of demob.
- Abide by scheduled demob time.

### **QR codes for Electronic Times**

**[Use this link for fillable Crew Time Report \(CTR\)](#)**

**[Use this for fillable Equipment Time Report \(Shift Ticket\)](#)**



## **EXTENSION PROCESS**

Due to lack of resources nationwide and the inability to obtain new resources to replace those that are reaching their maximum length of assignment, the following guidelines apply.

**HEALTH, READINESS, AND CAPABILITY MUST BE CONSIDERED PRIOR TO ASSIGNING INCIDENT PERSONNEL BACK TO BACK ASSIGNMENTS. THE HEALTH AND SAFETY OF INCIDENT PERSONNEL AND RESOURCES WILL NOT BE COMPROMISED UNDER ANY CIRCUMSTANCES.**

### **Federal employees, Local and out of state cooperating agencies**

1. Obtain written approval from home unit supervisor
2. Obtain written approval from DIVS for extension or crew swap
3. See Resources Unit at ICP 4-5 days prior to 14<sup>th</sup> working day
4. If approved to extend, obtain extension form from DMOB
  - Extension options:
    - i. Extend to 21 days (exclusive of travel to and from incident. Time spent in staging and preposition status count towards the 21 day assignment.)
    - ii. Extend to 30 days. Inclusive of mandatory days off and exclusive of travel. (must have 2 days R&R between day 15-21)
5. Extension form needs to be signed by approvers listed.
6. For crew swap, bring 213 (Equipment Operator/Crew Change) to Check-in with Operations signature, method of travel, names of all personnel replacing existing crew, and home dispatch unit contact information.
  - Note crew swap on time documents and provide to finance
  - Replacement crew must arrive on 14<sup>th</sup> day of the existing crews work assignment and be available to work the following day
  - Bring fireline safety cards and ID.

### **Private contractors**

1. Obtain written approval from Operations on 213 (general message) and bring to Resources Unit.
  - After working 14 days you must take at least 2 days R&R unpaid and can return to incident for an additional 14 day assignment.
  - At any time between day 1-14 you can swap personnel and provide information of new crew members to Check-In and Finance.
  - After a 30-day assignment, an extra 14 days can be considered.



## Local Government Resources on CFAA

If you are demobing from an incident and there is no OES AREP on site  
F-42 thru the Incident Finance Section Chief or the Incident Commander  
**One of them must sign your 42's**

The Incident keeps the Pink copy and you keep the Golden.  
The Original and Green you mail to OES Headquarters as per the  
instructions on the front of your F-42

## OES JOB AIDS, FORMS, F-42 SAMPLES AND CFAA AGREEMENT



You're OES AREP on the North Complex  
Kit Bailey  
530-307-1307



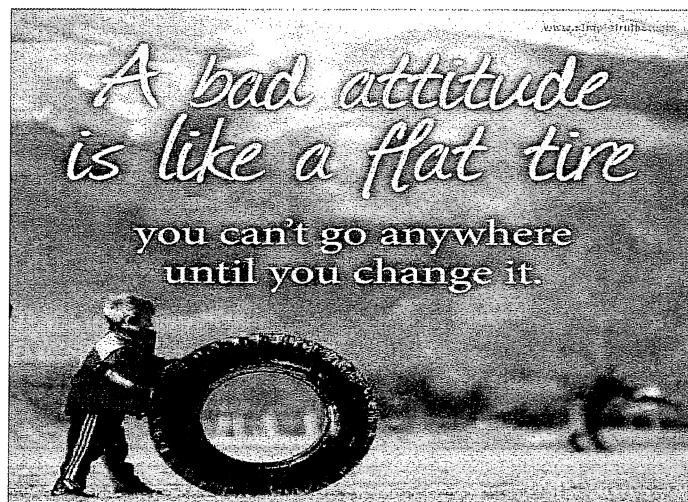
North Complex  
Saturday & Sunday  
September 19 & 20, 2020

## **HUMAN RESOURCE MESSAGE**

### **What an Attitude Costs**

A good attitude i.e. being nice, considerate, helpful, grateful, humble, costs nothing and adds value to your overall situation.


A bad attitude is going to cost you. Bad attitudes include rudeness, disrespect, bullying, gossip, not contributing to the team, sabotage. These attitudes will cost you relationships, opportunities, completing your mission, and generally lead to an overall less productive workplace.



Be safe ~ Have a great shift.  
Feel free to call/text if you have questions, concerns, or just want to chat.  
~HRSP: Adam Alvarez – (707) 373-8715



*If it's not written down  
it didn't happen!*



- ✓ **Don't miss out on capturing your hard work.**
- ✓ **The amount of time wasted trying to recreate the event is huge compared to the time it takes to document it immediately after the event.**
- ✓ **Please DO NOT procrastinate until tomorrow what can be done today.**
- ✓ **If you need forms or have questions, please call the Training Specialist.**



**NORTH COMPLEX**

**Emil Picchi TNSP(T)  
(650)520-5102  
EPICCHI@WOODSIDEFIRE.ORG**

# **Maidu Requests for Visiting Homeland**

## **1. "Be good to the land and the land will be good to you." Maidu quote**

Thank you fire fighters for helping us keep our homes and cultural sites safe.

## **2. Enjoy your visit in the Mountain Maidu and Valley Maidu homelands.**

Archeological sites and the resources they contain are not public property. A place, site or resource may have significance to a family or local tribe, which often carries with it a special level of protection.

## **3. Take care to avoid injuries.**

Cultural sites are very old and fragile. Archeological resources are anything over 50 years old and can therefore erode easily. Also, historic dump sites can be hazardous, with sharp glass, rusty metal, and compounds and chemicals that can harm you.

## **4. Enjoy with care.**

Oils from skin damage pictographs (rock paintings) and petroglyphs (rock carvings). It ruins irreplaceable historic resources, and it is illegal.

## **5. Don't touch the knickknacks.**

**ALWAYS LEAVE ARTIFACTS RIGHT WHERE YOU FIND THEM.** Out of context, artifacts mean little to archeologists. Often the most important aspect of archeological resources is their relationship to the place and other adjacent resources. Archeological sites and artifacts are our direct link to stories that otherwise might not be told. How can these stories be complete or accurate if the setting is altered or lost? For this and other reasons, it is illegal to move or remove artifacts.

## **6. Feel free to discover.**

Some of the sites are identified, and some sites are not recorded. If you happen to come across a cultural site we ask you to treat it like you would any cultural artifact. And note the location and report it to a Resource Advisor.

Speak with resource advisors about the potential for archaeological sites being located adjacent to roads or proposed fire lines. It's easy to destroy features and artifacts in the dark.

- **Over approximately 160 years, many changes have reshaped tribal relationships with these vast landscapes as well as with each other, and yet our knowledge of and responsibilities to these incredibly rich and vast landscapes remains strong. We appreciate your dedication to care for and building your own relationships with our natural environment while protecting these fragile and irreplaceable resources!**

## WATER SOURCE USE LOG

DATE: \_\_\_\_\_ INCIDENT: \_\_\_\_\_

DIVISION/GROUP: \_\_\_\_\_

WATER TENDER VENDOR OR AGENCY ID: \_\_\_\_\_

WATER SOURCE LOCATION	HYDRANT	OPEN SOURCE (POND, CREEK)	TANK	GALLONS USED	PROPERTY OWNER CONTACT INFO

**TURN IN TO FINANCE EQUIPMENT TIME DAILY**

This document is intended to track, record, and validate the amount of water used on an incident. It is not intended to review the performance of equipment using water on an incident.

GROUND SUPPORT  
INSPECTION  
MAINTENANCE  
DEMOB VEHICLES

