

INCIDENT ACTION PLAN
NORTH COMPLEX
NORTH ZONE / SOUTH ZONE
CA-PNF-001308 P5NFZ7 (0511)



TUESDAY




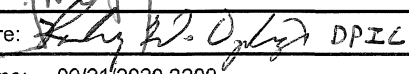
OPERATIONAL PERIOD
9/22/2020 0600 – 9/23/2020 0600



0600 - Day Operations Briefing

1800 - Night Operations Briefing

INCIDENT OBJECTIVES (ICS 202)

1. Incident Name:	2. Operational Period:		
NORTH COMPLEX	Date/Time From: 09/22/2020 0600	TUE	Date/Time To: 09/23/2020 0600
3. Objective(s):			
<p><u>Leaders Intent:</u> Defend against threats to life, communities, commercial timber, critical infrastructure and natural, cultural and historic values.</p> <p><u>Management Objectives:</u></p> <ul style="list-style-type: none"> · Utilize nationally recognized risk management processes to minimize threats to the public and emergency responders. · Use risk-based decision making and utilize strategies involving MIST to protect and defend cultural values and natural resources. · Foster and maintain positive relationships with all stakeholders and the public by sharing critical information so timely decisions and actions can be implemented. · Manage incident cost effectively for the values at risk through regular and ongoing cost analysis. · Follow identified standard procedures to minimize the spread of Covid-19 to all functions of the incident. <p><u>Control Objectives:</u></p> <ul style="list-style-type: none"> · Keep all contained fires within existing perimeters. <p>Keep the fire:</p> <ul style="list-style-type: none"> · South of East Quincy and Road Systems 24N34 east to Bucks Lake and 23N16 · North of Butte and Yuba County line and the Plumas and Sierra County line · West of 24N51B and State Highway 70 corridor · East of the West Zone demarcation lines 			
4. Operational Period Command Emphasis:			
When life looks like easy street, there is danger at the door.			
General Situational Awareness:			
Leadership is absolutely about inspiring action, but it is also about guarding against mis-action.			
5. Site Safety Plan Required? Yes <input type="checkbox"/> No <input checked="" type="checkbox"/>			
Approved Site Safety Plan(s) Located at:			
6. Incident Action Plan (the items checked below are included in this Incident Action Plan):			
<input checked="" type="checkbox"/> ICS 202	<input type="checkbox"/> ICS 207	Other Attachments:	
<input checked="" type="checkbox"/> ICS 203	<input checked="" type="checkbox"/> ICS 208	<input type="checkbox"/> _____	
<input checked="" type="checkbox"/> ICS 204	<input checked="" type="checkbox"/> ICS 220	<input type="checkbox"/> _____	
<input checked="" type="checkbox"/> ICS 205	<input checked="" type="checkbox"/> Map/Chart	<input type="checkbox"/> _____	
<input type="checkbox"/> ICS 205A	<input checked="" type="checkbox"/> Weather Forecast/Tides/Currents	<input type="checkbox"/> _____	
<input checked="" type="checkbox"/> ICS 206			
7. Prepared by: THOMAS MARCHANT	Position/Title: PSC1	Signature: 	
8. Approved by Incident Commander:		Signature:  DPIC	
ICS 202	IAP Page	Date/Time: 09/21/2020 2200	

ORGANIZATION ASSIGNMENT LIST	
1. Incident Name North Complex	
2. Date Prepared 9/21/2020	3. Time 2200
4. Operational Period: September 22-23, 2020 0600 - 0600 Day Shift 0600-1800 Night Shift 1800 - 0600	
Position	Name
5. Incident Commander and Staff	
Unified Incident Commanders	Jay Kurth / Dave Russell / Lt. Matt Keeling / Aaron Wright
Deputy IC	Rocky W. Opliger
Safety Officer	Mike Alforque
COVID Safety Officer	Curt Schwarm
Information Officer	Sean Collins
Liaison	Mike Baines
6. Agency Representatives	
Agency	Name
USFS PNF AA	Chris Carlton
USFS PNF AA	Barbara Drake
USFS PNF AREP	Dave Brillenz, Feather River RD
USFS PNF AREP	Andy Welsh, Mt. Hough RD
CHP	Erik Egide
SPI	Steve Dubonis
WM, Beatty & Assoc.	John Vann
CAL OES	Kit Bailey
COVID Advisor	Brant Petersen
CCC	Ben Herbert
7. Planning Section	
Chief	Mitch Diehl / Thomas Marchant (T)
Resources Unit	Gina Bald / Mike Veffi / Tam Reaves / Scott Lazenby (T)
Situation Unit	M. Hoose / D. Guillian / J. Erickson / J. Forsyth / J. Camacho (T)
FBAN	Diondray Wiley (T)
READ	Stephen Hodges
ITSS	James Whiteside / Mike Laxo
GISS	Chris Clervi / Matthew Eister / Chris Barrett
Demob Unit	Marian Kadota / Jeremy Fauskee
Training Specialist	Emil Picchi (T)
HRSP	Adam Alvarez
Documentation	Gianna Vaccaro (T)
IMET	Sean Luchs
DPRO	Darrick Rossotti / Nathan Ditmore
8. Logistics Section	
Chief	Cheryl Raines / Tracy Stelman / Martie Hale (T)
Communications Unit	Sal Bonilla / Kevin Janes / Tim Maguire
Medical Unit	Doug Stuart / Mike Harris / Eric Williams
Food Unit	Linda Guy / Jan Palecek (T)
Facilities Unit	Aron Levin
Supply Unit	Jennifer Wells / Jennifer Armstrong (T)
Ground Support	Jeff Burch / Ron Brewer

9. Operations Section	
North Zone Day Operations	Kyle Jacobson
South Zone Day Operations	Dave Pereira
West Zone Operations	Shane Lauderdale
Planning Operations	Jake Cagle
Road Group	
a. South Zone - Branch VII	
Branch Director	Gary Monday
Division BB	Patrick Callahan / Craig Kostrzewski (T)
Division DD	Ryan Bauer / Christopher Rokosh
Division GG / JJ	Grahm Rice / Kyle Golus (T)
b. North Zone - Branch X	
Branch Director	Robert Bertolina / Abraham Philipson (T)
Division AA / TT	Jesse Plummer / Gary Moore (T)
Division MM	Mark Mott / Jeff Hurd (T)
Division QQ	Chris Voelker / Edward Smith (T)
Division P / S / V / X / Z	
c. West Zone - Branch XX	
Branch Director	Sean Norman / Jeremy Salizzoni (T)
Division C	Jason Finney
e. West Zone - Branch XXIII / XXV	
Branch Director	Robert Szczepanek (T)
Division M/R/T	
f. Night Branch	
Branch Director	James Courtright
Night Holding	Kris Larson / Christian Vanderslice (T)
Night Firing Group	Terry McShane / Michael Cobb (T)
Division DD Night	Amanda Hickman / Ray Torres / Patrick Johnson (T)
g. Air Operations Branch	
Air Operations Branch Director	Galen Young
10. Finance Section	
Finance Section Chief	Judy Reynolds
Time Unit	Sheila Miner / Loni Holt / Mike Turos (T)
Equipment Time	Evelyn Trujillo
Personnel Time	Anna Reiber
Procurement Unit	Craig Ericson
Cost	Vicki Wilson
Camp / Claims	Scott Parsons
Prepared by Gina Bald 9/20/2020	



North Complex: Claremont & Bear Fires Weather Forecast



Forecast Number: 32
Office Responsible: CA-PNF
Shift Date: Monday, Sept 22, 2020
Forecast Issued At: 2000 hrs. 9/21/20

Incident Meteorologist: Sean Luchs
Forecast For Shift Times: 0600 - 0600

WEATHER DISCUSSION: Our relatively stable week of weather continues, with the amount of cloud cover the driving force behind much of any small change from day to day. Southwesterly general winds will be moderate, and we can expect both local terrain-drive winds to be important when winds are lighter, but occasional gusts to 25 mph when the general winds are stronger.

Today (0600-1800):

Weather: Expect yet another chilly morning to start in the valleys. Today's highs will be heavily dependent on cloud cover. If we stay mostly sunny, expect conditions about the same as Monday. If enough clouds develop, expect few degrees cooler than Monday. General winds are expected to be southwesterly, with some gusts as high as 25 possible in exposed locations towards ridgetop – chances for these gusts are better with more sun.

High Temperatures: 24hr Trend: -5F to steady / -3C to steady
Upper Slopes & Ridges: 62-67°F / 17-19C Middle Slopes: 66-71°F / 19-22C
Low Slopes & Valleys: 77-84°F / 25-29C

Afternoon Min RH: 24hr Trend: 0-5% higher
Upper Slopes/Ridges: 25-33% Lower Slopes/Valleys: 20-27%

20 Foot Winds: 24hr Trend: +0-5 mph / +0-8 km/h
Ridges/Above 5,000': SW winds 10-15 mph / 16 - 25 km/h with a few gusts to 25 mph / 40 km/h.
Low Slopes and Valleys: SW 7-15 mph / 10-25 km/h for general winds – expect battling winds as upslope/upvalley local winds strengthen.

A.M. Inversion/Thermal Belt: 5,500-5,800 ft. / 1700-1800 m MSL
Transport Wind: SW 25 mph / 40 km/h **Mixing Height:** 6,000-7,000 ft. / 1850-2150 m MSL
LAL: 1 **Chance of Wetting Rain (> or = to 0.10"): 0%**

Tonight (1800-0600):

Weather: Conditions won't feel significantly different from recent nights, but low temps, particularly in the valleys, may be a couple degrees higher. As the southwest winds bring in a modest bit of moisture, look for a small increase in humidity overnight at high altitudes.

Low Temps: Valleys/Drainages: 39-44°F / 4-7C Slopes/Ridges: 47-53°F / 8-12C 24hr Trend: steady
Max RH: 24hr Trend: +5-10% ridgetop, steady at low elevations and in the thermal belt
Valleys/Drainages: 85-95% Thermal Belt: 40-55% Upper Slopes/Ridges: 50-60%

20 Foot Winds: 24hr Trend: steady
Daytime winds persist until 1900, then transition to nocturnal downslope/downvalley winds overnight.
LAL: 1 **Chance of Wetting Rain (> OR = to 0.10"): 0%**


Inversion/Thermal Belt: 5,500-6,000 ft. / 1700-1850 m MSL

2-5 Day Outlook, Tue-Fri: Conditions on Tuesday and Wednesday, like Monday, will hinge heavily on cloud cover. By Thursday, the sky should be clear enough to warm back up a few degrees. General winds will largely be moderate out of the southwest, but stronger gusts up to 25 mph are possible, especially at higher elevations. Battling winds are still possible as terrain influences on local winds strengthen through the day. A weak front is expected Friday, and after the front there is potential for much hotter and windy conditions early next week.



← *Latest Weather Observations near the Incident*

FIRE BEHAVIOR FORECAST

FORECAST NUMBER: 33	TYPE OF FIRE Wildfire
FIRE NAME: North Complex	OPERATIONAL PERIOD 09/22-9/23 Day/Night 2020
DATE ISSUED Monday, Sept. 21, 2020	TIME ISSUED 2000
UNIT Plumas National Forest	SIGNED Diondray Wiley, FBAN (T) 

INPUTS

WEATHER SUMMARY

WEATHER: Expect yet another chilly morning to start in the valleys. Today's highs will be heavily dependent on cloud cover. If we stay mostly sunny, expect conditions about the same as Monday.

MAX TEMP: Mid Slope & Valleys: 66-71° Upper Slopes & Ridges: 62-67° **MIN RH:** Valley **20-27%** Ridge 25-33%

20 FOOT WINDS: Ridges **SW 10-15 mph G25 mph.**
Valleys **SW 7-15mph G15.** Expect battling winds.

LAL: 1 CHANCE OF WETTING RAIN ($\geq 0.10''$): 0%

FUELS: The major fuel types, found in and around the fire area are timber understory and litter.

Ignition Receptiveness: ERC levels are below the 90th percentile. Probability of Ignition Day 80% Night 20%.

Thermal Belt 5,500-6,000 ft.

Dryness: Dead and down fuel moistures: 1 hour – 5% day, 10 hour– 6%, 100 hour–8%, and 1000 hour– 7%.

FIRE BEHAVIOR

The fire environment has begun to moderate, which will provide opportunities to secure containment lines. Fuels remain very dry and receptive. Extreme fire behavior is still possible with low indices. The Plumas has experienced large fires with similar conditions. Spotting will continue to be a problem where open line exist.

SPECIFIC FIRE BEHAVIOR:

Branch X North Zone:

Division AA/TT: Minimal fire activity expected in Division AA. In Division TT, expect interior smoldering. Potential for spotting.

Division MM: Active interior and smoldering near the line. Potential for spotting with alignment and/or wind shifts.

Division QQ: Expect backing fire with interior flanking and torching due to the completed firing operation on Red Mtn. Interior fire activity and smoldering near the line from firing operation in the Grizzly Forebay and Grizzly Big Creek areas. Potential for spotting.

Division P/S/V/X/Z: Patrol status. Interior islands will continue to smolder.

Branch VII South Zone:

Division BB: Expect backing fire from completed firing operations. Active fire behavior in the interior. Potential for battling winds due to deep adjacent drainages. High probability of spotting.

Division DD: Active interior fire behavior due to firing operation off the PCT (towards DIV BB), Potential for spotting. Smoldering and creeping in the interior.

Division GG/JJ: Smoldering and creeping in the interior.

Night Division: Cooler temperatures tonight. Moderate RH recovery on ridgetops. Diurnal downslope winds. A probability of ignition (PIG) of 20% will minimize fire behavior and keep spot fires manageable. Firing operations will be successful with cooler temps, low PIG and favorable winds.

AIR OPERATIONS

The air crew will make the final assessment regarding the safety of the mission.

Safety Message

Don't let down your guard down. Tragedies have occurred during mop up

Division/Group Assignment List (ICS 204 WF)
Controlled Unclassified Information//Basic

1. Incident Name:			3.			
NORTH COMPLEX			Branch:		Division/Group:	
2. Operational Period:					ROAD GROUP	
Date/Time From: 09/22/2020 0600 TUE	Date/Time To: 09/23/2020 0600 WED					
4. Operations Personnel						
NORTH OPERATIONS CHIEF		KYLE JACOBSON		BRANCH DIRECTOR		
DIVISION/GROUP SUPERVISOR				AIR ATTACK SUPERVISOR		
5. Resources Assigned this Period						
Strike Team / Task Force / Resource Designator		LWD	Leader	Number Persons	Drop Off PT./Time	Pick Up PT./Time
WTS1 BEN'S TRUCKING E-857		10/01	MILES, TRAVIS	1	QUINCY/0600	QUINCY/1800
GRD1 OWENS E-619		10/07	FURTADO, JOE	2	QUINCY/0600	QUINCY/1800
GRD PVT NORTH STATE E-557		10/01	BICKERS, REGGIE	2	QUINCY/0600	QUINCY/1800
6. Control Operations/Work Assignments:						
Road Group Reports to North Ops. Coordinate with Acting Forest Engineer. (Francisco Rico)						
7. Special Instructions:						
Check in and Check out with Division Supervisor						
8. Division/Group Communication Summary						
Function	Channel	RX Frequency N/W	RX Tone/NAC	TX Frequency N/W	TX Tone/NAC	Mode
COMMAND	1 NIFC C10	170.4125	107.2	165.9625	107.2	A
COMMAND	2 NIFC C26	172.5500	107.2	164.8625	107.2	A
COMMAND	3 NIFC C47	172.0750	107.2	162.2000	107.2	A
COMMAND	4 NIFC C3	170.4250	107.2	168.0750	107.2	A
COMMAND	5 NIFC C44	172.5375	107.2	168.5125	107.2	A
9. Prepared By (Resource Unit Leader)			Approved By (Planning Section Chief)		Date	Time
GINA BALD			THOMAS MARCHANT		09/21/2020	2200

Division/Group Assignment List (ICS 204 WF)
Controlled Unclassified Information//Basic

1. Incident Name:				3.		
NORTH COMPLEX				Branch:		Division/Group:
2. Operational Period:				VII		BB
Date/Time From: 09/22/2020 0600 TUE		Date/Time To: 09/23/2020 0600 WED				
4. Operations Personnel						
SOUTH OPERATIONS CHIEF		DAVE PEREIRA		BRANCH DIRECTOR		GARY MONDAY
DIVISION/GROUP SUPERVISOR		PATRICK CALLAHAN LWD 9/28 CRAIG KOSTRZEWSKI (T) LWD 9/27		AIR ATTACK SUPERVISOR		
5. Resources Assigned this Period						
Strike Team / Task Force / Resource Designator		LWD	Leader	Number Persons	Drop Off PT./Time	Pick Up PT./Time
CRW1 GILA HOTSHOTS IHC C-180		09/23	MICHAEL, HEAD	20	QUINCY/0600	QUINCY/1800
CRW1 BECKWORTH IHC C-199		09/30	WINTCH, MIKE	20	QUINCY/0600	QUINCY/1800
CRW2 FIRESTORM 5 C-176		09/30	NORLIE, MAC	19	QUINCY/0600	QUINCY/1800
CRW2 TOM FERRY FARM C-179		10/05	GARCIA, FRANCISCO	20	QUINCY/0600	QUINCY/1800
ENG3 S/T 2397 C E-689		09/23	BISORDI, ROB	20	QUINCY/0600	QUINCY/1800
ENG3 S/T 4660 C E-880		10/03	STOCKDALE, ZACH	27	QUINCY/0600	QUINCY/1800
ENG3 AZ-CDT 181 E-739		09/26	GANZ, ERIK	3	QUINCY/0600	QUINCY/1800
ENG3 VULCAN 22 E-177		09/23	TIEMAN, ADAM	3	QUINCY/0600	QUINCY/1800
ENG3 DURANGO B33 E-820		09/29	NIELSEN, SCOTT	4	QUINCY/0600	QUINCY/1800
ENG3 NWE 423 E-888		10/04	ESTLE, JAMES	4	QUINCY/0600	QUINCY/1800
ENG4 INBOUND E-11 E-536		09/29	NAVARRO, JOSE	3	QUINCY/0600	QUINCY/1800
ENG4 ROC-N-R E-889		10/04	LASALLE, JIM	3	QUINCY/0600	QUINCY/1800
ENG6 GRIZZLY MT E-572		09/22	GODDARD, RUSS	3	QUINCY/0600	QUINCY/1800
WTT1 NSJ 6191 E-140		09/26	ROLAND, MARK	2	QUINCY/0600	QUINCY/1800
WTS2 PRECISION TOWING E-377		09/25	GRAY, DANNY	1	QUINCY/0600	QUINCY/1800
WTS2 OUTDOOR VAC E-497		09/26	GILCRIST, CHASE	1	QUINCY/0600	QUINCY/1800
WTS2 CRIMSON SKY 380 E-721		09/27	CLELLAND, TRAVIS	1	QUINCY/0600	QUINCY/1800
DOZ1 BUSHEY 9 E-126		09/26	WARD, LEE	2	QUINCY/0600	QUINCY/1800
8. Division/Group Communication Summary						
Function	Channel	RX Frequency N/W	RX Tone/NAC	TX Frequency N/W	TX Tone/NAC	Mode
COMMAND	1 NIFC C10	170.4125	107.2	165.9625	107.2	A
COMMAND	2 NIFC C26	172.5500	107.2	164.8625	107.2	A
TACTICAL	6 NIFC T3	168.6000	107.2	168.6000	107.2	A
TACTICAL	8 NIFC T6	166.7750	107.2	166.7750	107.2	A
AIR TO GROUND	13 A/G CMD	167.9500	NONE	167.9500	NONE	A
AIR TO GROUND	14 A/G TAC	168.4000	NONE	168.4000	NONE	A
9. Prepared By (Resource Unit Leader)			Approved By (Planning Section Chief)		Date	Time
SCOTT LAZENBY RESL (T)			THOMAS MARCHANT		09/21/2020	2200

Division/Group Assignment List (ICS 204 WF)
Controlled Unclassified Information//Basic

1. Incident Name:		3.	
NORTH COMPLEX		Branch:	Division/Group:
2. Operational Period:		VII	BB
Date/Time From: 09/22/2020 0600 TUE	Date/Time To: 09/23/2020 0600 WED		

4. Operations Personnel			
SOUTH OPERATIONS CHIEF	DAVE PEREIRA	BRANCH DIRECTOR	GARY MONDAY
DIVISION/GROUP SUPERVISOR	PATRICK CALLAHAN LWD 9/28 CRAIG KOSTRZEWSKI (T) LWD 9/27	AIR ATTACK SUPERVISOR	

5. Resources Assigned this Period					
Strike Team / Task Force / Resource Designator	LWD	Leader	Number Persons	Drop Off PT./Time	Pick Up PT./Time
DOZ1 PITTS TRUCKING E-512	10/01	KOLBABA, KELE	2	QUINCY/0600	QUINCY/1800
DOZ1 BARRY BROWN E-262	10/01	MACHUSE, EDWIN	2	QUINCY/0600	QUINCY/1800
DOZ2 MAY MACHINERY E-508	10/02	HERSHKOWITZ, JIM	2	QUINCY/0600	QUINCY/1800
DOZ2 BERRYESSA E-595	10/01	LOOPER, JOHN	2	QUINCY/0600	QUINCY/1800
FEL1 BOULDER RIDGE E-657	10/07	GEORGE TANNER	2	QUINCY/0600	QUINCY/1800
FEL2 WYEAST E-658	09/23	WOODRUFF, BRADLEY	2	QUINCY/0600	QUINCY/1800
FEL1 JW BANFORD E-752	09/27	BANFORD, LEVI	2	QUINCY/0600	QUINCY/1800
SKG2 RIM ROCK E-183	09/24	ALLEN, JOHN	2	QUINCY/0600	QUINCY/1800
SKGN JW BANFORD E-758	10/04	STARK, SHAWN	2	QUINCY/0600	QUINCY/1800
MAST1 NORTHSTATE E-664	09/23	WALKER, KEVIN	1	QUINCY/0600	QUINCY/1800
MAST GRAHAM E-755	09/27	EVANS, SKYLAR	1	QUINCY/0600	QUINCY/1800
TFLD O-849	09/25	PEARSALL, DAN J	1	QUINCY/0600	QUINCY/1800
TFLD O-852	10/01	GAVIN, ANDREW	1	QUINCY/0600	QUINCY/1800
TFLD (T) O-1008	09/30	SCATES, MITCHELL	1	QUINCY/0600	QUINCY/1800
TFLD (T) O-1031	10/04	JOHNSON, BRANDON	1	QUINCY/0600	QUINCY/1800
HEQB O-787	09/23	STEVENS, ADAM	1	QUINCY/0600	QUINCY/1800
HEQB O-106	10/03	BATES, JASON	1	QUINCY/0600	QUINCY/1800
HEQB (T) O-730	09/23	SNOUFFER, PAUL	1	QUINCY/0600	QUINCY/1800

8. Division/Group Communication Summary						
Function	Channel	RX Frequency N/W	RX Tone/NAC	TX Frequency N/W	TX Tone/NAC	Mode
COMMAND	1 NIFC C10	170.4125	107.2	165.9625	107.2	A
COMMAND	2 NIFC C26	172.5500	107.2	164.8625	107.2	A
TACTICAL	6 NIFC T3	168.6000	107.2	168.6000	107.2	A
TACTICAL	8 NIFC T6	166.7750	107.2	166.7750	107.2	A
AIR TO GROUND	13 A/G CMD	167.9500	NONE	167.9500	NONE	A
AIR TO GROUND	14 A/G TAC	168.4000	NONE	168.4000	NONE	A

9. Prepared By (Resource Unit Leader)	Approved By (Planning Section Chief)	Date	Time
SCOTT LAZENBY RESL (T)	THOMAS MARCHANT	09/21/2020	2200

Division/Group Assignment List (ICS 204 WF)
Controlled Unclassified Information//Basic

1. Incident Name:			3.			
NORTH COMPLEX			Branch:		Division/Group:	
2. Operational Period:			VII		BB	
Date/Time From: 09/22/2020 0600 TUE	Date/Time To: 09/23/2020 0600 WED					
4. Operations Personnel						
SOUTH OPERATIONS CHIEF		DAVE PEREIRA		BRANCH DIRECTOR		GARY MONDAY
DIVISION/GROUP SUPERVISOR		PATRICK CALLAHAN LWD 9/28 CRAIG KOSTRZEWSKI (T) LWD 9/27		AIR ATTACK SUPERVISOR		
5. Resources Assigned this Period						
Strike Team / Task Force / Resource Designator		LWD	Leader	Number Persons	Drop Off PT./Time	Pick Up PT./Time
HEQB (T) O-786		09/23	MUELLER, ANDERSEN T	1	QUINCY/0600	QUINCY/1800
HEQB (T) O-1153		10/04	LEWIS, PHILLIP B	1	QUINCY/0600	QUINCY/1800
HEQB (T) O-1103		10/05	PERRY, JUSTIN WAYNE	1	QUINCY/0600	QUINCY/1800
FALM UNDERDOG O-317		09/25	BROWN, RICHARD	2	QUINCY/0600	QUINCY/1800
FALM WILDFIRE RESOURCES O-825		09/30	MAVROS, ROBIN	2	QUINCY/0600	QUINCY/1800
FOBS O-655		09/21	BRUCE, CORY	1	QUINCY/0600	QUINCY/1800
FOBS (T) O-768		09/22	RATAJ, RICHARD	1	QUINCY/0600	QUINCY/1800
REMS 4 WILDERNESS MEDICS E-249		09/25	STEELE, BEN	4	QUINCY/0600	QUINCY/1800
SOFR O-867**		09/24	TYRRELL, MICHAEL	1	QUINCY/0600	QUINCY/1800
REAF O-949		09/28	HADDAD, COREY FLINT	1	QUINCY/0600	QUINCY/1800
6. Control Operations/Work Assignments:						
Construct line from DP99 North of Finger Board Ridge to the Middle Fork. Prep the La Porte Road from DP95 to DP101.						
7. Special Instructions:						
Back haul all trash, modules need to take all trash back to ICP. Avoidance Flagging: North Complex will be red and black candy striped. DO NOT DRAFT FROM FIRE HYDRANTS IN LA PORTE. REMS 3 assigned to DIV GG / JJ and available Branch-wide. REMS 4 assigned to DIV DD and available Branch-wide. Ambulance Medic 4 @ DP 51 and available Branch-wide. Ambulance Medic 5 @ DP 124 and available Branch-wide. **SOFR Tyrrell assigned to DIVS BB and DD.						
8. Division/Group Communication Summary						
Function	Channel	RX Frequency N/W	RX Tone/NAC	TX Frequency N/W	TX Tone/NAC	Mode
COMMAND	1 NIFC C10	170.4125	107.2	165.9625	107.2	A
COMMAND	2 NIFC C26	172.5500	107.2	164.8625	107.2	A
TACTICAL	6 NIFC T3	168.6000	107.2	168.6000	107.2	A
TACTICAL	8 NIFC T6	166.7750	107.2	166.7750	107.2	A
AIR TO GROUND	13 A/G CMD	167.9500	NONE	167.9500	NONE	A
AIR TO GROUND	14 A/G TAC	168.4000	NONE	168.4000	NONE	A
9. Prepared By (Resource Unit Leader)			Approved By (Planning Section Chief)		Date	Time
SCOTT LAZENBY RESL (T)			THOMAS MARCHANT		09/21/2020	2200

Division/Group Assignment List (ICS 204 WF)
Controlled Unclassified Information//Basic

1. Incident Name:			3.			
NORTH COMPLEX			Branch:		Division/Group:	
2. Operational Period:			VII		DD	
Date/Time From: 09/22/2020 0600 TUE	Date/Time To: 09/23/2020 0600 WED					
4. Operations Personnel						
SOUTH OPERATIONS CHIEF		DAVID PEREIRA		BRANCH DIRECTOR		GARY MONDAY
DIVISION/GROUP SUPERVISOR		RYAN BAUER LWD-9/25 CHRISTOPHER ROKOSH (T) LWD-10/3		AIR ATTACK SUPERVISOR		
5. Resources Assigned this Period						
Strike Team / Task Force / Resource Designator	LWD	Leader	Number Persons	Drop Off PT./Time	Pick Up PT./Time	
CRW1 PLUMAS IHC C-114	09/25	SHERMAN, MIKE	20	BROWNSVILLE/0600	BROWNSVILLE/1800	
CRW1 CAN-QUEBEC C-202	10/01	COTE, FRANCOIS	20	BROWNSVILLE/0600	BROWNSVILLE/1800	
CRWB O-1049	10/01	DILEEP, BOBBA	1	BROWNSVILLE/0600	BROWNSVILLE/1800	
ENG3 S/T 2201 C E-687	09/23	MARTIN, JOSE	18	BROWNSVILLE/0600	BROWNSVILLE/1800	
ENG3 S/T 2140 C E-688	10/04	BARNES, SCOTT	18	BROWNSVILLE/0600	BROWNSVILLE/1800	
ENG2 - 7621 (IVL ENG 7621) E-836	10/01	MILLE, JOSHUA	3	BROWNSVILLE/0600	BROWNSVILLE/1800	
ENG3 PNF 323 E-875	10/02	BRENZOZICH, TOMMY	5	BROWNSVILLE/0600	BROWNSVILLE/1800	
WTT1 AMC 5216 E-139	10/01	WILLIAMS, BOB	2	BROWNSVILLE/0600	BROWNSVILLE/1800	
WTS2 BASIN H20 E-500	09/29	ORR, KEITH	1	BROWNSVILLE/0600	BROWNSVILLE/1800	
WTS2- NORTHSTATE 239 E-730	09/26	WAITS, TYLER	1	BROWNSVILLE/0600	BROWNSVILLE/1800	
WTS2 CARLTON E-601	10/04	LEE, KEVIN	1	BROWNSVILLE/0600	BROWNSVILLE/1800	
DOZ2 PNF 3 E-276	09/26	ZINN, CARL	2	BROWNSVILLE/0600	BROWNSVILLE/1800	
DOZ2 BUSHEY 4 E-110	09/27	VALENA, WYATT	3	BROWNSVILLE/0600	BROWNSVILLE/1800	
EXCA2 IMPACT E-656	10/03	SMITH, ANDREW	2	BROWNSVILLE/0600	BROWNSVILLE/1800	
FEL1 MORRIS E-659	09/22	MORRIS, BRETT	2	BROWNSVILLE/0600	BROWNSVILLE/1800	
SKG2 ONLY A MILE E-421	09/27	THOMPSON, BEN	2	BROWNSVILLE/0600	BROWNSVILLE/1800	
SKG2 ALLDERDICE E-422	09/26	ALLDERDICE, LAWENCE	2	BROWNSVILLE/0600	BROWNSVILLE/1800	
SKG2 DELANEY TRUCKING E-427	09/28	DELANEY, BLAKE	2	BROWNSVILLE/0600	BROWNSVILLE/1800	
8. Division/Group Communication Summary						
Function	Channel	RX Frequency N/W	RX Tone/NAC	TX Frequency N/W	TX Tone/NAC	Mode
COMMAND	1 NIFC C10	170.4125	107.2	165.9625	107.2	A
COMMAND	3 NIFC C47	172.0750	107.2	162.2000	107.2	A
COMMAND	4 NIFC C3	170.4250	107.2	168.0750	107.2	A
TACTICAL	11 VFIRE24	154.2725	156.7	154.2725	156.7	A
AIR TO GROUND	13 A/G CMD	167.9500	NONE	167.9500	NONE	A
AIR TO GROUND	14 A/G TAC	168.4000	NONE	168.4000	NONE	A
9. Prepared By (Resource Unit Leader)		Approved By (Planning Section Chief)		Date	Time	
MIKE VETTI		THOMAS MARCHANT		09/21/2020	2200	

Division/Group Assignment List (ICS 204 WF)
Controlled Unclassified Information//Basic

1. Incident Name:			3.			
NORTH COMPLEX			Branch:		Division/Group:	
2. Operational Period:			VII		DD	
Date/Time From: 09/22/2020 0600 TUE	Date/Time To: 09/23/2020 0600 WED					
4. Operations Personnel						
SOUTH OPERATIONS CHIEF		DAVID PEREIRA		BRANCH DIRECTOR		GARY MONDAY
DIVISION/GROUP SUPERVISOR		RYAN BAUER LWD-9/25 CHRISTOPHER ROKOSH (T) LWD-10/3		AIR ATTACK SUPERVISOR		
5. Resources Assigned this Period						
Strike Team / Task Force / Resource Designator		LWD	Leader	Number Persons	Drop Off PT./Time	Pick Up PT./Time
SKGS SOFT TRACK ATTACK E-716		09/29	GUTHRIE, HUNTER	2	BROWNSVILLE/0600	BROWNSVILLE/1800
TFLD O-838		09/23	MILLER, JASON T	1	BROWNSVILLE/0600	BROWNSVILLE/1800
TFLD O-850		09/26	CARTER, MIKE J	1	BROWNSVILLE/0600	BROWNSVILLE/1800
TFLDM (T) O-785		09/28	GOOD, BRIAN P	1	BROWNSVILLE/0600	BROWNSVILLE/1800
TFLD (T) O-925		09/26	BAILEY, JACOB	1	BROWNSVILLE/0600	BROWNSVILLE/1800
FALM TIMBERSMITH O-21		10/02	MADDEN, ROB	1	BROWNSVILLE/0600	BROWNSVILLE/1800
FAL1 SCHOLL O-491		09/24	RICHARDSON, PAT	1	BROWNSVILLE/0600	BROWNSVILLE/1800
EMPF O-854		09/25	AVILA, MANNY	1	BROWNSVILLE/0600	BROWNSVILLE/1800
6. Control Operations/Work Assignments:						
Continue to hold and prep the 27 Road to La Porte Road. Prep the La Porte Road from DP101 to DP95. Be prepared for firing.						
7. Special Instructions:						
Backhaul all trash, modules need to take all trash back to ICP. Avoidance Flagging: North Complex will be red and black candy striped. DO NOT DRAFT FROM FIRE HYDRANTS IN LA PORTE. REMS 3 assigned to DIV GG / JJ and available Branch-wide. REMS 4 assigned to DIV DD and available Branch-wide. Ambulance Medic 4 @ DP 51 and available Branch-wide. Ambulance Medic 5 @ DP 124 and available Branch-wide. **SOFR Tyrrell assigned to DIVS BB and DD.						
8. Division/Group Communication Summary						
Function	Channel	RX Frequency N/W	RX Tone/NAC	TX Frequency N/W	TX Tone/NAC	Mode
COMMAND	1 NIFC C10	170.4125	107.2	165.9625	107.2	A
COMMAND	3 NIFC C47	172.0750	107.2	162.2000	107.2	A
COMMAND	4 NIFC C3	170.4250	107.2	168.0750	107.2	A
TACTICAL	11 VFIRE24	154.2725	156.7	154.2725	156.7	A
AIR TO GROUND	13 A/G CMD	167.9500	NONE	167.9500	NONE	A
AIR TO GROUND	14 A/G TAC	168.4000	NONE	168.4000	NONE	A
9. Prepared By (Resource Unit Leader)			Approved By (Planning Section Chief)		Date	Time
MIKE VETTI			THOMAS MARCHANT		09/21/2020	2200

Division/Group Assignment List (ICS 204 WF)
Controlled Unclassified Information//Basic

1. Incident Name:			3.			
NORTH COMPLEX			Branch:		Division/Group:	
2. Operational Period:			VII		GG / JJ	
Date/Time From: 09/22/2020 0600 TUE	Date/Time To: 09/23/2020 0600 WED					
4. Operations Personnel						
SOUTH OPERATIONS CHIEF		DAVID PEREIRA		BRANCH DIRECTOR		GARY MONDAY
DIVISION/GROUP SUPERVISOR		GRAHM RICE - LWD 9/23 KYLE GOLUS (T) - LWD 9/30		AIR ATTACK SUPERVISOR		
5. Resources Assigned this Period						
Strike Team / Task Force / Resource Designator		LWD	Leader	Number Persons	Drop Off PT./Time	Pick Up PT./Time
ENG3 S/T 2026 C E-704		09/23	JOHNSON, DARREN	21	BROWNSVILLE/0600	BROWNSVILLE/1800
ENG3 PNF 311 E-821		09/30	LANGSTON, DUSTIN	6	BROWNSVILLE/0600	BROWNSVILLE/1800
WTT2 STF-242 E-813		09/30	CARILLO, MICHAEL	1	BROWNSVILLE/0600	BROWNSVILLE/1800
WTT2 PNF 2 E-280		10/01	JOHNSON, LOGAN	2	BROWNSVILLE/0600	BROWNSVILLE/1800
WTS2 ALLIED WATER E-375		09/23	LIEDTKY, CHARLES	1	BROWNSVILLE/0600	BROWNSVILLE/1800
DOZ2 TRAPHAGEN 2 E-327		10/01	THOMPSON, TORIN	2	BROWNSVILLE/0600	BROWNSVILLE/1800
DOZ2 TRAPHAGEN 3 E-328		10/03	TRAPHAGEN, THOMAS	2	BROWNSVILLE/0600	BROWNSVILLE/1800
FEL1 WARNER ENT E-74		10/03	CLAIR, ZANE	2	BROWNSVILLE/0600	BROWNSVILLE/1800
FEL1 TYRELL RES E-75		09/23	VANMETER, CORY	2	BROWNSVILLE/0600	BROWNSVILLE/1800
SKG2 DUKES EQUIP E-423		09/27	EGGER, KENNY	2	BROWNSVILLE/0600	BROWNSVILLE/1800
MAST2 ZEB'S TREE SVC E-665		09/24	WILLIAMS, ZACH	2	BROWNSVILLE/0600	BROWNSVILLE/1800
TFLD O-1106		09/24	KILGRIFF, MATTHEW	1	BROWNSVILLE/0600	BROWNSVILLE/1800
HEQB (T) O-731		09/30	HARRIS, JEFFREY	1	BROWNSVILLE/0600	BROWNSVILLE/1800
HEQB (T) O-732		09/30	PETRY, HOLLY	1	BROWNSVILLE/0600	BROWNSVILLE/1800
FALM BROTHERS LASTER O-696		10/07	LASTER, BEN	2	BROWNSVILLE/0600	BROWNSVILLE/1800
FOBS O-765		09/24	STERRETT, WILLIAM	1	BROWNSVILLE/0600	BROWNSVILLE/1800
FOBS (T) O-621		09/27	HEYM, DOUG	1	BROWNSVILLE/0600	BROWNSVILLE/1800
REMS 3 SAC O-650		09/26	HAUGE, STEN	4	BROWNSVILLE/0600	BROWNSVILLE/1800
SOF2 O-538		10/02	CHARD, JAMES	1	BROWNSVILLE/0600	BROWNSVILLE/1800
8. Division/Group Communication Summary						
Function	Channel	RX Frequency N/W	RX Tone/NAC	TX Frequency N/W	TX Tone/NAC	Mode
COMMAND	3 NIFC C47	172.0750	107.2	162.2000	107.2	A
COMMAND	4 NIFC C3	170.4250	107.2	168.0750	107.2	A
TACTICAL	12 VFIRE25	154.2875	156.7	154.2875	156.7	A
AIR TO GROUND	13 A/G CMD	167.9500	NONE	167.9500	NONE	A
AIR TO GROUND	14 A/G TAC	168.4000	NONE	168.4000	NONE	A
9. Prepared By (Resource Unit Leader)			Approved By (Planning Section Chief)		Date	Time
MIKE VETTI			THOMAS MARCHANT		09/21/2020	2200

Division/Group Assignment List (ICS 204 WF)
Controlled Unclassified Information//Basic

1. Incident Name:		3.				
NORTH COMPLEX		Branch:		Division/Group:		
2. Operational Period:		VII		GG / JJ		
Date/Time From: 09/22/2020 0600 TUE	Date/Time To: 09/23/2020 0600 WED					
4. Operations Personnel						
SOUTH OPERATIONS CHIEF		DAVID PEREIRA		BRANCH DIRECTOR		GARY MONDAY
DIVISION/GROUP SUPERVISOR		GRAHM RICE - LWD 9/23 KYLE GOLUS (T) - LWD 9/30		AIR ATTACK SUPERVISOR		
5. Resources Assigned this Period						
Strike Team / Task Force / Resource Designator		LWD	Leader	Number Persons	Drop Off PT./Time	Pick Up PT./Time
REAF O-755		09/23	YOUNG, ALLISON	1	BROWNSVILLE/0600	BROWNSVILLE/1800
REAF O-792		09/26	GRAVER, NICOLAS	1	BROWNSVILLE/0600	BROWNSVILLE/1800
6. Control Operations/Work Assignments:						
Utilize appropriate suppression methods to keep fire in its current footprint. Back haul excess hose and equipment. Coordinate with West Zone DIV C on Tactical Frequency 151.2500 (CDF TAC5).						
7. Special Instructions:						
Back haul all trash, modules need to take all trash back to ICP. Avoidance flagging: North Complex will be red and black candy striped. DO NOT DRAFT FROM FIRE HYDRANTS IN LA PORTE. REMS 3 assigned to DIV GG / JJ and available Branch-wide. REMS 4 assigned to DIV DD and available Branch-wide. Ambulance Medic 4 @ DP 51 and available Branch-wide. Ambulance Medic 5 @ DP 124 and available Branch-wide.						
8. Division/Group Communication Summary						
Function	Channel	RX Frequency N/W	RX Tone/NAC	TX Frequency N/W	TX Tone/NAC	Mode
COMMAND	3 NIFC C47	172.0750	107.2	162.2000	107.2	A
COMMAND	4 NIFC C3	170.4250	107.2	168.0750	107.2	A
TACTICAL	12 VFIRE25	154.2875	156.7	154.2875	156.7	A
AIR TO GROUND	13 A/G CMD	167.9500	NONE	167.9500	NONE	A
AIR TO GROUND	14 A/G TAC	168.4000	NONE	168.4000	NONE	A
9. Prepared By (Resource Unit Leader)		Approved By (Planning Section Chief)		Date	Time	
MIKE VETTI		THOMAS MARCHANT		09/21/2020	2200	

Division/Group Assignment List (ICS 204 WF)
Controlled Unclassified Information//Basic

1. Incident Name:			3.			
NORTH COMPLEX			Branch:		Division/Group:	
2. Operational Period:			X		AA / TT	
Date/Time From: 09/22/2020 0600	TUE	Date/Time To: 09/23/2020 0600				
4. Operations Personnel						
NORTH OPERATIONS CHIEF	KYLE JACOBSON		BRANCH DIRECTOR		ROBERT BERTOLINA ABRAHAM PHILIPSON LWD 10/1 (T)	
DIVISION/GROUP SUPERVISOR	JESSE PLUMMER LWD 10/1 GARY MOORE LWD 10/5 (T)					
AIR ATTACK SUPERVISOR						
5. Resources Assigned this Period						
Strike Team / Task Force / Resource Designator	LWD	Leader	Number Persons	Drop Off PT./Time	Pick Up PT./Time	
ENG1 S/T 4808 A E-12	09/27	BALDWIN, DAVID	22	HASKINS/0600	HASKINS/1800	
ENG1 S/T 4807 A E-281	09/27	CANFIELD, BILL	22	HASKINS/0600	HASKINS/1800	
ENG1 S/T 1003 A E-386	09/25	CASTILLO, MICHAEL J	22	HASKINS/0600	HASKINS/1800	
ENG4 A1 FIRE 14 E-563	10/08	POSEY, BRIAN	3	HASKINS/0600	HASKINS/1800	
ENG6 VOLCANO E-257	10/04	WICKSTROM, JOHN	3	HASKINS/0600	HASKINS/1800	
ENG6 PACIFIC OASIS E-459	09/25	BJORKLUND, CASEY	3	HASKINS/0600	HASKINS/1800	
ENG6 FIRE TRAX 610 E-575	09/29	DOUGLAS, JAMES	3	HASKINS/0600	HASKINS/1800	
WTS2 G&J TRUCK E-608	09/24	BESE, JOHN	1	HASKINS/0600	HASKINS/1800	
WTT2 QES 41 E-266	09/22	WILKEY, BRIAN	2	HASKINS/0600	HASKINS/1800	
TRINITY QUICKLUBE PUMP S-222.1	09/26	BETANCORT, SERGIO	1	HASKINS/0600	HASKINS/1800	
TRINITY QUICKLUBE PUMP S-222.2	09/26	SALAZAR, MIGUEL	1	HASKINS/0600	HASKINS/1800	
DO22 LEPAGE TEHAMA ROCK E-112	09/30	NEWSOME, RANDY	3	HASKINS/0600	HASKINS/1800	
EXCA2 BENS TRUCKING E-667	10/02	STANTON, LUKE	2	HASKINS/0600	HASKINS/1800	
SKG1 ZEB'S TREE SERVICE E-273	10/03	HACKER, CHRIS	2	HASKINS/0600	HASKINS/1800	
SKG1 TIGER E-275	09/26	FORD, HEATH	2	HASKINS/0600	HASKINS/1800	
HEQB O-1007	10/01	TAYLOR, DAVID LEE	1	HASKINS/0600	HASKINS/1800	
HEQB (T) O-1003	10/01	FLEMING, SOREN A	1	HASKINS/0600	HASKINS/1800	
EMPF O-797	09/25	STARZYNSKI, JOHN	1	HASKINS/0600	HASKINS/1800	
8. Division/Group Communication Summary						
Function	Channel	RX Frequency N/W	RX Tone/NAC	TX Frequency N/W	TX Tone/NAC	Mode
COMMAND	1 NIFC C10	170.4125	107.2	165.9625	107.2	A
COMMAND	2 NIFC C26	172.5500	107.2	164.8625	107.2	A
TACTICAL	10 VFIRE23	154.2950	156.7	154.2950	156.7	A
AIR TO GROUND	13 A/G CMD	167.9500	NONE	167.9500	NONE	A
AIR TO GROUND	14 A/G TAC	168.4000	NONE	168.4000	NONE	A
9. Prepared By (Resource Unit Leader)		Approved By (Planning Section Chief)		Date	Time	
SCOTT LAZENBY RESL (T)		THOMAS MARCHANT		09/21/2020	2200	

Division/Group Assignment List (ICS 204 WF)
Controlled Unclassified Information//Basic

1. Incident Name:		3.				
NORTH COMPLEX		Branch:		Division/Group:		
2. Operational Period:		X		AA / TT		
Date/Time From: 09/22/2020 0600 TUE	Date/Time To: 09/23/2020 0600 WED					
4. Operations Personnel						
NORTH OPERATIONS CHIEF	KYLE JACOBSON	BRANCH DIRECTOR		ROBERT BERTOLINA ABRAHAM PHILIPSON LWD 10/1 (T)		
DIVISION/GROUP SUPERVISOR	JESSE PLUMMER LWD 10/1 GARY MOORE LWD 10/5 (T)					
AIR ATTACK SUPERVISOR						
5. Resources Assigned this Period						
Strike Team / Task Force / Resource Designator	LWD	Leader	Number Persons	Drop Off PT./Time	Pick Up PT./Time	
EMTF O-571	09/28	SMALL, MICAH	1	HASKINS/0600	HASKINS/1800	
SOFR O-979**	10/04	BIRG, JEFFREY	1	HASKINS/0600	HASKINS/1800	
REAF O-360	10/01	GARDINER, KELBY	1	HASKINS/0600	HASKINS/1800	
6. Control Operations/Work Assignments:						
Utilize appropriate tactics to keep fire in current footprint. Contain, secure and mop-up spot fires. Scout for opportunities for alternate indirect lines.						
7. Special Instructions:						
Back haul all trash, modules need to take all trash back to ICP. Drafting restrictions to prevent spread of deadly fungus to endangered frogs Avoidance Flagging: North Complex will be red and black candy striped. REMS 2 assigned to DIV MM and available Branch-wide. Ambulance Medic 3 @ Bucks Lake FS and available Branch-wide. **SOFR Brig assigned to DIVS AATT, MM and QQ.						
8. Division/Group Communication Summary						
Function	Channel	RX Frequency N/W	RX Tone/NAC	TX Frequency N/W	TX Tone/NAC	Mode
COMMAND	1 NIFC C10	170.4125	107.2	165.9625	107.2	A
COMMAND	2 NIFC C26	172.5500	107.2	164.8625	107.2	A
TACTICAL	10 VFIRE23	154.2950	156.7	154.2950	156.7	A
AIR TO GROUND	13 A/G CMD	167.9500	NONE	167.9500	NONE	A
AIR TO GROUND	14 A/G TAC	168.4000	NONE	168.4000	NONE	A
9. Prepared By (Resource Unit Leader)		Approved By (Planning Section Chief)		Date	Time	
SCOTT LAZENBY RESL (T)		THOMAS MARCHANT		09/21/2020	2200	

Division/Group Assignment List (ICS 204 WF)
Controlled Unclassified Information//Basic

1. Incident Name:			3.			
NORTH COMPLEX			Branch:		Division/Group:	
2. Operational Period:			X		MM	
Date/Time From: 09/22/2020 0600 TUE	Date/Time To: 09/23/2020 0600 WED					
4. Operations Personnel						
NORTH OPERATIONS CHIEF		KYLE JACOBSON		BRANCH DIRECTOR		ROBERT BERTOLINA ABRAHAM PHILIPSON LWD 10/1 (T)
DIVISION/GROUP SUPERVISOR		MARK MOTT JEFF HURD (T) - LWD 10/1		AIR ATTACK SUPERVISOR		
5. Resources Assigned this Period						
Strike Team / Task Force / Resource Designator		LWD	Leader	Number Persons	Drop Off PT./Time	Pick Up PT./Time
ENG3 S/T 6848 C E-680		09/26	NEWELL, CRAIG	22	QUINCY/0600	QUINCY/1800
ENG3 WHISKEYTOWN 2 E-854		10/01	TUCKER, JASON	4	QUINCY/0600	QUINCY/1800
ENG4 NM-SNF 461 E-853		10/01	ARMSTRONG, JOHN	3	QUINCY/0600	QUINCY/1800
ENG4 MT-CASTLE MTN 13 E-855		10/02	MCHENRY, SCOTT	3	QUINCY/0600	QUINCY/1800
ENG6 PEANUT PIE 4 E-481		09/30	STREHLEE, SHANE	3	QUINCY/0600	QUINCY/1800
ENG6 MT ADAMS 622 E-565		10/01	RANDOLPH, ERIC	3	QUINCY/0600	QUINCY/1800
WTS2 SAW LIVIN T5 E-495		09/29	SULLIVAN, PATRICK	1	QUINCY/0600	QUINCY/1800
WTS2 SAW LIVIN 03 E-496		09/29	NELSON, DOYLE	1	QUINCY/0600	QUINCY/1800
DOZ2 BROWN E-355		09/27	BROWN, BARRY	2	QUINCY/0600	QUINCY/1800
DOZ2 ALPINE FOREST E-506		09/25	BRIGGS, RUSSELL	3	QUINCY/0600	QUINCY/1800
DOZ2 ALGERINE E-750		09/27	BARAJAS, CONNOR	3	QUINCY/0600	QUINCY/1800
FEL1 JW BAMFORD E-73		09/29	GRANADOS, MIGUEL	2	QUINCY/0600	QUINCY/1800
FEL2 STATEWIDE E-516		09/25	HAYDEN, CEDRIC	2	QUINCY/0600	QUINCY/1800
FEL2 STATEWIDE E-517		09/27	STUTESMAN, MIKE	2	QUINCY/0600	QUINCY/1800
FEL2 BOULDER RIDGE E-661		09/25	ALLEN, GARY	2	QUINCY/0600	QUINCY/1800
SKG1 SOFT TRACK E-182 (24 HR)		09/28	DETWILER, MAHLON	2	QUINCY/0600	QUINCY/1800
SKG2 PITMAN RESOURCES E-185		09/26	PITMAN, STEVE	2	QUINCY/0600	QUINCY/1800
SKG2 NATHAN SMITH E-424		09/25	DAVIS, TAARON	2	QUINCY/0600	QUINCY/1800
MAST2 STATEWIDE 4 E-428		09/29	PARRETT, AUSTIN	2	QUINCY/0600	QUINCY/1800
8. Division/Group Communication Summary						
Function	Channel	RX Frequency N/W	RX Tone/NAC	TX Frequency N/W	TX Tone/NAC	Mode
COMMAND	4 NIFC C3	170.4250	107.2	168.0750	107.2	A
COMMAND	5 NIFC C44	172.5375	107.2	168.5125	107.2	A
TACTICAL	9 CDF T5	151.2500	192.8	151.2500	192.8	A
AIR TO GROUND	13 A/G CMD	167.9500	NONE	167.9500	NONE	A
AIR TO GROUND	14 A/G TAC	168.4000	NONE	168.4000	NONE	A
9. Prepared By (Resource Unit Leader)			Approved By (Planning Section Chief)		Date	Time
MIKE VETTI			THOMAS MARCHANT		09/21/2020	2200

Division/Group Assignment List (ICS 204 WF)

Controlled Unclassified Information//Basic

1. Incident Name:			3.			
NORTH COMPLEX			Branch:		Division/Group:	
2. Operational Period:			X		MM	
Date/Time From: 09/22/2020 0600 TUE		Date/Time To: 09/23/2020 0600 WED				
4. Operations Personnel						
NORTH OPERATIONS CHIEF		KYLE JACOBSON		BRANCH DIRECTOR		ROBERT BERTOLINA ABRAHAM PHILIPSON LWD 10/1 (T)
DIVISION/GROUP SUPERVISOR		MARK MOTT JEFF HURD (T) - LWD 10/1		AIR ATTACK SUPERVISOR		
5. Resources Assigned this Period						
Strike Team / Task Force / Resource Designator		LWD	Leader	Number Persons	Drop Off PT./Time	Pick Up PT./Time
SKGS OBEDIAH 1 E-274 (24 HOUR)		09/28	VEVERRA, JACK	4	QUINCY/0600	QUINCY/1800
SKD2 WYEAST E-670		09/22	WINTER, DEREK	2	QUINCY/0600	QUINCY/1800
SKD2 WARNER ENTERPRISES E-671		09/27	CANTE, SABRINA	2	QUINCY/0600	QUINCY/1800
TFLD (T) O-916		09/28	RUSSART, RYAN	1	QUINCY/0600	QUINCY/1800
HEQB (T) O-666		09/27	TOWNSEND, JACK	1	QUINCY/0600	QUINCY/1800
HEQB (T) O-919		09/27	MILLER, MICHAEL	1	QUINCY/0600	QUINCY/1800
FALM BROTHERS O-697		09/28	HOLZAPFEL, MATT	2	QUINCY/0600	QUINCY/1800
REMS 2 PVT E-458		09/25	MACK, ADAM	4	QUINCY/0600	QUINCY/1800
EMPF O-826		09/28	FRY, KATHRYN	1	QUINCY/0600	QUINCY/1800
REAF O-824		09/24	CORREA, ELISA	1	QUINCY/0600	QUINCY/1800
REAF O-1015		09/30	DOUGHERTY, DENNIS	1	QUINCY/0600	QUINCY/1800
ARCH O-578		10/05	RAY, MOLLY A	1	QUINCY/0600	QUINCY/1800
THSP O-573			RICO, FRANCISCO	1	QUINCY/0600	QUINCY/1800
6. Control Operations/Work Assignments:						
8. Division/Group Communication Summary						
Function	Channel	RX Frequency N/W	RX Tone/NAC	TX Frequency N/W	TX Tone/NAC	Mode
COMMAND	4 NIFC C3	170.4250	107.2	168.0750	107.2	A
COMMAND	5 NIFC C44	172.5375	107.2	168.5125	107.2	A
TACTICAL	9 CDF T5	151.2500	192.8	151.2500	192.8	A
AIR TO GROUND	13 A/G CMD	167.9500	NONE	167.9500	NONE	A
AIR TO GROUND	14 A/G TAC	168.4000	NONE	168.4000	NONE	A
9. Prepared By (Resource Unit Leader)			Approved By (Planning Section Chief)		Date	Time
MIKE VETTI			THOMAS MARCHANT		09/21/2020	2200

Division/Group Assignment List (ICS 204 WF)

Controlled Unclassified Information//Basic

1. Incident Name:		3.				
NORTH COMPLEX		Branch:		Division/Group:		
2. Operational Period:		X		MM		
Date/Time From: 09/22/2020 0600 TUE	Date/Time To: 09/23/2020 0600 WED					
4. Operations Personnel						
NORTH OPERATIONS CHIEF	KYLE JACOBSON	BRANCH DIRECTOR	ROBERT BERTOLINA ABRAHAM PHILIPSON LWD 10/1 (T)			
DIVISION/GROUP SUPERVISOR	MARK MOTT JEFF HURD (T) - LWD 10/1	AIR ATTACK SUPERVISOR				
6. Control Operations/Work Assignments:						
Continue to secure spots north of Oro-Quincy Provide holding for Firing Group. Coordinate with West Zone Division T on Tactical Frequency 154.2875 (VFIRE25).						
7. Special Instructions:						
Back haul all trash, modules need to take all trash back to ICP. Drafting restrictions to prevent spread of deadly fungus to endangered frogs. Avoidance Flagging: North Complex will be red and black candy striped. REMS 2 assigned to DIV MM and available Branch-wide. Ambulance Medic 3 @ Bucks Lake FS and available Branch-wide. **SOFR Brig assigned to DIVS AA/TT, MM and QQ.						
8. Division/Group Communication Summary						
Function	Channel	RX Frequency N/W	RX Tone/NAC	TX Frequency N/W	TX Tone/NAC	Mode
COMMAND	4 NIFC C3	170.4250	107.2	168.0750	107.2	A
COMMAND	5 NIFC C44	172.5375	107.2	168.5125	107.2	A
TACTICAL	9 CDF T5	151.2500	192.8	151.2500	192.8	A
AIR TO GROUND	13 A/G CMD	167.9500	NONE	167.9500	NONE	A
AIR TO GROUND	14 A/G TAC	168.4000	NONE	168.4000	NONE	A
9. Prepared By (Resource Unit Leader)		Approved By (Planning Section Chief)		Date	Time	
MIKE VETTI		THOMAS MARCHANT		09/21/2020	2200	

Division/Group Assignment List (ICS 204 WF)
Controlled Unclassified Information//Basic

1. Incident Name:				3.		
NORTH COMPLEX				Branch:		Division/Group:
2. Operational Period:				X		QQ
Date/Time From: 09/22/2020 0600 TUE		Date/Time To: 09/23/2020 0600 WED				
4. Operations Personnel						
NORTH OPERATIONS CHIEF		KYLE JACOBSON		BRANCH DIRECTOR		ROBERT BERTOLINA ABRAHAM PHILIPSON LWD 10/1 (T)
DIVISION/GROUP SUPERVISOR		CHRISTOPHER VOELKER LWD-9/24 EDWARD SMITH (T) LWD-10/1		AIR ATTACK SUPERVISOR		
5. Resources Assigned this Period						
Strike Team / Task Force / Resource Designator		LWD	Leader	Number Persons	Drop Off PT./Time	Pick Up PT./Time
CRW1 TRUCKEE IHC C-113		10/02	BURGHARDT, SCOTT	20	QUINCY/0600	QUINCY/1800
CRW1 TALLAC IHC C-20		09/29	BETTY, KYLE	19	QUINCY/0600	QUINCY/1800
CRW2 FIRESTORM 6 C-175		09/30	GAZARYAN, SUREN	20	QUINCY/0600	QUINCY/1800
ENG3 S/T 4202 C E-850		10/01	SERPA, JEFF	21	QUINCY/0600	QUINCY/1800
ENG3 LOS PINOS 85 E-819		09/30	DOSCH, DAN	3	QUINCY/0600	QUINCY/1800
ENG3 GDC 16 E-818		09/30	NOSIE, MCCARTHY	3	QUINCY/0600	QUINCY/1800
ENG5 HI COUNTRY 1028 E-826		09/28	CONGER, JON	3	QUINCY/0600	QUINCY/1800
ENG6 TORRES E-532		09/29	URZUA, ISAM	3	QUINCY/0600	QUINCY/1800
WTS1 NORTHSTATE E-372		10/03	HUNT, JEORGE	1	QUINCY/0600	QUINCY/1800
WTS1 STRAND E-373		10/02	STRAND, GARRETT	1	QUINCY/0600	QUINCY/1800
WTS1 PARTRIDGE E-374		10/14	SIMONSEN, DAVID	1	QUINCY/0600	QUINCY/1800
WTS2 OILAR E-584		10/06	OILAR, DANNY	1	QUINCY/0600	QUINCY/1800
WTS2 49ER PRESSURE E-623		10/05	SASER, DICK	1	QUINCY/0600	QUINCY/1800
WTS3 WOODS E-868		10/02	WOOD, ROCK	1	QUINCY/0600	QUINCY/1800
DOZ2 PNF 1 E-333		09/27	SMITH, JAMES	4	QUINCY/0600	QUINCY/1800
DOZ2 LONESTAR 7 E-329		09/26	SUTTLES, BRYAN	2	QUINCY/0600	QUINCY/1800
DOZ2 V WORKS E-356		10/03	LINDSTROM, DON	2	QUINCY/0600	QUINCY/1800
SKG1 SOFT TRACK ATTACK E-268		09/27	NELSON, JEREMY	3	QUINCY/0600	QUINCY/1800
8. Division/Group Communication Summary						
Function	Channel	RX Frequency N/W	RX Tone/NAC	TX Frequency N/W	TX Tone/NAC	Mode
COMMAND	1 NIFC C10	170.4125	107.2	165.9625	107.2	A
COMMAND	2 NIFC C26	172.5500	107.2	164.8625	107.2	A
TACTICAL	7 NIFC T5	166.7250	107.2	166.7250	107.2	A
TACTICAL	11 VFIRE24	154.2725	156.7	154.2725	156.7	A
AIR TO GROUND	13 A/G CMD	167.9500	NONE	167.9500	NONE	A
AIR TO GROUND	14 A/G TAC	168.4000	NONE	168.4000	NONE	A
9. Prepared By (Resource Unit Leader)			Approved By (Planning Section Chief)		Date	Time
MIKE VETTI			THOMAS MARCHANT		09/21/2020	2200

Division/Group Assignment List (ICS 204 WF)
Controlled Unclassified Information//Basic

1. Incident Name:				3.		
NORTH COMPLEX				Branch: X	Division/Group: QQ	
2. Operational Period:						
Date/Time From: 09/22/2020 0600 TUE		Date/Time To: 09/23/2020 0600 WED				
4. Operations Personnel						
NORTH OPERATIONS CHIEF		KYLE JACOBSON		BRANCH DIRECTOR		ROBERT BERTOLINA ABRAHAM PHILIPSON LWD 10/1 (T)
DIVISION/GROUP SUPERVISOR		CHRISTOPHER VOELKER LWD-9/24 EDWARD SMITH (T) LWD-10/1		AIR ATTACK SUPERVISOR		
5. Resources Assigned this Period						
Strike Team / Task Force / Resource Designator	LWD	Leader	Number Persons	Drop Off PT./Time	Pick Up PT./Time	
SKG1 SOFT TRACK ATTACK E-269	09/27	BUGLI, ZACH	2	QUINCY/0600	QUINCY/1800	
SKG1 SOFT TRACK ATTACK E-270	10/01	PRICE, PATRICK	2	QUINCY/0600	QUINCY/1800	
HEQB O-164	09/23	SCHOBER, ROBERT	1	QUINCY/0600	QUINCY/1800	
HEQB (T) O-1002	10/01	HAYWOOD, MATTHEW P (T)	1	QUINCY/0600	QUINCY/1800	
FALM TIMBER TIPPER 5 O-574	09/27	FLOYD, GERALD	2	QUINCY/0600	QUINCY/1800	
FALM REDWOOD EMPIRE O-692	09/27	GONZALES, JESSE	2	QUINCY/0600	QUINCY/1800	
FOBS O-1000	09/30	ABBOTT, JARED	1	QUINCY/0600	QUINCY/1800	
FOBS (T) O-1086	10/02	TOBY, RYAN (T)	1	QUINCY/0600	QUINCY/1800	
EMPF WILDERNESS E-339	09/24	CHANDLER, DAN	1	QUINCY/0600	QUINCY/1800	
FFTI O-610	09/23	BUNCH, NICHOLAS	1	QUINCY/0600	QUINCY/1800	
FFT2 O-1064	10/01	QUINN, KATHLEEN	1	QUINCY/0600	QUINCY/1800	
6. Control Operations/Work Assignments:						
Continue to secure spots north of Oro-Quincy. Provide holding for Firing Group.						
7. Special Instructions:						
Back haul all trash, modules need to take all trash back to ICP. Drafting restrictions to prevent spread of deadly fungus to endangered frogs. Avoidance Flagging: North Complex will be red and black candy striped. REMS 2 assigned to DIV MM and available Branch-wide. Ambulance Medic 3 @ Bucks Lake FS and available Branch-wide. **SOFR Brig assigned to DIVS AA/TT, MM and QQ.						
8. Division/Group Communication Summary						
Function	Channel	RX Frequency N/W	RX Tone/NAC	TX Frequency N/W	TX Tone/NAC	Mode
COMMAND	1 NIFC C10	170.4125	107.2	165.9625	107.2	A
COMMAND	2 NIFC C26	172.5500	107.2	164.8625	107.2	A
TACTICAL	7 NIFC T5	166.7250	107.2	166.7250	107.2	A
TACTICAL	11 VFIRE24	154.2725	156.7	154.2725	156.7	A
AIR TO GROUND	13 A/G CMD	167.9500	NONE	167.9500	NONE	A
AIR TO GROUND	14 A/G TAC	168.4000	NONE	168.4000	NONE	A
9. Prepared By (Resource Unit Leader)			Approved By (Planning Section Chief)		Date	Time
MIKE VETTI			THOMAS MARCHANT		09/21/2020	2200

Division/Group Assignment List (ICS 204 WF)
Controlled Unclassified Information//Basic

1. Incident Name:			3.			
NORTH COMPLEX			Branch:		Division/Group:	
2. Operational Period:			X		P / S / V / X / Z	
Date/Time From: 09/22/2020 0600	TUE	Date/Time To: 09/23/2020 0600				
4. Operations Personnel						
NORTH OPERATIONS CHIEF		KYLE JACOBSON		BRANCH DIRECTOR		ROBERT BERTOLINA ABRAHAM PHILIPSON LWD 10/1 (T)
DIVISION/GROUP SUPERVISOR			AIR ATTACK SUPERVISOR			
5. Resources Assigned this Period						
Strike Team / Task Force / Resource Designator		LWD	Leader	Number Persons	Drop Off PT./Time	Pick Up PT./Time
TFLD (T) O-918		09/28	TINGLE, TERRY	1	QUINCY/0600	QUINCY/1800
ENG3 ARIES FIRE E-293		10/04	MARTIN, DAN	3	QUINCY/0600	QUINCY/1800
MACE & MACE PUMP #1 S-225.1		09/26	HEPP, J. LYNNE	1	QUINCY/0600	QUINCY/1800
MACE & MACE PUMP #2 S-225.2		09/26	MACE, BUCK	1	QUINCY/0600	QUINCY/1800
CHIP2 BLUE SKY E-551		10/01	PIER, STACY	2	QUINCY/0600	QUINCY/1800
CHIP2 SAYLOR CONST E-552		10/03	PROWELL, WYLIE	2	QUINCY/0600	QUINCY/1800
6. Control Operations/Work Assignments:						
Utilize appropriate suppression methods to keep fire in its current footprint. Back haul excess hose and equipment. Coordinate with Road Group for road repairs.						
7. Special Instructions:						
Back haul all trash, modules need to take all trash back to ICP. Drafting restrictions to prevent spread of deadly fungus to endangered frogs Avoidance Flagging: North Complex will be red and black candy striped. REMS 2 assigned to DIV MM and available Branch-wide. Ambulance Medic 3 @ Bucks Lake FS and available Branch-wide.						
8. Division/Group Communication Summary						
Function	Channel	RX Frequency N/W	RX Tone/NAC	TX Frequency N/W	TX Tone/NAC	Mode
COMMAND	1 NIFC C10	170.4125	107.2	165.9625	107.2	A
COMMAND	2 NIFC C26	172.5500	107.2	164.8625	107.2	A
TACTICAL	6 NIFC T3	168.6000	107.2	168.6000	107.2	A
AIR TO GROUND	13 A/G CMD	167.9500	NONE	167.9500	NONE	A
AIR TO GROUND	14 A/G TAC	168.4000	NONE	168.4000	NONE	A
9. Prepared By (Resource Unit Leader)			Approved By (Planning Section Chief)		Date	Time
GINA BALD			THOMAS MARCHANT		09/21/2020	2200

WEST ZONE

ASSIGNMENT LIST (ICS 204 WF)

CONTROLLED UNCLASSIFIED
INFORMATION//BASIC

1. Incident Name: NORTH COMPLEX WEST ZONE	2. Operational Period: Date From: 09/22/20 Date To: 09/23/20 Time From: 0700 Time To: 0700	3. Branch Division XX C
4. Operations Personnel:		Page 1 of 2 Charlie

Operations Section Chief: Shane Lauderdale	Night Ops: Shawn Raley
Branch Director: Sean Norman, Jeremy Salizzoni(T)	Branch Safety:
Division/Group Supervisor: Jason Finney	Air Attack:

5. Resources Assigned:		** Resources Below in Bold are 12 Hour **					
Resource Identifier	ALS	LWD	Leader	Personnel	Request #	Hours	Reporting Location
STC SKU 9261C			CUNNINGHAM, KENT	20	E-50190	0700-0700	DP 21
STC BDU 9351C			PIDGEON, JOE	16	E-50456	0700-0700	DP 21
T/F UTAH 2 (6,6,6,6,6)			CATHER, DAN	17	E-50022	0700-0700	DP 21
STG LMU 9223 G			LUETKE, BRYAN	33	C-50008	0700-0700	DP 21
STG TGU 9257G			ZUCKERMAN, ANDY	24	C-50069	0700-0700	DP 21
STG AEU 9273G			CHOLICO, ALEJANDRO	33	C-50046	0700-0700	DP 21
DOZ PVT E-50123 - TOMS EARTH			FUNES, TOM	1	E-50123	0700-1900	DP 21
DOZ PVT E-50131 - PRODUMP			NORTON, TRACY	2	E-50131	0700-0700	DP 21
DOZ PVT E-50294 - HUMPHRY'S			HUMPHY, GREG	2	E-50294	0700-0700	DP 21
W/T1 BTC 25			CHURCHILL, B	1		0700-1900	DP 21
W/T PVT E-37 - DARRAH			SAUNDERS, ED	1	E-37	0700-1900	DP 21
W/T PVT E-40 - DARRAH			PRESTON, COREY	1	E-40	0700-1900	DP 21
W/T PVT E-50053 - RUBINI			RUBINI, NATHAN	2	E-50053	0700-0700	DP 21
W/T1 PVT E-50189 - MARYMEE			MARYME, PATTY	1	E-50189	0700-1900	DP 21
W/T PVT E-50292 - PATANE			PATANE, GINO	1	E-50292	0700-1900	DP 21
REAF IMMEKER			IMMEKER, DAVID	1	O-789	0700-1900	DP 21
REAF PRICE			PRICE, TIM	1	O-794	0700-1900	DP 21
FEMP MARTIN	X		MARTIN, JASON	1	O-50181	0700-0700	DP 21

6. Work Assignments:
 Hold fire within established control lines.
 Hold and improve control lines to mitigate threat of fire escaping.
 Mop up 200' interior to eliminate threat to the fire line.
 Direct fire attack.
 Assess structures for hazardous conditions and provide locations as appropriate.

7. Special Instructions:
*****FOR BUTTE CMD, SEE 205 FOR PROPER TONE-BASED ON LOCATION*****
 Use caution, utility vehicles will be working in the fire area clearing downed lines. Drive with your lights on and keep your speed down.

8. Communications

Name	Ch	Function	Rx Freq	Rx Tone	Tx Freq	Tx Tone	Notes
BUTTE CMD	1	COMMAND	154.4150	123.0 (T2)	159.0000	123.0 (T2)	BUTTE COMMAND
CDF T5	5	TACTICAL	151.2500	192.8 (T16)	151.2500	192.8 (T16)	BRANCH XX
CDF T18	14	AIR TO GROUND	159.3450	192.8 (T16)	159.3450	192.8 (T16)	***OROVILLE ZONE***
CALCORD	15	MEDICAL	156.0750	156.7 (T6)	156.0750	156.7 (T6)	MEDICAL COORDINATION
AIRGUARD	16	AIRGUARD	168.6250		168.6250	110.9 (T1)	EMERGENCY USE ONLY

9. Prepared by: Name: Gwyndolyn Ozard RESL Signature: _____

ICS 204 Date/Time: 9/21/2020 2200 Personnel Count: 158

ASSIGNMENT LIST (ICS 204 WF)

CONTROLLED UNCLASSIFIED
INFORMATION/BASIC

1. Incident Name:	2. Operational Period:	3. Branch	Division
NORTH COMPLEX WEST ZONE	Date From: 09/22/20 Date To: 09/23/20 Time From: 0700 Time To: 0700	XXIII / XXV	M/R/T
4. Operations Personnel:		Page 1 of 1	

Operations Section Chief: Shane Lauderdale	Night Ops: Shawn Raley
Branch Director: Robert Szczepanek	Branch Safety:
Division/Group Supervisor:	Air Attack:

5. Resources Assigned:	** Resources Below in Bold are 12 Hour **							
Resource Identifier	ALS	LWD	Leader	Personnel	Request #	Hours	Reporting Location	
STC XTB 4233C			MEANS, SCOTT	21	E-50012	0700-0700	TBD	
T/F XAL 2014 (6,3,3,3,3)	X		CARTER, MARK	21	E-50461	0700-0700	TBD	
ENG3 BTU 2164			HOLLSTRUM, SHANE	4	E-50221	0700-1900	TBD	
STH TGU 9259H			TRIGGS, CLAYTON	26	C-50091	0700-1900	TBD	
DOZ LMU 2242			STEVENSON, NORM	2	E-31	0700-0700	TBD	
DOZ TGU 2544			WILBANKS, CLIFF	2	E-50210	0700-0700	TBD	
W/T PVT E-33 - KITE SOLUTIONS			GINTER, DERE	2	E-33	0700-0700	TBD	
W/T PVT E-35 - DOC'S WATER			VAINE, JOE	2	E-35	0700-0700	TBD	
W/T PVT E-36 - DOC'S WATER			WILSON, TIM	1	E-36	0700-1900	TBD	
W/T PVT E-50038 - FRANK			FUNES, ANTHONY	1	E-50038	0700-1900	TBD	
W/T1 PVT E-50194 - ACT FAST			ANDREW, TOMMY	1	E-50194	0700-1900	TBD	
FALM PVT O-50073 - KNIGHT			MCALLISTER, CAMBEN	1	O-50073	0700-1900	TBD	
FALM PVT O-50075 - LEPLEY			MERRILL, RUSSELL	1	O-50075	0700-1900	TBD	
FALM PVT O-50519 - RIDGE			SLACK, SHAWN	2	O-50519	0700-1900	TBD	
FEMP MCCARTHY	X		MCCARTHY, MATT	1	O-50488	0700-0700	TBD	
FEMT ZIEGLER			ZIEGLER, THOMAS W	1	O-50447	0700-0700	TBD	

6. Work Assignments:

Assess structures for hazardous conditions and provide locations as appropriate.
 Pull hose lays.
 Backhaul excess trash/hose/water to DP35, DP36, or basecamp.
 Perform tactical patrol around structures for the potential of new starts.
 Mop up and mitigate visible smokes around structures to prevent structure damage, and alleviate citizen concerns.
 Mop up any visible smokes around structures.

Reporting Location- to be assigned by the Branch Director.

7. Special Instructions:

*****FOR BUTTE CMD, SEE 205 FOR PROPER TONE-BASED ON LOCATION*****

Use caution, utility vehicles will be working in the fire area clearing downed lines. Drive with your lights on and keep your speed down.

8. Communications

Name	Ch	Function	Rx Freq	Rx Tone	Tx Freq	Tx Tone	Notes
BUTTE CMD	1	COMMAND	154.4150	123.0 (T2)	159.0000	123.0 (T2)	BUTTE COMMAND
VFIRE 25	8	TACTICAL	154.2875	156.7 (T6)	154.2875	156.7 (T6)	BRANCH XXIII/XXV
CDF T18	14	AIR TO GROUND	159.3450	192.8 (T16)	159.3450	192.8 (T16)	***OROVILLE ZONE***
CALCORD	15	MEDICAL	156.0750	156.7 (T6)	156.0750	156.7 (T6)	MEDICAL COORDINATION
AIRGUARD	16	AIRGUARD	168.6250		168.6250	110.9 (T1)	EMERGENCY USE ONLY

9. Prepared by: Name: Gwyndolyn Ozard RESL Signature: _____

ICS 204 Date/Time: 9/21/2020 2200 Personnel Count: 89

NIGHT

Division/Group Assignment List (ICS 204 WF)
Controlled Unclassified Information//Basic

1. Incident Name:			3.			
NORTH COMPLEX			Branch:		Division/Group:	
2. Operational Period:			NIGHT		NIGHT HOLDING GROUP	
Date/Time From: 09/22/2020 0600 TUE	Date/Time To: 09/23/2020 0600 WED					
4. Operations Personnel						
OPERATIONS CHIEF				BRANCH DIRECTOR		JAMES COURTRIGHT
DIVISION/GROUP SUPERVISOR		KRIS LARSON LWD-9/22 CHRISTIAN VANDERSLICE LWD 9/22 (T)		AIR ATTACK SUPERVISOR		
5. Resources Assigned this Period						
Strike Team / Task Force / Resource Designator	LWD	Leader	Number Persons	Drop Off PT./Time	Pick Up PT./Time	
ENG3 CASTLE MTN 15 E-282	09/29	MCHENRY, SCOTT	3	QUINCY/1800	QUINCY/0600	
ENG3 CAHOON 3 E-284	10/03	SNOW, ROBERT	3	QUINCY/1800	QUINCY/0600	
ENG4 MI-NORWAY 57 E-567	10/04	JOSEPH, PEARCE	3	QUINCY/1800	QUINCY/0600	
ENG4 CHEWACK E-534	10/15	SUDER, RUSS	3	QUINCY/1800	QUINCY/0600	
ENG6 OH-OHS 63 E-478	10/05	NATHAN, JESTER	3	QUINCY/1800	QUINCY/0600	
WTS2 ESRYS 971 E-202	10/04	ESRY, JIM	1	QUINCY/1800	QUINCY/0600	
TFLD O-915	09/30	LABER, DANIEL	1	QUINCY/1800	QUINCY/0600	
TFLD (T) O-964	09/30	HALVERSON, BENJAMIN	1	QUINCY/1800	QUINCY/0600	
REMS 5 SAC O-946	09/28	OBERLANDER, STEVE	4	QUINCY/1800	QUINCY/0600	
EMPF O-643	09/25	LAROWE, RYAN	1	QUINCY/1800	QUINCY/0600	
SOF2 O-902**	09/28	WRIGHT, LARRY	1	QUINCY/1800	QUINCY/0600	
6. Control Operations/Work Assignments:						
Continue holding efforts for day shift firing operations. Be prepared for structure protection.						
7. Special Instructions:						
Back haul all trash, modules need to take all trash back to ICP. Drafting restrictions to prevent spread of deadly fungus to endangered frogs. Avoidance Flagging: North Complex will be red and black candy striped. Ambulance Medic 2 @ DP 101 and available Branch wide. REMS 5 assigned to Night Holding and available Branch wide. **SOF2 Wright assigned to Night Branch.						
8. Division/Group Communication Summary						
Function	Channel	RX Frequency N/W	RX Tone/NAC	TX Frequency N/W	TX Tone/NAC	Mode
COMMAND	1 NIFC C10	170.4125	107.2	165.9625	107.2	A
COMMAND	2 NIFC C26	172.5500	107.2	164.8625	107.2	A
TACTICAL	10 VFIRE23	154.2950	156.7	154.2950	156.7	A
AIR TO GROUND	13 A/G CMD	167.9500	NONE	167.9500	NONE	A
AIR TO GROUND	14 A/G TAC	168.4000	NONE	168.4000	NONE	A
9. Prepared By (Resource Unit Leader)		Approved By (Planning Section Chief)		Date	Time	
GINA BALD		THOMAS MARCHANT		09/21/2020	2200	

Division/Group Assignment List (ICS 204 WF)
Controlled Unclassified Information//Basic

1. Incident Name:				3.		
NORTH COMPLEX				Branch: NIGHT	Division/Group: NIGHT FIRING GROUP	
2. Operational Period:						
Date/Time From: 09/22/2020 0600 TUE		Date/Time To: 09/23/2020 0600 WED				
4. Operations Personnel						
OPERATIONS CHIEF				BRANCH DIRECTOR		JAMES COURTRIGHT
DIVISION/GROUP SUPERVISOR		TERRY MC SHANE - LWD 10/2 MICHAEL COBB LWD-9/30 (T)		AIR ATTACK SUPERVISOR		
5. Resources Assigned this Period						
Strike Team / Task Force / Resource Designator	LWD	Leader	Number Persons	Drop Off PT./Time	Pick Up PT./Time	
6. Control Operations/Work Assignments:						
Conduct firing operations along the indirect lines designated by North Operations. Be prepared for structure protection.						
7. Special Instructions:						
Back haul all trash, modules need to take all trash back to ICP. Drafting restrictions to prevent spread of deadly fungus to endangered frogs. Avoidance Flagging: North Complex will be red and black candy striped. Ambulance Medic 2 @ DP 101 and available Branch wide. REMS 5 assigned to Night Holding and available Branch wide. **SOF2 Wright assigned to Night Branch.						
8. Division/Group Communication Summary						
Function	Channel	RX Frequency N/W	RX Tone/NAC	TX Frequency N/W	TX Tone/NAC	Mode
COMMAND	1 NIFC C10	170.4125	107.2	165.9625	107.2	A
COMMAND	2 NIFC C26	172.5500	107.2	164.8625	107.2	A
COMMAND	5 NIFC C44	172.5375	107.2	168.5125	107.2	A
TACTICAL	7 NIFC T5	166.7250	107.2	166.7250	107.2	A
AIR TO GROUND	13 A/G CMD	167.9500	NONE	167.9500	NONE	A
AIR TO GROUND	14 A/G TAC	168.4000	NONE	168.4000	NONE	A
9. Prepared By (Resource Unit Leader)			Approved By (Planning Section Chief)		Date	Time
GINA BALD			THOMAS MARCHANT		09/21/2020	2200

Division/Group Assignment List (ICS 204 WF)
Controlled Unclassified Information//Basic

1. Incident Name:				3.			
NORTH COMPLEX				Branch:		Division/Group:	
2. Operational Period:				NIGHT		NIGHT DD	
Date/Time From: 09/22/2020 0600 TUE		Date/Time To: 09/23/2020 0600 WED					
4. Operations Personnel							
OPERATIONS CHIEF				BRANCH DIRECTOR		JAMES COURTRIGHT	
DIVISION/GROUP SUPERVISOR		AMANDA HICKMAN LWD - 9/22 RAY TORRES - LWD 10/5		AIR ATTACK SUPERVISOR			
DIVISION/GROUP SUPERVISOR		PATRICK JOHNSON (T) LWD - 9/27					
5. Resources Assigned this Period							
Strike Team / Task Force / Resource Designator		LWD	Leader	Number Persons	Drop Off PT./Time	Pick Up PT./Time	
6. Control Operations/Work Assignments:							
<p>Life safety and point protection are priorities. Patrol and hold the Mooreville Ridge Road, 62Y spur and the 54X spur. Coordinate with West Zone Division C on Tactical Frequency 151.2500 (CDF Tac 5)</p>							
7. Special Instructions:							
<p>Backhaul all trash, modules need to take all trash back to ICP. Avoidance Flagging: North Complex will be red and black candy striped. DO NOT DRAFT FROM FIRE HYDRANTS IN LA PORTE. Ambulance Medic 2 @ DP 101 and available Branch wide. REMS 5 assigned to Night Holding and available Branch wide. **SOF2 Wright assigned to Night Branch.</p>							
8. Division/Group Communication Summary							
Function	Channel	RX Frequency N/W	RX Tone/NAC	TX Frequency N/W	TX Tone/NAC	Mode	
COMMAND	1 NIFC C10	170.4125	107.2	165.9625	107.2	A	
COMMAND	3 NIFC C47	172.0750	107.2	162.2000	107.2	A	
COMMAND	4 NIFC C3	170.4250	107.2	168.0750	107.2	A	
TACTICAL	11 VFIRE24	154.2725	156.7	154.2725	156.7	A	
AIR TO GROUND	13 A/G CMD	167.9500	NONE	167.9500	NONE	A	
AIR TO GROUND	14 A/G TAC	168.4000	NONE	168.4000	NONE	A	
9. Prepared By (Resource Unit Leader)			Approved By (Planning Section Chief)			Date	Time
GINA BALD			THOMAS MARCHANT			09/21/2020	2200

AIR OPERATIONS SUMMARY

Prepared By: Galen Young

Prepared Date/Time: 9/21/2020

1800

1. INCIDENT NAME: North Complex		2. OPERATIONAL PERIOD DATE: 9/22/2020		Start Time 7:00	End Time 21:00	Sunrise 6:51	Sunset 18:58
---	--	---	--	---------------------------	--------------------------	------------------------	------------------------

3. REMARKS (Safety Notes, Hazards, Air Operations Special Equipment, etc.) * Wires in the forks of Feather River Canyon, wires near MRB at Rodgers Flat. Smoke Conditions causing poor visibility, Multiple TFR in proximity of the fire area, be aware of transitioning aircraft. UAS use on incident notify Helibase and announce on Command. Fixed or rotor wing entering TFR contact aerial supervision, if no supervision announce on TFR Freq., Command FM, Command Air to Ground FM all zones. Announcement on 5 minute intervals if no aerial supervision. Track all retardant usage, amounts and location. Coordinate with West Zone when working near zone break.	4. MEDEVAC A/C: Medevac NVG Hoist, based in Redding, CA Contact - 530-551-1222	5. TFR DESCRIPTION: FDC 0/6370 Polygon see TFR map, 12,500 foot ceiling, NOTAM issued for Quincy and Nervino
---	---	--

6. PERSONNEL		7. FREQUENCIES		8. FIXED-WING (# Avail / Type/ Make-Model / FAA N# / Base(s))	
	Phone		AM	FM	
AOBD	Galen Young	A/A BRIEFING	132.275		
ASGS		A/A TFR NORTH COMPLEX	135.725		
HLCO		A/A ROTARY WING NORTH	120.025		
ATGS	Brian Rogers AA06	AIR/GROUND CMD NORTH		167.9500	
ATGS	Brian Baker, H509	AIR/GROUND TACTICAL		168.4000	
HEBM	Tom Kennedy, Nervino	AIR TACTICS NORTH		166.6125	
HEBM	Dave Dale, Quin.	DECK		163.1000	
ABRO	Andrew Whitehall, Nerv.	CF Oroville Command			Rx 154.4150 T2 123.0 Tx 159.000 T4 136.5
	Quincy Helibase	CF Oroville A/G Command		167.9500	Chester Air Attack 06, Relief from RDD pool
	Nervino Helibase, cell	CF Oroville A/G Tactical		159.345T16	
	Nervino Helibase, land	CF Oroville A/G Rotor			Other
AOBD	Greg Bradshaw, Oro.				Air Space 760-500-9619 PNF 530-283-0193

9. HELICOPTERS (Use Additional Sheets As Necessary)													
FAA #	TYPE	MAKE/MODEL	BASE	AVAIL	START	REMARKS	FAA #	TYPE	MAKE/MODEL	BASE	AVAIL	START	REMARKS
1048Y	1	S61	Quincy	700	730		45917	1	S-61	Nervino	700	730	
1168U	2	S58T	Quincy	700	730		614HH	3	AS350-B3	Nervino	700	730	
669H	2	Bell 205++	Quincy	700	730	RAPPEL							
1043T	1	S61	Nervino	700	730								
947CH	1	CH47	Nervino	700	730								
N20PF	2	Bell 212 HP	Quincy	700	730	512							
109Z	3	Bell 209	Nervino	700	730	H509 - Baker							
407RL	3	Bell 407	Nervino	700	730								
66HJ	2	Bell 205 ++	Quincy	700	730		UAS R31	3	M600	TBD	700	730	

AIR OPERATIONS SUMMARY ICS-220

Incident Name and Incident Number
 North Complex West Zone | CA-BTU-010751
Sunrise 0652 **Startup** 0722 **Cutoff** 1840 **Sunset** 1910

General Remarks, Safety Notes, Hazards, Air Operations Special Equipment, etc.
 TRACK ALL DIPSITE LOCATIONS / NUMBER OF DIPS / GALLONS TAKEN.
 TRACK ALL DROP LOCATIONS / NUMBER OF DROPS / GALLONS DROPPED
 ALL GPS DATA TO BE COLLECTED IN DEGREES. MINUTES. DECIMAL MINUTES. FORMAT.
 AVOID Aerial Application of Retardant / Foam / Agent within 300' of Waterways, Bodies of Water, etc.
 If Retardant / Foam / Agent is Dropped Within These Areas Immediately Notify the AOB and Provide the Following Information: Lat / Long, Estimated Number of Gallons and a Map Detailing The Area.

To Hail Aircraft - Air / Ground (CDF T18) in OROVILLE ZONE & Air to Ground COMMAND in NORTH ZONE
 HLGO & AIR ATTACK Call Signs will match their respective zones. Example: OROVILLE HLCO | NORTH AIR ATTACK

OROVILLE ZONE FREQUENCIES			
Frequencies	RX	Tone	TX
Air Tactics	167.9125		167.9125
Air / Air Rotary Wing	121.8250		121.8250
Air / Ground (CDF T18)	159.3450	192.8 (16)	159.3450
Command (Butte CMD)	154.4150	123.0 (2)	159.0000
DECK	163.1000		163.1000

SHARED FREQUENCIES			
Frequencies	RX	Tone	TX
Air / Air TFR	135.7250		135.7250
Air / Air Briefing	132.2750		132.2750
Calcord - Medical	156.0750	156.7 (6)	156.0750
Airguard - Emergency Only	168.6250	110.9 (1)	168.6250

NORTH ZONE FREQUENCIES			
Frequencies	RX	Tone	TX
Air Tactics	166.6125		166.6125
Air / Air Rotary Wing	120.0250		120.0250
Air / Ground - Command	167.9500		167.9500
Air / Ground Tactical	168.4000		168.4000
Command (Pike County)	170.4250	107.2 (10)	168.0750

HELICOPTERS (Use page 2 if Needed)			
FAA #	Type	Make/Model	Helibase
OCU	1	Chinook CH47	Chico
35S	1	Sikorsky CH54A	Chico
6LH	2	Bell 212	Chico
3PA	2	Bell 212HP	Chico
90A	2	Bell UH1H	Chico
2EV	3	Airbus 350 B2	Chico
0HA	3	Airbus 350 B3E	Chico
57Z	3	Bell 206 L4	Chico
6GM	3	Bell 206 L4	Chico

Time Prepared
1800

Date Prepared
Sunday, September 20, 2020

Operational Period - Date
Monday, September 21, 2020

Operational Period - Time
0700 - 0700

Prepared By
Greg Bradshaw

Shutdown
1940

Request #
Name Chico

Radius: Polygon NM

Altitude: 12500' MSL

Centerpoint: 39° 45.11' Lat
121° 41.11' Long

NOTAMS: 0/6370

Frequency 135.7250

Request Procedure for These Aircraft:
Contact Incident Comms Unit

See Medical Plan For Additional Info
<http://tfr.faa.gov/tfr2/list.html>

POSITION	NAME	PHONE	PHONE	TRAINEE NAME	PHONE
AOBD	Greg Bradshaw	(949) 887-2841			
ASGS	Jared Collins	(858) 353-6261			
HEBM	Skye McGregor	(530) 895-6505			
ATGS	Rudy Yanguiz (6GM)	(530) 515-4440			
HLCO	Byron Vance (OHA)	(530) 588-4516			

CALIFORNIA & MULTI - STATE NATIONAL GUARD			
POSITION	NAME	PHONE	PHONE
AAML	Crystal Henson	(707) 599-5345	
MHEM	Eric Chisolm (RDD)	(707) 321-8157	
MILCO	Frank Podesta (GOO)	(209) 768-3730	
MFL	Mike Decosta (Mather)	(916) 215-7282	

CALIFORNIA INTERAGENCY INCIDENT MANAGEMENT TEAM 4			
FAA #	Type	Make/Model	Helibase
AOBD	1	Galen Young	(575) 574-8720
ASGS	1	Jim Stratton	(760) 207-4325
HEBM	1	Dave Dale (Quincy)	(530) 515-0799
HEBM	1	Jason Horstman (Nerv)	(541) 216-3793
ATGS	1	Brian Rogers (AA06)	(530) 521-1843
ATGS	1	Brian Baker (H509)	(530) 521-1843

HELICOPTERS (Use page 2 if Needed)			
FAA #	Type	Make/Model	Helibase
834	1	Sikorsky UH60	Chico
843	1	Sikorsky HH60	Chico
858	1	Sikorsky UH60	Grass Valley
859	1	Sikorsky UH60	Grass Valley
861	1	Sikorsky UH60	Chico
862	1	Sikorsky UH60	Chico
863	1	Sikorsky UH60	Chico

FIXED WING			
FAA #	Type	Make/Model	Base
Rodgers			

USFS MOBILE RETARDANT BASE			
FAA #	Type	Make/Model	Base

Name	Latitude	Longitude	Manager	Manager Phone	Address
Rodgers	39° 57.75'	121° 16.52'	Doug Lindsey	(805) 680-4321	9560 Hwy 70 Storie, CA 95980

INCIDENT RISK ANALYSIS NORTH COMPLEX CA-PNF-001308 (ICS 215a) Day/Night Shift

DIV/BR	HAZARDOUS ACTIONS / CONDITIONS	MITIGATIONS / WARNINGS / REMEDIES
ALL	ACCOUNTABILITY	<ul style="list-style-type: none"> • Know where your troops are at all times. • Know the plan, brief the plan, and implement the plan. • Ensure you have communications with adjoining forces and they know the plan. • Check in and out when traveling through Branches and Divisions. • If you see someone that looks out of place, stop and ask what they're doing • As fire conditions escalate and your chasing spots, don't over commit. • Back off, regroup, and re-engage.
ALL	FIRING OPERATIONS and DEVICES	<ul style="list-style-type: none"> • Follow the chain of command when undertaking burning operations. • Ensure that aerial/ground ignition plans have been well briefed including LCES and drought related fire behavior considerations. • Wear and use appropriate PPE. • Initiate burning after ensuring the plan is authorized and understood by all.
ALL	FIRE BEHAVIOR	<ul style="list-style-type: none"> • Are you seeing what we have predicted? • Conduct thorough assessments before starting work • Ensure LCES is in place • Plan & Communicate your exit strategy with your crew and adjacent resources • Provide additional briefing for new resources and maintain communications.
ALL	HAZARD / DANGER TREES	<ul style="list-style-type: none"> • Follow Hazard Tree Safety Guidelines (IRPG p.22.) • Limit number of personnel around snags and their exposure time; fallers must be qualified for the trees being felled. • Be alert around hazard trees during wind events, even green trees. • The hazard zone extends a minimum of 2½ tree lengths. • Avoid parking vehicles or taking breaks under or near hazard trees.
ALL	FATIGUE / COMPLACENCY	<ul style="list-style-type: none"> • Be alert for signs of fatigue and take breaks as necessary. • Maintain 2:1 work/rest ratio. • Monitor ALL resources for level of fatigue. • Repeated assignments in the same area can lead to complacency making personnel more vulnerable to accidents. • Take steps to maintain SA for the duration of the incident.
ALL	NIGHT OPERATIONS	<ul style="list-style-type: none"> • Have a purpose for where you drive and what you do. Don't rush into assignments. • Use caution where you park or stage, especially in steep timbered areas. • Use available time for briefings on roads, terrain, and potential rolling material, especially if the resources are new to the area. • Increase SA by trying to see the work area during daylight hours. • Use glow sticks to mark hazards, and ensure personnel have headlamps.
ALL	AVIATION OPERATIONS	<ul style="list-style-type: none"> • Conduct thorough mission assessments before starting work. Follow the guidelines in the IHOG and other aviation guidelines and reference materials. • Ensure coordination and communication are in place and understood by all involved resources in a mission. • Ensure close coordination between Air Attack, air tankers, helicopters, and ground resources.
ALL	WILDLAND URBAN INTERFACE OPERATIONS	<ul style="list-style-type: none"> • Maintain continuous Situational Awareness based upon the fire environment, observed fire behavior, hazards and incident objectives. • Key to success in the WUI is preparation and preplanning. • Be active and engage in defense preparations & don't wait for the fire to arrive. • Be decisive in tactical engagement. Know when to engage or not. • Establish management decision points, Safety Zones, and Escape Routes.
ALL	HEAVY EQUIPMENT OPERATIONS	<ul style="list-style-type: none"> • Ensure communications are established with operators (Visual & Radio) • Avoid working downslope from heavy equipment. • Maintain a 50'-150' exclusion area around equipment. • In timber increase safety distance to 2 ½ times canopy height.
ALL	COVID-19	<ul style="list-style-type: none"> • Utilize social distancing, wear facemasks in camp. • Maintain the "module of one" concept. • Disinfect vehicles, tools, and commonly touch surfaces frequently. • Do not share equipment and wash hands frequently.
<p align="center">INCIDENT NAME:</p> <p align="center">North Complex</p>		<p align="center">Operational Period: 0600-0600</p> <p align="center">September 22/23, 2020</p> <hr/> <p align="center">DATE AND TIME PREPARED:</p> <p align="center">September 21, 2020 1600</p>



North Complex – Safety Message

INCIDENT #CA-PNF-001308

DATE: 09-22/23-20 TIME: 0600-0600 Day/Night

Directing Helicopter Bucket Drops

- Give general location on the incident.
- Finalize location with: Clock direction – straight in front of the aircraft is 12 o'clock; the right door is 3 o'clock; the tail is 6 o'clock; and the left door is 9 o'clock. When giving directions, remember that helicopters generally orbit in a clockwise pattern.
- Visualize what the pilot sees from the air and describe the target.
- Describe the target from your location and explain the mission. The pilot will decide drop technique and flight path, or you can ask the pilot for a hover drop or line drop in a given direction.
- Assure pilot that all personnel are safe and they know the aircraft's intentions before the drop.
- Give feedback to the pilot about drop accuracy. Be honest and constructive. Let pilot know if drop is early, late, uphill, downhill, etc. The pilot wants to provide you with the best support possible.

Safety is No Accident!

- Situational Awareness: gathering information about your surroundings.
- Hazard Assessment: identify the tactical hazard.
- Hazard Control: develop mitigations to reduce or eliminate risk.
- Decision Point: are mitigations in place and timely?
- Evaluate: What is changing? Are strategy and tactics working? Is fatigue becoming a bigger factor?

Escape Route/Safety Zone Checklist

Escape Routes:

- More than one escape route
- Scouted – soils, vegetation, slope
- Timed – slowest person, fatigue, dozer speed
- Marked – flagged for day and night use

Safety Zones:

- Survivable without a shelter
- Natural – clean burn, water, bare soil/rock
- Manmade – constructed sites, roads
- Scouted for size and hazards
- Close enough considering escape time needed

Remember and Follow:

- The 10 Standard Fire Orders
- The 18 Situations That Shout Watch Out
- The Common Denominators of Fire Behavior on Tragic Fires
- The Downhill Line Construction Guidelines

Operational Leadership

- **Take Charge** of assigned resources.
- **Anticipate** changing conditions and potential emergencies.
- **Motivate** firefighters with a “can do safely” attitude.
- **Demonstrate Initiative** by taking action in the absence of orders.
- **Communicate** by giving specific instructions and asking for feedback!
- **Supervise** at the scene of the action.
- **Follow-Up** with feedback and suggestions for improvement.

Prepared by:

CIIMT #4 Safety Group





North Complex COVID-19 Expectations

- All incident personnel will follow all local, State and CDC guidelines for COVID-19.
- **As you travel through the local communities proximal to the fire, be mindful that in the State of California, face coverings are required inside local businesses.**
- Being a Federal fire, incident personnel are expected to comply with the following Region 5 and incident guidance.
- Use the COVID-19 Daily Screening Tool, provided in the IAP, to monitor self and module.
- Utilize Module-as-one concepts to reduce the risk of transmitting the novel Coronavirus. This limits “close contacts” to those within the module. A “close contact” is defined as less than 6 feet, for at least 15 minutes with or without face coverings/masks.
- **Social Distancing.** Maintain a minimum of 6’ physical distancing, especially from those outside of your module-as-one.
- **Face Coverings.** Face coverings are required to be worn, **in the appropriate manner covering nose and mouth**, when at ICP and camps. Outside of camps, all incident personnel will wear a face covering when social distancing is not possible, especially with those outside your module-as-one.
- **Wash your hands.** Wash your hands often with soap and water for at least 20 seconds, especially after blowing you nose, coughing or sneezing. If soap and water are not readily available, use a hand sanitizer that contains at least 60% alcohol. Do not use hand sanitizers containing methanol or 1-propanol. Cover all surfaces of your hands and rub them together until they feel dry. Avoid touching your eyes, nose and mouth with unwashed hands.
- Clean and disinfect vehicles and equipment. Disinfect all high-touch surfaces frequently, such as radios, phones, door handles, etc.

NORTH COMPLEX COVID-19 DAILY SCREENING TOOL

Today or in the past 24 hours, have you had any of the following symptoms¹?

Symptom
Cough more than expected?
Shortness of breath or difficulty breathing?
Fever? Chills?
Muscle pain, outside your normal for firefighting?
Sore throat?
New loss of taste or smell?
Fatigue, outside your normal for firefighting?
Headache, outside your normal for firefighting?
Congestion or runny nose, outside your normal for firefighting?
Nausea or vomiting
Diarrhea
<i>* Take temperature with no-touch thermometer, if available *</i>

Instructions for Screening

Item	What to Do
If resource has a cough that is more than expected, shortness of breath or difficulty breathing, or any other symptoms listed.	NOTIFY SUPERVISOR IMMEDIATELY
At entries to established camps (ICP): COVID-19 Daily Screening Tool will be posted for self screening of Incident Personnel, Cooperators and Guests.	DO NOT ANNOUNCE Ask individual or "module-as-one" to step aside and follow the steps below.
If resource has cough, shortness of breath or difficulty breathing, or any other listed symptoms including fever (over 100.4) at entry.	

- Steps to follow for a symptomatic screening**
- Escort individual or "module-as-one" to isolation area. Separate the symptomatic personnel.
 - Isolation support personnel should begin documentation.
 - Notify Line Medics or MEDL if at ICP to begin evaluation for COVID-19 potential.
 - COVID Safety will coordinate with Incident COVID Advisor.
 - Have individual or "module-as-one" fill out WF Employee Contact Assessment Sheet.
 - Protect and secure any collected Personal Identifiable Information (PII) or Personal Health Information (PHI).

¹ Symptoms of Coronavirus
<https://www.cdc.gov/coronavirus/2019-ncov/symptoms-testing/symptoms.html>

Wildland Fire Employee Contact Assessment

Contact information

Date		Fire	
Name		Fire Supervisor	
Cell Phone		Cell Phone	
Unit		Position	
Check-in Date		How did you travel here? AOV, POV, Rental O/C/E # Airline with ICP pickup	
Demob Date		Did you travel as a "Module as One"	

Living Arrangements

Where are you eating? <small>*Check all that apply</small>	ICP		Sack Lunch		Hot Cans		Take out		Grocery Store	
---	-----	--	------------	--	----------	--	----------	--	---------------	--

Comments

Where are you sleeping?	ICP		Spike Camp		Camp ground		Hotel		Other	
-------------------------	-----	--	------------	--	-------------	--	-------	--	-------	--

Comments

Does your "Module as One" eat together?	YES	NO	Does your "Module as One" sleep in the same location?	YES	NO
---	-----	----	---	-----	----


Comments

Has your "Module as One" had any new individuals join?	Have you been in close contact with someone new recently?
--	---

--	--

Do you have any reason to think you have experienced an exposure?

IA GROUP

INCIDENT RADIO COMMUNICATIONS PLAN ICS 205		Incident Name <u>(Version 4)</u> North Complex - IA Group		Date/Time Prepared 09/22/20 2100		Operational Period Date/Time Initial Attack Group						
CONTROLLED UNCLASSIFIED INFORMATION//BASIC												
CH	Function	Channel Name/Trunked Talkgroup	Assignment	RX Freq	RX Tone/NAC	TX Freq	Tx Tone/NAC	Dev	Pwr	Mode A, D, M	Remarks	
1	Dispatch	PNF	Plumas Forest Net	170.5500	None	164.8750	OST / MPL	N	H	A	"Plumas"	
2	Dispatch	PNF Adm	Plumas Admin Net	171.4250	None	163.1625	OST / MPL	N	H	A	"Plumas"	
3												
4												
5												
6	Tactical	CDF T1	Cal Fire Tac 1	151.2575	192.8 Tone 16	151.2575	192.8 Tone 16	N	H	A		
7	Air to Ground	CDF A/G2	Cal Fire Air to Ground 2	159.2625	192.8 Tone 16	159.2625	192.8 Tone 16	N	H	A		
8	Air to Ground	CDF A/G1	Cal Fire Air to Ground 1	151.2200	192.8 Tone 16	151.2200	192.8 Tone 16	N	H	A		
9	Tactical	NIFC T2	IA Tactical	168.2000	None	168.2000	None	N	H	A		
10	Tactical	R5 T4	IA Tactical	166.5500	None	166.5500	None	N	H	A		
11	Tactical	R5 T5	IA Tactical	167.1125	None	167.1125	None	N	H	A		
12	Tactical	VFIRE22	IA Tactical	154.2650	156.7 Tone 6	154.2650	156.7 Tone 6	N	H	A		
13	Air to Ground	A/G 14	Plumas Primary	167.5000	None	167.5000	None	N	H	A		
14	Air to Ground	A/G 59	Plumas Secondary	169.1125	None	169.1125	None	N	H	A		
15	Tactical	CALCORD	Interoperability	156.0750	156.7 Tone 6	156.0750	156.7 Tone 6	N	H	A		
16/20	Emergency	AIRGUARD	Emergency	168.6250	None	168.6250	110.9 Tone 1	N	H	A		
Prepared By (Communications Unit Leader) Sal Bonilla Jr., Kevin Janes, Tim Maguire Com/ls 				Incident Location: Quincy, CA								
				Cnty:		Latitude		N		Longitude		W
Plumas National Forest Dispatch (530) 283-0193												

IA GROUP

INCIDENT RADIO COMMUNICATIONS PLAN ICS 205		Incident Name <u>(Version 7)</u> North Complex		Date/Time Prepared 9/21/2020 2100 Hrs		Operational Period Date/Time 9/22/20 0600 - 9/23/20 0600					
CONTROLLED UNCLASSIFIED INFORMATION/BASIC											
CH	Function	Channel Name/Trunked Talkgroup	Assignment	RX Freq	RX Tone/NAC	TX Freq	Tx Tone/NAC	Dev	Pwr	Mode A, D, M	Remarks
1	Command	NIFC C10	ALL DIVISIONS	170.4125	107.2 Tone 10	165.9625	107.2 Tone 10	N	H	A	Claremont Peak
2	Command	NIFC C26	ALL DIVISIONS	172.5500	107.2 Tone 10	164.8625	107.2 Tone 10	N	H	A	Mt. Hough
3	Command	NIFC C47	ALL DIVISIONS	172.0750	107.2 Tone 10	162.2000	107.2 Tone 10	N	H	A	Lexington
4	Command	NIFC C3	ALL DIVISIONS	170.4250	107.2 Tone 10	168.0750	107.2 Tone 10	N	H	A	Pike county LO
5	Command	NIFC C44	ALL DIVISIONS	172.5375	107.2 Tone 10	168.5125	107.2 Tone 10	N	H	A	Bald Eagle PK
6	Tactical	NIFC T3	Div P/S/M/X/Z	168.6000	107.2 Tone 10	168.6000	107.2 Tone 10	N	H	A	Road Grp use Div Tac channel
7	Tactical	NIFC T5	DIV QQ	166.7250	107.2 Tone 10	166.7250	107.2 Tone 10	N	H	A	NIGHT FIRING
8	Tactical	NIFC T6	DIV BB	166.7750	107.2 Tone 10	166.7750	107.2 Tone 10	N	H	A	DIV BB SHARING NIFC TAC 3
9	Tactical	CDF T5	Div C, Div MM	151.2500	192.8 Tone 16	151.2500	192.8 Tone 16	N	H	A	Bold West Zone
10	Tactical	VFIRE23	Div AA/TT	154.2950	156.7 Tone 6	154.2950	156.7 Tone 6	N	H	A	Night Holding
11	Tactical	VFIRE24	Div. DD	154.2725	156.7 Tone 6	154.2725	156.7 Tone 6	N	H	A	
12	Tactical	VFIRE25	Div T, Div GG/ JJ	154.2875	156.7 Tone 6	154.2875	156.7 Tone 6	N	H	A	Bold West Zone
13	Air to Ground	A/G CMD	All Divisions	167.9500	None	167.9500	None	N	H	A	
14	Air to Ground	A/G TAC	All Divisions	168.4000	None	168.4000	None	N	H	A	
15	Tactical	CALCORD	Medical	156.0750	156.7 Tone 6	156.0750	156.7 Tone 6	N	H	A	
16/20	Emergency	AIR GUARD	Emergency	168.6250	None	168.6250	110.9 Tone 1	N	H	A	

Prepared By (Communications Unit Leader)
 Sal Bonilla Jr, Kevin Janes, Tim Maguire
 Incident Location: Quincy, CA
 Cnty: Plumas Latitude Longitude W

Communications Unit (619) 359-3983 or (619) 383-6887

ICS 205 - INCIDENT RADIO COMMUNICATIONS PLAN

1. Incident Name: NORTH COMPLEX WEST ZONE
2. Date/Time Prepared: Date: 09/21/2020 Time: 1930
3. Operational Period: Date To: 09/23/20 Time To: 0700
 PAGE 1 OF 2

4. Communications		Name	Assigned To	Rx Freq	Rx Tone	Tx Freq	Tx Tone	Notes
1	COMMAND	BUTTE CMD T2	ALL DIVS	154.4150	123.0 (T2)	159.0000	123.0 (T2)	SUNSET
2	COMMAND	BUTTE CMD T4	ALL DIVS	154.4150	123.0 (T2)	159.0000	136.5 (T4)	BALD MTN
3	COMMAND	BUTTE CMD T5	ALL DIVS	154.4150	123.0 (T2)	159.0000	146.2 (T5)	ST. JOHN
4	COMMAND	BUTTE CMD T13	ALL DIVS	154.4150	123.0 (T2)	159.0000	141.5 (T13)	BLOOMER
5	TACTICAL	CDF T5	DIV C	151.2500	192.8 (T16)	151.2500	192.8 (T16)	BRANCH XX
6	TACTICAL	CDF T24	DIV F	151.3325	192.8 (T16)	151.3325	192.8 (T16)	BRANCH XX
7	TACTICAL	CDF T29	ALL DIVS	151.3475	192.8 (T16)	151.3475	192.8 (T16)	***MORNING BRIEFING***
8	TACTICAL	CDF T26	DIV D	159.2925	192.8 (T16)	159.2925	192.8 (T16)	BRANCH XX
9	TACTICAL	CDF T27	DIV I	159.3075	192.8 (T16)	159.3075	192.8 (T16)	BRANCH XX
10	TACTICAL	VTAC11	SOUTH 1	151.1375	156.7 (T6)	151.1375	156.7 (T6)	SOUTH CONTINGENCY
11	TACTICAL	CDF T31	NORTH 1	159.3825	192.8 (T16)	159.3825	192.8 (T16)	BRANCH XXIII/XXV
12	AIR TO GROUND	167.9500	AIR TO GROUND	167.9500		167.9500		***AIR TO GROUND COMMAND***
13	AIR TO GROUND	168.4000	ALL DIVS	168.4000		168.4000		***AIR TO GROUND TAC***
14	AIR TO GROUND	CDF T18	ALL DIVS	159.3450	192.8 (T16)	159.3450	192.8 (T16)	***OROVILLE ZONE***
15	MEDICAL	CALCORD	ALL DIVS	156.0750	156.7 (T6)	156.0750	156.7 (T6)	MEDICAL COORDINATION
16	AIRGUARD	AIRGUARD	ALL DIVS	168.6250		168.6250	110.9 (T1)	EMERGENCY USE ONLY
17								
18								
19								
20	AIRGUARD	AIRGUARD	ALL DIVS	168.6250		168.6250	110.9 (T1)	EMERGENCY USE ONLY

5. Special Instructions

THE LATEST CLONE FOR SEPTEMBER 22, 2020 IS NCWZ 4 WEST ZONE COMMUNICATIONS # 559-513-7251*** MORNING BRIEFING IS ON CDF T29***

6. Prepared by (Communications Unit Leader): Name: Mike Heyfron
 Signature: _____
 Date/Time: 09/21/20 1930
 ICS 205 - CONTROLLED UNCLASSIFIED INFORMATION/BASIC

ICS 205 - INCIDENT RADIO COMMUNICATIONS PLAN

CONTROLLED UNCLASSIFIED INFORMATION//BASIC



1. Incident Name: NORTH COMPLEX WEST ZONE PAGE 2 OF 2	2. Date/Time Prepared Date: 09/21/2020 Time: 1930	3. Operational Period: Date From: 09/22/20 Date To: 09/23/20 Time From: 0700 Time To: 0700
--	--	---

4. Communications									
Ch#	Function	Name	Assigned To	Rx Freq	Rx Tone	Tx Freq	Tx Tone	Notes	
1	COMMAND	BUTTE CMD T2	ALL DIVS	154.4150	123.0 (T2)	159.0000	123.0 (T2)	SUNSET	
2	COMMAND	BUTTE CMD T4	ALL DIVS	154.4150	123.0 (T2)	159.0000	136.5 (T4)	BALD MTN	
3	COMMAND	BUTTE CMD T5	ALL DIVS	154.4150	123.0 (T2)	159.0000	146.2 (T5)	ST. JOHN	
4	COMMAND	BUTTE CMD T13	ALL DIVS	154.4150	123.0 (T2)	159.0000	141.3 (T13)	BLOOMER	
5	TACTICAL	CDF T32	REPAIR 2	151.2425	192.8 (T16)	151.2425	192.8 (T16)	SUPP REPAIR	
6	TACTICAL	VFIRE 23	REPAIR 1	154.2950	156.7 (T6)	154.2950	156.7 (T6)	SUPP REPAIR	
7	TACTICAL	CDF T29	ALL DIVS	151.3475	192.8 (T16)	151.3475	192.8 (T16)	***MORNING BRIEFING***	
8	TACTICAL	VFIRE 25	DIV M/R/T	154.2875	156.7 (T6)	154.2875	156.7 (T6)	BRANCH XXIII/XXV	
9	TACTICAL	CDF T13	SOUTH 2/CHEORKEE	151.3775	192.8 (T16)	151.3775	192.8 (T16)	SOUTH 2/CHEORKEE CONTINGENCY	
10	TACTICAL	VTAC11	SOUTH 1	151.1375	156.7 (T6)	151.1375	156.7 (T6)	SOUTH CONTINGENCY	
11	TACTICAL	CDF T31	NORTH 1	159.3825	192.8 (T16)	159.3825	192.8 (T16)	BRANCH XXIII/XXV	
12	AIR TO GROUND	167.9500	AIR TO GROUND	167.9500		167.9500		***AIR TO GROUND COMMAND***	
13	AIR TO GROUND	168.4000	AIR TO GROUND	168.4000		168.4000		***AIR TO GROUND TAC***	
14	AIR TO GROUND	CDF T18	AIR TO GROUND	159.3450	192.8 (T16)	159.3450	192.8 (T16)	***GROVILLE ZONE***	
15	MEDICAL	CALCORD	ALL DIVS	156.0750	156.7 (T6)	156.0750	156.7 (T6)	MEDICAL COORDINATION	
16	AIRGUARD	AIRGUARD	ALL DIVS	168.6250		168.6250	110.9 (T1)	EMERGENCY USE ONLY	
17									
18									
19									
20	AIRGUARD	AIRGUARD	ALL DIVS	168.6250		168.6250	110.9 (T1)	EMERGENCY USE ONLY	

5. Special Instructions
 THE LATEST CLONE FOR SEPTEMBER 22, 2020 IS NCWZ 4 WEST ZONE COMMUNICATIONS # 559-513-7251*** MORNING BRIEFING IS ON CDF T29***

6. Prepared by (Communications Unit Leader): Name: Mike Heyfron NIMS IAP	Signature: _____ Date/Time: 09/21/20 1930
--	--

Section Chief / Unit Leader	Name	Phone Number	Comments
FINANCE SECTION			
Chief	Judy Reynolds	208-863-6556	
INFORMATION			
Public Information Officer	Sean Collins	310-795-3075	
Media PIO Line		530-316-4487	
LOGISTICS SECTION			
LOGS Chief	Cheryl Raines	208-761-2635	
LOGS Chief	Tracy Stellman	209-283-4562	
LOGS (T)	Martie Hale	916-296-1976	
COML Lead	Sal Bonilla Jr.	707-292-1983	
COML Deputy	Kevin Janes	510-812-9502	
COML	Tim Maguire	408-679-2305	
INCM	Dianne Duncan	530-394-8102	
Communication Trailer	RADO Desk	619-363-6887	
Communication Trailer	INCM Desk	619-359-3983	
Facility Unit Leader	Aron Levin	208-854-9621	
Food Unit Leader - North Complex	Linda Guy		
Brownsville BC ~ Food Unit Leader	Jan Palecek	559-288-5881	
Brownsville BC ~ Ground Support Unit Leader	Jason Kammann	916-296-6491	
Ground Support Unit Leader	Ron Brewer	619-373-4900	
Ground Support - Transport	Nancy Romero	760-987-5019	
Ground Support - Repairs	Jared Bynum	601-670-0939	
Medical Unit Leader	Eric Williams	661-8091967	
Medical Unit Leader	Doug Stuart	805-906-4090	
Brownsville BC ~ Medical Unit Leader (T)	Mike Harris	559-707-9393	
Brownsville BC ~ Supply Unit Leader	Jennifer Wells	530-394-8042	
Supply Unit Leader (T)	Jennifer Armstrong	530-329-1701	
OPERATIONS SECTION			
North Zone Day OPS			
South Zone Day OPS	Dave Pereira	530-391-9661	
West Zone OPS	Shane Lauderdale		
Night Branch	James Courtright	208-867-2734	
Planning OPS	Jake Cagle	661-331-2103	
Spike Camp Support OPS	Robin Ace	907-841-6266	
Structure Protection Group	Mark Mott	916-296-6944	
IMET	Sean Luchs	240-499-6654	
Air Attack		530-205-0131	
Gansner Airport	North Helibase	916-296-4876	
Nervino Airport	Nervino Helibase	231-878-4033	
PLANNING SECTION			
Planning Section Chief	Shared w/Demob	916-296-7862	
Brownsville BC ~ Plans	Tom Reaves	916-291-2651	
Resource Unit Leader	Mike Vetti	916-296-8599	
Situation Unit Leader	Damain Guilliani	619-992-2353	
Situation Unit Leader	Jeremey Camacho	805-760-5867	
Demob Unit Leader	Marian Kadota	916-296-7862	
Status Check-in Recorder	SCKN Desk	916-396-2402	
SAFETY			
Safety Officer	Mike Alforque	916-296-1260	
Night Safety Officer	Larry Wright	530-526-2206	
Line Safety Officer	Michael Tyrrell	530-228-2821	
Branch X SOFR	Pat Dotson	619-742-4269	
Branch X SOFR	James Chard	801-644-9302	
Branch X SOFR(T)	Rob Shields	906-630-5092	
Please Contact Communications Unit with any updates Updated 19-Sept-2020 1305hrs			

1. Incident Name				2. Operational Period				
North Complex				Date/Time: 9/22/20-9/23/20 (0600-0600)				
3. Medical Aid Stations / Ambulance Services / REMS								
Name	Location		Frequency		Advanced Life Support (ALS)			
					Yes	No		
Frontline Medical	Quincy ICP				RN at Trailer			
Frontline Medical	Brownsville Camp				RN at Trailer			
Medic 2	Branch VII (NIGHT shift)		Command		ALS			
Medic 3	Branch X Day / ICP NIGHT		Command		ALS			
Medic 4	Branch VII / ICP NIGHT		Command		ALS			
Medic 5	Branch VII		Command		ALS			
Rapid Extraction Module Support (REMS)	Reference to 204 REMS Location		Command		ALS/BLS			
4. Air Rescue / Air Ambulance Services								
Name	Location		Type of Aircraft & Capability					
Care Flight 4	Beckwourth		ALS, 24 Hours (ETA 30 MIN)					
National Guard 821	Redding		ALS, Hoist, 24 Hour (ETA 30 MIN)					
Cal Fire 202	Susanville		BLS, Hoist, Day Only (ETA 30 MIN)					
CHP H14 / H16	Redding		ALS, Hoist, Day Only (ETA 30 MIN)					
5. Hospitals (all times estimated from incident location)								
Name & Level	GPS Datum – WGS 84 Degrees Decimal Minutes		Travel Time (From ICP)		Phone	Helipad		Address
			Air	Gnd		Yes	No	
Plumas District Hospital (Level 4)	Lat:	N 39° 56.4115'	5	20	530-283-7110	X		1065 Bucks Lake Rd Quincy, CA
	Long:	W 124° 08.800'	MINS	MINS				
Enloe Medical Center (Level 2)	Lat:	N 39° 44.50'	30	2	530-332-7743	X		1530 Esplanade Rd Chico, CA
	Long:	W 122° 38.74'	MINS	HRS				
Oroville Hospital (Level 3)	Lat:	N 39° 30.4667'	30	3.5	530-532-8340	X		2767 Olive Highway Oroville, CA
	Long:	W 121° 32.6333'	MINS	HRS				
Adventist Health and Rideout (level3)	Lat:	N 39° 08.19'	30	3.5	530-749-4300	X		726 4 th St. Marysville, Ca
	Long:	W 121° 35.39'	MINS	HRS				
Renown Medical Center (Level 2)	Lat:	N 39° 31.52'	30	1.5	775-982-2005	X		1156 Mill St Reno, NV
	Long:	W 124° 05.45'	MINS	HRS				
U.C. Davis Medical Center (Level 1 Trauma/Burn)	Lat:	N 38° 33.32'	45	3	916-703-6576	X		2315 Stockton Blvd. Sacramento, CA.
	Long:	W 121° 27.35'	MINS	HRS				
6. Division / Crew Emergency Pre-Plan								<i>Update and discuss with assigned resources daily.</i>
Fireline EMT / Medic's Division / Branch Location								
Air Hoist site location site: Lat: / Long: / Elevation:								
Helispot: Lat: / Long: / Elevation:								
MED LZ:								
7. Prepared By (Medical Unit Leader)			8. Date/Time		9. Reviewed By (Safety Officer)		10. Date/Time	
MEDL Eric Williams 			9/21/2020 1800		SOF1 Curt Schwarm 		9/21/2020 1800	



Medical Incident Report

FOR A **NON-EMERGENCY INCIDENT**: WORK THROUGH CHAIN OF COMMAND TO REPORT AND TRANSPORT INJURED PERSONNEL AS NECESSARY.

FOR A **MEDICAL EMERGENCY**: IDENTIFY ON SCENE INCIDENT COMMANDER BY NAME AND POSITION AND ANNOUNCE "MEDICAL EMERGENCY" TO INITIATE RESPONSE FROM COMMUNICATIONS

Use the following items to communicate situation to communications/dispatch.

1. CONTACT COMMUNICATIONS / DISPATCH (Verify correct frequency prior to starting report)

Ex: "Communications, Div. Alpha. Stand-by for Emergency Traffic."

2. INCIDENT STATUS: Provide incident summary (including number of patients) and command structure.

Ex: "Communications, I have a Red priority patient, unconscious, struck by a falling tree.

Requesting air ambulance to Forest Road 1 at (Lat./Long.)

"This will be the Trout Meadow Medical Incident, IC is TFLD Jones. EMT Smith is providing medical care."

Severity of Emergency AND Transport Priority (priority 1, 2, 3)	<input type="checkbox"/> RED / PRIORITY 1 Life or limb threatening injury or illness. Evacuation need is IMMEDIATE <i>Ex: Unconscious, difficulty breathing, bleeding severely, 2° – 3° burns more than 4 palm sizes, heat stroke, disoriented.</i>	
	<input type="checkbox"/> YELLOW / PRIORITY 2 Serious Injury or illness. Evacuation may be DELAYED if necessary. <i>Ex: Significant trauma, unable to walk, 2° – 3° burns not more than 1-3 palm sizes.</i>	
	<input type="checkbox"/> GREEN / PRIORITY 3 Minor Injury or illness. Non-Emergency transport <i>Ex: Sprains, strains, minor heat-related illness.</i>	
Nature of Injury or Illness & Mechanism of Injury		<i>Brief Summary of Injury or Illness (Ex: Unconscious, Struck by Falling Tree)</i>
Transport Request		<i>Air Ambulance / Short Haul/Hoist Ground Ambulance / Other</i>
Patient Location		<i>Descriptive Location & Lat. / Long. (WGS84)</i>
Incident Name		<i>Geographic Name + "Medical" (Ex: Trout Meadow Medical)</i>
On-Scene Incident Commander		<i>Name of on-scene IC of Incident within an Incident (Ex: TFLD Jones)</i>
Crew Patient Care		<i>Name of Care Provider (Ex: EMT Smith)</i>

3. INITIAL PATIENT ASSESSMENT: Complete this section for each patient as applicable (start with the most severe patient)

Patient Assessment: Age: Weight: Chief Complaint:

(IRPG PAGE 106)

Skin Signs: (color/moisture/temp) Level of Consciousness: BP: HR: Respirations:

Treatment:

4. TRANSPORT PLAN:

Evacuation Location (*drop point, intersection, helispot, Lat. / Long, hazards*) Patient's ETA to Location:

5. ADDITIONAL RESOURCES / EQUIPMENT NEEDS:

Paramedic / EMT - Crews - Immobilization Devices - AED - Oxygen - Trauma Bag - IV/Fluid(s) - Splints - Rope rescue - Wheeled litter - HAZMAT - Extraction

6. COMMUNICATIONS: Identify State Air/Ground EMS Frequencies and Hospital Contacts as applicable

Function	Channel Name/Number	Receive (RX)	Tone/NAC *	Transmit (TX)	Tone/NAC *
COMMAND					
AIR-TO-GRND					
TACTICAL					

7. CONTINGENCY: Considerations: If primary options fail, what actions can be implemented in conjunction with primary evacuation method?
Be thinking ahead.

8. ADDITIONAL INFORMATION: Updates/Changes, etc.

REMEMBER: Confirm ETA's of resources ordered. Act according to your level of training
 Be Alert - Keep Calm - Think Clearly - Act Decisively

*** Follow up with MEDL upon return to ICP ***



**TENTATIVE DEMOB LIST
NORTH COMPLEX CA-PNF-001308**

9/22/2020

7:00	C-178	CRW1 PAYSON IHC C-178	HC1
7:00	E-385	ENG1 S/T 1471 A E-385	ES1
7:00	E-513	DOZ2 SWAGGART E-513	DOZ2
7:30	E-426	SKG2 RIM ROCK E-426	SKG2
7:30	E-491	WTS1 LOCKET 23 E-491	WTS1
8:00	E-334	DOZ2 PNF 2 E-334	DOZ2
8:00	E-663	MAST2 NORTHSTATE E-663	MAST
8:00	E-762	ENG2 FTL 6571 E-762	ENG2
8:00	E-763	ENG5 FTL 6572 E-763	ENG5
8:00	E-764	WTT1 FTL 6591 E-764	WTT1
8:00	E-765	WTT1 FTL 6592 E-765	WTT1
8:30	E-430	MAST2 LEPAGE E-430	MAST
12:00	E-338	EMPF WILDERNESS E-338	EMPF
14:00	E-483	ENG6 DS FIRE E-483	ENG6
14:00	E-484	ENG6 DAYS E-484	ENG6
6:00	O-959	ABI-FARAH, MICHAEL C	BCMG
7:00	O-680	PARDUE, TRAVIS	TFLD
8:00	O-655	BRUCE, CORY	FOBS
8:00	O-1083	GREENE, CHRIS	TFLD
10:00	E-478.1	JESTER, NATHAN	ENGB
10:00	E-478.2	CRAIG, JARED	FFT2
10:00	E-478.3	GERBER, KATHRYN	FFT2
17:00	O-510	SHIELDS, ROBERT JOHN	SOFR
17:00	O-870	LARSON, KRIS LEE	DIVS
18:00	O-129	FELKER, KYLE	GISS

9/23/2020

7:00	E-572	ENG6 GRIZZLY MT E-572	ENG6
7:00	E-670	SKD2 WYEAST E-670	SKD2
7:30	E-659	FEL1 MORRIS E-659	FEL2
8:00	E-266	WTT2 OES 41 E-266	WTT2
6:00	O-707	KADOTA, MARIAN R	DMOB
7:00	O-459	CUMINGS, NICHOLAS TIMOTHY	HECM
7:00	O-752	STOWER, SHANE RUSSELL	SEC1
7:30	O-599	LAZENBY, SCOTT	SKCN
7:30	O-682	RAYMOND, KEVIN	HMGB
8:00	O-609	FELIX, SARA ELIZABETH	ORDM
8:00	O-712	PICCHI, EMIL	TNSP
8:00	O-727	HICKMAN, AMANDA A	TFLD
8:30	O-553	HANSON, MARK A	AREP
8:30	O-681	MORRIS, CHRISTOPHER J	RCDM
8:30	O-768	RATAJ, RICHARD	FOBS
8:30	O-943	BRILLENZ, DAVE B	AREP
14:00	O-869	VANDERSLICE, CHRISTIAN	DIVS
17:00	O-730	SNOUFFER, PAUL D	HEQB

FINANCE MESSAGE

We would like to offer you another option for submitting your CTR's and Shift Tickets:

- Electronic fillable PDF CTR/Shift Ticket. If you have QR code capability, QR codes to fillable forms are at bottom of this page. Make sure the forms are signed by the supervisor before submitting to Finance. In order to use fillable forms, you must have some version of Adobe Acrobat downloaded on your device, or you can send to your email and fill out.
- Hard copy CTR/Shift Ticket. You may fill out a hard copy CTR/Shift Ticket, snap a picture and email to Finance OR you may turn in your actual hard copy as usual. If you send in a picture, please make sure it is legible and includes the supervisor's signature at the bottom.

EMAIL: Write TIME in subject line and email to :
2020.northcomplex.finance@firenet.gov

PLEASE:

- Crews need to include a manifest with their first CTR.
- Try to submit your times at least every other day.


WHEN YOU ARE CLOSE TO DEMOB:

- Follow the demob plan instructions based on your travel route home.
- Submit all time documentation (including travel home) ahead of demob.
- Abide by scheduled demob time.

QR codes for Electronic Times

[Use this link for fillable Crew Time Report \(CTR\)](#)

[Use this for fillable Equipment Time Report \(Shift Ticket\)](#)



EXTENSION PROCESS

Due to lack of resources nationwide and the inability to obtain new resources to replace those that are reaching their maximum length of assignment, the following guidelines apply.

HEALTH, READINESS, AND CAPABILITY MUST BE CONSIDERED PRIOR TO ASSIGNING INCIDENT PERSONNEL BACK TO BACK ASSIGNMENTS. THE HEALTH AND SAFETY OF INCIDENT PERSONNEL AND RESOURCES WILL NOT BE COMPROMISED UNDER ANY CIRCUMSTANCES.

Federal employees, Local and out of state cooperating agencies

1. Obtain written approval from home unit supervisor
2. Obtain written approval from DIVS for extension or crew swap
3. See Resources Unit at ICP 4-5 days prior to 14th working day
4. If approved to extend, obtain extension form from DMOB
 - Extension options:
 - i. Extend to 21 days (exclusive of travel to and from incident. Time spent in staging and preposition status count towards the 21 day assignment.)
 - ii. Extend to 30 days. Inclusive of mandatory days off and exclusive of travel. (must have 2 days R&R between day 15-21)
5. Extension form needs to be signed by approvers listed.
6. For crew swap, bring 213 (Equipment Operator/Crew Change) to Check-in with Operations signature, method of travel, names of all personnel replacing existing crew, and home dispatch unit contact information.
 - Note crew swap on time documents and provide to finance
 - Replacement crew must arrive on 14th day of the existing crews work assignment and be available to work the following day
 - Bring fireline safety cards and ID.

Private contractors

1. Obtain written approval from Operations on 213 (general message) and bring to Resources Unit.
 - After working 14 days you must take at least 2 days R&R unpaid and can return to incident for an additional 14 day assignment.
 - At any time between day 1-14 you can swap personnel and provide information of new crew members to Check-in and Finance.
 - After a 30-day assignment, an extra 14 days can be considered.



Local Government Resources on CFAA

If you are demobing from an incident and there is no OES AREP on site
F-42 thru the Incident Finance Section Chief or the Incident Commander
One of them must sign your 42's

The Incident keeps the Pink copy and you keep the Golden.
The Original and Green you mail to OES Headquarters as per the
instructions on the front of your F-42

OES JOB AIDS, FORMS, F-42 SAMPLES AND CFAA AGREEMENT



**You're OES AREP on the North Complex
Kit Bailey
530-307-1307**



Human Resource Message North Complex September 22, 2020

HUMAN RESOURCE MESSAGE



What could be considered harassment?

- Offensive Jokes, suggestive or degrading comments.
- Unwanted advances or continual invitations for dates
- Offensive physical contact
- Offensive pictures, posters or written material
- Threatening, abusive or offensive calls, emails, or SMS messages




**Feel free to text if you have questions, concerns.
Adam Alvarez – (HRSP) (707) 373-8715**

TRAINING MESSAGE 36-668-53283

ESCAPEE^(N)

Someone who checks-in to the incident as a Trainee but leaves the incident before checking out with the Training Specialist.



Your assignment has finished and you want to get home. Spend the extra 5 minutes and capture the hard work that was performed. **PLEASE** check out with the Training Specialist. Phone, text, email, or in-person.

DON'T BE AN ESCAPEE

Emil Picchi (650)520-5102

EPICCHI@WOODSIDEFIRE.ORG

Maidu Requests for Visiting Homeland

1. "Be good to the land and the land will be good to you." Maidu quote

Thank you fire fighters for helping us keep our homes and cultural sites safe.

2. Enjoy your visit in the Mountain Maidu and Valley Maidu homelands.

Archeological sites and the resources they contain are not public property. A place, site or resource may have significance to a family or local tribe, which often carries with it a special level of protection.

3. Take care to avoid injuries.

Cultural sites are very old and fragile. Archeological resources are anything over 50 years old and can therefore erode easily. Also, historic dump sites can be hazardous, with sharp glass, rusty metal, and compounds and chemicals that can harm you.

4. Enjoy with care.

Oils from skin damage pictographs (rock paintings) and petroglyphs (rock carvings). It ruins irreplaceable historic resources, and it is illegal.

5. Don't touch the knickknacks.

ALWAYS LEAVE ARTIFACTS RIGHT WHERE YOU FIND THEM. Out of context, artifacts mean little to archeologists. Often the most important aspect of archeological resources is their relationship to the place and other adjacent resources. Archeological sites and artifacts are our direct link to stories that otherwise might not be told. How can these stories be complete or accurate if the setting is altered or lost? For this and other reasons, it is illegal to move or remove artifacts.

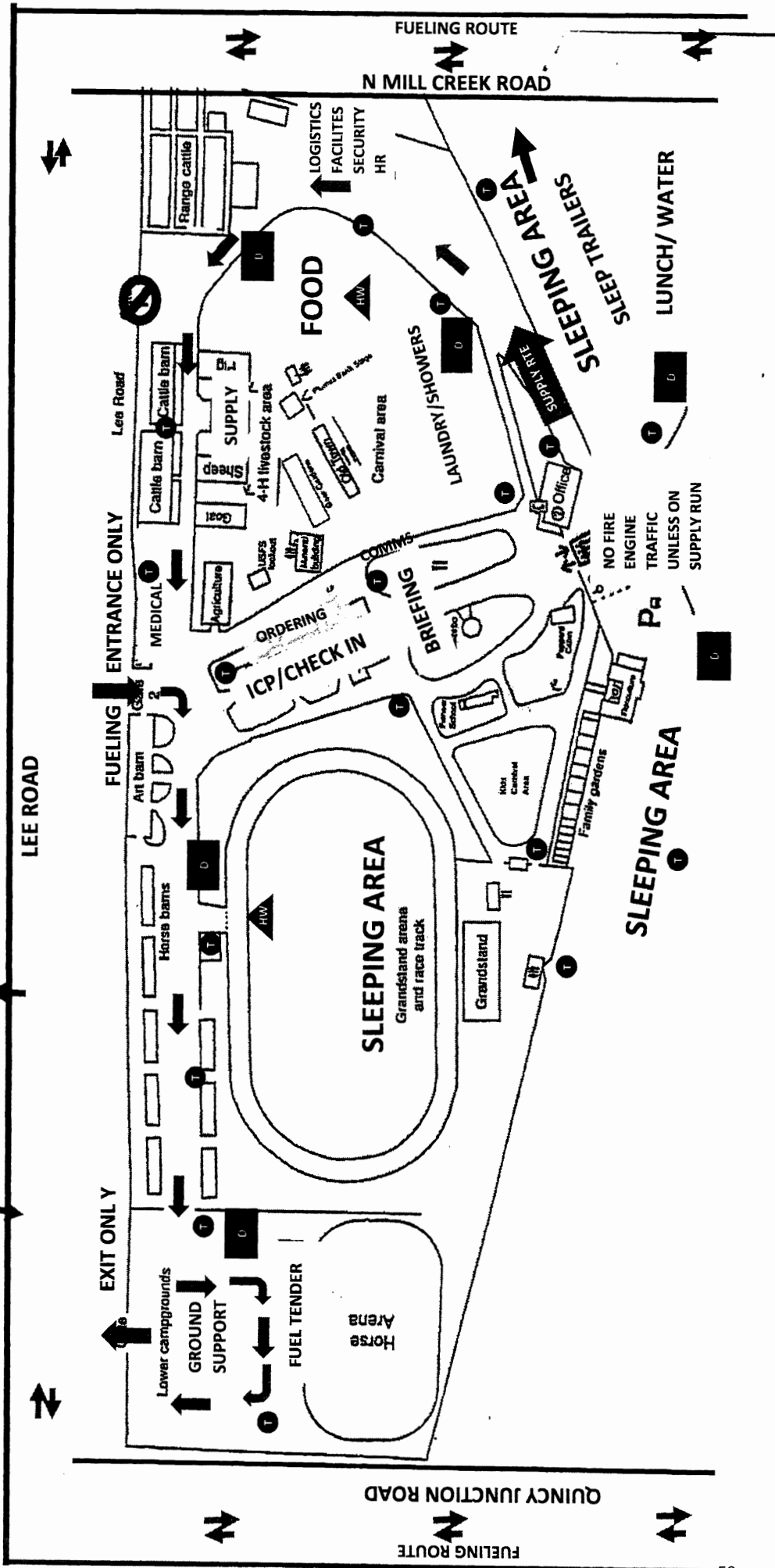
6. Feel free to discover.

Some of the sites are identified, and some sites are not recorded. If you happen to come across a cultural site we ask you to treat it like you would any cultural artifact. And note the location and report it to a Resource Advisor.

Speak with resource advisors about the potential for archaeological sites being located adjacent to roads or proposed fire lines. It's easy to destroy features and artifacts in the dark.

- **Over approximately 160 years, many changes have reshaped tribal relationships with these vast landscapes as well as with each other, and yet our knowledge of and responsibilities to these incredibly rich and vast landscapes remains strong. We appreciate your dedication to care for and building your own relationships with our natural environment while protecting these fragile and irreplaceable resources!**

GROUND SUPPORT
INSPECTION
MAINTENANCE
DEMOB VEHICLES



FUELING ROUTE
N MILL CREEK ROAD

LEE ROAD

QUINCY JUNCTION ROAD
FUELING ROUTE

SLEEPING AREA
SLEEP TRAILERS
LUNCH/WATER

SLEEPING AREA

SLEEPING AREA
Grandstand arena
and race track

FOOD

ICP/CHECK IN
ORDERING
BRIEFING

ENTRANCE ONLY
FUELING

EXIT ONLY

Lower campgrounds
GROUND SUPPORT
FUEL TENDER

Horse Arena

Grandstand

Horse Check-out Area

Family pavilions

Office

NO FIRE
ENGINE
TRAFFIC
UNLESS ON
SUPPLY RUN

LAUNDRY/SHOWERS

4-H livestock area

Cattle barn

Agiculture

LEPS

Medical

ORDERING

ICP/CHECK IN

BRIEFING

Grandstand

Horse Check-out Area

Family pavilions

Office

NO FIRE
ENGINE
TRAFFIC
UNLESS ON
SUPPLY RUN

LAUNDRY/SHOWERS

Carnival area

4-H livestock area

Cattle barn

Agiculture

LEPS

