

*In Remembrance – Charlie Morton – Big Bear IHC*

INCIDENT ACTION PLAN  
NORTH COMPLEX  
NORTH ZONE / SOUTH ZONE  
CA-PNF-001308 P5NFZ7 (0511)



WEDNESDAY



OPERATIONAL PERIOD  
9/23/2020 0600 – 9/24/2020 0600



0600 - Day Operations Briefing

1800 - Night Operations Briefing



## INCIDENT OBJECTIVES (ICS 202)

<b>1. Incident Name:</b>		<b>2. Operational Period:</b>	
NORTH COMPLEX		Date/Time From: 09/23/2020 0600      WED	Date/Time To: 09/24/2020 0600      THU
<b>3. Objective(s):</b>			
<p><u>Leaders Intent:</u> Defend against threats to life, communities, commercial timber, critical infrastructure and natural, cultural and historic values.</p> <p><u>Management Objectives:</u></p> <ul style="list-style-type: none"> <li>· Utilize nationally recognized risk management processes to minimize threats to the public and emergency responders.</li> <li>· Use risk-based decision making and utilize strategies involving MIST to protect and defend cultural values and natural resources.</li> <li>· Foster and maintain positive relationships with all stakeholders and the public by sharing critical information so timely decisions and actions can be implemented.</li> <li>· Manage incident cost effectively for the values at risk through regular and ongoing cost analysis.</li> <li>· Follow identified standard procedures to minimize the spread of Covid-19 to all functions of the incident.</li> </ul> <p><u>Control Objectives:</u></p> <ul style="list-style-type: none"> <li>· Keep all contained fires within existing perimeters.</li> </ul> <p>Keep the fire:</p> <ul style="list-style-type: none"> <li>· South of East Quincy and Road Systems 24N34 east to Bucks Lake and 23N16</li> <li>· North of Butte and Yuba County line and the Plumas and Sierra County line</li> <li>· West of 24N51B and State Highway 70 corridor</li> <li>· East of the West Zone demarcation lines</li> </ul>			
<b>4. Operational Period Command Emphasis:</b>			
Stay the course.			
<b>General Situational Awareness:</b>			
Sometimes we're tested not to show our weaknesses, but to discover our strengths.			
<b>5. Site Safety Plan Required?</b> Yes <input type="checkbox"/> No <input checked="" type="checkbox"/>			
<b>Approved Site Safety Plan(s) Located at:</b>			
<b>6. Incident Action Plan</b> (the items checked below are included in this Incident Action Plan):			
<input checked="" type="checkbox"/> ICS 202	<input type="checkbox"/> ICS 207	Other Attachments:	
<input checked="" type="checkbox"/> ICS 203	<input checked="" type="checkbox"/> ICS 208	<input type="checkbox"/> _____	
<input checked="" type="checkbox"/> ICS 204	<input checked="" type="checkbox"/> ICS 220	<input type="checkbox"/> _____	
<input checked="" type="checkbox"/> ICS 205	<input checked="" type="checkbox"/> Map/Chart	<input type="checkbox"/> _____	
<input type="checkbox"/> ICS 205A	<input checked="" type="checkbox"/> Weather Forecast/Tides/Currents	<input type="checkbox"/> _____	
<input checked="" type="checkbox"/> ICS 206			
<b>7. Prepared by:</b> THOMAS MARCHANT      Position/Title:      PSC1	Signature:		
<b>8. Approved by Incident Commander:</b>	Name:      JAY KURTH	Signature:	
ICS 202	IAP Page	Date/Time:      09/22/2020 2200	

ORGANIZATION ASSIGNMENT LIST		9.	Operations Section
1. Incident Name <b>North Complex</b>		North Zone Day Operations	Kyle Jacobson
2. Date Prepared <b>9/22/2020</b>	3. Time <b>2200</b>	South Zone Day Operations	Dave Pereira
4. Operational Period: <b>September 23-24, 2020 0600 - 0600</b> <b>Day Shift 0600-1800</b> <b>Night Shift 1800 - 0600</b>		West Zone Operations	Shane Lauderdale
		Planning Operations	Jake Cagle
		Road Group	
Position		Name	
5. Incident Commander and Staff		a. South Zone - Branch VII	
Unified Incident Commanders	Jay Kurth / Dave Russell / Lt. Matt Keeling / Aaron Wright	Branch Director	Gary Monday
Deputy IC	Rocky W. Opliger	Division BB	Patrick Callahan / Craig Kostrzewski (T)
Safety Officer	Mike Alforque	Division DD	Ryan Bauer / Christopher Rokosh (T)
COVID Safety Officer	Curt Schwarm	Division GG / JJ	Graham Rice / Kyle Golus (T)
Information Officer	S. Collins	b. North Zone - Branch X	
Liaison	Mike Baines	Branch Director	Robert Bertolina / Abraham Philipson (T)
6. Agency Representatives		Division AA / TT	Jesse Plummer / Gary Moore (T)
Agency	Name	Division MM	Mark Mott / Jeff Hurd (T)
USFS PNF AA	Chris Carlton	Division QQ	Christopher Voelker / Edward Smith (T)
USFS PNF AA	Barbara Drake	Division P / S / V / X / Z	
USFS PNF AREP	Dave Brillenz, Feather River RD	d. West Zone - Branch XX	
CHP	Erik Egide	Branch Director	Jason Dyer
SPI	Steve Dubonis	Division C	Joey Howard
WM. Beatty & Assoc.	John Vann	e. West Zone - Branch XXIII / XXV	
CAL OES	Kit Bailey	Branch Director	Rick Valles
Cal State Parks	Kathy Searl	Division T	Ted Vandenberg (2307A)
CCC	Ben Herbert	f. Night Branch	
7. Planning Section		Night Branch	James Courtright
Chief	Mitch Diehl / Thomas Marchant (T)	Night DD	Ray Torres / Patrick Johnson (T)
Resources Unit	Gina Bald / Mike Vetti / Tom Reaves	Night QQ	Terry McShane / Michael Cobb (T)
Situation Unit	M. Hoose / D. Guilliani / J. Erickson / J. Forsyth / J. Camacho (T)	g. Air Operations Branch	
FBAN	Diondray Wiley (T)	Air Operations Branch Director	Galen Young
READ	Stephen Hodges	10. Finance Section	
Incident Technology Support Specialist	James Whiteside / Mike Laxo	Finance Section Chief	Judy Reynolds
GISS	Chris Clervi / Matthew Eister / Chris Barrett	Time Unit	Sheila Miner / Loni Holt / Mike Turos
Demob Unit	Jeremy Fauskee	Equipment Time	Evelyn Trujillo
Training Specialist	Emil Picchi (T)	Personnel Time	Anna Reiber
Documentation	Gianna Vaccaro (T)	Procurement Unit	Craig Ericson
IMET	Sean Luchs	Cost	Vicki Wilson
ARA	Mark Copple	Comp /Claims	Scott Parsons
DPRO	Darrick Rossotti / Nathan Ditmore	Gina Bald 9/22/2020	
8. Logistics Section			
Chief	Cheryl Raines / Tracy Stelman / Marlie Hale (T)		
Communications Unit	Sal Bonilla / Kevin Janes / Tim Maguire		
Medical Unit	Doug Stuart / Mike Harris / Eric Williams		
Food Unit	Linda Guy / Jan Palecek (T)		
Facilities Unit	Aron Levin		
Supply Unit	Jennifer Wells / Jennifer Armstrong (T)		
Ground Support	Ron Brewer / Jeff Burch		





# North Complex: Claremont & Bear Fires Weather Forecast



**Forecast Number:** 33  
**Office Responsible:** CA-PNF  
**Shift Date:** Wednesday, Sept 23, 2020  
**Forecast Issued At:** 2000 hrs. 9/22/20

**Incident Meteorologist:** Sean Luchs  
**Forecast For Shift Times:** 0600 - 0600

**WEATHER DISCUSSION:** This week continues to be defined by static weather, with fairly dry conditions and cool mornings that give way to warm afternoons. Temperatures and humidity are only expected to vary slightly. Southwesterly general winds will again be around 10 mph – slightly higher at elevation and slightly lighter in valleys. We can also expect both local terrain-drive winds to be important, as well as occasional gusts as high as 25 mph.

**Today (0600-1800):**

**Weather:** After another chilly start, today’s highs will rebound quickly. Enough clouds could keep us towards the lower end of the forecast range, sun will push them towards the higher end – either way, the difference will not be large. General winds will be southwesterly 10-15 mph, with gusts as high as 25 mph. The better chance for these gusts will be towards peaks and ridgetops.

**High Temperatures:** 24hr Trend: steady to +2F / steady to +1C  
Upper Slopes & Ridges: 64-69°F / 18-21C Middle Slopes: 68-73°F / 20-23C  
Low Slopes & Valleys: 78-84°F / 26-29C

**Afternoon Min RH:** 24hr Trend: 0-5% drier  
Upper Slopes/Ridges: 24-31% Lower Slopes/Valleys: 18-26%

**20 Foot Winds:** 24hr Trend: steady  
Ridges/Above 5,000': SW winds 10-15 mph / 16 - 25 km/h with a few gusts to 25 mph / 40 km/h.  
Low Slopes and Valleys: SW 7-15 mph / 10-25 km/h for general winds – expect battling winds as upslope/upvalley local winds strengthen.

**A.M. Inversion/Thermal Belt:** 5,500-6,000 ft. / 1700-1850 m MSL  
**Transport Wind:** SW 20-25 mph / 30-40 km/h **Mixing Height:** 5,000-6,000 ft. / 1500-1850 m MSL  
**LAL:** 1 **Chance of Wetting Rain (> or = to 0.10"): 0%**

**Tonight (1800-0600):**

**Weather:** Temperatures and humidity should stay in the same range they have been of late. The key difference tonight is that the daytime southwesterlies will be stronger ahead of the incoming front, and will try to hold on through the night. Expect battling of those winds and strengthening downslope/downvalleys all night.

**Low Temps:** Valleys/Drainages: 36-42°F / 2-6C Slopes/Ridges: 48-54°F / 9-12C 24hr Trend: steady  
**Max RH:** 24hr Trend: steady on the slopes, 0-5% drier in valleys  
Valleys/Drainages: 80-90% Thermal Belt: 40-55% Upper Slopes/Ridges: 50-60%

**20 Foot Winds:** 24hr Trend: steady  
Southwest around 10 mph will try to hold on through the night. Expect battling as terrain-driven winds increase.  
**LAL:** 1 **Chance of Wetting Rain (> OR = to 0.10"): 0%**


**Inversion/Thermal Belt:** 5,500-6,000 ft. / 1700-1850 m MSL

**2-5 Day Outlook, Wed-Sat:** Conditions on Wednesday, like the past two days, will be typical of this recent weather pattern. Thursday may be a bit warmer and gustier, as frequently happens before a front arrives. The front itself may arrive as early as Thursday night or Friday morning. Little impact is expected from this front, but there is greater consensus that the weather pattern will change after the front passes to become hotter, drier, and windier.



← **Latest Weather Observations near the Incident**

## FIRE BEHAVIOR FORECAST

<b>FORECAST NUMBER:</b> 33	<b>TYPE OF FIRE</b> Wildfire
<b>FIRE NAME:</b> North Complex	<b>OPERATIONAL PERIOD</b> 09/23-9/24 Day/Night 2020
<b>DATE ISSUED</b> Tuesday, Sept. 22, 2020	<b>TIME ISSUED</b> 2000
<b>UNIT</b> Plumas National Forest	<b>SIGNED</b> Diondray Wiley, FBAN (T) 

### INPUTS

#### WEATHER SUMMARY

**WEATHER:** After another chilly start, today's highs will rebound quickly.

**MAX TEMP:** Mid Slope & Valleys: 68-73° Upper Slopes & Ridges: 64-69° Lower Slopes **78-84°**

**MIN RH:** Valley 18-26% Ridge 24-31%

**20 FOOT WINDS:** Ridges **SW 10-15 mph G25 mph.**

Valleys **SW 7-15mph G15 mph.** Expect battling winds.

**LAL: 1 CHANCE OF WETTING RAIN** ( $\geq 0.10''$ ): 0%

**FUELS:** The major fuel types, found in and around the fire area are timber understory and litter.

**Ignition Receptiveness:** ERC levels are below the 90<sup>th</sup> percentile. Probability of Ignition Day 80%  
Night 20%.

**Thermal Belt** 5,500-6,000 ft.

**Dryness:** Dead and down fuel moistures: 1 hour – 5% day, **10 hour– 5%**, 100 hour–7%, and 1000 hour– 7%.

### FIRE BEHAVIOR

With the temperate weather and moderate indicis we are experiencing, fire behavior can still transition from smoldering to active and increase to very active. Expect spots to establish quickly. SW winds continue to challenge firing operations and remain variable in areas with deep intersecting drainages.

### SPECIFIC FIRE BEHAVIOR:

#### Branch X North Zone:

**Division AA/TT:** Minimal fire activity expected in Division AA. In Division TT, expect interior smoldering. Potential for spotting.

**Division MM:** Active interior and smoldering near the line. Potential for spotting with alignment and/or wind shifts.

**Division QQ:** Expect interior active fire behavior from completed firing operation on Red Mtn. Interior fire activity and smoldering near the line from firing operation in the Grizzly Forebay and Grizzly Big Creek areas. Potential for spotting due to erratic winds.

**Division P/S/V/X/Z:** Patrol status. Interior islands will continue to smolder.

#### Branch VII South Zone:

**Division BB:** Expect backing fire from completed firing operations. Active fire behavior in the area of Turn Table Peak and Onion Valley. Potential for battling winds due to deep adjacent drainages. High probability of spotting.

**Division DD:** Active interior fire behavior due to firing operation off the PCT (towards DIV BB), Potential for spotting. Smoldering and creeping in the interior.

**Division GG/JJ:** Smoldering and creeping in the interior.

**Night Division:** Cooler temperatures tonight. Moderate RH recovery on ridgetops. New wind profile; SW wind throughout the night. A probability of ignition (PIG) of 20% will minimize fire behavior and keep spot fires manageable. Firing operations will be successful with cooler temps, low PIG and favorable winds.

### AIR OPERATIONS

Regardless of the emergency, follow basic fireline and aviation safety procedures.

### Safety Message

Snags and stump holes are likely in timber areas.

**Division/Group Assignment List (ICS 204 WF)**  
Controlled Unclassified Information//Basic

1. Incident Name:		3.				
NORTH COMPLEX		Branch:		Division/Group:		
2. Operational Period:		ROAD GROUP				
Date/Time From: 09/23/2020 0600 WED	Date/Time To: 09/24/2020 0600 THU					
4. Operations Personnel						
NORTH OPERATIONS CHIEF		KYLE JACOBSON		BRANCH DIRECTOR		
DIVISION/GROUP SUPERVISOR		AIR ATTACK SUPERVISOR				
5. Resources Assigned this Period						
Strike Team / Task Force / Resource Designator	LWD	Leader	Number Persons	Drop Off PT./Time	Pick Up PT./Time	
WTS1 BEN'S TRUCKING E-857	10/01	MILES, TRAVIS	1	QUINCY/0600	QUINCY/1800	
GRD1 OWENS E-619	10/07	TIMM, ROBERT	2	QUINCY/0600	QUINCY/1800	
GRD PVT NORTH STATE E-557	10/01	BICKERS, REGGIE	2	QUINCY/0600	QUINCY/1800	
6. Control Operations/Work Assignments:						
<b>Road Group Reports to North Ops.</b>						
Coordinate with Acting Forest Engineer. (Francisco Rico)						
7. Special Instructions:						
Check in and Check out with Division Supervisor.						
8. Division/Group Communication Summary						
Function	Channel	RX Frequency N/W	RX Tone/NAC	TX Frequency N/W	TX Tone/NAC	Mode
COMMAND	1 NIFC C10	170.4125	107.2	165.9625	107.2	A
COMMAND	2 NIFC C26	172.5500	107.2	164.8625	107.2	A
COMMAND	3 NIFC C47	172.0750	107.2	162.2000	107.2	A
COMMAND	4 NIFC C3	170.4250	107.2	168.0750	107.2	A
COMMAND	5 NIFC C44	172.5375	107.2	168.5125	107.2	A
9. Prepared By (Resource Unit Leader)		Approved By (Planning Section Chief)		Date	Time	
SCOTT LAZENBY RESL (T)		THOMAS MARCHANT		09/22/2020	2200	

**Division/Group Assignment List (ICS 204 WF)**  
Controlled Unclassified Information//Basic

<b>1. Incident Name:</b>		<b>3.</b>				
NORTH COMPLEX		<b>Branch:</b>		<b>Division/Group:</b>		
<b>2. Operational Period:</b>		VII		BB		
Date/Time From: 09/23/2020 0600 WED	Date/Time To: 09/24/2020 0600 THU					
<b>4. Operations Personnel</b>						
<b>SOUTH OPERATIONS CHIEF</b> DAVE PEREIRA		<b>BRANCH DIRECTOR</b>		GARY MONDAY		
<b>DIVISION/GROUP SUPERVISOR</b> PATRICK CALLAHAN LWD 9/28 CRAIG KOSTRZEWSKI (T) LWD 9/27		<b>AIR ATTACK SUPERVISOR</b>				
<b>5. Resources Assigned this Period</b>						
Strike Team / Task Force / Resource Designator	LWD	Leader	Number Persons	Drop Off PT./Time	Pick Up PT./Time	
CRW1 GILA HOTSHOTS IHC C-180	09/23	MICHAEL, HEAD	20	BROWNSVILLE/0600	BROWNSVILLE/1800	
CRW1 BECKWOURTH IHC C-199	09/30	WINTCH, MIKE	21	BROWNSVILLE/0600	BROWNSVILLE/1800	
CRW2 FIRESTORM 5 C-176	09/30	NORLIE, MAC	19	BROWNSVILLE/0600	BROWNSVILLE/1800	
CRW2 TOM FERRY FARM C-179	10/05	GARCIA, FRANCISCO	20	BROWNSVILLE/0600	BROWNSVILLE/1800	
ENG3 S/T 2397 C E-689	09/23	BISORDI, ROB	20	BROWNSVILLE/0600	BROWNSVILLE/1800	
ENG3 S/T 4660 C E-880	10/03	STOCKDALE, ZACH	27	BROWNSVILLE/0600	BROWNSVILLE/1800	
ENG3 AZ-CDT 181 E-739	09/26	GANZ, ERIK	3	BROWNSVILLE/0600	BROWNSVILLE/1800	
ENG3 VULCAN 22 E-177	09/23	TIEMAN, ADAM	3	BROWNSVILLE/0600	BROWNSVILLE/1800	
ENG3 DURANGO B33 E-820	09/29	NIELSEN, SCOTT	4	BROWNSVILLE/0600	BROWNSVILLE/1800	
ENG3 NWE 423 E-888	10/04	ESTLE, JAMES	4	BROWNSVILLE/0600	BROWNSVILLE/1800	
ENG4 INBOUND E-11 E-536	09/29	NAVARRO, JOSE	3	BROWNSVILLE/0600	BROWNSVILLE/1800	
ENG4 ROC-N-R E-889	10/04	LASALLE, JIM	3	BROWNSVILLE/0600	BROWNSVILLE/1800	
ENG T6 PVT R2K ENTERPRISE E-900	10/03	CALFLOOKING, GERALD	3	BROWNSVILLE/0600	BROWNSVILLE/1800	
WTT1 NSJ 6191 E-140	09/26	ROLAND, MARK	2	BROWNSVILLE/0600	BROWNSVILLE/1800	
WTS2 PRECISION TOWING E-377	09/25	GRAY, DANNY	1	BROWNSVILLE/0600	BROWNSVILLE/1800	
WTS2 OUTDOOR VAC E-497	09/26	GILCRIST, CHASE	1	BROWNSVILLE/0600	BROWNSVILLE/1800	
WTS2 ALLIED WATER E-375	10/04	ZULLIGER, TOM	1	BROWNSVILLE/0600	BROWNSVILLE/1800	
WTS2 CRIMSON SKY 380 E-721	09/27	CLELLAND, TRAVIS	1	BROWNSVILLE/0600	BROWNSVILLE/1800	
<b>8. Division/Group Communication Summary</b>						
Function	Channel	RX Frequency N/W	RX Tone/NAC	TX Frequency N/W	TX Tone/NAC	Mode
COMMAND	1 NIFC C10	170.4125	107.2	165.9625	107.2	A
COMMAND	2 NIFC C26	172.5500	107.2	164.8625	107.2	A
TACTICAL	6 NIFC T3	168.6000	107.2	168.6000	107.2	A
TACTICAL	8 NIFC T6	166.7750	107.2	166.7750	107.2	A
AIR TO GROUND	13 A/G CMD	167.9500	NONE	167.9500	NONE	A
AIR TO GROUND	14 A/G TAC	168.4000	NONE	168.4000	NONE	A
<b>9. Prepared By (Resource Unit Leader)</b>		<b>Approved By (Planning Section Chief)</b>		<b>Date</b>	<b>Time</b>	
SCOTT LAZENBY RESL (T)		THOMAS MARCHANT		09/22/2020	2200	

**Division/Group Assignment List (ICS 204 WF)**  
**Controlled Unclassified Information//Basic**

<b>1. Incident Name:</b>		<b>3.</b>				
NORTH COMPLEX		<b>Branch:</b>		<b>Division/Group:</b>		
<b>2. Operational Period:</b>		VII		BB		
Date/Time From: 09/23/2020 0600 WED	Date/Time To: 09/24/2020 0600 THU					
<b>4. Operations Personnel</b>						
<b>SOUTH OPERATIONS CHIEF</b>	DAVE PEREIRA	<b>BRANCH DIRECTOR</b>		GARY MONDAY		
<b>DIVISION/GROUP SUPERVISOR</b>	PATRICK CALLAHAN LWD 9/28 CRAIG KOSTRZEWSKI (T) LWD 9/27	<b>AIR ATTACK SUPERVISOR</b>				
<b>5. Resources Assigned this Period</b>						
Strike Team / Task Force / Resource Designator	LWD	Leader	Number Persons	Drop Off PT./Time	Pick Up PT./Time	
DOZ1 BUSHEY 9 E-126	09/26	WARD, LEE	2	BROWNSVILLE/0600	BROWNSVILLE/1800	
DOZ1 PITTS TRUCKING E-512	10/01	KOLBABA, KELE	2	BROWNSVILLE/0600	BROWNSVILLE/1800	
DOZ1 BARRY BROWN E-262	10/01	MACHUSE, EDWIN	2	BROWNSVILLE/0600	BROWNSVILLE/1800	
DOZ2 MAY MACHINERY E-508	10/02	HERSHKOWITZ, JIM	2	BROWNSVILLE/0600	BROWNSVILLE/1800	
DOZ2 BERRYESSA E-595	10/01	LOOPER, JOHN	2	BROWNSVILLE/0600	BROWNSVILLE/1800	
FEL1 BOULDER RIDGE E-657	10/07	GEORGE TANNER	2	BROWNSVILLE/0600	BROWNSVILLE/1800	
SKG2 RIM ROCK E-183	09/24	ALLEN, JOHN	2	BROWNSVILLE/0600	BROWNSVILLE/1800	
TFLD O-849	09/25	PEARSALL, DAN J	1	BROWNSVILLE/0600	BROWNSVILLE/1800	
TFLD O-852	10/01	GAVIN, ANDREW	1	BROWNSVILLE/0600	BROWNSVILLE/1800	
TFLD (T) O-1008	09/30	SCATES, MITCHELL	1	BROWNSVILLE/0600	BROWNSVILLE/1800	
TFLD (T) O-1031	10/04	JOHNSON, BRANDON	1	BROWNSVILLE/0600	BROWNSVILLE/1800	
HEQB O-787	09/23	STEVENS, ADAM	1	BROWNSVILLE/0600	BROWNSVILLE/1800	
HEQB O-106	10/03	BATES, JASON	1	BROWNSVILLE/0600	BROWNSVILLE/1800	
HEQB (T) O-730	09/23	SNOUFFER, PAUL	1	BROWNSVILLE/0600	BROWNSVILLE/1800	
HEQB (T) O-786	09/23	MUELLER, ANDERSEN T	1	BROWNSVILLE/0600	BROWNSVILLE/1800	
HEQB (T) O-1153	10/04	LEWIS, PHILLIP B	1	BROWNSVILLE/0600	BROWNSVILLE/1800	
HEQB (T) O-1103	10/05	PERRY, JUSTIN WAYNE	1	BROWNSVILLE/0600	BROWNSVILLE/1800	
FALM UNDERDOG O-317	09/25	BROWN, RICHARD	2	BROWNSVILLE/0600	BROWNSVILLE/1800	
<b>8. Division/Group Communication Summary</b>						
Function	Channel	RX Frequency N/W	RX Tone/NAC	TX Frequency N/W	TX Tone/NAC	Mode
COMMAND	1 NIFC C10	170.4125	107.2	165.9625	107.2	A
COMMAND	2 NIFC C26	172.5500	107.2	164.8625	107.2	A
TACTICAL	6 NIFC T3	168.6000	107.2	168.6000	107.2	A
TACTICAL	8 NIFC T6	166.7750	107.2	166.7750	107.2	A
AIR TO GROUND	13 A/G CMD	167.9500	NONE	167.9500	NONE	A
AIR TO GROUND	14 A/G TAC	168.4000	NONE	168.4000	NONE	A
<b>9. Prepared By (Resource Unit Leader)</b>		<b>Approved By (Planning Section Chief)</b>		<b>Date</b>	<b>Time</b>	
SCOTT LAZENBY RESL (T)		THOMAS MARCHANT		09/22/2020	2200	



**Division/Group Assignment List (ICS 204 WF)**  
Controlled Unclassified Information//Basic

1. Incident Name:		3.				
NORTH COMPLEX		Branch:		Division/Group:		
2. Operational Period:		VII		BB		
Date/Time From: 09/23/2020 0600	WED					
4. Operations Personnel						
SOUTH OPERATIONS CHIEF		DAVE PEREIRA		BRANCH DIRECTOR		GARY MONDAY
DIVISION/GROUP SUPERVISOR		PATRICK CALLAHAN LWD 9/28 CRAIG KOSTRZEWSKI (T) LWD 9/27		AIR ATTACK SUPERVISOR		
5. Resources Assigned this Period						
Strike Team / Task Force / Resource Designator	LWD	Leader	Number Persons	Drop Off PT./Time	Pick Up PT./Time	
FALM WILDFIRE RESOURCES O-825	09/30	MAVROS, ROBIN	2	BROWNSVILLE/0600	BROWNSVILLE/1800	
REMS 4 WILDERNESS MEDICS E-249	09/25	STEELE, BEN	4	BROWNSVILLE/0600	BROWNSVILLE/1800	
**SOFR C-867	09/24	TYRRELL, MICHAEL	1	BROWNSVILLE/0600	BROWNSVILLE/1800	
6. Control Operations/Work Assignments:						
Complete firing from Turntable Peak north to Middle Fork and from Fingerboard Ridge south to division break. Secure and hold fire's edge.						
7. Special Instructions:						
Back haul all trash, modules need to take all trash back to ICP. Avoidance Flagging: North Complex will be red and black candy striped. <b>DO NOT DRAFT FROM FIRE HYDRANTS IN LA PORTE.</b> REMS 3 assigned to DIV GG / JJ and available Branch-wide. REMS 4 assigned to DIV DD and available Branch-wide. Ambulance Medic 4 @ DP 51 and available Branch-wide. Ambulance Medic 5 @ DP 124 and available Branch-wide. **SOFR Tyrrell assigned to DIVS BB and DD.						
8. Division/Group Communication Summary						
Function	Channel	RX Frequency N/W	RX Tone/NAC	TX Frequency N/W	TX Tone/NAC	Mode
COMMAND	1 NIFC C10	170.4125	107.2	165.9625	107.2	A
COMMAND	2 NIFC C28	172.5500	107.2	164.8625	107.2	A
TACTICAL	6 NIFC T3	168.6000	107.2	168.6000	107.2	A
TACTICAL	8 NIFC T6	166.7750	107.2	166.7750	107.2	A
AIR TO GROUND	13 A/G CMD	167.9500	NONE	167.9500	NONE	A
AIR TO GROUND	14 A/G TAC	168.4000	NONE	168.4000	NONE	A
9. Prepared By (Resource Unit Leader)		Approved By (Planning Section Chief)		Date	Time	
SCOTT LAZENBY RESL (T)		THOMAS MARCHANT		09/22/2020	2200	

**Division/Group Assignment List (ICS 204 WF)**  
**Controlled Unclassified Information//Basic**

1. Incident Name:				3.		
NORTH COMPLEX				Branch:		Division/Group:
2. Operational Period:				VII		DD
Date/Time From: 09/23/2020 0600 WED		Date/Time To: 09/24/2020 0600 THU				
4. Operations Personnel						
SOUTH OPERATIONS CHIEF		DAVID PEREIRA		BRANCH DIRECTOR		GARY MONDAY
DIVISION/GROUP SUPERVISOR		RYAN BAUER LWD-9/27 CHRISTOPHER ROKOSH (T) LWD-10/3		AIR ATTACK SUPERVISOR		
5. Resources Assigned this Period						
Strike Team / Task Force / Resource Designator		LWD	Leader	Number Persons	Drop Off PT./Time	Pick Up PT./Time
CRW1 PLUMAS IHC C-114		09/25	SHERMAN, MIKE	20	BROWNSVILLE/0600	BROWNSVILLE/1800
CRW1 CAN-QUEBEC C-202		10/01	COTE, FRANCOIS	20	BROWNSVILLE/0600	BROWNSVILLE/1800
CRWB O-1049		10/01	BOBBA, DILEEP	1	BROWNSVILLE/0600	BROWNSVILLE/1800
CRWB (T) O-666		09/27	TOWNSEND, JACK L (T)	1	BROWNSVILLE/0600	BROWNSVILLE/1800
ENG3 S/T 2201 C E-687		09/23	MARTIN, JOSE	18	BROWNSVILLE/0600	BROWNSVILLE/1800
ENG3 S/T 2140 C E-688		10/04	BARNES, SCOTT	18	BROWNSVILLE/0600	BROWNSVILLE/1800
ENG2 - 7621 (IVL ENG 7621) E-836		10/01	MILLE, JOSHUA	3	BROWNSVILLE/0600	BROWNSVILLE/1800
ENG3 PNF 323 E-875		10/02	BRENZOZICH, TOMMY	5	BROWNSVILLE/0600	BROWNSVILLE/1800
WTT1 AMC 5216 E-139		10/01	WILLIAMS, BOB	2	BROWNSVILLE/0600	BROWNSVILLE/1800
WTS2 BASIN H20 E-500		09/29	ORR, KEITH	1	BROWNSVILLE/0600	BROWNSVILLE/1800
WTS2- NORTHSTATE 239 E-730		09/26	WAITS, TYLER	1	BROWNSVILLE/0600	BROWNSVILLE/1800
WTS2 CARLTON E-601		10/04	LEE, KEVIN	1	BROWNSVILLE/0600	BROWNSVILLE/1800
DOZ2 PNF 3 E-276		09/26	ZINN, CARL	2	BROWNSVILLE/0600	BROWNSVILLE/1800
DOZ2 BUSHEY 4 E-110		09/27	VALENA, WYATT	3	BROWNSVILLE/0600	BROWNSVILLE/1800
EXCA2 IMPACT E-656		10/08	BROWN, BILL	2	BROWNSVILLE/0600	BROWNSVILLE/1800
SKG2 ONLY A MILE E-421		09/27	THOMPSON, BEN	2	BROWNSVILLE/0600	BROWNSVILLE/1800
SKG2 ALLDERDICE E-422		09/26	ALLDERDICE, LAWENCE	2	BROWNSVILLE/0600	BROWNSVILLE/1800
SKG2 DELANEY TRUCKING E-427		09/28	DELANEY, BLAKE	2	BROWNSVILLE/0600	BROWNSVILLE/1800
8. Division/Group Communication Summary						
Function	Channel	RX Frequency N/W	RX Tone/NAC	TX Frequency N/W	TX Tone/NAC	Mode
COMMAND	1 NIFC C10	170.4125	107.2	165.9625	107.2	A
COMMAND	3 NIFC C47	172.0750	107.2	162.2000	107.2	A
COMMAND	4 NIFC C3	170.4250	107.2	168.0750	107.2	A
TACTICAL	11 VFIRE24	154.2725	156.7	154.2725	156.7	A
AIR TO GROUND	13 A/G CMD	167.9500	NONE	167.9500	NONE	A
AIR TO GROUND	14 A/G TAC	168.4000	NONE	168.4000	NONE	A
9. Prepared By (Resource Unit Leader)			Approved By (Planning Section Chief)		Date	Time
MIKE VETTI			THOMAS MARCHANT		09/22/2020	2200

**Division/Group Assignment List (ICS 204 WF)**  
**Controlled Unclassified Information//Basic**

1. Incident Name:				3.		
NORTH COMPLEX				Branch:		Division/Group:
2. Operational Period:				VII		DD
Date/Time From: 09/23/2020 0600 WED		Date/Time To: 09/24/2020 0600 THU				
4. Operations Personnel						
SOUTH OPERATIONS CHIEF		DAVID PEREIRA		BRANCH DIRECTOR		GARY MONDAY
DIVISION/GROUP SUPERVISOR		RYAN BAUER LWD-9/27 CHRISTOPHER ROKOSH (T) LWD-10/3		AIR ATTACK SUPERVISOR		
5. Resources Assigned this Period						
Strike Team / Task Force / Resource Designator		LWD	Leader	Number Persons	Drop Off PT./Time	Pick Up PT./Time
SKG2 BAMFORD E-758		09/27	STARK, SHAWN	2	BROWNSVILLE/0600	BROWNSVILLE/1800
SKGS SOFT TRACK ATTACK E-716		09/29	GUTHRIE, HUNTER	2	BROWNSVILLE/0600	BROWNSVILLE/1800
MAST1 NORTHSTATE E-664		09/23	WALKER, KEVIN	1	BROWNSVILLE/0600	BROWNSVILLE/1800
MAST2 GRAHAM E-755		09/28	EVANS, SKYLAR	2	BROWNSVILLE/0600	BROWNSVILLE/1800
TFLD O-838		09/23	MILLER, JASON T	1	BROWNSVILLE/0600	BROWNSVILLE/1800
TFLD O-850		09/26	CARTER, MIKE J	1	BROWNSVILLE/0600	BROWNSVILLE/1800
TFLD O-1106		09/24	KILGRIFF, MATTHEW	1	BROWNSVILLE/0600	BROWNSVILLE/1800
TFLD (T) O-785		09/28	GOOD, BRIAN	1	BROWNSVILLE/0600	BROWNSVILLE/1800
TFLD (T) O-925		09/26	BAILEY, JACOB	1	BROWNSVILLE/0600	BROWNSVILLE/1800
FALM TIMBERSMITH O-21		10/02	MADDEN, ROB	1	BROWNSVILLE/0600	BROWNSVILLE/1800
FAL1 SCHOLL O-491		09/24	RICHARDSON, PAT	1	BROWNSVILLE/0600	BROWNSVILLE/1800
EMPF O-854		09/25	AVILA, MANNY	1	BROWNSVILLE/0600	BROWNSVILLE/1800
REAF O-755		09/30	YOUNG, ALLISON MARIE	1	BROWNSVILLE/0600	BROWNSVILLE/1800
REAF O-949		09/28	HADDAD, COREY FLINT	1	BROWNSVILLE/0600	BROWNSVILLE/1800
REAF O-792		09/26	GRAVER, NICOLAS	1	BROWNSVILLE/0600	BROWNSVILLE/1800
8. Division/Group Communication Summary						
Function	Channel	RX Frequency N/W	RX Tone/NAC	TX Frequency N/W	TX Tone/NAC	Mode
COMMAND	1 NIFC C10	170.4125	107.2	165.9625	107.2	A
COMMAND	3 NIFC C47	172.0750	107.2	162.2000	107.2	A
COMMAND	4 NIFC C3	170.4250	107.2	168.0750	107.2	A
TACTICAL	11 VFIRE24	154.2725	156.7	154.2725	156.7	A
AIR TO GROUND	13 A/G CMD	167.9500	NONE	167.9500	NONE	A
AIR TO GROUND	14 A/G TAC	168.4000	NONE	168.4000	NONE	A
9. Prepared By (Resource Unit Leader)		Approved By (Planning Section Chief)		Date	Time	
MIKE VETTI		THOMAS MARCHANT		09/22/2020	2200	



**Division/Group Assignment List (ICS 204 WF)**  
**Controlled Unclassified Information//Basic**

1. Incident Name:			3.				
NORTH COMPLEX			Branch:		Division/Group:		
2. Operational Period:			<b>VII</b>		<b>DD</b>		
Date/Time From:	Date/Time To:						
09/23/2020 0600	WED	09/24/2020 0600	THU				
4. Operations Personnel							
SOUTH OPERATIONS CHIEF		DAVID PEREIRA		BRANCH DIRECTOR		GARY MONDAY	
DIVISION/GROUP SUPERVISOR		RYAN BAUER LWD-9/27 CHRISTOPHER ROKOSH (T) LWD-10/3		AIR ATTACK SUPERVISOR			
5. Resources Assigned this Period							
Strike Team / Task Force / Resource Designator		LWD	Leader	Number Persons	Drop Off PT./Time	Pick Up PT./Time	
6. Control Operations/Work Assignments:							
Secure and hold fire's edge.							
7. Special Instructions:							
<p>Backhaul all trash, modules need to take all trash back to ICP.          Avoidance Flagging: North Complex will be red and black candy striped.  <b><u>DO NOT DRAFT FROM FIRE HYDRANTS IN LA PORTE.</u></b>          REMS 3 assigned to DIV GG / JJ and available Branch-wide.          REMS 4 assigned to DIV DD and available Branch-wide.          Ambulance Medic 4 @ DP 51 and available Branch-wide.          Ambulance Medic 5 @ DP 124 and available Branch-wide.          **SOFR Tyrrell assigned to DIVS BB and DD.</p>							
8. Division/Group Communication Summary							
Function	Channel	RX Frequency N/W	RX Tone/NAC	TX Frequency N/W	TX Tone/NAC	Mode	
COMMAND	1 NIFC C10	170.4125	107.2	165.9625	107.2	A	
COMMAND	3 NIFC C47	172.0750	107.2	162.2000	107.2	A	
COMMAND	4 NIFC C3	170.4250	107.2	168.0750	107.2	A	
TACTICAL	11 VFIRE24	154.2725	156.7	154.2725	156.7	A	
AIR TO GROUND	13 A/G CMD	167.9500	NONE	167.9500	NONE	A	
AIR TO GROUND	14 A/G TAC	168.4000	NONE	168.4000	NONE	A	
9. Prepared By (Resource Unit Leader)			Approved By (Planning Section Chief)		Date	Time	
MIKE VETTI			THOMAS MARCHANT		09/22/2020	2200	

**Division/Group Assignment List (ICS 204 WF)**  
 Controlled Unclassified Information//Basic

1. Incident Name:				3.			
NORTH COMPLEX				Branch:		Division/Group:	
2. Operational Period:				VII		GG / JJ	
Date/Time From: 09/23/2020 0600 WED		Date/Time To: 09/24/2020 0600 THU					
4. Operations Personnel							
SOUTH OPERATIONS CHIEF		DAVID PEREIRA		BRANCH DIRECTOR		GARY MONDAY	
DIVISION/GROUP SUPERVISOR		GRAHM RICE - LWD 9/23 KYLE GOLUS (T) - LWD 9/30		AIR ATTACK SUPERVISOR			
5. Resources Assigned this Period							
Strike Team / Task Force / Resource Designator		LWD	Leader	Number Persons	Drop Off PT./Time	Pick Up PT./Time	
ENG3 S/T 2026 C E-704		09/23	JOHNSON, DARREN	21	BROWNSVILLE/0600	BROWNSVILLE/1800	
ENG3 PNF 311 E-821		09/30	LANGSTON, DUSTIN	6	BROWNSVILLE/0600	BROWNSVILLE/1800	
WTT2 STF-242 E-813		09/30	CARILLO, MICHAEL	1	BROWNSVILLE/0600	BROWNSVILLE/1800	
WTT2 PNF 2 E-280		10/01	JOHNSON, LOGAN	2	BROWNSVILLE/0600	BROWNSVILLE/1800	
DOZ2 TRAPHAGEN 2 E-327		10/01	THOMPSON, TORIN	2	BROWNSVILLE/0600	BROWNSVILLE/1800	
DOZ2 TRAPHAGEN 3 E-328		10/03	TRAPHAGEN, THOMAS	2	BROWNSVILLE/0600	BROWNSVILLE/1800	
SKG2 DUKES EQUIP E-423		09/27	EGGER, KENNY	2	BROWNSVILLE/0600	BROWNSVILLE/1800	
MAST2 ZEB'S TREE SVC E-665		09/24	WILLIAMS, ZACH	2	BROWNSVILLE/0600	BROWNSVILLE/1800	
HEQB (T) O-731		09/30	HARRIS, JEFFREY	1	BROWNSVILLE/0600	BROWNSVILLE/1800	
HEQB (T) O-732		09/30	PETRY, HOLLY	1	BROWNSVILLE/0600	BROWNSVILLE/1800	
FOBS O-765		09/24	STERRETT, WILLIAM	1	BROWNSVILLE/0600	BROWNSVILLE/1800	
FOBS (T) O-621		09/27	HEYM, DOUG	1	BROWNSVILLE/0600	BROWNSVILLE/1800	
REMS 3 SAC O-650		09/26	HAUGE, STEN	4	BROWNSVILLE/0600	BROWNSVILLE/1800	
SOF2 O-538		10/02	CHARD, JAMES	1	BROWNSVILLE/0600	BROWNSVILLE/1800	
8. Division/Group Communication Summary							
Function	Channel	RX Frequency N/W	RX Tone/NAC	TX Frequency N/W	TX Tone/NAC	Mode	
COMMAND	3 NIFC C47	172.0750	107.2	162.2000	107.2	A	
COMMAND	4 NIFC C3	170.4250	107.2	168.0750	107.2	A	
TACTICAL	12 VFIRE25	154.2875	156.7	154.2875	156.7	A	
AIR TO GROUND	13 A/G CMD	167.9500	NONE	167.9500	NONE	A	
AIR TO GROUND	14 A/G TAC	168.4000	NONE	168.4000	NONE	A	
9. Prepared By (Resource Unit Leader)			Approved By (Planning Section Chief)			Date	Time
SCOTT LAZENBY RESL (T)			THOMAS MARCHANT			09/22/2020	2200

**Division/Group Assignment List (ICS 204 WF)**  
 Controlled Unclassified Information//Basic

<b>1. Incident Name:</b>				<b>3.</b>			
NORTH COMPLEX				<b>VII</b>		<b>GG / JJ</b>	
<b>2. Operational Period:</b>							
Date/Time From: 09/23/2020 0600      WED		Date/Time To: 09/24/2020 0600      THU					
<b>4. Operations Personnel</b>							
<b>SOUTH OPERATIONS CHIEF</b>		DAVID PEREIRA		<b>BRANCH DIRECTOR</b>		GARY MONDAY	
<b>DIVISION/GROUP SUPERVISOR</b>		GRAHM RICE - LWD 9/23 KYLE GOLUS (T) - LWD 9/30		<b>AIR ATTACK SUPERVISOR</b>			
<b>5. Resources Assigned this Period</b>							
Strike Team / Task Force / Resource Designator		LWD	Leader	Number Persons	Drop Off PT./Time	Pick Up PT./Time	
<b>6. Control Operations/Work Assignments:</b>							
Utilize appropriate suppression methods to keep fire in its current footprint. Back haul excess hose and equipment. Coordinate with West Zone DIV C on Tactical Frequency 151.2500 (CDF TAC5).							
<b>7. Special Instructions:</b>							
Back haul all trash, modules need to take all trash back to ICP. Avoidance flagging: North Complex will be red and black candy striped. <b><u>DO NOT DRAFT FROM FIRE HYDRANTS IN LA PORTE.</u></b> REMS 3 assigned to DIV GG / JJ and available Branch-wide. REMS 4 assigned to DIV DD and available Branch-wide. Ambulance Medic 4 @ DP 51 and available Branch-wide. Ambulance Medic 5 @ DP 124 and available Branch-wide.							
<b>8. Division/Group Communication Summary</b>							
Function	Channel	RX Frequency N/W	RX Tone/NAC	TX Frequency N/W	TX Tone/NAC	Mode	
COMMAND	3 NIFC C47	172.0750	107.2	162.2000	107.2	A	
COMMAND	4 NIFC C3	170.4250	107.2	168.0750	107.2	A	
TACTICAL	12 VFIRE25	154.2875	156.7	154.2875	156.7	A	
AIR TO GROUND	13 A/G CMD	167.9500	NONE	167.9500	NONE	A	
AIR TO GROUND	14 A/G TAC	168.4000	NONE	168.4000	NONE	A	
<b>9. Prepared By (Resource Unit Leader)</b>			<b>Approved By (Planning Section Chief)</b>			<b>Date</b>	<b>Time</b>
SCOTT LAZENBY RESL (T)			THOMAS MARCHANT			09/22/2020	2200

**Division/Group Assignment List (ICS 204 WF)**  
**Controlled Unclassified Information//Basic**

1. Incident Name:				3.			
NORTH COMPLEX				Branch:		Division/Group:	
2. Operational Period:				X		AA / TT	
Date/Time From: 09/23/2020 0600 WED		Date/Time To: 09/24/2020 0600 THU					
4. Operations Personnel							
NORTH OPERATIONS CHIEF		KYLE JACOBSON		BRANCH DIRECTOR		ROBERT BERTOLINA ABRAHAM PHILIPSON LWD 10/1 (T)	
DIVISION/GROUP SUPERVISOR		JESSE PLUMMER LWD 10/1 GARY MOORE LWD 10/5 (T)					
AIR ATTACK SUPERVISOR							
5. Resources Assigned this Period							
Strike Team / Task Force / Resource Designator		LWD	Leader	Number Persons	Drop Off PT./Time	Pick Up PT./Time	
ENG4 A1 FIRE 14 E-563		10/08	POSEY, BRIAN	3	HASKINS/0600	HASKINS/1800	
ENG6 VOLCANO E-257		10/04	WICKSTROM, JOHN	3	HASKINS/0600	HASKINS/1800	
ENG6 PACIFIC OASIS E-459		09/25	BJORKLUND, CASEY	3	HASKINS/0600	HASKINS/1800	
ENG6 FIRE TRAX 610 E-575		09/29	DOUGLAS, JAMES	3	HASKINS/0600	HASKINS/1800	
WTS2 G&J TRUCK E-608		09/24	BESE, JOHN	1	HASKINS/0600	HASKINS/1800	
WTT2 OES 41 E-266		09/22	WILKEY, BRIAN	2	HASKINS/0600	HASKINS/1800	
TRINITY QUICKLUBE PUMP S-222.1		09/26	BETANCORT, SERGIO	1	HASKINS/0600	HASKINS/1800	
TRINITY QUICKLUBE PUMP S-222.2		09/26	SALAZAR, MIGUEL	1	HASKINS/0600	HASKINS/1800	
DOZ2 LEPAGE TEHAMA ROCK E-112		09/30	NEWSOME, RANDY	3	HASKINS/0600	HASKINS/1800	
EXCA2 BENS TRUCKING E-667		10/02	STANTON, LUKE	2	HASKINS/0600	HASKINS/1800	
SKG1 ZEB'S TREE SERVICE E-273		10/03	HACKER, CHRIS	2	HASKINS/0600	HASKINS/1800	
SKG1 TIGER E-275		09/26	FORD, HEATH	2	HASKINS/0600	HASKINS/1800	
MAST2 LEPAGE E-430		10/05	FOLSOM, TYJAL	2	HASKINS/0600	HASKINS/1800	
HEQB O-1007		10/01	TAYLOR, DAVID LEE	1	HASKINS/0600	HASKINS/1800	
HEQB (T) O-1003		10/01	FLEMING, SOREN A	1	HASKINS/0600	HASKINS/1800	
EMPF O-797		09/25	STARZYNSKI, JOHN	1	HASKINS/0600	HASKINS/1800	
EMTF O-571		09/28	SMALL, MICAH	1	HASKINS/0600	HASKINS/1800	
SOFR O-979**		10/04	BIRG, JEFFREY	1	HASKINS/0600	HASKINS/1800	
8. Division/Group Communication Summary							
Function	Channel	RX Frequency N/W	RX Tone/NAC	TX Frequency N/W	TX Tone/NAC	Mode	
COMMAND	1 NIFC C10	170.4125	107.2	165.9625	107.2	A	
COMMAND	2 NIFC C26	172.5500	107.2	164.8625	107.2	A	
TACTICAL	10 VFIRE23	154.2950	156.7	154.2950	156.7	A	
AIR TO GROUND	13 A/G CMD	167.9500	NONE	167.9500	NONE	A	
AIR TO GROUND	14 A/G TAC	168.4000	NONE	168.4000	NONE	A	
9. Prepared By (Resource Unit Leader)			Approved By (Planning Section Chief)			Date	Time
SCOTT LAZENBY RESL (T)			THOMAS MARCHANT			09/22/2020	2200





**Division/Group Assignment List (ICS 204 WF)**  
**Controlled Unclassified Information//Basic**

1. Incident Name:			3.			
NORTH COMPLEX			Branch:		Division/Group:	
2. Operational Period:			X		MM	
Date/Time From: 09/23/2020 0600	WED	Date/Time To: 09/24/2020 0600				
4. Operations Personnel						
NORTH OPERATIONS CHIEF		KYLE JACOBSON		BRANCH DIRECTOR		ROBERT BERTOLINA ABRAHAM PHILIPSON LWD 10/1 (T)
DIVISION/GROUP SUPERVISOR		MARK MOTT JEFF HURD (T) - LWD 10/1		AIR ATTACK SUPERVISOR		
5. Resources Assigned this Period						
Strike Team / Task Force / Resource Designator	LWD	Leader	Number Persons	Drop Off PT./Time	Pick Up PT./Time	
ENG3 S/T 6848 C E-680	09/26	NEWELL, CRAIG	22	QUINCY/0600	QUINCY/1800	
ENG3 WHISKEYTOWN 2 E-854	10/01	TUCKER, JASON	4	QUINCY/0600	QUINCY/1800	
ENG4 NM-SNF 461 E-853	10/01	ARMSTRONG, JOHN	3	QUINCY/0600	QUINCY/1800	
ENG4 MT-CASTLE MTN 13 E-855	10/02	MCHENRY, SCOTT	3	QUINCY/0600	QUINCY/1800	
ENG6 PEANUT PIE 4 E-481	09/30	STREHLEE, SHANE	3	QUINCY/0600	QUINCY/1800	
ENG6 MT ADAMS 622 E-565	10/01	RANDOLPH, ERIC	3	QUINCY/0600	QUINCY/1800	
WTS1 LOCKETT 24 E-490	09/29	REYNOLDS, JEFF	1	QUINCY/0600	QUINCY/1800	
WTS2 SAW LIVIN T5 E-495	09/29	SULLIVAN, PATRICK	1	QUINCY/0600	QUINCY/1800	
WTS2 SAW LIVIN 03 E-496	09/29	NELSON, DOYLE	1	QUINCY/0600	QUINCY/1800	
WTS2 MCDONALD E-501	10/05	MCDONALD, EVERT	1	QUINCY/0600	QUINCY/1800	
WTS2 BENS E-610	09/29	HANNA, MICHAEL	1	QUINCY/0600	QUINCY/1800	
DOZ2 BROWN E-355	09/27	BROWN, BARRY	2	QUINCY/0600	QUINCY/1800	
DOZ2 ALGERINE E-750	09/27	BARAJAS, CONNOR	3	QUINCY/0600	QUINCY/1800	
FEL2 STATEWIDE E-516	10/06	BREWINGTON, PAUL	2	QUINCY/0600	QUINCY/1800	
FEL2 STATEWIDE E-517	09/27	STUTESMAN, MIKE	2	QUINCY/0600	QUINCY/1800	
FEL2 BOULDER RIDGE E-661	09/25	ALLEN, GARY	2	QUINCY/0600	QUINCY/1800	
SKG2 PITMAN RESOURCES E-185	09/26	PITMAN, STEVE	2	QUINCY/0600	QUINCY/1800	
SKG2 NATHAN SMITH E-424	09/25	DAVIS, TAARON	2	QUINCY/0600	QUINCY/1800	
SKGS OBEDIAH 1 E-274 (24 HOUR)	09/28	VEVERRA, JACK	4	QUINCY/0600	QUINCY/1800	
8. Division/Group Communication Summary						
Function	Channel	RX Frequency N/W	RX Tone/NAC	TX Frequency N/W	TX Tone/NAC	Mode
COMMAND	4 NIFC C3	170.4250	107.2	168.0750	107.2	A
COMMAND	5 NIFC C44	172.5375	107.2	168.5125	107.2	A
TACTICAL	9 CDF T5	151.2500	192.8	151.2500	192.8	A
AIR TO GROUND	13 A/G CMD	167.9500	NONE	167.9500	NONE	A
AIR TO GROUND	14 A/G TAC	168.4000	NONE	168.4000	NONE	A
9. Prepared By (Resource Unit Leader)		Approved By (Planning Section Chief)			Date	Time
MIKE VETTI		THOMAS MARCHANT			09/22/2020	2200

**Division/Group Assignment List (ICS 204 WF)**  
**Controlled Unclassified Information//Basic**

1. Incident Name:				3.	
NORTH COMPLEX				Branch:	
2. Operational Period:				X	
Date/Time From: 09/23/2020 0600     WED		Date/Time To: 09/24/2020 0600     THU		Division/Group:  MM	

4. Operations Personnel			
NORTH OPERATIONS CHIEF	KYLE JACOBSON	BRANCH DIRECTOR	ROBERT BERTOLINA ABRAHAM PHILIPSON LWD 10/1 (T)
DIVISION/GROUP SUPERVISOR	MARK MOTT JEFF HURD (T) - LWD 10/1	AIR ATTACK SUPERVISOR	

5. Resources Assigned this Period					
Strike Team / Task Force / Resource Designator	LWD	Leader	Number Persons	Drop Off PT./Time	Pick Up PT./Time
SKD2 WARNER ENTERPRISES E-671	10/05	WARNER, GARY	2	QUINCY/0600	QUINCY/1800
MAST2 STATEWIDE 4 E-428	09/29	PARRETT, AUSTIN	2	QUINCY/0600	QUINCY/1800
TFLD (T) O-916	09/28	RUSSART, RYAN	1	QUINCY/0600	QUINCY/1800
HEQB (T) O-919	09/27	MILLER, MICHAEL	1	QUINCY/0600	QUINCY/1800
FALM BROTHERS O-697	09/28	HOLZAPFEL, MATT	2	QUINCY/0600	QUINCY/1800
REMS 2 PVT E-458	09/25	MACK, ADAM	4	QUINCY/0600	QUINCY/1800
EMPF O-826	09/28	FRY, KATHRYN	1	QUINCY/0600	QUINCY/1800
FFTI O-610	09/23	BUNCH, NICHOLAS	1	QUINCY/0600	QUINCY/1800
REAF O-824	09/24	CORREA, ELISA	1	QUINCY/0600	QUINCY/1800
REAF O-1015	09/30	DOUGHERTY, DENNIS	1	QUINCY/0600	QUINCY/1800
READ O-360	10/01	GARDINER, KELBY	1	QUINCY/0600	QUINCY/1800

**6. Division/Group Communication Summary**

Function	Channel	RX Frequency N/W	RX Tone/NAC	TX Frequency N/W	TX Tone/NAC	Mode
COMMAND	4 NIFC C3	170.4250	107.2	168.0750	107.2	A
COMMAND	5 NIFC C44	172.5375	107.2	168.5125	107.2	A
TACTICAL	9 CDF T5	151.2500	192.8	151.2500	192.8	A
AIR TO GROUND	13 A/G CMD	167.9500	NONE	167.9500	NONE	A
AIR TO GROUND	14 A/G TAC	168.4000	NONE	168.4000	NONE	A

9. Prepared By (Resource Unit Leader)		Approved By (Planning Section Chief)		Date	Time
MIKE VETTI		THOMAS MARCHANT		09/22/2020	2200

**Division/Group Assignment List (ICS 204 WF)**  
Controlled Unclassified Information//Basic

1. Incident Name:				3.			
NORTH COMPLEX				Branch:		Division/Group:	
2. Operational Period:				<b>X</b>		<b>MM</b>	
Date/Time From: 09/23/2020 0600      WED		Date/Time To: 09/24/2020 0600      THU					
4. Operations Personnel							
NORTH OPERATIONS CHIEF		KYLE JACOBSON		BRANCH DIRECTOR		ROBERT BERTOLINA ABRAHAM PHILIPSON LWD 10/1 (T)	
DIVISION/GROUP SUPERVISOR		MARK MOTT JEFF HURD (T) - LWD 10/1		AIR ATTACK SUPERVISOR			
5. Resources Assigned this Period							
Strike Team / Task Force / Resource Designator		LWD	Leader	Number Persons	Drop Off PT./Time	Pick Up PT./Time	
6. Control Operations/Work Assignments:							
Utilize appropriate suppression methods to keep fire in its current footprint. Coordinate with West Zone Division T on Tactical Frequency 154.2875 (VFIRE25).							
7. Special Instructions:							
Back haul all trash, modules need to take all trash back to ICP. Drafting restrictions to prevent spread of deadly fungus to endangered frogs. Avoidance Flagging: North Complex will be red and black candy striped. REMS 2 assigned to DIV MM and available Branch-wide. Ambulance Medic 3 @ Bucks Lake FS and available Branch-wide. **SOFR Birg assigned to DIVS AA/TT, MM and QQ.							
8. Division/Group Communication Summary							
Function	Channel	RX Frequency N/W	RX Tone/NAC	TX Frequency N/W	TX Tone/NAC	Mode	
COMMAND	4 NIFC C3	170.4250	107.2	168.0750	107.2	A	
COMMAND	5 NIFC C44	172.5375	107.2	168.5125	107.2	A	
TACTICAL	9 CDF T5	151.2500	192.8	151.2500	192.8	A	
AIR TO GROUND	13 A/G CMD	167.9500	NONE	167.9500	NONE	A	
AIR TO GROUND	14 A/G TAC	168.4000	NONE	168.4000	NONE	A	
9. Prepared By (Resource Unit Leader)			Approved By (Planning Section Chief)			Date	Time
MIKE VETTI			THOMAS MARCHANT			09/22/2020	2200



**Division/Group Assignment List (ICS 204 WF)**  
**Controlled Unclassified Information//Basic**

<b>1. Incident Name:</b>				<b>3.</b>			
NORTH COMPLEX				<b>Branch:</b>		<b>Division/Group:</b>	
<b>2. Operational Period:</b>				X		QQ	
Date/Time From: 09/23/2020 0600 WED		Date/Time To: 09/24/2020 0600 THU					
<b>4. Operations Personnel</b>							
<b>NORTH OPERATIONS CHIEF</b>		KYLE JACOBSON		<b>BRANCH DIRECTOR</b>		ROBERT BERTOLINA ABRAHAM PHILIPSON LWD 10/1 (T)	
<b>DIVISION/GROUP SUPERVISOR</b>		CHRISTOPHER VOELKER LWD-9/24 EDWARD SMITH (T) LWD-10/1		<b>AIR ATTACK SUPERVISOR</b>			
<b>5. Resources Assigned this Period</b>							
Strike Team / Task Force / Resource Designator		LWD	Leader	Number Persons	Drop Off PT./Time	Pick Up PT./Time	
CRW1 TALLAC IHC C-20		09/29	BETTY, KYLE	19	QUINCY/0600	QUINCY/1800	
CRW1 TRUCKEE IHC C-113		10/02	BURGHARDT, SCOTT	20	QUINCY/0600	QUINCY/1800	
CRW1 ELDORADO IHC C-203		10/06	BEN, STRAHAN	22	QUINCY/0600	QUINCY/1800	
CRW2 FIRESTORM 6 C-175		09/30	GAZARYAN, SUREN	20	QUINCY/0600	QUINCY/1800	
ENG1 S/T 1003 A E-386		09/25	CASTILLO, MICHAEL J	22	QUINCY/0600	QUINCY/1800	
ENG3 S/T 4202 C E-850		10/01	SERPA, JEFF	21	QUINCY/0600	QUINCY/1800	
ENG3 LOS PINOS 85 E-819		09/30	DOSCH, DAN	3	QUINCY/0600	QUINCY/1800	
ENG3 GDC 16 E-818		09/30	NOSIE, MCCARTHY	3	QUINCY/0600	QUINCY/1800	
ENG5 HI COUNTRY 1028 E-826		09/28	CONGER, JON	3	QUINCY/0600	QUINCY/1800	
ENG6 TORRES E-532		09/29	URZUA, ISAM	3	QUINCY/0600	QUINCY/1800	
WTS1 NORTHSTATE E-372		10/03	HUNT, GEORGE	1	QUINCY/0600	QUINCY/1800	
WTS1 STRAND E-373		10/02	STRAND, GARRETT	1	QUINCY/0600	QUINCY/1800	
WTS1 PARTRIDGE E-374		10/14	SIMONSEN, DAVID	1	QUINCY/0600	QUINCY/1800	
WTS2 OILAR E-584		10/06	OILAR, DANNY	1	QUINCY/0600	QUINCY/1800	
WTS3 WOODS E-868		10/02	WOOD, ROCK	1	QUINCY/0600	QUINCY/1800	
WTS2 49ER PRESSURE E-623		10/05	SASER, DICK	1	QUINCY/0600	QUINCY/1800	
DOZ2 PNF 1 E-333		09/27	SMITH, JAMES	4	QUINCY/0600	QUINCY/1800	
DOZ2 LONESTAR 7 E-329		09/26	SUTTLES, BRYAN	2	QUINCY/0600	QUINCY/1800	
<b>6. Division/Group Communication Summary</b>							
Function	Channel	RX Frequency N/W	RX Tone/NAC	TX Frequency N/W	TX Tone/NAC	Mode	
COMMAND	1 NIFC C10	170.4125	107.2	165.9625	107.2	A	
COMMAND	2 NIFC C26	172.5500	107.2	164.8625	107.2	A	
TACTICAL	7 NIFC T5	166.7250	107.2	166.7250	107.2	A	
TACTICAL	11 VFIRE24	154.2725	156.7	154.2725	156.7	A	
AIR TO GROUND	13 A/G CMD	167.9500	NONE	167.9500	NONE	A	
AIR TO GROUND	14 A/G TAC	168.4000	NONE	168.4000	NONE	A	
<b>9. Prepared By (Resource Unit Leader)</b>			<b>Approved By (Planning Section Chief)</b>			<b>Date</b>	<b>Time</b>
SCOTT LAZENBY RESL (T)			THOMAS MARCHANT			09/22/2020	2200

**Division/Group Assignment List (ICS 204 WF)**  
**Controlled Unclassified Information//Basic**

<b>1. Incident Name:</b>		<b>3.</b>	
NORTH COMPLEX		<b>Branch:</b>	<b>Division/Group:</b>
<b>2. Operational Period:</b>		<b>X</b>	<b>QQ</b>
Date/Time From: 09/23/2020 0600	WED	Date/Time To: 09/24/2020 0600	THU

<b>4. Operations Personnel</b>			
<b>NORTH OPERATIONS CHIEF</b>	KYLE JACOBSON	<b>BRANCH DIRECTOR</b>	ROBERT BERTOLINA ABRAHAM PHILIPSON LWD 10/1 (T)
<b>DIVISION/GROUP SUPERVISOR</b>	CHRISTOPHER VOELKER LWD-9/24 EDWARD SMITH (T) LWD-10/1	<b>AIR ATTACK SUPERVISOR</b>	

<b>5. Resources Assigned this Period</b>					
Strike Team / Task Force / Resource Designator	LWD	Leader	Number Persons	Drop Off PT./Time	Pick Up PT./Time
DO22 V WORKS E-356	10/03	LINDSTROM, DON	2	QUINCY/0600	QUINCY/1800
SKG1 SOFT TRACK ATTACK E-268	09/27	NELSON, JEREMY	3	QUINCY/0600	QUINCY/1800
SKG1 SOFT TRACK ATTACK E-269	09/27	BUGLI, ZACH	2	QUINCY/0600	QUINCY/1800
HEQB O-164	09/23	SCHOBER, ROBERT	1	QUINCY/0600	QUINCY/1800
HEQB (T) O-1002	10/01	HAYWOOD, MATTHEW P (T)	1	QUINCY/0600	QUINCY/1800
FALM TIMBER TIPPER 5 O-574	09/27	FLOYD, GERALD	2	QUINCY/0600	QUINCY/1800
FALM REDWOOD EMPIRE O-692	09/27	GONZALES, JESSE	2	QUINCY/0600	QUINCY/1800
FOBS O-1000	09/30	ABBOTT, JARED	1	QUINCY/0600	QUINCY/1800
FOBS (T) O-1086	10/02	TOBY, RYAN (T)	1	QUINCY/0600	QUINCY/1800
EMPF WILDERNESS E-339	09/24	CHANDLER, DAN	1	QUINCY/0600	QUINCY/1800
FFT2 O-1064	10/01	QUINN, KATHLEEN ELIZABETH	1	QUINCY/0600	QUINCY/1800
THSP O-573		RICO, FRANCISCO	1	QUINCY/0600	QUINCY/1800

<b>8. Division/Group Communication Summary</b>						
Function	Channel	RX Frequency N/W	RX Tone/NAC	TX Frequency N/W	TX Tone/NAC	Mode
COMMAND	1 NIFC C10	170.4125	107.2	165.9625	107.2	A
COMMAND	2 NIFC C26	172.5500	107.2	164.8625	107.2	A
TACTICAL	7 NIFC T5	166.7250	107.2	166.7250	107.2	A
TACTICAL	11 VFIRE24	154.2725	156.7	154.2725	156.7	A
AIR TO GROUND	13 A/G CMD	167.9500	NONE	167.9500	NONE	A
AIR TO GROUND	14 A/G TAC	168.4000	NONE	168.4000	NONE	A

<b>9. Prepared By (Resource Unit Leader)</b>	<b>Approved By (Planning Section Chief)</b>	<b>Date</b>	<b>Time</b>
SCOTT LAZENBY RESL (T)	THOMAS MARCHANT	09/22/2020	2200

**Division/Group Assignment List (ICS 204 WF)**  
Controlled Unclassified Information//Basic

1. Incident Name:				3.			
NORTH COMPLEX				Branch:		Division/Group:	
2. Operational Period:				X		QQ	
Date/Time From: 09/23/2020 0600 WED		Date/Time To: 09/24/2020 0600 THU					
4. Operations Personnel							
NORTH OPERATIONS CHIEF		KYLE JACOBSON		BRANCH DIRECTOR		ROBERT BERTOLINA ABRAHAM PHILIPSON LWD 10/1 (T)	
DIVISION/GROUP SUPERVISOR		CHRISTOPHER VOELKER LWD-9/24 EDWARD SMITH (T) LWD-10/1		AIR ATTACK SUPERVISOR			
5. Resources Assigned this Period							
Strike Team / Task Force / Resource Designator		LWD	Leader	Number Persons	Drop Off PT./Time	Pick Up PT./Time	
6. Control Operations/Work Assignments:							
Continue firing 36 and 73Y road systems back to Oro/Quincy Rd.							
7. Special Instructions:							
<p>Back haul all trash, modules need to take all trash back to ICP.  Drafting restrictions to prevent spread of deadly fungus to endangered frogs.  Avoidance Flagging: North Complex will be red and black candy striped.  REMS 2 assigned to DIV MM and available Branch-wide.  Ambulance Medic 3 @ Bucks Lake FS and available Branch-wide.  **SOFR Birg assigned to DIVS AA/TT, MM and QQ.</p>							
8. Division/Group Communication Summary							
Function	Channel	RX Frequency N/W	RX Tone/NAC	TX Frequency N/W	TX Tone/NAC	Mode	
COMMAND	1 NIFC C10	170.4125	107.2	165.9625	107.2	A	
COMMAND	2 NIFC C26	172.5500	107.2	164.8625	107.2	A	
TACTICAL	7 NIFC T5	166.7250	107.2	166.7250	107.2	A	
TACTICAL	11 VFIRE24	154.2725	156.7	154.2725	156.7	A	
AIR TO GROUND	13 A/G CMD	167.9500	NONE	167.9500	NONE	A	
AIR TO GROUND	14 A/G TAC	168.4000	NONE	168.4000	NONE	A	
9. Prepared By (Resource Unit Leader)			Approved By (Planning Section Chief)			Date	Time
SCOTT LAZENBY RESL (T)			THOMAS MARCHANT			09/22/2020	2200

**Division/Group Assignment List (ICS 204 WF)**  
**Controlled Unclassified Information//Basic**

1. Incident Name:				3.		
NORTH COMPLEX				Branch:		Division/Group:
2. Operational Period:				<b>X</b>		<b>P / S / V / X / Z</b>
Date/Time From: 09/23/2020 0600      WED		Date/Time To: 09/24/2020 0600      THU				
4. <b>Operations Personnel</b>						
NORTH OPERATIONS CHIEF		KYLE JACOBSON		BRANCH DIRECTOR		ROBERT BERTOLINA ABRAHAM PHILIPSON LWD 10/1 (T)
DIVISION/GROUP SUPERVISOR			AIR ATTACK SUPERVISOR			
5. <b>Resources Assigned this Period</b>						
Strike Team / Task Force / Resource Designator		LWD	Leader	Number Persons	Drop Off PT./Time	Pick Up PT./Time
TFLD (T) O-918		09/28	TINGLE, TERRY	1	QUINCY/0600	QUINCY/1800
ENG3 ARIES FIRE E-293		10/04	MARTIN, DAN	3	QUINCY/0600	QUINCY/1800
MACE & MACE PUMP #1 S-225.1		09/26	HEPP, J. LYNNE	1	QUINCY/0600	QUINCY/1800
MACE & MACE PUMP #2 S-225.2		09/26	MACE, BUCK	1	QUINCY/0600	QUINCY/1800
CHIP2 BLUE SKY E-551		10/04	GRIPPE, CHASE	2	QUINCY/0600	QUINCY/1800
CHIP2 SAYLOR CONST E-552		10/03	PROWELL, WYLIE	2	QUINCY/0600	QUINCY/1800
6. Control Operations/Work Assignments:						
<p>Utilize appropriate suppression methods to keep fire in its current footprint.          Back haul excess hose and equipment.          Coordinate with Road Group for road repairs.</p>						
7. Special Instructions:						
<p>Back haul all trash, modules need to take all trash back to ICP.          Drafting restrictions to prevent spread of deadly fungus to endangered frogs          Avoidance Flagging: North Complex will be red and black candy striped.          REMS 2 assigned to DIV MM and available Branch-wide.          Ambulance Medic 3 @ Bucks Lake FS and available Branch-wide.</p>						
8. <b>Division/Group Communication Summary</b>						
Function	Channel	RX Frequency N/W	RX Tone/NAC	TX Frequency N/W	TX Tone/NAC	Mode
COMMAND	1 NIFC C10	170.4125	107.2	165.9625	107.2	A
COMMAND	2 NIFC C26	172.5500	107.2	164.8625	107.2	A
TACTICAL	6 NIFC T3	168.6000	107.2	168.6000	107.2	A
AIR TO GROUND	13 A/G CMD	167.9500	NONE	167.9500	NONE	A
AIR TO GROUND	14 A/G TAC	168.4000	NONE	168.4000	NONE	A
9. Prepared By (Resource Unit Leader)			Approved By (Planning Section Chief)		Date	Time
SCOTT LAZENBY RESL (T)			THOMAS MARCHANT		09/22/2020	2200

# WEST ZONE

# ASSIGNMENT LIST (ICS 204 WF)

CONTROLLED UNCLASSIFIED  
INFORMATION//BASIC

<b>1. Incident Name:</b> <b>NORTH COMPLEX WEST ZONE</b>		<b>2. Operational Period:</b> Date From: 09/23/20    Date To: 09/24/20 Time From: 0700    Time To: 0700		<b>3. Branch</b> <b>XX</b>		<b>Division</b> <b>C</b>	
<b>4. Operations Personnel:</b>				<b>Page 1 of 1</b>		<b>Charlie</b>	
Operations Section Chief: <b>Shane Lauderdale</b>			Night Ops: <b>Shawn Raley</b>				
Branch Director: <b>Jason Dyer</b>			Branch Safety:				
Division/Group Supervisor: <b>Joey Howard</b>			Air Attack:				
<b>5. Resources Assigned:</b>		<b>** Resources Below in Bold are 12 Hour **</b>					
Resource Identifier	ALS	LWD	Leader	Personnel	Request #	Hours	Reporting Location
STC OES 3800C			FOLEY, JASON	19	E-1	0700-0700	DP 20
STC XSJ 4183C			WEBER, MARK	17	E-50010	0700-0700	DP 20
STG BTU 9212G			FINKENKELLER, KEVIN	34	C-50035	0700-0700	DP 20
STG TGU 9254G			JORGENSEN, DYLAN	33	C-50070	0700-0700	DP 20
<b>DOZ PVT E-50123 - TOMS EARTH</b>			<b>FUNES, TOM</b>	<b>1</b>	<b>E-50123</b>	<b>0700-1900</b>	<b>DP 20</b>
DOZ PVT E-50131 - PRODUMP			NORTON, TRACY	2	E-50131	0700-0700	DP 20
DOZ PVT E-50294 - HUMPHRY'S			HUMPHY, GREG	2	E-50294	0700-0700	DP 20
<b>W/T PVT E-37 - DARRAH</b>			<b>SAUNDERS, ED</b>	<b>1</b>	<b>E-37</b>	<b>0700-1900</b>	<b>DP 20</b>
<b>W/T PVT E-40 - DARRAH</b>			<b>PRESTON, COREY</b>	<b>1</b>	<b>E-40</b>	<b>0700-1900</b>	<b>DP 20</b>
W/T PVT E-50053 - RUBINI			RUBINI, NATHAN	2	E-50053	0700-0700	DP 20
<b>W/T1 PVT E-50189 - MARYMEE</b>			<b>MARYME, PATTY</b>	<b>1</b>	<b>E-50189</b>	<b>0700-1900</b>	<b>DP 20</b>
<b>W/T PVT E-50292 - PATANE</b>			<b>PATANE, GINO</b>	<b>1</b>	<b>E-50292</b>	<b>0700-1900</b>	<b>DP 20</b>
HEQB+						0700-0700	DP 20
<b>REAF IMMEKER</b>			<b>IMMEKER, DAVID</b>	<b>1</b>	<b>O-789</b>	<b>0700-1900</b>	<b>DP 20</b>
<b>REAF PRICE</b>			<b>PRICE, TIM</b>	<b>1</b>	<b>O-794</b>	<b>0700-1900</b>	<b>DP 20</b>
FEMP PATTERSON	X		PATTERSON, MATTHEW	1	O-50102	0700-0700	DP 20
FEMP ZIEBARTH	X		ZIEBARTH, MATT	1	O-50149	0700-0700	DP 20
<b>6. Work Assignments:</b> Hold fire within established control lines. Hold and improve control lines to mitigate threat of fire escaping. Mop up 200' interior to eliminate threat to the fire line. Direct fire attack. Assess structures for hazardous conditions and provide locations as appropriate.							
<b>7. Special Instructions:</b> <b>***FOR BUTTE CMD, SEE 205 FOR PROPER TONE-BASED ON LOCATION***</b>  Use caution, utility vehicles will be working in the fire area clearing downed lines. Drive with your lights on and keep your speed down.							
<b>8. Communications</b>							
Name	Ch	Function	Rx Freq	Rx Tone	Tx Freq	Tx Tone	Notes
BUTTE CMD	1	COMMAND	154.4150	123.0 (T2)	159.0000	123.0 (T2)	BUTTE COMMAND
CDF T5	5	TACTICAL	151.2500	192.8 (T16)	151.2500	192.8 (T16)	BRANCH XX
CDF T18	14	AIR TO GROUND	159.3450	192.8 (T16)	159.3450	192.8 (T16)	***OROVILLE ZONE***
CALCORD	15	MEDICAL	156.0750	156.7 (T6)	156.0750	156.7 (T6)	MEDICAL COORDINATION
AIRGUARD	16	AIRGUARD	168.6250		168.6250	110.9 (T1)	EMERGENCY USE ONLY
<b>9. Prepared by: Name:</b>		Gwyndolyn Ozard		RESL		Signature: _____	
<b>ICS 204</b>		Date/Time: 9/22/2020 2200		Personnel Count: 118			



# ASSIGNMENT LIST (ICS 204 WF)

CONTROLLED UNCLASSIFIED  
INFORMATION//BASIC

<b>1. Incident Name:</b> <b>NORTH COMPLEX WEST ZONE</b>	<b>2. Operational Period:</b> Date From: 09/23/20    Date To: 09/24/20 Time From: 0700    Time To: 0700	<b>3. Branch</b> <b>Division</b> <b>XXIII /</b> <b>M/R/T</b> <b>XXV</b>
<b>4. Operations Personnel:</b>		Page 1 of 1

Operations Section Chief: <b>Shane Lauderdale</b>	Night Ops: <b>Shawn Raley</b>
Branch Director: <b>Rick Valles</b>	Branch Safety:
Division/Group Supervisor: <b>Ted Vandenberg (2307A)</b>	Air Attack:

<b>5. Resources Assigned:</b>		<b>** Resources Below in Bold are 12 Hour **</b>					
Resource Identifier	ALS	LWD	Leader	Personnel	Request #	Hours	Reporting Location
STA XSC 2307A			VANDBERG, TED	22	E-50059	0700-0700	DP 34
<b>ENG3 BTU 2164</b>			<b>HOLLSTRUM, SHANE</b>	4	<b>E-50221</b>	<b>0700-1900</b>	<b>DP 34</b>
<b>STH TGU 9259H</b>			<b>TRIGGS, CLAYTON</b>	26	<b>C-50091</b>	<b>0700-1900</b>	<b>DP 34</b>
DOZ LMU 2242			STEVENSON, NORM	2	E-31	0700-0700	DP 34
DOZ TGU 2544			WILBANKS, CLIFF	2	E-50210	0700-0700	DP 34
W/T PVT E-33 - KITE SOLUTIONS			GINTER, DERE	2	E-33	0700-0700	DP 34
W/T PVT E-35 - DOC'S WATER			VAINE, JOE	2	E-35	0700-0700	DP 34
<b>W/T PVT E-50038 - FRANK</b>			<b>FUNES, ANTHONY</b>	1	<b>E-50038</b>	<b>0700-1900</b>	<b>DP 34</b>
<b>W/T1 PVT E-50194 - ACT FAST</b>			<b>ANDREW, TOMMY</b>	1	<b>E-50194</b>	<b>0700-1900</b>	<b>DP 34</b>
<b>FALM PVT O-50073 - KNIGHT</b>			<b>MCALLISTER, CMBEN</b>	1	<b>O-50073</b>	<b>0700-1900</b>	<b>DP 34</b>
<b>FALM PVT O-50075 - LEPLEY</b>			<b>MERRILL, RUSSELL</b>	1	<b>O-50075</b>	<b>0700-1900</b>	<b>DP 34</b>
<b>FALM PVT O-50519 - RIDGE</b>			<b>SLACK, SHAWN</b>	2	<b>O-50519</b>	<b>0700-1900</b>	<b>DP 34</b>
FEMT MALLINGER			MALLINGER, KYLE	1	O-50120	0700-0700	DP 34
FEMP VALLELUNGA	X		VALLELUNGA, RYAN	1	O-50094	0700-0700	DP 34

**6. Work Assignments:**

Assess structures for hazardous conditions and provide locations as appropriate.  
 Fall hazard trees, and trees that threaten control lines, to mitigate the threat of fire escaping, while maintaining personnel safety.  
 Hold fire within established control lines.  
 Backhaul excess trash/hose/water to DP35.  
 Perform tactical patrol around structures for the potential of new starts.  
 Mop up 200' around structures to prevent structure damage, and alleviate citizen concerns.  
 Be aware of and assist with repopulation activities in the area.  
 Identify and document suppression repair needs to facilitate timely completion of repairs.

Reporting Location- to be assigned by the Branch Director.

**7. Special Instructions:**

**\*\*\*FOR BUTTE CMD, SEE 205 FOR PROPER TONE-BASED ON LOCATION\*\*\***

Use caution, utility vehicles will be working in the fire area clearing downed lines. Drive with your lights on and keep your speed down.

**8. Communications**

Name	Ch	Function	Rx Freq	Rx Tone	Tx Freq	Tx Tone	Notes
BUTTE CMD	1	COMMAND	154.4150	123.0 (T2)	159.0000	123.0 (T2)	BUTTE COMMAND
VFIRE 25	8	TACTICAL	154.2875	156.7 (T6)	154.2875	156.7 (T6)	BRANCH XXIII/XXV
CDF T18	14	AIR TO GROUND	159.3450	192.8 (T16)	159.3450	192.8 (T16)	***OROVILLE ZONE***
CALCORD	15	MEDICAL	156.0750	156.7 (T6)	156.0750	156.7 (T6)	MEDICAL COORDINATION
AIRGUARD	16	AIRGUARD	168.6250		168.6250	110.9 (T1)	EMERGENCY USE ONLY

**9. Prepared by: Name:**                      Gwyndolyn Ozard                      RESL

Signature: \_\_\_\_\_

**ICS 204**    Date/Time: 9/22/2020    2200    Personnel Count: 68





**NIGHT**

**Division/Group Assignment List (ICS 204 WF)**  
Controlled Unclassified Information//Basic

1. Incident Name:			3.			
NORTH COMPLEX			Branch:		Division/Group:	
2. Operational Period:			NIGHT		NIGHT DD	
Date/Time From: 09/23/2020 0600	WED	Date/Time To: 09/24/2020 0600				
4. Operations Personnel						
OPERATIONS CHIEF		BRANCH DIRECTOR JAMES COURTRIGHT				
DIVISION/GROUP SUPERVISOR		RAY TORRES - LWD 10/5 PATRICK JOHNSON LWD 9/27		AIR ATTACK SUPERVISOR		
5. Resources Assigned this Period						
Strike Team / Task Force / Resource Designator	LWD	Leader	Number Persons	Drop Off PT./Time	Pick Up PT./Time	
CRW2 GH RANCH C-182	09/26	BACON, ALLAN	20	BROWNSVILLE/1800	BROWNSVILLE/0600	
CRW2IA FIRESTORM 1 C-183	09/28	LOWE, GRAHAM	20	BROWNSVILLE/1800	BROWNSVILLE/0600	
ENG1 S/T 2306 A E-744	09/24	ROSE, MICHAEL JAMES	22	BROWNSVILLE/1800	BROWNSVILLE/0600	
ENG3 S/T 4026C E-599	09/24	WHITE, WALTER	20	BROWNSVILLE/1800	BROWNSVILLE/0600	
ENG3 AZ-AVA BR-193 E-740	10/03	COLLINGS, DAVID	3	BROWNSVILLE/1800	BROWNSVILLE/0600	
ENG3 GIST ENT E-766	10/02	WOOD, DONALD	3	BROWNSVILLE/1800	BROWNSVILLE/0600	
ENG5 MONTROSE (ALS) E-561	10/07	ALVAREZ, DIEGO	3	BROWNSVILLE/1800	BROWNSVILLE/0600	
ENG5 WILDLAND FIRE SERV E-569	09/24	CARROLL, ROBERT	3	BROWNSVILLE/1800	BROWNSVILLE/0600	
ENG6 AZ-FLG 106 E-738	09/25	SAUSMAN, DEREK	1	BROWNSVILLE/1800	BROWNSVILLE/0600	
ENG6 PIERCE FIRE E-135	10/08	LAWRENCE, MICHAEL	3	BROWNSVILLE/1800	BROWNSVILLE/0600	
ENG6 PVT PEANUT ENTERPRISES #3 E-899	10/05	WANOUS, DAN	3	BROWNSVILLE/1800	BROWNSVILLE/0600	
WTS1 NORTHSTATE 331 E-723	09/27	SMITHWOOD, ANTHONY	1	BROWNSVILLE/1800	BROWNSVILLE/0600	
WTS2 WESTERN FIRE E-348	09/29	RAHI, JIM	1	BROWNSVILLE/1800	BROWNSVILLE/0600	
REMS 5 SAC O-946	09/28	OBERLANDER, STEVE	4	BROWNSVILLE/1800	BROWNSVILLE/0600	
EMPF O-643	09/25	LAROWE, RYAN	1	BROWNSVILLE/1800	BROWNSVILLE/0600	
EMPF O-1174	10/05	LEHMAN, MARC	1	BROWNSVILLE/1800	BROWNSVILLE/0600	
6. Control Operations/Work Assignments:						
8. Division/Group Communication Summary						
Function	Channel	RX Frequency N/W	RX Tone/NAC	TX Frequency N/W	TX Tone/NAC	Mode
COMMAND	1 NIFC C10	170.4125	107.2	165.9625	107.2	A
COMMAND	3 NIFC C47	172.0750	107.2	162.2000	107.2	A
COMMAND	4 NIFC C3	170.4250	107.2	168.0750	107.2	A
TACTICAL	11 VFIRE24	154.2725	156.7	154.2725	156.7	A
AIR TO GROUND	13 A/G CMD	167.9500	NONE	167.9500	NONE	A
AIR TO GROUND	14 A/G TAC	168.4000	NONE	168.4000	NONE	A
9. Prepared By (Resource Unit Leader)		Approved By (Planning Section Chief)		Date	Time	
GINA BALD		THOMAS MARCHANT		09/22/2020	2200	

**Division/Group Assignment List (ICS 204 WF)**  
Controlled Unclassified Information//Basic

1. Incident Name:				3.			
NORTH COMPLEX				Branch:		Division/Group:	
2. Operational Period:				NIGHT		NIGHT DD	
Date/Time From: 09/23/2020 0600 WED		Date/Time To: 09/24/2020 0600 THU					
4. Operations Personnel							
OPERATIONS CHIEF				BRANCH DIRECTOR		JAMES COURTRIGHT	
DIVISION/GROUP SUPERVISOR		RAY TORRES - LWD 10/5 PATRICK JOHNSON LWD 9/27		AIR ATTACK SUPERVISOR			
6. Control Operations/Work Assignments:							
Complete firing in BB. Hold and secure fire's edge. Coordinate with West Zone Division C on Tactical Frequency 151.2500 (CDF Tac 5).							
7. Special Instructions:							
Backhaul all trash, modules need to take all trash back to ICP. Avoidance Flagging: North Complex will be red and black candy striped. <b><u>DO NOT DRAFT FROM FIRE HYDRANTS IN LA PORTE.</u></b> Ambulance Medic 2 @ DP 101 and available Branch wide. REMS 5 assigned to Night QQ and available Branch wide. **SOF2 Wright assigned to Night Branch.							
8. Division/Group Communication Summary							
Function	Channel	RX Frequency N/W	RX Tone/NAC	TX Frequency N/W	TX Tone/NAC	Mode	
COMMAND	1 NIFC C10	170.4125	107.2	165.9625	107.2	A	
COMMAND	3 NIFC C47	172.0750	107.2	162.2000	107.2	A	
COMMAND	4 NIFC C3	170.4250	107.2	168.0750	107.2	A	
TACTICAL	11 VFIRE24	154.2725	156.7	154.2725	156.7	A	
AIR TO GROUND	13 A/G CMD	167.9500	NONE	167.9500	NONE	A	
AIR TO GROUND	14 A/G TAC	168.4000	NONE	168.4000	NONE	A	
9. Prepared By (Resource Unit Leader)			Approved By (Planning Section Chief)			Date	Time
GINA BALD			THOMAS MARCHANT			09/22/2020	2200

**Division/Group Assignment List (ICS 204 WF)**  
**Controlled Unclassified Information//Basic**

1. Incident Name:				3.			
NORTH COMPLEX				Branch:		Division/Group:	
2. Operational Period:				NIGHT		NIGHT QQ	
Date/Time From: 09/23/2020 0600 WED		Date/Time To: 09/24/2020 0600 THU					
4. Operations Personnel							
OPERATIONS CHIEF				BRANCH DIRECTOR		JAMES COURTRIGHT	
DIVISION/GROUP SUPERVISOR		TERRY MC SHANE - LWD 10/2 MICHAEL COBB LWD-9/30 (T)		AIR ATTACK SUPERVISOR			
5. Resources Assigned this Period							
Strike Team / Task Force / Resource Designator		LWD	Leader	Number Persons	Drop Off PT./Time	Pick Up PT./Time	
CRW1 AMERICAN RIVER IHC C-19		10/04	RADTKE, MATT	20	HASKINS/1800	HASKINS/0600	
CRW1 FEATHER RIVER IHC C-201		09/29	FRENCH, JASON	19	HASKINS/1800	HASKINS/0600	
ENG3 S/T 4129 C E-461		09/26	HOLM, MARTIN	19	HASKINS/1800	HASKINS/0600	
ENG3 MCA 216 E-841		10/01	OLDSON, JEFF	3	HASKINS/1800	HASKINS/0600	
ENG3 CASTLE MTN 15 E-282		09/29	TSOSIE, RHODINA	3	HASKINS/1800	HASKINS/0600	
ENG3 CAHOON 3 E-284		10/03	SNOW, ROBERT	3	HASKINS/1800	HASKINS/0600	
ENG3 ANTELOPE VALLEY 3750 E-905		09/24	MCCURRY, MIKE	4	HASKINS/1800	HASKINS/0600	
ENGINE - T3 - 523 (CA-RICC) E-842		10/01	MORGAN, BILL	3	HASKINS/1800	HASKINS/0600	
ENG4 MI-NORWAY 57 E-567		10/04	JOSEPH, PEARCE	3	HASKINS/1800	HASKINS/0600	
ENG4 CHEWACK E-534		10/15	SUDER, RUSS	3	HASKINS/1800	HASKINS/0600	
ENG6 OH-OHS 63 E-478		10/06	GUESS, GREG	3	HASKINS/1800	HASKINS/0600	
WTS1 NORTHSTATE E-600		09/26	HAYWARD, STEVEN	1	HASKINS/1800	HASKINS/0600	
WTS2 RYAN 14 E-489		10/02	CORTEZ, ROBERTO	1	HASKINS/1800	HASKINS/0600	
WTS2 ESRYS 971 E-202		10/04	ESRY, JIM	1	HASKINS/1800	HASKINS/0600	
WTS3 WESTERN FIRE E-492		10/04	QUINN, MARTY	1	HASKINS/1800	HASKINS/0600	
DOZ2 TRI STATE E-514		10/02	GONZALEZ, JUSTIN	1	HASKINS/1800	HASKINS/0600	
SKDS OBEDIAH 1 E-274 (24 HR)		09/28	VEVERKA, JACK	2	HASKINS/1800	HASKINS/0600	
STEN O-1065		10/01	PEVENAGE, STEVE	1	HASKINS/1800	HASKINS/0600	
8. Division/Group Communication Summary							
Function	Channel	RX Frequency N/W	RX Tone/NAC	TX Frequency N/W	TX Tone/NAC	Mode	
COMMAND	1 NIFC C10	170.4125	107.2	165.9625	107.2	A	
COMMAND	2 NIFC C26	172.5500	107.2	164.8625	107.2	A	
TACTICAL	7 NIFC T5	166.7250	107.2	166.7250	107.2	A	
TACTICAL	11 VFIRE24	154.2725	156.7	154.2725	156.7	A	
AIR TO GROUND	13 A/G CMD	167.9500	NONE	167.9500	NONE	A	
AIR TO GROUND	14 A/G TAC	168.4000	NONE	168.4000	NONE	A	
9. Prepared By (Resource Unit Leader)			Approved By (Planning Section Chief)			Date	Time
SCOTT LAZENBY RESL (T)			THOMAS MARCHANT			09/22/2020	2200

**Division/Group Assignment List (ICS 204 WF)**  
Controlled Unclassified Information//Basic

1. Incident Name:			3.			
NORTH COMPLEX			Branch:		Division/Group:	
2. Operational Period:			NIGHT		NIGHT QQ	
Date/Time From: 09/23/2020 0600	WED	Date/Time To: 09/24/2020 0600				
4. Operations Personnel						
OPERATIONS CHIEF				BRANCH DIRECTOR		JAMES COURTRIGHT
DIVISION/GROUP SUPERVISOR		TERRY MC SHANE - LWD 10/2 MICHAEL COBB LWD-9/30 (T)		AIR ATTACK SUPERVISOR		
5. Resources Assigned this Period						
Strike Team / Task Force / Resource Designator		LWD	Leader	Number Persons	Drop Off PT./Time	Pick Up PT./Time
TFLD O-915		09/30	LABER, DANIEL	1	HASKINS/1800	HASKINS/0600
TFLD (T) O-964		09/30	HALVERSON, BENJAMIN (T)	1	HASKINS/1800	HASKINS/0600
SOF2 O-902**		09/28	WRIGHT, OTTO LARRY	1	HASKINS/1800	HASKINS/0600
6. Control Operations/Work Assignments:						
Continue firing 36 and 73Y road systems back to Oro/Quincy Rd.						
7. Special Instructions:						
<p>Back haul all trash, modules need to take all trash back to ICP.            Drafting restrictions to prevent spread of deadly fungus to endangered frogs.            Avoidance Flagging: North Complex will be red and black candy striped.            Ambulance Medic 2 @ DP 101 and available Branch wide.            REMS 5 assigned to DIV QQ and available Branch wide.            **SOF2 Wright assigned to Night Branch.</p>						
8. Division/Group Communication Summary						
Function	Channel	RX Frequency N/W	RX Tone/NAC	TX Frequency N/W	TX Tone/NAC	Mode
COMMAND	1 NIFC C10	170.4125	107.2	165.9625	107.2	A
COMMAND	2 NIFC C26	172.5500	107.2	164.8625	107.2	A
TACTICAL	7 NIFC T5	166.7250	107.2	166.7250	107.2	A
TACTICAL	11 VFIRE24	154.2725	156.7	154.2725	156.7	A
AIR TO GROUND	13 A/G CMD	167.9500	NONE	167.9500	NONE	A
AIR TO GROUND	14 A/G TAC	168.4000	NONE	168.4000	NONE	A
9. Prepared By (Resource Unit Leader)			Approved By (Planning Section Chief)		Date	Time
SCOTT LAZENBY RESL (T)			THOMAS MARCHANT		09/22/2020	2200

# AIR OPERATIONS SUMMARY

Prepared By: Galen Young

Prepared Date/Time:

9/22/2020

1800

1. INCIDENT NAME: North Complex	2. OPERATIONAL PERIOD DATE: 9/23/2020	Start Time	End Time	Sunrise	Sunset
		7:00	21:00	6:53	18:57

3. REMARKS (Safety Notes, Hazards, Air Operations Special Equipment, etc.) * Wires in the forks of Feather River Canyon. Flat. Smoke Conditions causing poor visibility, Multiple TFR in proximity of the fire area, be aware of transitioning aircraft. UAS use on incident notify Helibase and announce on Command. Fixed or rotor wing entering TFR contact aerial supervision, if no supervision announce on TFR Freq., Command FM, Command Air to Ground FM all zones. Announce on 5 minute intervals if no aerial supervision. Track all retardant usage, amounts and location. Coordinate with West Zone when working near zone break.	4. MEDEVAC A/C: Medevac NVG Hoist, based in Redding, CA Contact - 530-551-1222	5. TFR DESCRIPTION: FDC 0/6370 Polygon see TFR map, 12,500 foot ceiling, NOTAM Issued for Quincy and Nervino

6. PERSONNEL		Phone	7. FREQUENCIES		AM	FM	8. FIXED-WING (# Avail / Type/ Make-Model / FAA N# / Base(s))	
			A/A BRIEFING		132.275			
AOBD	Galen Young	575-574-8720	A/A TFR NORTH COMPLEX		135.725			
ASGS			A/A ROTARY WING NORTH		120.025			
HLCO			AIR/GROUND CMD NORTH			167.9500		
ATGS	Brian Rogers AA06	530-521-1843	AIR/GROUND TACTICAL			168.4000		
ATGS	Brian Baker, H509	530-394-8110	AIR TACTICS NORTH			166.6125		
HEBM	Tom Kennedy, Nervino	912-308-6036	DECK			163.1000		
HEBM	Dave Dale, Quin.	530-515-0799	CF Oroville Command				Rx 154.4150 T2 123.0 Tx 159.000 T4 136.5	
ABRO	Andrew Whitehall, Nerv.	231-878-4033	CF Oroville A/G Command			167.9500	ATGS	Chester Air Attack 06, Relief from RDD pool
	Quincy Helibase	916-296-4876	CF Oroville A/G Tactical		Tx & Rx	159.345T16		
	Nervino Helibase, cell	916-296-9174	CF Oroville A/G Rotor		121.850		Other	Air Space 760-500-9619 PNF 530-283-0193
	Nervino Helibase, land	530-832-9944						
AOBD	Greg Bradshaw, Oro.	949-887-2841						

9. HELICOPTERS (Use Additional Sheets As Necessary)													
FAA #	TYPE	MAKE/MODEL	BASE	AVAIL	START	REMARKS	FAA #	TYPE	MAKE/MODEL	BASE	AVAIL	START	REMARKS
1048Y	1	S61	Quincy	700	730		45917	1	S-61	Nervino	700	730	
1168U	2	S58T	Quincy	700	730								
669H	2	Bell 205++	Quincy	700	730	RAPPEL							
1043T	1	S61	Nervino	700	730								
947CH	1	CH47	Nervino	700	730								
N20PF	2	Bell 212 HP	Quincy	700	730	512							
109Z	3	Bell 209	Nervino	700	730	H509 - Baker							
407RL	3	Bell 407	Nervino	700	730								
66HJ	2	Bell 205 ++	Quincy	700	730		UAS R31	3	M600	TBD	700	730	

ICS-220  
2/99



AIR OPERATIONS SUMMARY ICS-220						Time Prepared 1800	Date Prepared Tuesday, September 22, 2020	Prepared By Greg Bradshaw													
Incident Name and Incident Number North Complex West Zone   CA-BTU-010751		Sunrise 0656	Startup 0726	Cutoff 1832	Sunset 1902	Shutdown 1932	Operational Period - Date Wednesday, September 23, 2020		Operational Period - Time 0700 - 0700												
<b>General Remarks, Safety Notes, Hazards, Air Operations Special Equipment, etc.</b> TRACK ALL DIPSITE LOCATIONS / NUMBER OF DIPS / GALLONS TAKEN. TRACK ALL DROP LOCATIONS / NUMBER OF DROPS / GALLONS DROPPED All GPS DATA TO BE COLLECTED IN <u>DEGREES, MINUTES, DECIMAL MINUTES</u> FORMAT.  AVOID Aerial Application of Retardant / Foam / Agent within 300' of Waterways, Bodies of Water, etc. If Retardant / Foam / Agent is Dropped Within These Areas Immediately Notify the AOBD and Provide the Following Information: Lat / Long, Estimated Number of Gallons and a Map Detailing The Area.  To Hail Aircraft - Air / Ground (CDF T18) in <b>OROVILLE ZONE</b> & Air to Ground <b>COMMAND</b> in <b>NORTH ZONE</b> <b>HLCO &amp; AIR ATTACK Call Signs</b> will match their respective zones. Example: <b>OROVILLE HLCO   NORTH AIR ATTACK</b>						<b>Helibase Information</b> Name Chico Latitude 39° 47.67 Longitude 121° 51.52  Name Latitude Longitude (use page 2 if needed)		<b>TFR Information</b> Request # Radius: Polygon NM Altitude: 12500' MSL 39° 45.11' Lat Centerpoint: 121° 41.11' Long NOTAMS: 0/6370 Frequency <b>135.7250</b> <a href="http://tfr.faa.gov/tfr2/list.html">http://tfr.faa.gov/tfr2/list.html</a>		<b>Rescue Ship Information</b> <table border="1"> <thead> <tr> <th>Day</th> <th>Night</th> </tr> </thead> <tbody> <tr> <td>Name C902</td> <td>821</td> </tr> <tr> <td>Phone (530) 839-2121</td> <td>(530) 225-2411</td> </tr> <tr> <td>Make/Model Bell UH1H</td> <td>Sikorsky UH60</td> </tr> <tr> <td>Location Chico / Vina</td> <td>Redding</td> </tr> </tbody> </table> Request Procedure for These Aircraft: Contact Incident Comms Unit See Medical Plan For Additional Info		Day	Night	Name C902	821	Phone (530) 839-2121	(530) 225-2411	Make/Model Bell UH1H	Sikorsky UH60	Location Chico / Vina	Redding
Day	Night																				
Name C902	821																				
Phone (530) 839-2121	(530) 225-2411																				
Make/Model Bell UH1H	Sikorsky UH60																				
Location Chico / Vina	Redding																				
OROVILLE ZONE FREQUENCIES						POSITION	NAME	PHONE	TRAINEE NAME	PHONE											
Frequencies	RX	Tone	TX	Tone	AM / FM	AOBD	Greg Bradshaw	(949) 887-2841													
Air Tactics	167.9125		167.9125		FM	ASGS															
Air / Air Rotary Wing	121.8250		121.8250		AM	HEBM	Jared Collins	(858) 353-6261													
Air / Ground (CDF T18)	159.3450	192.8 (16)	159.3450	192.8 (16)	FM	ATGS	Skye McGregor	(530) 895-6505													
Command (Butte CMD)	154.4150	123.0 (2)	159.0000	136.5 (4)	FM	HLCO	Rudy Yniguez (6GM)	(530) 515-4440													
DECK	163.1000		163.1000		FM	HLCO															
SHARED FREQUENCIES						CALIFORNIA & MULTI - STATE NATIONAL GUARD															
Frequencies	RX	Tone	TX	Tone	AM / FM	AAML	Crystal Henson	(707) 599-5345	Mather Army Aviation Support Facility (AASF)												
Air / Air TFR	135.7250		135.7250		AM	MHEM	Eric Chisholm (RDD)	(707) 321-8157	821   24 hr Rescue Ship Mgr												
Air / Air Briefing	132.2750		132.2750		AM	MLCO	Frank Podesta (GOO)	(209) 768-3730	Grass Valley Air Attack Base												
Calcord - Medical	156.0750	156.7 (6)	156.0750	156.7 (6)	FM	MFL	Mike Decosta (Mather)	(916) 215-7282	California National Guard												
Airguard - Emergency Only	168.6250		168.6250	110.9 (1)	FM																
NORTH ZONE FREQUENCIES						CALIFORNIA INTERAGENCY INCIDENT MANAGEMENT TEAM 4															
Frequencies	RX	Tone	TX	Tone	AM / FM	AOBD	Galen Young	(575) 574-8720													
Air Tactics	166.6125		166.6125		FM	ASGS	Jim Stratton	(760) 207-4325													
Air / Air Rotary Wing	120.0250		120.0250		AM	HEBM	Dave Dale (Quincy)	(530) 515-0799													
Air / Ground - Command	167.9500		167.9500		FM	HEBM	Jason Horstman (Nerv)	(541) 216-3793													
Air / Ground Tactical	168.4000		168.4000		FM	ATGS	Brian Rogers (AA06)	(530) 521-1843													
Command (Pike County)	170.4250	107.2 (10)	168.0750	107.2 (10)	FM	ATGS	Brian Baker (H509)	(530) 521-1843													
HELICOPTERS ( Use page 2 if Needed )						HELICOPTERS ( Use page 2 if Needed )															
FAA #	Type	Make/Model	Helibase	Avail	Start	Remarks	FAA #	Type	Make/Model	Helibase	Avail	Start	Remarks								
0CU	1	Chinook CH47	Chico	700	800	Tank / A-50019															
35S	1	Sikorsky CH54A	Chico	700	800	Tank / A-50020	834	1	Sikorsky UH60	Chico	900	1000	LL Bucket / A - 34								
6LH	2	Bell 212	Chico	700	800	Std / LL Bucket / A-50016	840	1	Sikorsky UH60	Chico	900	800	LL Bucket / A - 50000								
3PA	2	Bell 212HP	Chico	700	800	Std / LL Bucket / A-50017	858	1	Sikorsky UH60	Grass Valley	900	1000	LL Bucket / A - 50003								
902	2	Bell UH1H	Chico	700	800	Hoist / Helitack / A-50018	859	1	Sikorsky UH60	Grass Valley	900	1000	LL Bucket / A - 50004								
2EV	3	Airbus 350 B2	Chico	700	800	Recon / Bucket / A-50015	861	1	Sikorsky UH60	Chico	900	1000	LL Bucket / A - 50023								
0HA	3	Airbus 350 B3E	Chico	700	800	HLCO / A - 50013	862	1	Sikorsky UH60	Chico	900	1000	LL Bucket / A - 50024								
57Z	3	Bell 206 L4	Chico	700	800	Recon / HLCO / A-50014	863	1	Sikorsky UH60	Chico	900	1000	LL Bucket / A - 50025								
6GM	3	Bell 206 L4	Chico	700	800	Recon / HLCO / A-50027															
FIXED WING						USFS MOBILE RETARDANT BASE															
FAA #	Type	Make/Model	Base	Avail	Start	Remarks	Name	Latitude	Longitude	Manager	Manager Phone	Address									

## INCIDENT RISK ANALYSIS NORTH COMPLEX CA-PNF-001308 (ICS 215a) Day/Night Shift

DIV/BR	HAZARDOUS ACTIONS / CONDITIONS	MITIGATIONS / WARNINGS / REMEDIES
ALL	ACCOUNTABILITY	<ul style="list-style-type: none"> <li>• Know where your troops are at all times.</li> <li>• Know the plan, brief the plan, and implement the plan.</li> <li>• Ensure you have communications with adjoining forces and they know the plan.</li> <li>• Check in and out when traveling through Branches and Divisions.</li> <li>• If you see someone that looks out of place, stop and ask what they're doing</li> <li>• As fire conditions escalate and your chasing spots, don't over commit.</li> <li>• Back off, regroup, and re-engage.</li> </ul>
ALL	FIRING OPERATIONS and DEVICES	<ul style="list-style-type: none"> <li>• Follow the chain of command when undertaking burning operations.</li> <li>• Ensure that aerial/ground ignition plans have been well briefed including LCES and drought related fire behavior considerations.</li> <li>• Wear and use appropriate PPE.</li> <li>• Initiate burning after ensuring the plan is authorized and understood by all.</li> </ul>
ALL	FIRE BEHAVIOR	<ul style="list-style-type: none"> <li>• Are you seeing what we have predicted?</li> <li>• Conduct thorough assessments before starting work</li> <li>• Ensure LCES is in place</li> <li>• Plan &amp; Communicate your exit strategy with your crew and adjacent resources</li> <li>• Provide additional briefing for new resources and maintain communications.</li> </ul>
ALL	HAZARD / DANGER TREES	<ul style="list-style-type: none"> <li>• <b>Follow Hazard Tree Safety Guidelines (IRPG p.22.)</b></li> <li>• Limit number of personnel around snags and their exposure time; fallers must be qualified for the trees being felled.</li> <li>• Be alert around hazard trees during wind events, even green trees.</li> <li>• The hazard zone extends a minimum of 2½ tree lengths.</li> <li>• Avoid parking vehicles or taking breaks under or near hazard trees.</li> </ul>
ALL	FATIGUE / COMPLACENCY	<ul style="list-style-type: none"> <li>• <b>Be alert for signs of fatigue and take breaks as necessary.</b></li> <li>• <b>Maintain 2:1 work/rest ratio.</b></li> <li>• Monitor ALL resources for level of fatigue.</li> <li>• Repeated assignments in the same area can lead to complacency making personnel more vulnerable to accidents.</li> <li>• <b>Take steps to maintain SA for the duration of the incident.</b></li> </ul>
ALL	NIGHT OPERATIONS	<ul style="list-style-type: none"> <li>• Have a purpose for where you drive and what you do. Don't rush into assignments.</li> <li>• Use caution where you park or stage, especially in steep timbered areas.</li> <li>• Use available time for briefings on roads, terrain, and potential rolling material, especially if the resources are new to the area.</li> <li>• Increase SA by trying to see the work area during daylight hours.</li> <li>• Use glow sticks to mark hazards, and ensure personnel have headlamps.</li> </ul>
ALL	AVIATION OPERATIONS	<ul style="list-style-type: none"> <li>• Conduct thorough mission assessments before starting work. Follow the guidelines in the IHOG and other aviation guidelines and reference materials.</li> <li>• Ensure coordination and communication are in place and understood by all involved resources in a mission.</li> <li>• Ensure close coordination between Air Attack, air tankers, helicopters, and ground resources.</li> </ul>
ALL	SMOKE EXPOSURE	<ul style="list-style-type: none"> <li>• Periodically rotate crews out of smokey conditions on the line when feasible.</li> <li>• Locate spike camps above inversion when practical.</li> <li>• Have sufficient fuel on board for muscles to work efficiency.</li> <li>• Monitor crew's health. Get medical care early for early signs of respiratory illness.</li> <li>• Provide rest breaks. Ensure crews get as much sleep as possible.</li> <li>• Hydration can flush out the system and allow the body to reset itself.</li> </ul>
ALL	WILDLAND URBAN INTERFACE OPERATIONS	<ul style="list-style-type: none"> <li>• Maintain continuous Situational Awareness based upon the fire environment, observed fire behavior, hazards and incident objectives.</li> <li>• Key to success in the WUI is preparation and preplanning.</li> <li>• Be active and engage in defense preparations &amp; don't wait for the fire to arrive.</li> <li>• Be decisive in tactical engagement. Know when to engage or not.</li> <li>• Establish management decision points, Safety Zones, and Escape Routes.</li> </ul>
ALL	HEAVY EQUIPMENT OPERATIONS	<ul style="list-style-type: none"> <li>• Ensure communications are established with operators (Visual &amp; Radio)</li> <li>• Avoid working downslope from heavy equipment.</li> <li>• Maintain a 50'-150' exclusion area around equipment.</li> <li>• In timber increase safety distance to 2 ½ times canopy height.</li> </ul>
ALL	COVID-19	<ul style="list-style-type: none"> <li>• Utilize social distancing, wear facemasks in camp.</li> <li>• Maintain the "module of one" concept.</li> <li>• Disinfect vehicles, tools, and commonly touch surfaces frequently.</li> <li>• Do not share equipment and wash hands frequently.</li> </ul>

INCIDENT NAME:

# North Complex

Operational Period: 0600-0600

# September 23/24, 2020

DATE AND TIME PREPARED:

**September 22, 2020 1600**



# North Complex – Safety Message

INCIDENT #CA-PNF-001308

DATE: 09-23/24-20 TIME: 0600-0600 Day/Night

## Foot Travel in Steep Terrain

- When walking through steep and rocky terrain, watch footing and maintain proper spacing.
- Identify safe routes and local conditions.
- Test and use secure footing.
- Watch for over-head hazards, carry tools on downhill side, and wear gloves.
- Treat “hot spots” on feet before they become blisters.

## Fatigue/Smoke Effects

- Be alert for signs of fatigue and take breaks as necessary.
- Maintain 2:1 work/rest ratio.
- Monitor incoming resources for level of fatigue.
- Allow for extended rest periods if needed.
- Avoid working in heavy inversions for prolonged periods if possible. Take occasional breaks in clear air to mitigate build up of CO, and CO2.

***“Hydrate” to assist in flushing smoke particulates from your system.***

## Other Concerns:

- Hazard Trees- Dead trees, snags, leaning trees, burned trees (especially with a burned root system), burned “cat faces”, trees with dead “spike tops”, and large green trees.
- Driving- Unexpected local traffic, bears, speed on rough roads, long narrow single lane roads, steep drop offs, soft shoulders, dust, blind corners.
- Hydration- Hydrate frequently. Avoid energy drinks. Dilute sports drinks. Preplan for drinking water needs.
- Backing- Use a backer, and/or perform a “walk around”.
- Fire Behavior- Follow the 10, mitigate the 18, ensure LCES is in place, constant situational awareness. Maintain accountability at all times.

## End of Assignment Watch-Outs

- Not mentally engaged in the task at hand
- Your driver is driving faster than when you got here
- Not giving good, thorough briefings
- Your hardhat and web gear are still on the truck
- Assuming all is good because you worked this piece of ground yesterday
- All the conversations are around what you’re going to do when you get home
- You and your folks are tripping and stumbling more than usual
- It’s taking you longer to get out of camp
- No AAR after each shift

Prepared by;

CIIMT #4 Safety Group





## ***North Complex COVID-19 Expectations***

- All incident personnel will follow all local, State and CDC guidelines for COVID-19.
- **As you travel through the local communities proximal to the fire, be mindful that in the State of California, face coverings are required inside local businesses.**
- Being a Federal fire, incident personnel are expected to comply with the following Region 5 and incident guidance.
- Use the COVID-19 Daily Screening Tool, provided in the IAP, to monitor self and module.
- Utilize Module-as-one concepts to reduce the risk of transmitting the novel Coronavirus. This limits “close contacts” to those within the module. A “close contact” is defined as less than 6 feet, for at least 15 minutes with or without face coverings/masks.
- **Social Distancing.** Maintain a minimum of 6’ physical distancing, especially from those outside of your module-as-one.
- **Face Coverings.** Face coverings are required to be worn, **in the appropriate manner covering nose and mouth**, when at ICP and camps. Outside of camps, all incident personnel will wear a face covering when social distancing is not possible, especially with those outside your module-as-one.
- **Wash your hands.** Wash your hands often with soap and water for at least 20 seconds, especially after blowing you nose, coughing or sneezing. If soap and water are not readily available, use a hand sanitizer that contains at least 60% alcohol. Do not use hand sanitizers containing methanol or 1-propanol. Cover all surfaces of your hands and rub them together until they feel dry. Avoid touching your eyes, nose and mouth with unwashed hands.
- Clean and disinfect vehicles and equipment. Disinfect all high-touch surfaces frequently, such as radios, phones, door handles, etc.

# NORTH COMPLEX COVID-19 DAILY SCREENING TOOL

Today or in the past 24 hours, have you had any of the following symptoms<sup>1</sup>?

**Symptom**

Cough more than expected?

Shortness of breath or difficulty breathing?

Fever? Chills?

Muscle pain, outside your normal for firefighting?

Sore throat?

New loss of taste or smell?

Fatigue, outside your normal for firefighting?

Headache, outside your normal for firefighting?

Congestion or runny nose, outside your normal for firefighting?

Nausea or vomiting

Diarrhea

*\* Take temperature with no-touch thermometer, if available \**

**Instructions for Screening**

Item	What to Do
<p>If resource has a cough that is more than expected, shortness of breath or difficulty breathing, or any other symptoms listed.</p> <p>At entries to established camps (ICP):</p> <p style="padding-left: 40px;">COVID-19 Daily Screening Tool will be posted for self screening of Incident Personnel, Cooperators and Guests.</p>	<p>NOTIFY SUPERVISOR IMMEDIATELY</p> <p>DO NOT ANNOUNCE</p> <p>Ask individual or "module-as-one" to step aside and follow the steps below.</p>
<p>If resource has cough, shortness of breath or difficulty breathing, or any other listed symptoms including fever (over 100.4) at entry.</p>	

**Steps to follow for a symptomatic screening**

- Escort individual or "module-as-one" to isolation area. Separate the symptomatic personnel.
- Isolation support personnel should begin documentation.
- Notify Line Medics or MEDL if at ICP to begin evaluation for COVID-19 potential.
- COVID Safety will coordinate with Incident COVID Advisor.
- Have individual or "module-as-one" fill out WF Employee Contact Assessment Sheet.
- Protect and secure any collected Personal Identifiable Information (PII) or Personal Health Information (PHI).

<sup>1</sup> Symptoms of Coronavirus

<https://www.cdc.gov/coronavirus/2019-ncov/symptoms-testing/symptoms.html>

## Wildland Fire Employee Contact Assessment

### Contact information

Date		Fire	
Name		Fire Supervisor	
Cell Phone		Cell Phone	
Unit		Position	
Check-in Date		How did you travel here? AOV, POV, Rental O/C/E # Airline with ICP pickup	
Demob Date		Did you travel as a "Module as One"	

### Living Arrangements

Where are you eating? <small>*Check all that apply</small>	ICP		Sack Lunch		Hot Cans		Take out		Grocery Store	
---	-----	--	------------	--	----------	--	----------	--	---------------	--

Comments

Where are you sleeping?	ICP		Spike Camp		Camp ground		Hotel		Other	
-------------------------	-----	--	------------	--	-------------	--	-------	--	-------	--

Comments

Does your "Module as One" eat together?	YES	NO	Does your "Module as One" sleep in the same location?	YES	NO
---	-----	----	---	-----	----

Comments

Has your "Module as One" had any new individuals join?	Have you been in close contact with someone new recently?
--	---

--	--

Do you have any reason to think you have experienced an exposure?

--



# IA GROUP

INCIDENT RADIO COMMUNICATIONS PLAN ICS 205		Incident Name (Version 4)		Date/Time Prepared		Operational Period Date/Time					
COMMUNICATIONS PLAN ICS 205		North Complex - IA Group		09/23/20 2100		Initial Attack Group					
CONTROLLED UNCLASSIFIED INFORMATION/BASIC											
CH	Function	Channel Name/Trunked Talkgroup	Assignment	RX Freq	RX Tone/NAC	TX Freq	Tx Tone/NAC	Dev	Pwr	Mode A, D, M	Remarks
1	Dispatch	PNF	Plumas Forest Net	170.5500	None	164.8750	OST / MPL	N	H	A	"Plumas"
2	Dispatch	PNF Adm	Plumas Admin Net	171.4250	None	163.1625	OST / MPL	N	H	A	"Plumas"
3											
4											
5											
6	Tactical	CDF T1	Cal Fire Tac 1	151.2575	192.8 Tone 16	151.2575	192.8 Tone 16	N	H	A	
7	Air to Ground	CDF A/G2	Cal Fire Air to Ground 2	159.2625	192.8 Tone 16	159.2625	192.8 Tone 16	N	H	A	
8	Air to Ground	CDF A/G1	Cal Fire Air to Ground 1	151.2200	192.8 Tone 16	151.2200	192.8 Tone 16	N	H	A	
9	Tactical	NIFC T2	IA Tactical	168.2000	None	168.2000	None	N	H	A	
10	Tactical	R5 T4	IA Tactical	166.5500	None	166.5500	None	N	H	A	
11	Tactical	R5 T5	IA Tactical	167.1125	None	167.1125	None	N	H	A	
12	Tactical	VFIRE22	IA Tactical	154.2650	156.7 Tone 6	154.2650	156.7 Tone 6	N	H	A	
13	Air to Ground	A/G 14	Plumas Primary	167.5000	None	167.5000	None	N	H	A	
14	Air to Ground	A/G 59	Plumas Secondary	169.1125	None	169.1125	None	N	H	A	
15	Tactical	CALCORD	Interoperability	156.0750	156.7 Tone 6	156.0750	156.7 Tone 6	N	H	A	
16/20	Emergency	AIRGUARD	Emergency	168.6250	None	168.6250	110.9 Tone 1	N	H	A	
Prepared By (Communications Unit Leader)				Incident Location: Quincy, CA		Latitude		N		Longitude W	
Sal Bonilla Jr., Kevin Janes, Tim Maguire Com'l's <i>Sal Bonilla Jr</i>				Cnty:							
Plumas National Forest Dispatch (530) 283-0193											

# IA GROUP

INCIDENT RADIO COMMUNICATIONS PLAN ICS 205		Incident Name (Version 7)		Date/Time Prepared		Operational Period Date/Time					
COMMUNICATIONS PLAN ICS 205		<b>North Complex</b>		9/22/2020 2 100 Hrs		9/23/20 0600 - 9/24/20 0600					
CONTROLLED UNCLASSIFIED INFORMATION/BASIC											
CH	Function	Channel Name/Trunked Talkgroup	Assignment	RX Freq	RX Tone/NAC	TX Freq	Tx Tone/NAC	Dev	Pwr	Mode A, D, M	Remarks
1	Command	NIFC C10	ALL DIVISIONS	170.4125	107.2 Tone 10	165.9625	107.2 Tone 10	N	H	A	Claremont Peak
2	Command	NIFC C26	ALL DIVISIONS	172.5500	107.2 Tone 10	164.8625	107.2 Tone 10	N	H	A	Mt. Hough
3	Command	NIFC C47	ALL DIVISIONS	172.0750	107.2 Tone 10	162.2000	107.2 Tone 10	N	H	A	Lexington
4	Command	NIFC C3	ALL DIVISIONS	170.4250	107.2 Tone 10	168.0750	107.2 Tone 10	N	H	A	Pike county LO
5	Command	NIFC C44	ALL DIVISIONS	172.5375	107.2 Tone 10	168.5125	107.2 Tone 10	N	H	A	Bald Eagle PK
6	Tactical	NIFC T3	Div P/S/N/X/Z	168.6000	107.2 Tone 10	168.6000	107.2 Tone 10	N	H	A	Road Grp use Div Tac channel
7	Tactical	NIFC T5	DIV QQ	166.7250	107.2 Tone 10	166.7250	107.2 Tone 10	N	H	A	Night Div QQ
8	Tactical	NIFC T6	DIV BB	166.7750	107.2 Tone 10	166.7750	107.2 Tone 10	N	H	A	DIV BB SHARING NIFC TAC 3
9	Tactical	CDF T5	Div C, Div MM	151.2500	192.8 Tone 16	151.2500	192.8 Tone 16	N	H	A	Bold West Zone
10	Tactical	VFIRE23	Div AA/TT	154.2950	156.7 Tone 6	154.2950	156.7 Tone 6	N	H	A	
11	Tactical	VFIRE24	Div. DD	154.2725	156.7 Tone 6	154.2725	156.7 Tone 6	N	H	A	Night Div DD
12	Tactical	VFIRE25	Div T, Div GG/ JJ	154.2875	156.7 Tone 6	154.2875	156.7 Tone 6	N	H	A	Bold West Zone
13	Air to Ground	A/G CMD	All Divisions	167.9500	None	167.9500	None	N	H	A	
14	Air to Ground	A/G TAC	All Divisions	168.4000	None	168.4000	None	N	H	A	
15	Tactical	CALCORD	Medical	156.0750	156.7 Tone 6	156.0750	156.7 Tone 6	N	H	A	
16/20	Emergency	AIR GUARD	Emergency	168.6250	None	168.6250	110.9 Tone 1	N	H	A	
Prepared By (Communications Unit Leader)				Incident Location: Quincy, CA		Latitude		N		Longitude W	
Sal Bonilla Jr, Kevin Janes, Tim Maguire <i>[Signature]</i>				Cnty: Plumas							
Communications Unit (619) 359-3983 or (619) 383-6887											

# ICS 205 - INCIDENT RADIO COMMUNICATIONS PLAN

**1. Incident Name:** NORTH COMPLEX WEST ZONE  
PAGE 1 OF 2

**2. Date/Time Prepared**  
Date: 09/22/2020  
Time: 1930

**3. Operational Period:**  
Date From: 09/23/20  
Time From: 0700  
Date To: 09/24/20  
Time To: 0700

4. Communications		Name	Assigned To	Rx Freq	Rx Tone	Tx Freq	Tx Tone	Notes
Ch#	Function							
1	COMMAND	BUTTE CMD T2	ALL DIVS	154.4150	123.0 (T2)	159.0000	123.0 (T2)	SUNSET
2	COMMAND	BUTTE CMD T4	ALL DIVS	154.4150	123.0 (T2)	159.0000	136.5 (T4)	BALD MTN
3	COMMAND	BUTTE CMD T5	ALL DIVS	154.4150	123.0 (T2)	159.0000	146.2 (T5)	ST. JOHN
4	COMMAND	BUTTE CMD T13	ALL DIVS	154.4150	123.0 (T2)	159.0000	141.3 (T13)	BLOOMER
5	TACTICAL	CDF T5	DIV C	151.2500	192.8 (T16)	151.2500	192.8 (T16)	BRANCH XX
6	TACTICAL	CDF T24	DIV F	151.3325	192.8 (T16)	151.3325	192.8 (T16)	BRANCH XX
7	TACTICAL	CDF T29	ALL DIVS	151.3475	192.8 (T16)	151.3475	192.8 (T16)	***MORNING BRIEFING***
8	TACTICAL	CDF T26	DIV D	159.2925	192.8 (T16)	159.2925	192.8 (T16)	BRANCH XX
9	TACTICAL	CDF T27	DIV I	159.3075	192.8 (T16)	159.3075	192.8 (T16)	BRANCH XX
10	TACTICAL	VTAC11	SOUTH 1	151.1375	156.7 (T6)	151.1375	156.7 (T6)	SOUTH CONTINGENCY
11	TACTICAL	CDF T31	NORTH 1	159.3825	192.8 (T16)	159.3825	192.8 (T16)	BRANCH XXIII/XXV
12	AIR TO GROUND	167.9500	AIR TO GROUND	167.9500		167.9500		***AIR TO GROUND COMMAND***
13	AIR TO GROUND	168.4000	ALL DIVS	168.4000		168.4000		***AIR TO GROUND TAC***
14	AIR TO GROUND	CDF T18	ALL DIVS	159.3450	192.8 (T16)	159.3450	192.8 (T16)	***OROVILLE ZONE***
15	MEDICAL	CALCORD	ALL DIVS	156.0750	156.7 (T6)	156.0750	156.7 (T6)	MEDICAL COORDINATION
16	AIRGUARD	AIRGUARD	ALL DIVS	168.6250		168.6250	110.9 (T1)	EMERGENCY USE ONLY
17								
18								
19								
20	AIRGUARD	AIRGUARD	ALL DIVS	168.6250		168.6250	110.9 (T1)	EMERGENCY USE ONLY

**5. Special Instructions**  
 \*\*\*THE LATEST CLONE FOR SEPTEMBER 23, 2020 IS NCWZ 4\*\*\* WEST ZONE COMMUNICATIONS # 559-513-7251 \*\*\* MORNING BRIEFING IS ON CDF T29\*\*\*

**6. Prepared by (Communications Unit Leader):** Name: Mike Heyfron  
 Signature: \_\_\_\_\_  
 Date/Time: 09/22/20 1930

# ICS 205 - INCIDENT RADIO COMMUNICATIONS PLAN

<b>1. Incident Name:</b> NORTH COMPLEX WEST ZONE PAGE 2 OF 2	<b>2. Date/Time Prepared</b> Date: 09/22/2020 Time: 1930	<b>3. Operational Period:</b> Date From: 09/23/20 Date To: 09/24/20 Time From: 0700 Time To: 0700
--	--	---




4. Communications									
Ch#	Function	Name	Assigned To	Rx Freq	Rx Tone	Tx Freq	Tx Tone	Notes	
1	COMMAND	BUTTE CMD T2	ALL DIVS	154.4150	123.0 (T2)	159.0000	123.0 (T2)	SUNSET	
2	COMMAND	BUTTE CMD T4	ALL DIVS	154.4150	123.0 (T2)	159.0000	136.5 (T4)	BALD MTN	
3	COMMAND	BUTTE CMD T5	ALL DIVS	154.4150	123.0 (T2)	159.0000	146.2 (T5)	ST. JOHN	
4	COMMAND	BUTTE CMD T13	ALL DIVS	154.4150	123.0 (T2)	159.0000	141.3 (T13)	BLOOMER	
5	TACTICAL	CDF T32	REPAIR 2	151.2425	192.8 (T16)	151.2425	192.8 (T16)	SUPP REPAIR	
6	TACTICAL	VFIRE 23	REPAIR 1	154.2950	156.7 (T6)	154.2950	156.7 (T6)	SUPP REPAIR	
7	TACTICAL	CDF T29	ALL DIVS	151.3475	192.8 (T16)	151.3475	192.8 (T16)	***MORNING BRIEFING***	
8	TACTICAL	VFIRE 25	DIV M/R/T	154.2875	156.7 (T6)	154.2875	156.7 (T6)	BRANCH XXIII/XXV	
9	TACTICAL	CDF T13	SOUTH 2/CHEORKEE	151.3775	192.8 (T16)	151.3775	192.8 (T16)	SOUTH 2/CHEORKEE CONTINGENCY	
10	TACTICAL	VTAC11	SOUTH 1	151.1375	156.7 (T6)	151.1375	156.7 (T6)	SOUTH CONTINGENCY	
11	TACTICAL	CDF T31	NORTH 1	159.3825	192.8 (T16)	159.3825	192.8 (T16)	BRANCH XXIII/XXV	
12	AIR TO GROUND	167.9500	AIR TO GROUND	167.9500		167.9500		***AIR TO GROUND COMMAND***	
13	AIR TO GROUND	168.4000	AIR TO GROUND	168.4000		168.4000		***AIR TO GROUND TAC***	
14	AIR TO GROUND	CDF T18	AIR TO GROUND	159.3450	192.8 (T16)	159.3450	192.8 (T16)	***OROVILLE ZONE***	
15	MEDICAL	CALCORD	ALL DIVS	156.0750	156.7 (T6)	156.0750	156.7 (T6)	MEDICAL COORDINATION	
16	AIRGUARD	AIRGUARD	ALL DIVS	168.6250		168.6250	110.9 (T1)	EMERGENCY USE ONLY	
17									
18									
19									
20	AIRGUARD	AIRGUARD	ALL DIVS	168.6250		168.6250	110.9 (T1)	EMERGENCY USE ONLY	

**5. Special Instructions**

\*\*\*THE LATEST CLONE FOR SEPTEMBER 23, 2020 IS NCWZ 4\*\*\* WEST ZONE COMMUNICATIONS # 559-513-7251\*\*\* MORNING BRIEFING IS ON CDF T29\*\*\*

<b>6. Prepared by (Communications Unit Leader):</b> Name: Mike Heyfron	Signature: _____
ICS 205 - CONTROLLED UNCLASSIFIED INFORMATION/BASIC	NIMS IAP Date/Time: 09/22/20 1930

Section Chief / Unit Leader	Name	Phone Number	Comments
<b>FINANCE SECTION</b>			
Chief	Judy Reynolds	208-863-6556	
<b>INFORMATION</b>			
Public Information Officer	Sean Collins	310-795-3075	
Media PIO Line		530-316-4487	
<b>LOGISTICS SECTION</b>			
LOGS Chief	Cheryl Raines	208-761-2635	
LOGS Chief	Tracy Stellman	209-283-4562	
COML Lead	Sal Bonilla Jr.	707-292-1983	
COML Deputy	Kevin Janes	510-812-9502	
Brownsville ~ COML	Tim Maguire	408-679-2305	
INCM	Dianne Duncan	530-394-8102	
Communication Trailer	RADO Desk	619-363-6887	
Communication Trailer	INCM Desk	619-359-3983	
Facility Unit Leader	Aron Levin	208-854-9621	
Brownsville ~ Basecamp Manager	Robert Griffith	559-301-7673	
Food Unit Leader - North Complex	Linda Guy		
Brownsville BC ~ Food Unit Leader	Jan Palecek	559-288-5881	
Brownsville BC ~ Ground Support Unit Leader	Jason Kammann	916-296-6491	
Ground Support Unit Leader	Ron Brewer	619-373-4900	
Ground Support - Transport	Nancy Romero	760-987-5019	
Ground Support - Repairs	Jared Bynum	<b>601-670-0939</b>	
<b>Medical Unit Leader</b>	<b>Eric Williams</b>	<b>661-8091967</b>	
<b>Medical Unit Leader</b>	<b>Doug Stuart</b>	<b>805-906-4090</b>	
<b>Brownsville BC ~ Medical Unit Leader (T)</b>	<b>Mike Harris</b>	<b>559-707-9393</b>	
Brownsville BC ~ Supply Unit Leader	Jennifer Wells	530-394-8042	
Supply Unit Leader (T)	Jennifer Armstrong	530-329-1701	
<b>OPERATIONS SECTION</b>			
<b>North Zone Day OPS</b>			
<b>South Zone Day OPS</b>	<b>Dave Pereira</b>	<b>530-391-9661</b>	
<b>West Zone OPS</b>	<b>Shane Lauderdale</b>		
<b>Night Branch</b>	<b>James Courtright</b>	<b>208-867-2734</b>	
<b>Branch X</b>	<b>Robert Berlolina</b>	<b>808-720-8161</b>	
<b>Planning OPS</b>	<b>Jake Cagle</b>	<b>661-331-2103</b>	
<b>Spike Camp Support OPS</b>	<b>Robin Ace</b>	<b>907-841-6266</b>	
<b>Structure Protection Group</b>	<b>Mark Mott</b>	<b>208-867-3472</b>	
IMET	Sean Luchs	240-499-6654	
<b>Gansner Airport</b>	<b>North Helibase</b>	<b>916-296-4876</b>	
<b>Nervino Airport, Nervino Helibase</b>	<b>Land Line</b>	<b>530-832-9944</b>	
	<b>Cell</b>	<b>916-296-9174</b>	
<b>PLANNING SECTION</b>			
Planning Section Chief	Shared w/Demob	916-296-7862	
Brownsville BC ~ Plans	Tom Reaves	916-291-2651	
Resource Unit Leader	Mike Vetti	916-296-8599	
Situation Unit Leader	Damain Guilliani	619-992-2353	
Situation Unit Leader	Jeremey Camacho	805-760-5867	
Demob Unit Leader	Marian Kadota	916-296-7862	
Status Check-in Recorder	SCKN Desk	916-396-2402	
<b>SAFETY</b>			
Safety Officer	Mike Alforque	805-458-1685	
Night Safety Officer	Larry Wright	530-526-2206	
Line Safety Officer	Michael Tyrrell	530-228-2821	
Branch X SOFR	Pat Dotson	619-742-4269	
Branch X SOFR	James Chard	801-644-9302	
Branch X SOFR(T)	Rob Shields	906-630-5092	
Please Contact Communications Unit with any updates Updated 22-Sept-1630hrs			

1. Incident Name				2. Operational Period				
<b>North Complex</b>				Date/Time: <b>9/23/20-9/24/20 (0600-0600)</b>				
3. Medical Aid Stations / Ambulance Services / REMS								
Name	Location		Frequency		Advanced Life Support (ALS)			
					Yes	No		
Frontline Medical	Quincy ICP				RN at Trailer			
Frontline Medical	Brownsville Camp				RN at Trailer			
Medic 2	Branch VII (NIGHT shift)		Command		ALS			
Medic 3	Branch X Day / ICP NIGHT		Command		ALS			
Medic 4	Branch VII / ICP NIGHT		Command		ALS			
Medic 5	Branch VII		Command		ALS			
Rapid Extraction Module Support (REMS)	Reference to 204 REMS Location		Command		ALS/BLS			
4. Air Rescue / Air Ambulance Services								
Name	Location		Type of Aircraft & Capability					
Care Flight 4	Beckwourth		ALS, 24 Hours (ETA 30 MIN)					
National Guard 821	Redding		ALS, Hoist, 24 Hour (ETA 30 MIN)					
Cal Fire 202	Susanville		BLS, Hoist, Day Only (ETA 30 MIN)					
CHP H14 / H16	Redding		ALS, Hoist, Day Only (ETA 30 MIN)					
5. Hospitals (all times estimated from incident location)								
Name & Level	GPS Datum – WGS 84 Degrees Decimal Minutes		Travel Time (From ICP)		Phone	Helipad		Address
	Lat:	Long:	Air	Gnd		Yes	No	
Plumas District Hospital (Level 4)	N 39° 56.4115'	W 124° 08.800'	5 MINS	20 MINS	530-283-7110	X		1065 Bucks Lake Rd Quincy, CA
Enloe Medical Center (Level 2)	N 39° 44.50'	W 122° 38.74'	30 MINS	2 HRS	530-332-7743	X		1530 Esplanade Rd Chico, CA
Oroville Hospital (Level 3)	N 39° 30.4667'	W 121° 32.6333'	30 MINS	3.5 HRS	530-532-8340	X		2767 Olive Highway Oroville, CA
Adventist Health and Rideout (level3)	N 39° 08.19'	W 121° 35.39'	30 MINS	3.5 HRS	530-749-4300	X		726 4 <sup>th</sup> St. Marysville, Ca
Renown Medical Center (Level 2)	N 39° 31.52'	W 124° 05.45'	30 MINS	1.5 HRS	775-982-2005	X		1156 Mill St Reno, NV
U.C. Davis Medical Center (Level 1 Trauma/Burn)	N 38° 33.32'	W 121° 27.35'	45 MINS	3 HRS	916-703-6576	X		2315 Stockton Blvd. Sacramento, CA.
6. Division / Crew Emergency Pre-Plan								
<i>Update and discuss with assigned resources daily.</i>								
Fireline EMT / Medic's Division / Branch Location								
Air Hoist site location site: Lat: / Long: / Elevation:								
Helispot: Lat: / Long: / Elevation:								
MED LZ:								
7. Prepared By (Medical Unit Leader)			8. Date/Time		9. Reviewed By (Safety Officer)		10. Date/Time	
MEDL Eric Williams 			9/22/2020 1800		SOF1 Curt Schwarm 		9/22/2020 1800	
								



**Medical Incident Report**

FOR A **NON-EMERGENCY INCIDENT**: WORK THROUGH CHAIN OF COMMAND TO REPORT AND TRANSPORT INJURED PERSONNEL AS NECESSARY.

FOR A **MEDICAL EMERGENCY**: IDENTIFY ON SCENE INCIDENT COMMANDER BY NAME AND POSITION AND ANNOUNCE "MEDICAL EMERGENCY" TO INITIATE RESPONSE FROM COMMUNICATIONS

**Use the following items to communicate situation to communications/dispatch.**

**1. CONTACT COMMUNICATIONS / DISPATCH** (Verify correct frequency prior to starting report)  
*Ex: "Communications, Div. Alpha. Stand-by for Emergency Traffic."*

**2. INCIDENT STATUS:** Provide incident summary (including number of patients) and command structure.  
*Ex: "Communications, I have a Red priority patient, unconscious, struck by a falling tree. Requesting air ambulance to Forest Road 1 at (Lat./Long.) This will be the Trout Meadow Medical Incident, IC is TFLD Jones. EMT Smith is providing medical care."*

Severity of Emergency  AND  Transport Priority (priority 1, 2, 3)	<input type="checkbox"/> <b>RED / PRIORITY 1 Life or limb threatening injury or illness. Evacuation need is IMMEDIATE</b> <i>Ex: Unconscious, difficulty breathing, bleeding severely, 2° – 3° burns more than 4 palm sizes, heat stroke, disoriented.</i>  <input type="checkbox"/> <b>YELLOW / PRIORITY 2 Serious Injury or illness. Evacuation may be DELAYED if necessary.</b> <i>Ex: Significant trauma, unable to walk, 2° – 3° burns not more than 1-3 palm sizes.</i>  <input type="checkbox"/> <b>GREEN / PRIORITY 3 Minor Injury or illness. Non-Emergency transport</b> <i>Ex: Sprains, strains, minor heat-related illness.</i>
Nature of Injury or Illness & Mechanism of Injury	Brief Summary of Injury or Illness (Ex: Unconscious, Struck by Falling Tree)
Transport Request	Air Ambulance / Short Haul/Hoist Ground Ambulance / Other
Patient Location	Descriptive Location & Lat. / Long. (WGS84)
Incident Name	Geographic Name + "Medical" (Ex: Trout Meadow Medical)
On-Scene Incident Commander	Name of on-scene IC of Incident within an Incident (Ex: TFLD Jones)
Crew Patient Care	Name of Care Provider (Ex: EMT Smith)

**3. INITIAL PATIENT ASSESSMENT:** Complete this section for each patient as applicable (start with the most severe patient)

Patient Assessment: (IRPG PAGE 106)	Age:	Weight:	Chief Complaint:
Skin Signs: (color/moisture/temp)	Level of Consciousness:	BP:	HR:      Respirations:
Treatment:			

**4. TRANSPORT PLAN:**

Evacuation Location (drop point, intersection, helispot, Lat. / Long, hazards)	Patient's ETA to Location:
--	----------------------------

**5. ADDITIONAL RESOURCES / EQUIPMENT NEEDS:**

*Paramedic / EMT - Crews - Immobilization Devices - AED - Oxygen - Trauma Bag - IV/Fluid(s) - Splints - Rope rescue - Wheeled litter - HAZMAT - Extraction*

**6. COMMUNICATIONS: Identify State Air/Ground EMS Frequencies and Hospital Contacts as applicable**

Function	Channel Name/Number	Receive (RX)	Tone/NAC *	Transmit (TX)	Tone/NAC *
COMMAND					
AIR-TO-GRND					
TACTICAL					

**7. CONTINGENCY: Considerations:** If primary options fail, what actions can be implemented in conjunction with primary evacuation method?  
*Be thinking ahead.*

**8. ADDITIONAL INFORMATION:** Updates/Changes, etc.

**REMEMBER:** Confirm ETA's of resources ordered. Act according to your level of training  
 Be Alert - Keep Calm - Think Clearly - Act Decisively

\*\*\* Follow up with MEDL upon return to ICP \*\*\*



**TENTATIVE DEMOB LIST  
NORTH COMPLEX CA-PNF-001308**

**9/23/2020**

7:00	C-200	CRW CAMP CCC SHASTA 22	CC
7:00	E-12	ENG1 S/T 4808 A E-12	ES1
7:00	E-281	ENG1 S/T 4807 A E-281	ES1
7:00	E-572	ENG6 GRIZZLY MT E-572	ENG6
7:00	O-752	STOWER, SHANE RUSSELL	SEC1
7:30	O-682	RAYMOND, KEVIN	HMGB
8:00	O-609	FELIX, SARA ELIZABETH	ORDM
8:00	O-727	HICKMAN, AMANDA A	TFLD
8:30	O-553	HANSON, MARK A	AREP
8:30	O-681	MORRIS, CHRISTOPHER J	RCDM
8:30	O-768	RATAJ, RICHARD	FOBS
8:30	O-943	BRILLENZ, DAVE B	AREP
17:00	O-730	SNOUFFER, PAUL D	HEQB

**9/24/2020**

7:00	C-180	CRW1 GILA HOTSHOTS IHC C-180	HC1
7:00	E-177	ENG3 VULCAN 22 E-177	ENG3
7:00	E-658	FEL2 WYEAST E-658	FEL2
7:30	E-670	SKD2 WYEAST E-670	SKD2
7:30	E-687	ENG3 S/T 2201 C E-687	ES3
8:00	E-582	PU PVT BARKLEY	PU
8:00	E-664	MAST1 NORTHSTATE E-664	MAST
7:30	O-605	DOTSON, PATRICK D	SOFR
7:30	O-814	HERRICK, CHANTEL D	PIO2
8:00	O-712	PICCHI, EMIL	TNSP
8:00	O-786	MUELLER, ANDERSEN T	HEQB
8:00	O-787	STEVENS, ADAM	HEQB
8:30	O-630	GUY, LINDA	LSC3
8:30	O-653	MICHEHL, SARAH A	GISS
8:30	O-838	MILLER, JASON T	TFLD
17:00	O-836	PERRY, JON A	PIOF
18:00	O-820	FIAONI, MICHAEL G	ABRO

## **FINANCE MESSAGE**

We would like to offer you another option for submitting your CTR's and Shift Tickets:

- **Electronic fillable PDF CTR/Shift Ticket.** If you have QR code capability, QR codes to fillable forms are at bottom of this page. Make sure the forms are signed by the supervisor before submitting to Finance. In order to use fillable forms, you must have some version of Adobe Acrobat downloaded on your device, or you can send to your email and fill out.
- **Hard copy CTR/Shift Ticket.** You may fill out a hard copy CTR/Shift Ticket, snap a picture and email to Finance OR you may turn in your actual hard copy as usual. If you send in a picture, please make sure it is legible and includes the supervisor's signature at the bottom.

**EMAIL: Write TIME in subject line and email to :**

**[2020.northcomplex.finance@firenet.gov](mailto:2020.northcomplex.finance@firenet.gov)**

### **PLEASE:**

- Crews need to include a manifest with their first CTR.
- Try to submit your times at least every other day.


### **WHEN YOU ARE CLOSE TO DEMOB:**

- Follow the demob plan instructions based on your travel route home.
- Submit all time documentation (including travel home) ahead of demob.
- Abide by scheduled demob time.

## **QR codes for Electronic Times**

**Use this link for fillable Crew Time Report (CTR)**

**Use this for fillable Equipment Time Report (Shift Ticket)**



## **EXTENSION PROCESS**

Due to lack of resources nationwide and the inability to obtain new resources to replace those that are reaching their maximum length of assignment, the following guidelines apply.

**HEALTH, READINESS, AND CAPABILITY MUST BE CONSIDERED PRIOR TO ASSIGNING INCIDENT PERSONNEL BACK TO BACK ASSIGNMENTS. THE HEALTH AND SAFETY OF INCIDENT PERSONNEL AND RESOURCES WILL NOT BE COMPROMISED UNDER ANY CIRCUMSTANCES.**

### **Federal employees, Local and out of state cooperating agencies**

1. Obtain written approval from home unit supervisor
2. Obtain written approval from DIVS for extension or crew swap
3. See Resources Unit at ICP 4-5 days prior to 14<sup>th</sup> working day
4. If approved to extend, obtain extension form from DMOB
  - Extension options:
    - i. Extend to 21 days (exclusive of travel to and from incident. Time spent in staging and preposition status count towards the 21 day assignment.)
    - ii. Extend to 30 days. Inclusive of mandatory days off and exclusive of travel. (must have 2 days R&R between day 15-21)
5. Extension form needs to be signed by approvers listed.
6. For crew swap, bring 213 (Equipment Operator/Crew Change) to Check-in with Operations signature, method of travel, names of all personnel replacing existing crew, and home dispatch unit contact information.
  - Note crew swap on time documents and provide to finance
  - Replacement crew **must** arrive on 14<sup>th</sup> day of the existing crews work assignment and be available to work the following day
  - Bring fireline safety cards and ID.

### **Private contractors**

1. Obtain written approval from Operations on 213 (general message) and bring to Resources Unit.
  - After working 14 days you must take at least 2 days R&R unpaid and can return to incident for an additional 14 day assignment.
  - At any time between day 1-14 you can swap personnel and provide information of new crew members to Check-In and Finance.
  - After a 30-day assignment, an extra 14 days can be considered.



## Local Government Resources on CFAA

If you are demobing from an incident and there is no OES AREP on site  
F-42 thru the Incident Finance Section Chief or the Incident Commander  
**One of them must sign your 42's**

The Incident keeps the Pink copy and you keep the Golden.  
The Original and Green you mail to OES Headquarters as per the  
instructions on the front of your F-42


## OES JOB AIDS, FORMS, F-42 SAMPLES AND CFAA AGREEMENT



**You're OES AREP on the North Complex  
Kit Bailey  
530-307-1307**



# Human Resource Message



North Complex  
September 23, 2020

**Our time is getting shorter...  
How about our Tempers???**

For some, we can see the end in sight, although this has been an uncertainty for a while. Some are ready to leave; some are staying longer.

With the hard work and especially the changes taking place, it is easy to get on edge and "on the edge" with each other. Let's guard against that and try to help each other out.

~Take care and be safe.

**A quick temper will make a fool of you soon enough.**


~Bruce Lee

**Adam Alvarez – HRSP Text (707) 373-8715**





# NORTH COMPLEX SEPT 23, 2020



## THANK YOU, TRAINERS!

### TO DATE INCIDENT TOTALS

<b>FIRE SIZE</b>	<b>300,204 ACRES</b>
<b>NUMBER OF DAYS</b>	<b>36</b>
<b># OF PERSONNEL ON INCIDENT</b>	<b>695</b>
<b>TOTAL # OF TRAINEES</b>	<b>199</b>
<b># OF CLOSED TRAINEES</b>	<b>119</b>
<b># OF <u>ACTIVE</u> TRAINEES</b>	<b>80</b>
<b>STATES REPRESENTED</b>	<b>28</b>

Create Your Own Opportunities.

Do not Wait for Them to Come to You



# Maidu Requests for Visiting Homeland

## 1. "Be good to the land and the land will be good to you." Maidu quote

Thank you fire fighters for helping us keep our homes and cultural sites safe.

## 2. Enjoy your visit in the Mountain Maidu and Valley Maidu homelands.

Archeological sites and the resources they contain are not public property. A place, site or resource may have significance to a family or local tribe, which often carries with it a special level of protection.

## 3. Take care to avoid injuries.

Cultural sites are very old and fragile. Archeological resources are anything over 50 years old and can therefore erode easily. Also, historic dump sites can be hazardous, with sharp glass, rusty metal, and compounds and chemicals that can harm you.

## 4. Enjoy with care.

Oils from skin damage pictographs (rock paintings) and petroglyphs (rock carvings). It ruins irreplaceable historic resources, and it is illegal.

## 5. Don't touch the knickknacks.

ALWAYS LEAVE ARTIFACTS RIGHT WHERE YOU FIND THEM. Out of context, artifacts mean little to archeologists. Often the most important aspect of archeological resources is their relationship to the place and other adjacent resources. Archeological sites and artifacts are our direct link to stories that otherwise might not be told. How can these stories be complete or accurate if the setting is altered or lost? For this and other reasons, it is illegal to move or remove artifacts.

## 6. Feel free to discover.

Some of the sites are identified, and some sites are not recorded. If you happen to come across a cultural site we ask you to treat it like you would any cultural artifact. And note the location and report it to a Resource Advisor.

Speak with resource advisors about the potential for archaeological sites being located adjacent to roads or proposed fire lines. It's easy to destroy features and artifacts in the dark.

- Over approximately 160 years, many changes have reshaped tribal relationships with these vast landscapes as well as with each other, and yet our knowledge of and responsibilities to these incredibly rich and vast landscapes remains strong. **We appreciate your dedication to care for and building your own relationships with our natural environment while protecting these fragile and irreplaceable resources!**

# WATER SOURCE USE LOG

DATE: \_\_\_\_\_ INCIDENT: \_\_\_\_\_

DIVISION/GROUP: \_\_\_\_\_

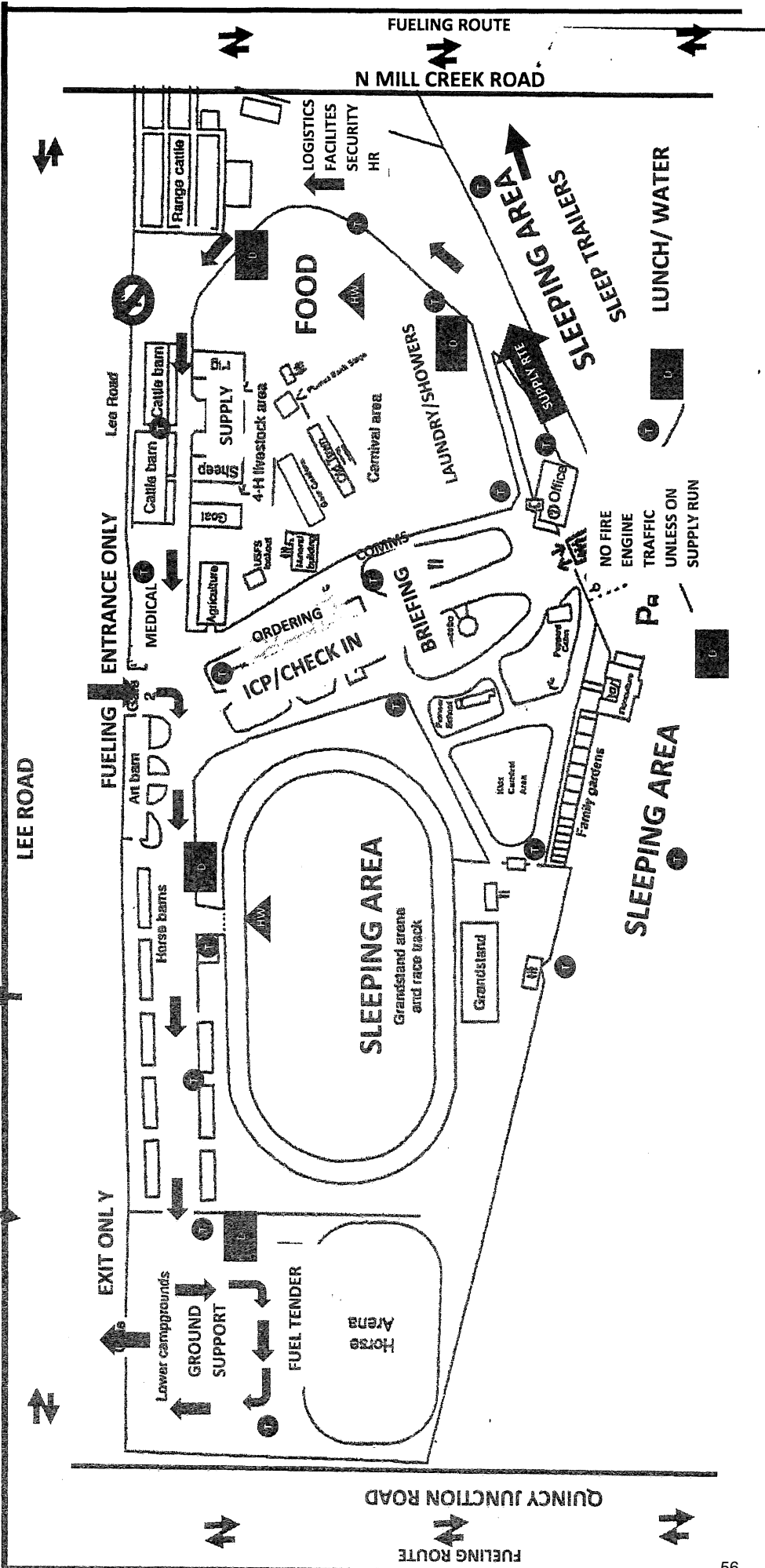
WATER TENDER VENDOR OR AGENCY ID: \_\_\_\_\_

WATER SOURCE LOCATION	HYDRANT	OPEN SOURCE (POND, CREEK)	TANK	GALLONS USED	PROPERTY OWNER CONTACT INFO

**TURN IN TO FINANCE EQUIPMENT TIME DAILY**

This document is intended to track, record, and validate the amount of water used on an incident. It is not intended to review the performance of equipment using water on an incident.

GROUND SUPPORT  
INSPECTION  
MAINTENANCE  
DEMOB VEHICLES



NO FIRE  
ENGINE  
TRAFFIC  
UNLESS ON  
SUPPLY RUN



