

INCIDENT ACTION PLAN  
**NORTH COMPLEX**

NORTH ZONE / SOUTH ZONE

CA-PNF-001308 P5NFZ7 (0511)



THURSDAY



OPERATIONAL PERIOD

10/1/2020 0600 – 10/2/2020 0600



IAP/MAP PASSWORD 001308

Quiet Hours 2200 - 0500



0600 - Day Operations Briefing

1800 - Night Operations Briefing

## INCIDENT OBJECTIVES (ICS 202)

<b>1. Incident Name:</b>	<b>2. Operational Period:</b>	
NORTH COMPLEX	Date/Time From: 10/01/2020 0600      THU	Date/Time To: 10/02/2020 0600      FRI
<b>3. Objective(s):</b>		
<p><u>Leaders Intent:</u> Defend against threats to life, communities, commercial timber, critical infrastructure and natural, cultural and historic values.</p> <p><u>Management Objectives:</u></p> <ul style="list-style-type: none"> <li>· Utilize nationally recognized risk management processes to minimize threats to the public and emergency responders.</li> <li>· Use risk-based decision making and utilize strategies involving MIST to protect and defend cultural values and natural resources.</li> <li>· Foster and maintain positive relationships with all stakeholders and the public by sharing critical information so timely decisions and actions can be implemented.</li> <li>· Manage incident cost effectively for the values at risk through regular and ongoing cost analysis.</li> <li>· Follow identified standard procedures to minimize the spread of Covid-19 to all functions of the incident.</li> </ul> <p><u>Control Objectives:</u></p> <ul style="list-style-type: none"> <li>· Keep all contained fires within existing perimeters.</li> </ul> <p>Keep the fire:</p> <ul style="list-style-type: none"> <li>· South of Quincy, Meadow Valley, the 24N29X road system, and the eastern portion of the Buck's Lake Wilderness boundary north of Silver Lake</li> <li>· North of Butte and Yuba County line and the Plumas and Sierra County line</li> <li>· West of 24N51B and State Highway 70 corridor</li> <li>· East of the West Zone demarcation lines</li> </ul>		
<b>4. Operational Period Command Emphasis:</b>		
Continue to anticipate, observe and report any changes in fire weather and fire behavior conditions.		
<b>General Situational Awareness:</b>		
Practice vigilance in COVID-19 prevention. Follow CDC, local and team protocols.		
<b>5. Site Safety Plan Required?</b> Yes <input type="checkbox"/> No <input checked="" type="checkbox"/>		
<b>Approved Site Safety Plan(s) Located at:</b>		
<b>6. Incident Action Plan</b> (the items checked below are included in this Incident Action Plan):		
<input checked="" type="checkbox"/> ICS 202 <input checked="" type="checkbox"/> ICS 203 <input checked="" type="checkbox"/> ICS 204 <input checked="" type="checkbox"/> ICS 205 <input type="checkbox"/> ICS 205A <input checked="" type="checkbox"/> ICS 206	<input type="checkbox"/> ICS 207 <input checked="" type="checkbox"/> ICS 208 <input checked="" type="checkbox"/> ICS 220 <input checked="" type="checkbox"/> Map/Chart <input checked="" type="checkbox"/> Weather Forecast/Tides/Currents	<b>Other Attachments:</b> <input checked="" type="checkbox"/> COVID-19 PROTOCOLS <input checked="" type="checkbox"/> TENTATIVE DMOB & TIPS <input checked="" type="checkbox"/> LINE SUPPLY ORDER FORM <input checked="" type="checkbox"/> OTHER ATTACHMENTS
<b>7. Prepared by:</b> ROCCO SMART	<b>Position/Title:</b> PSC2	<b>Signature:</b>
<b>8. Approved by Incident Commander:</b>		<b>Signature:</b>
<b>ICS 202</b>	<b>IAP Page</b>	<b>Date/Time:</b> 09/30/2020 2020

## ORGANIZATION ASSIGNMENT LIST

Incident Name		Operations Section	
<h1>North Complex</h1>		Planning	Jay Slagowski, Casey Cheesbrough (T)
		Division/Group	
		Branch II	
Date Prepared	Time Prepared	Branch Director	Shay Rogge
9/30/2020	1900	MM DIVS	Jeff Hurd (T)
Operational Period		OO DIVS	Matt Jones
10/1/20 – 10/2/20 DAY 0600-1800 NIGHT 1800-0600		Branch V	
Incident Commander and Staff		Branch Director	Rodney Redinger
Incident Commander	Troy Hagan, Paul Duarte (T)	AA DIVS	Gary Moore (T)
Deputy	Patrick Pearson	SS DIVS	
Safety Officer	Rob Pelton, Kurt Schierenbeck Justin Conrad (T)	QQ DIVS	Joe Duran, Ed Smith (T)
Covid Advisor	Mike Crotteau	WW DIVS	Jesse Plummer
Medical Unit	Ray Bondi, Jeff Basamanowicz (T)	Z DIVS	
Information Officer	Dawn Sanchez, Brant Porter, Tracy LeClair	South Zone	
Liaison Officer	Cari Zorno, Sam Carle	Field Operations	Tom Barter
Human Resources	Natasha Gillispie	BB/DD DIVS	Brian Mensch, Christopher Rokosh (T)
Agency Representatives		GG DIVS	Nate Weidow, Kyle Golus (T)
Canadian Liaison	Dennis Rexin	Staging	
USFS Plumas NF	Chris Carlton - AA	Staging Area Manager	
USFS Plumas NF	Dave Brillenz - AREP - Feather River RD	Road Group	
CHP	Erik Egide	Supervisor	Francisco Rico
SPI	Steve Dubonis	West Zone – Branch XX	
WM. Beatty & Assoc.	John Vann	Branch Director	
CAL OES	Patrick Titus	C DIVS	Mike Conaty
California State Parks	Kathy Searl	West Zone – Branch XXIII / XXV	
CCC	Ben Herbert	Branch Director	
Planning Section		M/R/T DIVS	Omar Gurrola
Chief	Peter Barth, Rocco Snart, Mike Rubenstein (T)	Night Branch	
Resource Unit	Kellie Stover, Amy Daniels, Logan Brown (T)	South Night DIVS	Ray Torres
Situation Unit	Bill Maron (T), Parker Coombs (T)	North Night DIVS	Terry McShane
GIS Specialists	Glenda Torres, Jean Olson, Rob Daley Sarlyn McCormick (v), Craig Gallagher (T)	Air Operations Branch	
Fire Behavior	Boyd Lebeda	Air Operation Branch Director	Carolyn Blatz
Meteorologist	Sean Luchs	Air Support Group Supervisor	
Demobilization Unit	Dave Farmer, Jeremy Fauske	Air Tactical Group Supervisor	Fred Brewster, Brian Baker
Check In	Madeleine Levaggi, Chris Adams (T)	Hellbase Manager	Tom Kennedy, Dave Dale
Documentation Unit	Jo Smith (T)	Logistics Section	
Resource Advisor	Stephan Hodges (305-915-8722)	Chief	Randy Spiering, Darin Gehring (T) Nate Haynes (T)
Air Resource Advisor	Mark Copple, Paul Corrigan	Facilities Unit	Warren Findley
Long Term Analyst	Krista Gollnick-Waid (v), Kirk Will (T)	Ground Support Unit	Jared Bynum, Jamie Rietz
Finance Section		Communications Unit	Jim Midyett
Chief	Mavis Biastoch, Kayla Davin (T)	IT Specialist	Kevin Watts, Mark Jones
Time Unit (v)	Sam Wilde, Connie Mock (T)	Supply Unit	Robin Brooks
Cost Unit	Natasha Goedert	Food Unit	Clyde Leggins
Comp/Claims Unit	Julie Lyons		
Kellie Stover – RESL		PSC2	



# North Complex Weather Forecast



**Forecast Number:** 41  
**Office Responsible:** CA-PNF  
**Shift Date:** Thursday, Oct 1, 2020  
**Forecast Issued At:** 2000 hrs. 9/30/20

**Incident Meteorologist:** Sean Luchs  
**Forecast For Shift Times:** 0600 - 0600

**WEATHER DISCUSSION:** The peak of this stretch of hot, dry weather will be today, though it may still be several days until more seasonable weather arrives. Though winds will be driven by terrain in a familiar way, the large difference in nighttime temperatures across the region are flipping the time of strongest winds from the afternoon to late night and early morning, which will persist longer into the day than usual.

**Today (0600-1800):**

**Weather:** Peak summer conditions, with highs in the 80s to lower 90s for all but the highest elevations and very low humidity across the area. Stronger overnight winds may hold off afternoon terrain winds by several hours.

**High Temperatures:** *24hr Trend: steady to 3F warmer / steady to 2C warmer*  
*Upper Slopes & Ridges: 76-80°F / 24-27C Middle Slopes: 79-84°F / 26-29C*  
*Low Slopes & Valleys: 88-93°F / 31-34C*

**Afternoon Min RH:** *24hr Trend: steady*  
*Area-wide: 10-20%*

**20 Foot Winds:** *24hr Trend: steady*  
*Ridges, Slopes, and Feather River Canyon:* Terrain winds prevail, with nocturnal winds in the morning stronger and more persistent than afternoon winds. Peak winds around/just after dawn, 10-15 mph / 16-24 km/h, gusting 25-30 mph / 40-48 km/h, particularly in lower portions of the canyon.  
*Low Terrain/Valleys:* Downslope/Downvalley 0-5 mph / 0-8 km/h early, transitioning to upslope/upvalley in the afternoon, 5-10 mph / 8-16 km/h and some higher gusts.

**A.M. Inversion/Thermal Belt:** 5,000-6,000 ft. / 1500-1850 m MSL  
**Transport Wind:** NE 20 mph/32 km/h, light/variable by noon **Mixing Height:** 5,600-6,300 ft / 1700-1900 m MSL  
**LAL:** 1 **Chance of Wetting Rain (> or = to 0.10''): 0%**

**Tonight (1800-0600):**

**Weather:** Conditions tonight are again not expected to be significantly different from recent nights. This includes stronger than typical overnight slope and valley winds, particularly around midnight and dawn. These winds will become very erratic in complex terrain, particularly at stream confluences and bends.

**Low Temps:** *24hr Trend: steady*  
*High Valleys/Drainages: 43-48°F / 6-9C Low Valleys/Drainages: 65-70°F / 18-21C*  
*Slopes/Ridges: 53-58°F / 12-14C*

**Max RH:** *24hr Trend: steady*  
*Most of the area: 25-35% High valleys and drainages: 40-55%*

**20 Foot Winds:** *24hr Trend: generally steady, gusts in Feather River Canyon about 5-10 mph / 8-16 km/h faster.*  
*Most of the area:* Terrain winds shift from daytime to nighttime after 1900, 5-10 mph / 8-16 km/h.  
*Feather River Canyon:* Terrain winds stronger overnight than during the day. Winds to around 15 mph / 24 km/h, with gusts 25-30 mph / 32-40 km/h. Nocturnal winds are expected to push well into the morning before fading.

**LAL:** 1 **Chance of Wetting Rain (> OR = to 0.10''): 0%**  
**Inversion/Thermal Belt:** 5,000-6,000 ft. / 1500-1850 m MSL

**2-5 Day Outlook, Fri-Mon:** Friday will only take the edge off of today's peak heat, and conditions are expected to be similar through the weekend as conditions moderate ever so slowly. Early next week an upper disturbance will cross the Pacific Northwest – if we're lucky, it will be far enough south to push our weather back to more seasonable levels.



*Latest Weather Observations near the Incident*

## FIRE BEHAVIOR FORECAST

<b>FORECAST NUMBER:</b> 41	<b>TYPE OF FIRE</b> Wildfire
<b>FIRE NAME:</b> North Complex	<b>OPERATIONAL PERIOD</b> 10/1-10/2 Day/Night 2020
<b>DATE ISSUED</b> Tuesday, Sept. 30, 2020	<b>TIME ISSUED</b> 2000
<b>UNIT</b> Plumas National Forest	<b>SIGNED</b> Boyd Lebeda, FBAN

### INPUTS

#### **WEATHER SUMMARY - See Attached Fire Weather Forecast**

**FUELS:** Fuels and Fire Behavior Advisory for Northern California areas below 3000 feet was updated – see attached sheet. Extreme fire behavior and rapid to dangerous rates of spread has occurred during enhanced breezy periods accompanied with low humidity in areas clear of smoke.

**Dry fuel profile today.** The major fuel types found in and around the fire area are timber understory and litter with more grass and brush components in the North Fork Canyon.

Dead and down fuel moistures for today from NFDRS 24 Hour Forecast for

Cashman RAWS (upper elevations): 1 hour = 3% day, 10 hour = 4%, 100 hour = 6%, and 1000 hour = 7%.

Jarbo Gap RAWS (lower elevations): 1 hour = 3% day, 10 hour = 4%, 100 hour = 5%, and 1000 hour = 6%.

Cashman RAWS ERC levels are below the 90<sup>th</sup> %. **Jarbo Gap RAWS ERC levels are over the 90<sup>th</sup> %.**

**TOPOGRAPHY:** Steep, rugged terrain allows fire to make active upslope runs. Wind aligned with topography can funnel and accelerate winds.

### FIRE BEHAVIOR

The fire is burning in Northern Sierra mixed conifer and routinely spreads by torching and spotting. Expect spots to establish quickly and fire behavior to transition active and increase to very active when fire can access available fuels.

Fire has moved down into lower elevations in the North Fork Canyon. Fire is accessing new fuel models, on new topography and will be more influenced by canyon diurnal winds.

**Spotting distances are up to 0.3 miles (0.5 km). Probability of Ignition: Day 90% Night 55%.**

#### SPECIFIC FIRE BEHAVIOR:

##### North Zone:

**Division AA/QQ:** Expect interior activity with isolated torching and possible group torching. Potential for rollout, backing and spotting.

**Division MM:** Monitor spot fire NW of Cresta Powerhouse and any other backing, roll out, flanking or spotting along the Canyon.

**Division OO:** Expect continued backing, flanking, spotting and roll out down toward the North Fork of the Feather River and Highway 70. Watch for spot fires between Grizzly Dome Tunnel and Storrie. Expect continued torching, group torching, flanking, spotting and roll out on Grizzly Dome and down into Bucks Creek.

**Division Z:** Interior islands will continue to support fire activity – watch for potential spotting over the containment line.

##### South Zone:

**Division BB/DD/GG:** Watch for interior activity and possible spotting over containment line.

**Night Division:** Poor humidity recovery tonight – so expect fire activity to continue through the night and be poised for an early start tomorrow. A higher probability of ignition (PIG) of up to 55% will allow fire behavior to be active most of the night.

#### **AIR OPERATIONS**

Smoky conditions may limit air operations.

#### **Safety Message**

Watchout #14 – Weather becoming hotter and drier. Continue to assess the fire environment and anticipate and report changes.

# Fuels and Fire Behavior Advisory

## Northern California Geographic Area

September 29, 2020

**Subject:** Dry offshore and northerly winds, followed by high temperatures will rapidly dry out fuels across Northern California. Extreme fire behavior and rapid to dangerous rates of spread has occurred during enhanced breezy periods accompanied with low humidity in areas clear of smoke. Extreme fire behavior will become more common as the fuel drying continues in September.

**Discussion:** Weeks of record temperatures during August and September, coupled with limited precipitation has expanded extreme to severe drought conditions across much of the Geographic Area. All indications show these drought conditions persisting through early October. Light precipitation that passed over the northern part of the region only lowered fire danger for a very brief period. Fires have recently shown or exhibited moderate to rapid rates of spread or generate extreme fire behavior when influence by winds. There is a high potential for extreme fire behavior to persist under a wider range of conditions as fuel continues to dry and gusty north to northeast foehn winds events become more frequent.

**Difference from normal conditions:** Winter precipitation was below to well below normal with 55% of normal mountain snowpack. Late spring moisture during the heart of the low-mid elevation growing season led to **above normal fine fuel loading**. Typical dry summer conditions coupled with above normal temperatures has dramatically effected fuel dryness and fire danger indices. ERC's will climb back up to between 90th to 97th percentile the next 2 weeks with some PSA's experiencing seasonal record values in temperatures. This time of year, live brush has typically low moisture levels due to normal seasonal drying but recently sampled live brush are at the at historic lows for many sampling sites.

### Fuels – Low Elevation Grass Crop

#### Sierra Foothills Rangeland Forage Production Data

- 40 years of consistent data
- 2019-20 growing season 4<sup>th</sup> highest total
- 5 seasons of above normal in a row

Top 5 Growing Seasons	Pounds/Acres
2017-18	5514
1992-93	4696
1982-83	4630
2019-20	4420
2004-05	4410

For more information about the very unseasonable environmental conditions occurring, follow these links:  
[https://gacc.nifc.gov/oncc/fuelsFireDanger\\_Bi.php](https://gacc.nifc.gov/oncc/fuelsFireDanger_Bi.php)      <https://veg dri.unl.edu/Home/StateVegDRI.aspx?CA>  
[https://gacc.nifc.gov/oncc/fuelsFireDanger\\_Erc.php](https://gacc.nifc.gov/oncc/fuelsFireDanger_Erc.php)      [https://gacc.nifc.gov/oncc/fuelsFireDanger\\_Thousand.php](https://gacc.nifc.gov/oncc/fuelsFireDanger_Thousand.php)  
[https://gacc.nifc.gov/oncc/fuelsFireDanger\\_Hundred.php](https://gacc.nifc.gov/oncc/fuelsFireDanger_Hundred.php)      <https://www.esrl.noaa.gov/psd/eddi/>

#### Concerns to Firefighters and the Public:


- Cured fine fuel loading below 3,000' elevation is above normal, exhibiting very rapid fire spread.
- Firefighters should be prepared for potential extreme fire behavior and dangerous or otherwise rapid rates of spread at any time of day, especially during foehn wind events.
- The potential for extreme fire activity will likely continue until enough precipitation occurs to significantly increase and maintain higher fuel moisture readings for an extended period.
- Rapid rates of spread could have a significant impact on public safety and make evacuations difficult.

#### Mitigation Measures:


- All local and visiting firefighters need to remain aware of current and expected weather and burning conditions and consider such information while making strategic and tactical decisions.
- Employ LCES principles (Lookouts, Communications, Escape Routes, Safety Zones).
- Review current fire potential products from Predictive Services at <https://gacc.nifc.gov/oncc/predictive/weather/index.htm> or potential Red Flag conditions from the National Weather Service and weather at <https://www.wrh.noaa.gov/fire2/cafw/>.

**Area of Concern:** All areas across Northern California could see very active fire behavior. The PSA numbers associated with those areas are NC01, NC02, NC03A, NC03B, NC04, NC05, NC06, NC07 and NC08.

**Division/Group Assignment List (ICS 204 WF)**  
Controlled Unclassified Information//Basic

<b>1. Incident Name:</b>			<b>3.</b>				
NORTH COMPLEX			<b>Branch:</b>		<b>Division/Group:</b>		
<b>2. Operational Period:</b>			<b>II</b>		<b>MM</b>		
Date/Time From: 10/01/2020 0600 THU		Date/Time To: 10/02/2020 0600 FRI					
<b>4. Operations Personnel</b>							
<b>OPERATIONS CHIEF (FIELD)</b>		SHAY ROGGE		<b>OPERATIONS CHIEF (PLANNING)</b>		JAY SLAGOWSKI CASEY CHEESBROUGH (T)	
<b>DIVISION/GROUP SUPERVISOR</b>		JEFF HURD (T) - LWD 10/1		<b>SAFETY OFFICER</b>		ROB PELTON JUSTIN CONRAD (T)	
<b>AIR ATTACK SUPERVISOR</b>		FRED BREWSTER BRIAN BAKER					
<b>5. Resources Assigned this Period</b>							
Strike Team / Task Force / Resource Designator			LWD	Leader	Number Persons	Drop Off PT./Time	Pick Up PT./Time
C-199	HC1	BECKWOURTH	10/01	MIKE WINTCH	21	QUINCY/0600	QUINCY/1800
C-179	HC2	TOM FERRY FARM	10/05	FRANCISCO GARCIA	20	QUINCY/0600	QUINCY/1800
E-939	WTT2	KNF 217	10/11	MICHAEL LECKNESS	2	QUINCY/0600	QUINCY/1800
E-501	WTS2	MCDONALD	10/05	EVERT MCDONALD	1	QUINCY/0600	QUINCY/1800
E-610	WTS2	BENS	10/12	JOHN BRADLEY	1	QUINCY/0600	QUINCY/1800
O-697	FALM	BROTHERS	10/09	MATT HOLZAPFEL	2	QUINCY/0600	QUINCY/1800
O-1271	HEQB		10/14	MITCH HOKANSON	1	QUINCY/0600	QUINCY/1800
O-1375	HEQB (T)		10/14	TYLER ANDERSON	1	QUINCY/0600	QUINCY/1800
O-1225	HEQB (T)		10/11	DAVID CRAIN	1	QUINCY/0600	QUINCY/1800
E-276	DOZ2	PNF 3	10/01	CARL ZINN	2	QUINCY/0600	QUINCY/1800
E-355	DOZ2	BROWN	10/05	MICHAEL MAURER	2	QUINCY/0600	QUINCY/1800
E-750	DOZ2	ALGERINE	10/07	DAVE WARREN	3	QUINCY/0600	QUINCY/1800
E-517	FEL2	STATEWIDE	10/10	MIKE STUTESMAN	2	QUINCY/0600	QUINCY/1800
E-428	MAST2	STATEWIDE 4	10/10	PAUL BRUINGTON	2	QUINCY/0600	QUINCY/1800
E-671	SKD2	WARNER ENTERPRISES	10/08	JAMES VAUGHN	2	QUINCY/0600	QUINCY/1800
E-183	SKG2	RIM ROCK	10/05	WAYNE VANDELLEN	2	QUINCY/0600	QUINCY/1800
E-185	SKG2	PITMAN RESOURCES	10/10	HENRY DARRAH	2	QUINCY/0600	QUINCY/1800
<b>8. Division/Group Communication Summary</b>							
Function	Channel	RX Frequency N/W	RX Tone/NAC	TX Frequency N/W	TX Tone/NAC	Mode	
COMMAND	4 NIFC C3	170.4250	107.2	168.0750	107.2	A	
COMMAND	5 NIFC C44	172.5375	107.2	168.5125	107.2	A	
TACTICAL	9 CDF T5	151.2500	192.8	151.2500	192.8	A	
AIR TO GROUND	13 A/G CMD	167.9500	NONE	167.9500	NONE	A	
AIR TO GROUND	14 A/G TAC	168.4000	NONE	168.4000	NONE	A	
<b>9. Prepared By (Resource Unit Leader)</b>			<b>Approved By (Planning Section Chief)</b>			<b>Date</b>	<b>Time</b>
AMY DANIELS						09/30/2020	2012

**Division/Group Assignment List (ICS 204 WF)**  
Controlled Unclassified Information//Basic

<b>1. Incident Name:</b>			<b>3.</b>			
NORTH COMPLEX			Branch:		Division/Group:	
<b>2. Operational Period:</b>			<b>II</b>		<b>MM</b>	
Date/Time From: 10/01/2020 0600 THU		Date/Time To: 10/02/2020 0600 FRI				
<b>4. Operations Personnel</b>						
<b>OPERATIONS CHIEF (FIELD)</b>		SHAY ROGGE		<b>OPERATIONS CHIEF (PLANNING)</b>		JAY SLAGOWSKI CASEY CHEESBROUGH (T)
<b>DIVISION/GROUP SUPERVISOR</b>		JEFF HURD (T) - LWD 10/1		<b>SAFETY OFFICER</b>		ROB PELTON JUSTIN CONRAD (T)
<b>AIR ATTACK SUPERVISOR</b>		FRED BREWSTER BRIAN BAKER				
<b>5. Resources Assigned this Period</b>						
Strike Team / Task Force / Resource Designator		LWD	Leader	Number Persons	Drop Off PT./Time	Pick Up PT./Time
E-274 SKGS OBEDIAH 1		10/07	DANNY WEBB	4	QUINCY/0600	QUINCY/1800
E-424 SKG2		10/24	TAARON DAVIS	2	QUINCY/0600	QUINCY/1800
MEDIC 1 (A) EMPF		10/09	NICK WARREN	1	QUINCY/0600	QUINCY/1800
MEDIC 1 (B) EMTF		10/07	DAVE OLIVEREZ	1	QUINCY/0600	QUINCY/1800
<b>6. Control Operations/Work Assignments:</b>						
Utilize appropriate suppression methods to keep fire in its current footprint. Coordinate with West Zone Division T on Tactical Frequency 154.2875 (VFIRE25).						
<b>7. Special Instructions:</b>						
Division breakout following morning briefing will be @ DP 73. Back haul all trash, modules need to take all trash back to ICP. Drafting restrictions to prevent spread of deadly fungus to endangered frogs. Avoidance Flagging: North Complex will be red and black candy striped. Ambulance 21 (Wilderness Medics) on Hwy. 70 at Shady Rest Rest Area. REMS 31 assigned to DIV QQ and available zone-wide. **SOFR Jeff Birg assigned to DIVS AA, MM, QQ and Z.						
<b>8. Division/Group Communication Summary</b>						
Function	Channel	RX Frequency N/W	RX Tone/NAC	TX Frequency N/W	TX Tone/NAC	Mode
COMMAND	4 NIFC C3	170.4250	107.2	168.0750	107.2	A
COMMAND	5 NIFC C44	172.5375	107.2	168.5125	107.2	A
TACTICAL	9 CDF T5	151.2500	192.8	151.2500	192.8	A
AIR TO GROUND	13 A/G CMD	167.9500	NONE	167.9500	NONE	A
AIR TO GROUND	14 A/G TAC	168.4000	NONE	168.4000	NONE	A
<b>9. Prepared By (Resource Unit Leader)</b>			<b>Approved By (Planning Section Chief)</b>		<b>Date</b>	<b>Time</b>
AMY DANIELS					09/30/2020	2012



## Division/Group Assignment List (ICS 204 WF)

Controlled Unclassified Information//Basic

<b>1. Incident Name:</b>				<b>3.</b>					
NORTH COMPLEX				Branch:  <b>II</b>		Division/Group:  <b>OO</b>			
<b>2. Operational Period:</b>									
Date/Time From: 10/01/2020 0600      THU		Date/Time To: 10/02/2020 0600      FRI							
<b>4. Operations Personnel</b>									
<b>BRANCH DIRECTOR</b>		SHAY ROGGE		<b>OPERATIONS CHIEF (PLANNING)</b>		JAY SLAGOWSKI CASEY CHEESBROUGH (T)			
<b>DIVISION/GROUP SUPERVISOR</b>		MATT JONES		<b>SAFETY OFFICER</b>		ROB PELTON JUSTIN CONRAD (T)			
<b>AIR ATTACK SUPERVISOR</b>		FRED BREWSTER BRIAN BAKER							
<b>5. Resources Assigned this Period</b>									
Strike Team / Task Force / Resource Designator			LWD	Leader	Number Persons	Drop Off PT./Time	Pick Up PT./Time		
O-1237 TFLD			10/11	LONNIE STALCUP	1	QUINCY/0600	QUINCY/1800		
C-233 HC2 WYEAST FORESTRY			10/11	ANDREW WILLIAMSON	20	QUINCY/0600	QUINCY/1800		
E-836 ENG1 ENG 7621			10/16	JOSHUA MILLE	3	QUINCY/0600	QUINCY/1800		
E-880 ENG3 S/T 4660 C			10/03	ZACH STOCKDALE	27	QUINCY/0600	QUINCY/1800		
E-952 ENG3 BLM-SIFC 3232			10/13	KYLE KRACHE	5	QUINCY/0600	QUINCY/1800		
E-855 ENG4 MT-CASTLE MTN 13			10/02	SCOTT MCHENRY	3	QUINCY/0600	QUINCY/1800		
E-953 ENG4 BATTLE MTN #6412			10/14	RICK HILSMANN	3	QUINCY/0600	QUINCY/1800		
E-481 ENG6 PEANUT PIE 4			10/15	JAMES MAHER	3	QUINCY/0600	QUINCY/1800		
E-565 ENG6 MT ADAMS 622			10/01	ERIC RANDOLPH	3	QUINCY/0600	QUINCY/1800		
E-907 ENG6 AAA THUNDERBOLT			10/11	GEORGE HALL	3	QUINCY/0600	QUINCY/1800		
E-910 ENG6 ROCK CREEK #11			10/09	RYAN MITCHELL	3	QUINCY/0600	QUINCY/1800		
E-922 ENG6 COOPER CONTRACTING			10/09	WILLIAM CUTSHALL	3	QUINCY/0600	QUINCY/1800		
E-924 ENG6 MID COLUMBIA 661			10/10	DAVE JOHNSON	2	QUINCY/0600	QUINCY/1800		
E-956 ENG6 ID-SWS 612			10/12	AGUSTAV SWEARINGEN	3	QUINCY/0600	QUINCY/1800		
E-936 WTT1 9834			10/12	JOE COUTO	2	QUINCY/0600	QUINCY/1800		
E-495 WTS2 SAW LIVIN T5			10/13	DOYLE NELSON	1	QUINCY/0600	QUINCY/1800		
E-496 WTS2 SAW LIVIN 03			10/09	SAM BARTELL	1	QUINCY/0600	QUINCY/1800		
<b>8. Division/Group Communication Summary</b>									
Function	Channel	RX Frequency N/W	RX Tone/NAC	TX Frequency N/W	TX Tone/NAC	Mode			
COMMAND	1 NIFC C10	170.4125	107.2	165.9625	107.2	A			
COMMAND	2 NIFC C26	172.5500	107.2	164.8625	107.2	A			
TACTICAL	6 NIFC T3	168.6000	107.2	168.6000	107.2	A			
AIR TO GROUND	13 A/G CMD	167.9500	NONE	167.9500	NONE	A			
AIR TO GROUND	14 A/G TAC	168.4000	NONE	168.4000	NONE	A			
<b>9. Prepared By (Resource Unit Leader)</b>			<b>Approved By (Planning Section Chief)</b>			<b>Date</b>		<b>Time</b>	
KELLIE STOVER <i>Kellie Stover</i>			<i>[Signature]</i>			09/30/2020		2005	

## Division/Group Assignment List (ICS 204 WF)

Controlled Unclassified Information//Basic

<b>1. Incident Name:</b>			<b>3.</b>				
NORTH COMPLEX			<b>II</b>		<b>OO</b>		
<b>2. Operational Period:</b>							
Date/Time From: 10/01/2020 0600      THU		Date/Time To: 10/02/2020 0600      FRI					
<b>4. Operations Personnel</b>							
<b>BRANCH DIRECTOR</b>		SHAY ROGGE		<b>OPERATIONS CHIEF (PLANNING)</b>		JAY SLAGOWSKI CASEY CHEESBROUGH (T)	
<b>DIVISION/GROUP SUPERVISOR</b>		MATT JONES		<b>SAFETY OFFICER</b>		ROB PELTON JUSTIN CONRAD (T)	
<b>AIR ATTACK SUPERVISOR</b>		FRED BREWSTER BRIAN BAKER					
<b>5. Resources Assigned this Period</b>							
Strike Team / Task Force / Resource Designator			LWD	Leader	Number Persons	Drop Off PT./Time	Pick Up PT./Time
O-106 HEQB			10/03	JASON BATES	1	QUINCY/0600	QUINCY/1800
E-512 DOZ1 PITTS			10/08	KELE KOLBABA	2	QUINCY/0600	QUINCY/1800
E-508 DOZ2 MAY			10/02	JIM HERSHKOWITZ	2	QUINCY/0600	QUINCY/1800
E-883 DOZ3 B ROCK READY			10/08		1	QUINCY/0600	QUINCY/1800
<b>6. Control Operations/Work Assignments:</b>							
Develop and implement defense plans for values at risk along the Hwy 70 corridor. Monitor for spot fires west of Hwy 70.							
<b>7. Special Instructions:</b>							
Division breakout following morning briefing will be at Shady Rest Rest Area. Back haul all trash, modules need to take all trash back to ICP. Drafting restrictions to prevent spread of deadly fungus to endangered frogs. Avoidance Flagging: North Complex will be red and black candy striped. REMS 31 assigned to DIV QQ and available zone-wide. Ambulance 25 (Plumas District Care Flight) @ DP 73 and available zone-wide. Ambulance 21 (Wilderness Medics) on Hwy 70 @ Shady Rest Rest Area.							
<b>8. Division/Group Communication Summary</b>							
Function	Channel	RX Frequency N/W	RX Tone/NAC	TX Frequency N/W	TX Tone/NAC	Mode	
COMMAND	1 NIFC C10	170.4125	107.2	165.9625	107.2	A	
COMMAND	2 NIFC C26	172.5500	107.2	164.8625	107.2	A	
TACTICAL	6 NIFC T3	168.6000	107.2	168.6000	107.2	A	
AIR TO GROUND	13 A/G CMD	167.9500	NONE	167.9500	NONE	A	
AIR TO GROUND	14 A/G TAC	168.4000	NONE	168.4000	NONE	A	
<b>9. Prepared By (Resource Unit Leader)</b>			<b>Approved By (Planning Section Chief)</b>		<b>Date</b>	<b>Time</b>	
KELLIE STOVER <i>Kellie Stover</i>			<i>[Signature]</i>		09/30/2020	2005	

**Division/Group Assignment List (ICS 204 WF)**  
Controlled Unclassified Information//Basic

<b>1. Incident Name:</b>		<b>3.</b>	
NORTH COMPLEX		<b>V</b>	<b>AA</b>
<b>2. Operational Period:</b>			
Date/Time From: 10/01/2020 0600	THU	Date/Time To: 10/02/2020 0600	FRI

4. Operations Personnel			
<b>OPERATIONS CHIEF (FIELD)</b>	RODNEY REDINGER ABRAHAM PHILIPSON (T)	<b>OPERATIONS CHIEF (PLANNING)</b>	JAY SLAGOWSKI CASEY CHEESBROUGH (T)
<b>DIVISION/GROUP SUPERVISOR</b>	GARY MOORE LWD 10/5 (T)	<b>SAFETY OFFICER</b>	ROB PELTON JUSTIN CONRAD (T)
<b>AIR ATTACK SUPERVISOR</b>	FRED BREWSTER BRIAN BAKER		

5. Resources Assigned this Period							
Strike Team / Task Force / Resource Designator			LWD	Leader	Number Persons	Drop Off PT./Time	Pick Up PT./Time
C-226	HC1	BIGHORN 1	10/09	SPENCER BROOKS	20	QUINCY/0600	QUINCY/1800
C-227	HC1	SIERRA 1	10/09	DEVIN OAKES	20	QUINCY/0600	QUINCY/1800
E-854	ENG3	WHISKEYTOWN 2	10/01	JASON TUCKER	4	QUINCY/0600	QUINCY/1800
E-927	ENG4	PACIFIC COAST 78	10/10	AARON ABEL	3	QUINCY/0600	QUINCY/1800
E-257	ENG6	VOLCANO	10/07	JOHN WICKSTROM	3	QUINCY/0600	QUINCY/1800
E-266	WTT2	OES 41	10/06	MIKE GYGAX	2	QUINCY/0600	QUINCY/1800
E-608	WTS2	G&J TRUCK	10/30	DAVE LOMBARD	1	QUINCY/0600	QUINCY/1800
E-112	DOZ2	LEPAGE TEHAMA ROCK	09/30	RANDY NEWSOME	3	QUINCY/0600	QUINCY/1800
E-275	SKG1	TIGER	10/12	HEATH FORD	2	QUINCY/0600	QUINCY/1800
E-273	SKG1	ZEB'S TREE SERVICE	10/03	CHRIS HACKER	2	QUINCY/0600	QUINCY/1800
E-667	EXCA2	BENS TRUCKING	10/02	LUKE STANTON	2	QUINCY/0600	QUINCY/1800
E-949	CHP	GE FORESTRY	10/14	LEONCIO NIETO	2	QUINCY/0600	QUINCY/1800
S-222.1	TRINITY QUICK LUBE PUMP #1		09/25	SERGIO BETANCORT	1	QUINCY/0600	QUINCY/1800
S-222.2	TRINITY QUICK LUBE #2		09/24	MIGUEL SALAZAR	1	QUINCY/0600	QUINCY/1800
O-979**	SOFR		10/04	JEFF BIRG	1	QUINCY/0600	QUINCY/1800

**6. Control Operations/Work Assignments:**

8. Division/Group Communication Summary						
Function	Channel	RX Frequency N/W	RX Tone/NAC	TX Frequency N/W	TX Tone/NAC	Mode
COMMAND	1 NIFC C10	170.4125	107.2	165.9625	107.2	A
COMMAND	2 NIFC C26	172.5500	107.2	164.8625	107.2	A
TACTICAL	10 VFIRE23	154.2950	156.7	154.2950	156.7	A
AIR TO GROUND	13 A/G CMD	167.9500	NONE	167.9500	NONE	A
AIR TO GROUND	14 A/G TAC	168.4000	NONE	168.4000	NONE	A

<b>9. Prepared By (Resource Unit Leader)</b> AMY DANIELS	<b>Approved By (Planning Section Chief)</b> 	<b>Date</b> 09/30/2020	<b>Time</b> 2000
---	--	---------------------------	---------------------

**Division/Group Assignment List (ICS 204 WF)**  
Controlled Unclassified Information//Basic

<b>1. Incident Name:</b>		<b>3.</b>	
NORTH COMPLEX		<b>Branch:</b>	<b>Division/Group:</b>
<b>2. Operational Period:</b>		<b>V</b>	<b>AA</b>
Date/Time From: 10/01/2020 0600	THU	Date/Time To: 10/02/2020 0600	FRI

4. Operations Personnel			
<b>OPERATIONS CHIEF (FIELD)</b>	RODNEY REDINGER ABRAHAM PHILIPSON (T)	<b>OPERATIONS CHIEF (PLANNING)</b>	JAY SLAGOWSKI CASEY CHEESBROUGH (T)
<b>DIVISION/GROUP SUPERVISOR</b>	GARY MOORE LWD 10/5 (T)	<b>SAFETY OFFICER</b>	ROB PELTON JUSTIN CONRAD (T)
<b>AIR ATTACK SUPERVISOR</b>	FRED BREWSTER BRIAN BAKER		

**6. Control Operations/Work Assignments:**  
Utilize appropriate tactics to keep fire in current footprint.  
Contain, secure and mop-up spot fires.


**7. Special Instructions:**  
Division breakout following morning briefing will be at DP 85.  
Back haul all trash, modules need to take all trash back to ICP.  
Drafting restrictions to prevent spread of deadly fungus to endangered frogs  
Avoidance Flagging: North Complex will be red and black candy striped.  
REMS 31 assigned to DIV QQ and available zone-wide.  
Ambulance 25 (Plumas District Care Flight) @ DP 73 and available zone-wide.  
\*\*SOFR Jeff Birg assigned to DIVS AA, MM, QQ and Z.

8. Division/Group Communication Summary						
Function	Channel	RX Frequency N/W	RX Tone/NAC	TX Frequency N/W	TX Tone/NAC	Mode
COMMAND	1 NIFC C10	170.4125	107.2	165.9625	107.2	A
COMMAND	2 NIFC C26	172.5500	107.2	164.8625	107.2	A
TACTICAL	10 VFIRE23	154.2950	156.7	154.2950	156.7	A
AIR TO GROUND	13 A/G CMD	167.9500	NONE	167.9500	NONE	A
AIR TO GROUND	14 A/G TAC	168.4000	NONE	168.4000	NONE	A



<b>9. Prepared By (Resource Unit Leader)</b>	<b>Approved By (Planning Section Chief)</b>	<b>Date</b>	<b>Time</b>
AMY DANIELS		09/30/2020	2000

## Division/Group Assignment List (ICS 204 WF)


Controlled Unclassified Information//Basic

<b>1. Incident Name:</b>			<b>3.</b>			
NORTH COMPLEX			Branch:  <b>V</b>		Division/Group:  <b>SS</b>	
<b>2. Operational Period:</b>						
Date/Time From: 10/01/2020 0600      THU		Date/Time To: 10/02/2020 0600      FRI				
<b>4. Operations Personnel</b>						
<b>BRANCH DIRECTOR</b>		RODNEY E REDINGER		<b>OPERATIONS CHIEF (PLANNING)</b>		JAY SLAGOWKSI CASEY CHEESBROUGH (T)
<b>DIVISION/GROUP SUPERVISOR</b>				<b>SAFETY OFFICER</b>		ROB PELTON JUSTIN CONRAD (T)
<b>5. Resources Assigned this Period</b>						
Strike Team / Task Force / Resource Designator		LWD	Leader	Number Persons	Drop Off PT./Time	Pick Up PT./Time
<b>6. Control Operations/Work Assignments:</b>						
<b>7. Special Instructions:</b>						
<p>Avoidance Flagging: North Complex will be red and black candy striped.  REMS 31 assigned to DIV QQ and available branch-wide.  Ambulance 25 (Plumas District Care Flight) @ DP 73 and available branch-wide.  Ambulance 21 (Wilderness Medics) on Hwy. 70 @ Shady Shady Rest Area.</p>						
<b>8. Division/Group Communication Summary</b>						
Function	Channel	RX Frequency N/W	RX Tone/NAC	TX Frequency N/W	TX Tone/NAC	Mode
COMMAND	5 NIFC C44	172.5375	107.2	168.5125	107.2	A
TACTICAL	11 VFIRE24	154.2725	156.7	154.2725	156.7	A
AIR TO GROUND	13 A/G CMD	167.9500	NONE	167.9500	NONE	A
AIR TO GROUND	14 A/G TAC	168.4000	NONE	168.4000	NONE	A
<b>9. Prepared By (Resource Unit Leader)</b>			<b>Approved By (Planning Section Chief)</b>		<b>Date</b>	<b>Time</b>
LOGAN BROWN					09/30/2020	2147

**Division/Group Assignment List (ICS 204 WF)**  
**Controlled Unclassified Information//Basic**


<b>1. Incident Name:</b>			<b>3.</b>			
NORTH COMPLEX			<b>Branch:</b>		<b>Division/Group:</b>	
<b>2. Operational Period:</b>			V		QQ	
Date/Time From: 10/01/2020 0600	THU	Date/Time To: 10/02/2020 0600				
<b>4. Operations Personnel</b>						
<b>OPERATIONS CHIEF (FIELD)</b>	RODNEY REDINGER ABRAHAM PHILIPSON (T)			<b>OPERATIONS CHIEF (PLANNING)</b>	JAY SLAGOWSKI CASEY CHEESBROUGH (T)	
<b>DIVISION/GROUP SUPERVISOR</b>	JOE DURAN LWD - 10/1 EDWARD SMITH (T) LWD - 10/1			<b>SAFETY OFFICER</b>	ROB PELTON JUSTIN CONRAD (T)	
<b>AIR ATTACK SUPERVISOR</b>	FRED BREWSTER BRIAN BAKER					
<b>5. Resources Assigned this Period</b>						
Strike Team / Task Force / Resource Designator		LWD	Leader	Number Persons	Drop Off PT./Time	Pick Up PT./Time
O-678	TFLD (T)	10/07	JEREMY OSTER	1	QUINCY/0600	QUINCY/1800
C-203	HC1 ELDORADO	10/06	STRAHAN BEN	22	HASKINS/0600	HASKINS/1800
C-224	HC1 FIREHAWK 1	10/09	RYAN PENNER	20	QUINCY/0600	QUINCY/1800
C-225	HC1 VESTA 1	10/09	CASEY CAVERS	20	QUINCY/0600	QUINCY/1800
C-218	HC2 PATRICK ENVIRONMENTAL INC	10/08	AUSTIN HERGERT	20	HASKINS/0600	HASKINS/1800
C-231	HC2 CSR ENTERPRISES	10/10	WENCESLAO MIJARES	20	QUINCY/0600	QUINCY/1800
C-234	HC2 P.R. REFORESTATION INC	10/09	MARCO MENDOZA	20	QUINCY/0600	QUINCY/1800
E-850	ENG3 S/T 4202 C	10/01	JEFF SERPA	21	QUINCY/0600	QUINCY/1800
E-563	ENG4 A1 FIRE 14 E-563	10/08	BRIAN POSEY	3	QUINCY/0600	QUINCY/1800
E-826	ENG5 HI COUNTRY 1028	10/14	JON CONGER	3	QUINCY/0600	QUINCY/1800
E-906	ENG6 MT-LNF 672	10/07	JAMES VAN NICE	4	QUINCY/0600	QUINCY/1800
E-923	ENG6 BIG STATE WILDFIRE	10/10	ISRAEL SILAS	3	QUINCY/0600	QUINCY/1800
E-372	WTS1 NORTHSTATE	10/03	JEORGE HUNT	1	QUINCY/0600	QUINCY/1800
E-373	WTS1 STRAND	10/02	WADE STRAND	1	QUINCY/0600	QUINCY/1800
E-374	WTS1 PARTRIDGE	10/14	DAVID SIMONSEN	1	QUINCY/0600	QUINCY/1800
E-584	WTS2 OILAR	10/06	DANNY OILAR	1	QUINCY/0600	QUINCY/1800
E-623	WTS2 49ER PRESSURE	10/05	DICK SASER	1	QUINCY/0600	QUINCY/1800
<b>8. Division/Group Communication Summary</b>						
Function	Channel	RX Frequency N/W	RX Tone/NAC	TX Frequency N/W	TX Tone/NAC	Mode
COMMAND	1 NIFC C10	170.4125	107.2	165.9625	107.2	A
COMMAND	2 NIFC C26	172.5500	107.2	164.8625	107.2	A
TACTICAL	7 NIFC T5	166.7250	107.2	166.7250	107.2	A
TACTICAL	11 VFIRE24	154.2725	156.7	154.2725	156.7	A
AIR TO GROUND	13 A/G CMD	167.9500	NONE	167.9500	NONE	A
AIR TO GROUND	14 A/G TAC	168.4000	NONE	168.4000	NONE	A
<b>9. Prepared By (Resource Unit Leader)</b>			<b>Approved By (Planning Section Chief)</b>		<b>Date</b>	<b>Time</b>
AMY DANIELS 					09/30/2020	2020

**Division/Group Assignment List (ICS 204 WF)**  
Controlled Unclassified Information//Basic

<b>1. Incident Name:</b>			<b>3.</b>				
NORTH COMPLEX			<b>Branch:</b>		<b>Division/Group:</b>		
<b>2. Operational Period:</b>			V		QQ		
Date/Time From: 10/01/2020 0600	THU	Date/Time To: 10/02/2020 0600					FRI
<b>4. Operations Personnel</b>							
<b>OPERATIONS CHIEF (FIELD)</b>	RODNEY REDINGER ABRAHAM PHILIPSON (T)			<b>OPERATIONS CHIEF (PLANNING)</b>	JAY SLAGOWSKI CASEY CHEESBROUGH (T)		
<b>DIVISION/GROUP SUPERVISOR</b>	JOE DURAN LWD - 10/1 EDWARD SMITH (T) LWD - 10/1			<b>SAFETY OFFICER</b>	ROB PELTON JUSTIN CONRAD (T)		
<b>AIR ATTACK SUPERVISOR</b>	FRED BREWSTER BRIAN BAKER						
<b>5. Resources Assigned this Period</b>							
Strike Team / Task Force / Resource Designator			LWD	Leader	Number Persons	Drop Off PT./Time	Pick Up PT./Time
E-913	WTS2	BRONSON NW	10/10	FRANK BEGLEY	1	QUINCY/0600	QUINCY/1800
E-868	WTS3	WOODS	10/02	ROCK WOOD	1	QUINCY/0600	QUINCY/1800
O-696	FMOD	BROTHERS LASTER	10/07	BEN LASTER	2	QUINCY/0600	QUINCY/1800
O-164	HEQB		10/09	ROBERT SCHOBER	1	QUINCY/0600	QUINCY/1800
O-1007	HEQB		10/08	DAVID TAYLOR	1	QUINCY/0600	QUINCY/1800
O-1272	HEQB		10/13	TRAVIS BEDLION	1	QUINCY/0600	QUINCY/1800
O-1002	HEQB (T)		10/01	MATTHEW HAYWOOD	1	QUINCY/0600	QUINCY/1800
O-1003	HEQB (T)		10/01	SOREN FLEMING	1	QUINCY/0600	QUINCY/1800
O-1175	HEQB (T)		10/06	KEVIN PERCY	1	QUINCY/0600	QUINCY/1800
O-1306	HEQB (T)		10/13	ETHAN GIA	1	QUINCY/0600	QUINCY/1800
E-329	DOZ2	LONESTAR	10/03	BRYAN SUTTLES	2	QUINCY/0600	QUINCY/1800
E-333	DOZ2	PNF	10/08	JAMES SMITH	4	QUINCY/0600	QUINCY/1800
E-356	DOZ2	V WORKS	10/03	DON LINDSTROM	2	QUINCY/0600	QUINCY/1800
E-506	DOZ2	ALPINE FOREST	10/03	RUSSELL BRIGGS	2	QUINCY/0600	QUINCY/1800
E-884	DOZ2	BURNS	10/06	WESLEY RICHARDSON	1	QUINCY/0600	QUINCY/1800
E-659	FEL1	MORRIS	10/08	BRETT MORRIS	2	QUINCY/0600	QUINCY/1800
E-516	FEL2	STATEWIDE	10/08	CEDRIC HAYDEN	2	QUINCY/0600	QUINCY/1800
<b>8. Division/Group Communication Summary</b>							
Function	Channel	RX Frequency N/W	RX Tone/NAC	TX Frequency N/W	TX Tone/NAC	Mode	
COMMAND	1 NIFC C10	170.4125	107.2	165.9625	107.2	A	
COMMAND	2 NIFC C26	172.5500	107.2	164.8625	107.2	A	
TACTICAL	7 NIFC T5	166.7250	107.2	166.7250	107.2	A	
TACTICAL	11 VFIRE24	154.2725	156.7	154.2725	156.7	A	
AIR TO GROUND	13 A/G CMD	167.9500	NONE	167.9500	NONE	A	
AIR TO GROUND	14 A/G TAC	168.4000	NONE	168.4000	NONE	A	
<b>9. Prepared By (Resource Unit Leader)</b>			<b>Approved By (Planning Section Chief)</b>			<b>Date</b>	<b>Time</b>
AMY DANIELS						09/30/2020	2020

# Division/Group Assignment List (ICS 204 WF)

Controlled Unclassified Information//Basic

<b>1. Incident Name:</b>			<b>3.</b>				
NORTH COMPLEX			<b>Branch:</b>		<b>Division/Group:</b>		
<b>2. Operational Period:</b>			<b>V</b>		<b>QQ</b>		
Date/Time From: 10/01/2020 0600      THU		Date/Time To: 10/02/2020 0600      FRI					
<b>4. Operations Personnel</b>							
<b>OPERATIONS CHIEF (FIELD)</b>		RODNEY REDINGER ABRAHAM PHILIPSON (T)		<b>OPERATIONS CHIEF (PLANNING)</b>		JAY SLAGOWSKI CASEY CHEESBROUGH (T)	
<b>DIVISION/GROUP SUPERVISOR</b>		JOE DURAN LWD - 10/1 EDWARD SMITH (T) LWD - 10/1		<b>SAFETY OFFICER</b>		ROB PELTON JUSTIN CONRAD (T)	
<b>AIR ATTACK SUPERVISOR</b>		FRED BREWSTER BRIAN BAKER					
<b>5. Resources Assigned this Period</b>							
Strike Team / Task Force / Resource Designator			LWD	Leader	Number Persons	Drop Off PT./Time	Pick Up PT./Time
E-661	FEL2	BOULDER RIDGE	10/25	TANNER GEORGE	2	QUINCY/0600	QUINCY/1800
E-430	MAST	LEPAGE	10/07	STEVE BROWN	2	QUINCY/0600	QUINCY/1800
E-663	MAST2	NORTHSTATE	10/04	BERT FLOURINOY	2	QUINCY/0600	QUINCY/1800
E-665	MAST	ZEB'S TREE SVC	10/07	SCOTT KROHN	2	QUINCY/0600	QUINCY/1800
E-794	MAST	BLACK NIGHT	10/13	OLI HALLDORSSON	1	QUINCY/0600	QUINCY/1800
E-268	SKG1	SOFT TRACK ATTACK	10/09	PATRICK PRICE	3	QUINCY/0600	QUINCY/1800
E-269	SKG1	SOFT TRACK ATTACK	10/12	ZACH BUGLI	2	QUINCY/0600	QUINCY/1800
E-426	SKG2	RIM ROCK	10/07	TYLER WILLIAMS	1	QUINCY/0600	QUINCY/1800
E-670	SKD2	WYEAST FORESTRY	10/09	DEREK WINTERS	2	QUINCY/0600	QUINCY/1800
O-1086	FOBS (T)		10/02	RYAN TOBY	1	QUINCY/0600	QUINCY/1800
REMS 31			10/11	BEN STEELE	4	QUINCY/0600	QUINCY/1800
MEDIC 3 (A) EMPF			10/08	PABLO ORNELAS	1	QUINCY/0600	QUINCY/1800
MEDIC 3 (B) EMPF			10/07	MENDY TENNILE	1	HASKINS/0600	HASKINS/1800
<b>6. Control Operations/Work Assignments:</b>							
<b>8. Division/Group Communication Summary</b>							
Function	Channel	RX Frequency N/W	RX Tone/NAC	TX Frequency N/W	TX Tone/NAC	Mode	
COMMAND	1 NIFC C10	170.4125	107.2	165.9625	107.2	A	
COMMAND	2 NIFC C26	172.5500	107.2	164.8625	107.2	A	
TACTICAL	7 NIFC T5	166.7250	107.2	166.7250	107.2	A	
TACTICAL	11 VFIRE24	154.2725	156.7	154.2725	156.7	A	
AIR TO GROUND	13 A/G CMD	167.9500	NONE	167.9500	NONE	A	
AIR TO GROUND	14 A/G TAC	168.4000	NONE	168.4000	NONE	A	
<b>9. Prepared By (Resource Unit Leader)</b>			<b>Approved By (Planning Section Chief)</b>			<b>Date</b>	<b>Time</b>
AMY DANIELS						09/30/2020	2020



**Division/Group Assignment List (ICS 204 WF)**  
Controlled Unclassified Information//Basic

<b>1. Incident Name:</b>		<b>3.</b>	
NORTH COMPLEX		<b>Branch:</b>	<b>Division/Group:</b>
<b>2. Operational Period:</b>		<b>V</b>	<b>QQ</b>
Date/Time From: 10/01/2020 0600 THU	Date/Time To: 10/02/2020 0600 FRI		

<b>4. Operations Personnel</b>			
<b>OPERATIONS CHIEF (FIELD)</b>	RODNEY REDINGER ABRAHAM PHILIPSON (T)	<b>OPERATIONS CHIEF (PLANNING)</b>	JAY SLAGOWSKI CASEY CHEESBROUGH (T)
<b>DIVISION/GROUP SUPERVISOR</b>	JOE DURAN LWD - 10/1 EDWARD SMITH (T) LWD - 10/1	<b>SAFETY OFFICER</b>	ROB PELTON JUSTIN CONRAD (T)
<b>AIR ATTACK SUPERVISOR</b>	FRED BREWSTER BRIAN BAKER		

**6. Control Operations/Work Assignments:**

Identify and implement contingency lines west of Meadow Valley, north to Maple Flats.  
Mop-up fireline along the 36, 50, and 73Y road systems to contain fire edge and extinguish areas of heat that pose a threat to control lines.  
Mop-up spot between Oroville, Quincy Hwy. and 73Y Road extinguishing all heat within perimeter.  
Mop-up fireline from DP 90 west to and along the Red Mountain Road to the extent necessary to minimize threat to control lines.  
If conditions allow, burn-out unburned interior pockets of fuel along the 18 and 28 Roads to reduce spotting potential.

**7. Special Instructions:**



Division breakout following morning briefing will be @ DP 73.  
Back haul all trash to dumpster at Haskins Spike or ICP.  
Drafting restrictions to prevent spread of deadly fungus to endangered frogs.  
Avoidance Flagging: North Complex will be red and black candy striped.  
REMS 31 assigned to DIV QQ and available zone-wide.  
Ambulance 25 (Plumas District Care Flight) @ DP 73 and available zone-wide.  
Ambulance 21 (Wilderness Medics) on Hwy. 70 @ Shady Shady Rest Area.  
\*\*SOFR Jeff Birg assigned to DIVS AA, MM, QQ and Z.

<b>8. Division/Group Communication Summary</b>						
Function	Channel	RX Frequency N/W	RX Tone/NAC	TX Frequency N/W	TX Tone/NAC	Mode
COMMAND	1 NIFC C10	170.4125	107.2	165.9625	107.2	A
COMMAND	2 NIFC C26	172.5500	107.2	164.8625	107.2	A
TACTICAL	7 NIFC T5	166.7250	107.2	166.7250	107.2	A
TACTICAL	11 VFIRE24	154.2725	156.7	154.2725	156.7	A
AIR TO GROUND	13 A/G CMD	167.9500	NONE	167.9500	NONE	A
AIR TO GROUND	14 A/G TAC	168.4000	NONE	168.4000	NONE	A

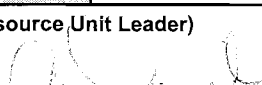

<b>9. Prepared By (Resource Unit Leader)</b>	<b>Approved By (Planning Section Chief)</b>	<b>Date</b>	<b>Time</b>
AMY DANIELS		09/30/2020	2020

## Division/Group Assignment List (ICS 204 WF)



Controlled Unclassified Information//Basic

<b>1. Incident Name:</b>			<b>3.</b>			
NORTH COMPLEX			<b>V</b>		<b>WW</b>	
<b>2. Operational Period:</b>						
Date/Time From: 10/01/2020 0600      THU		Date/Time To: 10/02/2020 0600      FRI				
<b>4. Operations Personnel</b>						
<b>BRANCH DIRECTOR</b> RODNEY E REDINGER		<b>OPERATIONS CHIEF (PLANNING)</b> JAY SLAGOWSKI		CASEY CHEESBROUGH (T)		
<b>DIVISION/GROUP SUPERVISOR</b> JESSE PLUMMER		<b>SAFETY OFFICER</b> ROB PELTON		JUSTIN CONRAD (T)		
<b>5. Resources Assigned this Period</b>						
Strike Team / Task Force / Resource Designator		LWD	Leader	Number Persons	Drop Off PT./Time	Pick Up PT./Time
<b>6. Control Operations/Work Assignments:</b>						
Identify and implement contingency lines north of Bucks Lake to Three Lakes.						
<b>7. Special Instructions:</b>						
Avoidance Flagging: North Complex will be red and black candy striped. REMS 31 assigned to DIV QQ and available branch-wide. Ambulance 25 (Plumas District Care Flight) @ DP 73 and available branch-wide. Ambulance 21 (Wilderness Medics) on Hwy. 70 @ Shady Shady Rest Area.						
<b>8. Division/Group Communication Summary</b>						
Function	Channel	RX Frequency N/W	RX Tone/NAC	TX Frequency N/W	TX Tone/NAC	Mode
COMMAND	2 NIFC C26	172.5500	107.2	164.8625	107.2	A
TACTICAL	8 NIFC T6	166.7750	107.2	166.7750	107.2	A
AIR TO GROUND	13 A/G CMD	167.9500	NONE	167.9500	NONE	A
AIR TO GROUND	14 A/G TAC	168.4000	NONE	168.4000	NONE	A
<b>9. Prepared By (Resource Unit Leader)</b>			<b>Approved By (Planning Section Chief)</b>		<b>Date</b>	<b>Time</b>
LOGAN BROWN 					09/30/2020	2142



**Division/Group Assignment List (ICS 204 WF)**  
Controlled Unclassified Information//Basic

<b>1. Incident Name:</b>			<b>3.</b>			
NORTH COMPLEX			<b>Branch:</b>		<b>Division/Group:</b>	
<b>2. Operational Period:</b>			<b>V</b>		<b>Z</b>	
Date/Time From: 10/01/2020 0600 THU	Date/Time To: 10/02/2020 0600 FRI					
<b>4. Operations Personnel</b>						
<b>OPERATIONS CHIEF (FIELD)</b>		RODNEY REDINGER ABRAHAM PHILIPSON (T)		<b>OPERATIONS CHIEF (PLANNING)</b>		JAY SLAGOWSKI CASEY CHEESBROUGH (T)
<b>DIVISION/GROUP SUPERVISOR</b>				<b>SAFETY OFFICER</b>		ROB PELTON JUSTIN CONRAD (T)
<b>AIR ATTACK SUPERVISOR</b>		BRIAN ROGERS BRIAN BAKER				
<b>5. Resources Assigned this Period</b>						
Strike Team / Task Force / Resource Designator		LWD	Leader	Number Persons	Drop Off PT./Time	Pick Up PT./Time
O-918 TFLD (T)		10/05	TERRY TINGLE	1	QUINCY/0600	QUINCY/1800
E-293 ENG3 ARIES FIRE		10/04	DAN MARTIN	3	QUINCY/0600	QUINCY/1800
O-1280 ARCH		09/04	TYLER ALLEN	1	QUINCY/0600	QUINCY/1800
O-1281 ARCH		09/04	ADAM SERGROVES	1	QUINCY/0600	QUINCY/1800
O-1273 REAF		10/10	JESSE IRWIN	1	QUINCY/0600	QUINCY/1800
O-855 READ (T)		10/01	DANIEL HERTEL	1		
<b>6. Control Operations/Work Assignments:</b>						
Utilize appropriate suppression methods to keep fire in its current footprint. Back haul excess hose and equipment. Coordinate with Road Group for road repairs.						
<b>7. Special Instructions:</b>						
Division breakout following morning briefing will be @ ICP. Back haul all trash, modules need to take all trash back to ICP. Drafting restrictions to prevent spread of deadly fungus to endangered frogs Avoidance Flagging: North Complex will be red and black candy striped. REMS 31 assigned to DIV QQ and available zone-wide. Ambulance 25 (Plumas District Care Flight) @ DP 73 and available zone-wide. Dispatch may call 911 for an ambulance located in Quincy, if closer than Ambulance 25. **SOFR Jeff Birg assigned to DIVS AA, MM, QQ and Z.						
<b>8. Division/Group Communication Summary</b>						
Function	Channel	RX Frequency N/W	RX Tone/NAC	TX Frequency N/W	TX Tone/NAC	Mode
COMMAND	1 NIFC C10	170.4125	107.2	165.9625	107.2	A
COMMAND	2 NIFC C26	172.5500	107.2	164.8625	107.2	A
TACTICAL	6 NIFC T3	168.6000	107.2	168.6000	107.2	A
AIR TO GROUND	13 A/G CMD	167.9500	NONE	167.9500	NONE	A
AIR TO GROUND	14 A/G TAC	168.4000	NONE	168.4000	NONE	A
<b>9. Prepared By (Resource Unit Leader)</b>			<b>Approved By (Planning Section Chief)</b>		<b>Date</b>	<b>Time</b>
AMY DANIELS 					09/30/2020	1917


**Division/Group Assignment List (ICS 204 WF)**  
**Controlled Unclassified Information//Basic**

<b>1. Incident Name:</b>			<b>3.</b>			
NORTH COMPLEX			<b>Branch:</b>		<b>Division/Group:</b>	
<b>2. Operational Period:</b>			<b>SOUTH ZONE</b>		<b>BB/DD</b>	
Date/Time From: 10/01/2020 0600 THU	Date/Time To: 10/02/2020 0600 FRI					
<b>4. Operations Personnel</b>						
<b>OPERATIONS CHIEF (FIELD)</b>		TOM BARTER (T)		<b>OPERATIONS CHIEF (PLANNING)</b>		JAY SLAGOWSKI CASEY CHEESBROUGH (T)
<b>DIVISION/GROUP SUPERVISOR</b>		BRIAN MENSCH LWD - 10/6 CHRISTOPHER ROKOSH (T) LWD-10/3		<b>SAFETY OFFICER</b>		ROB PELTON JUSTIN CONRAD (T)
<b>AIR ATTACK SUPERVISOR</b>		FRED BREWSTER BRIAN BAKER				
<b>5. Resources Assigned this Period</b>						
Strike Team / Task Force / Resource Designator		LWD	Leader	Number Persons	Drop Off PT./Time	Pick Up PT./Time
O-1140 TFLD		10/04	CAMERON SMITH	1	QUINCY/0600	QUINCY/1800
O-1169 TFLD		10/09	DAVE BAKAS	1	QUINCY/0600	QUINCY/1800
O-1008 TFLD (T)		10/07	MITCHELL SCATES	1	QUINCY/0600	QUINCY/1800
O-1031 TFLD (T)		10/04	BRANDON JOHNSON	1	QUINCY/0600	QUINCY/1800
C-202 HC1 CAN-QUEBEC		10/01	FRANCOIS COTE	20	BROWNSVILLE/0600	BROWNSVILLE/1800
O-1049 CRWB		10/01	DILEEP BOBBA	1	BROWNSVILLE/0600	BROWNSVILLE/1800
C-228 HC1 SALISH 1		10/09	RYAN PASCAL	20	QUINCY/0600	QUINCY/1800
C-229 HC1 FLATHEAD 1		10/09	RHYS WIECHULA	20	QUINCY/0600	QUINCY/1800
C-230 HC1 BURNS LAKE 1		10/09	BRETT LEVERSAGE	20	QUINCY/0600	QUINCY/1800
C-235 HC2 PATRICK #17008		10/09	BENJAMIN LEWIS	20	QUINCY/0600	QUINCY/1800
E-688 ES3 ENG3 S/T 2140 C		10/04	SCOTT BARNES	18	QUINCY/0600	QUINCY/1800
E-739 ENG3 AZ-CDT 181		10/10	SHAWN HOLM	3	QUINCY/0600	QUINCY/1800
E-875 ENG3 PNF 323		10/02	TOMMY BRENZOZICH	5	QUINCY/0600	QUINCY/1800
E-888 ENG3 NORTHWEST FIRE		10/04	JAMES ESTLE	4	QUINCY/0600	QUINCY/1800
E-889 ENG4 ROC-N-R WILDFIRE SERVICE		10/11	JIM LASALLE	3	QUINCY/0600	QUINCY/1800
E-809 ENG6 OH-WAF 631		10/03	WILLIAM SCRIPP	4	QUINCY/0600	QUINCY/1800
E-900 ENG6 R2K ENTERPRISE		10/03	GERALD CALFLOOKING	3	QUINCY/0600	QUINCY/1800
<b>8. Division/Group Communication Summary</b>						
Function	Channel	RX Frequency N/W	RX Tone/NAC	TX Frequency N/W	TX Tone/NAC	Mode
COMMAND	1 NIFC C10	170.4125	107.2	165.9625	107.2	A
COMMAND	3 NIFC C47	172.0750	107.2	162.2000	107.2	A
COMMAND	4 NIFC C3	170.4250	107.2	168.0750	107.2	A
TACTICAL	11 VFIRE24	154.2725	156.7	154.2725	156.7	A
AIR TO GROUND	13 A/G CMD	167.9500	NONE	167.9500	NONE	A
AIR TO GROUND	14 A/G TAC	168.4000	NONE	168.4000	NONE	A
<b>9. Prepared By (Resource Unit Leader)</b>			<b>Approved By (Planning Section Chief)</b>		<b>Date</b>	<b>Time</b>
LOGAN BROWN RESL (T) 					09/30/2020	1845



**Division/Group Assignment List (ICS 204 WF)**  
Controlled Unclassified Information//Basic

<b>1. Incident Name:</b>			<b>3.</b>			
NORTH COMPLEX			<b>Branch:</b>		<b>Division/Group:</b>	
<b>2. Operational Period:</b>			<b>SOUTH ZONE</b>		<b>BB/DD</b>	
Date/Time From: 10/01/2020 0600	THU	Date/Time To: 10/02/2020 0600				
<b>4. Operations Personnel</b>						
<b>OPERATIONS CHIEF (FIELD)</b>		TOM BARTER (T)		<b>OPERATIONS CHIEF (PLANNING)</b>		JAY SLAGOWSKI CASEY CHEESBROUGH (T)
<b>DIVISION/GROUP SUPERVISOR</b>		BRIAN MENSCH LWD - 10/6 CHRISTOPHER ROKOSH (T) LWD-10/3		<b>SAFETY OFFICER</b>		ROB PELTON JUSTIN CONRAD (T)
<b>AIR ATTACK SUPERVISOR</b>		FRED BREWSTER BRIAN BAKER				
<b>5. Resources Assigned this Period</b>						
Strike Team / Task Force / Resource Designator		LWD	Leader	Number Persons	Drop Off PT./Time	Pick Up PT./Time
E-921 ENG6 PATRICK #11		10/09	PAUL RAMPINI	3	QUINCY/0600	QUINCY/1800
E-925 ENG6 OREGON WOODS		10/10	CHUCK PERKINS	2	QUINCY/0600	QUINCY/1800
E-926 ENG6 LONE PEAK		10/10	JONATHAN ARNOT	4	QUINCY/0600	QUINCY/1800
E-139 WTT1 AMC 5216		10/01	BOB WILLIAMS	2	QUINCY/0600	QUINCY/1800
E-375 WTS2 ALLIED WATER		10/04	TOM ZULLIGER	1	QUINCY/0600	QUINCY/1800
E-377 WTS2 PRECISION TOWING		10/05	DANNY GRAY	1	QUINCY/0600	QUINCY/1800
E-497 WTS2 OUTDOOR VAC		10/06	JORDAN HOAN	1	QUINCY/0600	QUINCY/1800
E-601 WTS2 CARLTON		10/05	WILLIAM CLARES	1	BROWNSVILLE/0600	BROWNSVILLE/1800
E-721 WTS2 CRIMSON SKY 380		10/11	SCOTT CLELLAND	1	QUINCY/0600	QUINCY/1800
E-730 WTS2 NORTHSTATE 239		10/05	WYATT COOK	1	BROWNSVILLE/0600	BROWNSVILLE/1800
O-21 FALM TIMBERSMITH		10/02	ROB MADDEN	1	BROWNSVILLE/0600	BROWNSVILLE/1800
O-1153 HEQB (T)		10/04	PHILLIP LEWIS	1	QUINCY/0600	QUINCY/1800
E-327 DOZ2 TRAPHAGEN2		10/14	JUSTIN SIMON	2	BROWNSVILLE/0600	BROWNSVILLE/1800
E-595 DOZ2 BERRYESSA RANCH		10/01	JOHN LOOPER	2	QUINCY/0600	QUINCY/1800
E-421 SKG2 ONLY A MILE		10/04	AARON JOLMAN	2	QUINCY/0600	QUINCY/1800
E-422 SKG2 ALLDERDICE		10/12	LAWRENCE ALLDERDICE	2	QUINCY/0600	QUINCY/1800
E-427 SKG2 DELANEY TRUCKING		10/10	BLAKE DELANY	2	BROWNSVILLE/0600	BROWNSVILLE/1800
<b>8. Division/Group Communication Summary</b>						
Function	Channel	RX Frequency N/W	RX Tone/NAC	TX Frequency N/W	TX Tone/NAC	Mode
COMMAND	1 NIFC C10	170.4125	107.2	165.9625	107.2	A
COMMAND	3 NIFC C47	172.0750	107.2	162.2000	107.2	A
COMMAND	4 NIFC C3	170.4250	107.2	168.0750	107.2	A
TACTICAL	11 VFIRE24	154.2725	156.7	154.2725	156.7	A
AIR TO GROUND	13 A/G CMD	167.9500	NONE	167.9500	NONE	A
AIR TO GROUND	14 A/G TAC	168.4000	NONE	168.4000	NONE	A
<b>9. Prepared By (Resource Unit Leader)</b>			<b>Approved By (Planning Section Chief)</b>		<b>Date</b>	<b>Time</b>
LOGAN BROWN RESL (T) 					09/30/2020	1845

**Division/Group Assignment List (ICS 204 WF)**  
**Controlled Unclassified Information//Basic**



<b>1. Incident Name:</b>				<b>3.</b>			
NORTH COMPLEX				<b>Branch:</b>		<b>Division/Group:</b>	
<b>2. Operational Period:</b>				<b>SOUTH ZONE</b>		<b>BB/DD</b>	
Date/Time From: 10/01/2020 0600 THU		Date/Time To: 10/02/2020 0600 FRI					
<b>4. Operations Personnel</b>							
<b>OPERATIONS CHIEF (FIELD)</b>		TOM BARTER (T)		<b>OPERATIONS CHIEF (PLANNING)</b>		JAY SLAGOWSKI CASEY CHEESBROUGH (T)	
<b>DIVISION/GROUP SUPERVISOR</b>		BRIAN MENSCH LWD - 10/6 CHRISTOPHER ROKOSH (T) LWD-10/3		<b>SAFETY OFFICER</b>		ROB PELTON JUSTIN CONRAD (T)	
<b>AIR ATTACK SUPERVISOR</b>		FRED BREWSTER BRIAN BAKER					
<b>5. Resources Assigned this Period</b>							
Strike Team / Task Force / Resource Designator		LWD	Leader	Number Persons	Drop Off PT./Time	Pick Up PT./Time	
E-656 EXC2 IMPACT		10/09	IAN POTTER	2	BROWNSVILLE/0600	BROWNSVILLE/1800	
E-552 CHIP SAYLOR CONST		10/03	WYLIE PROWELL	2	BROWNSVILLE/0600	BROWNSVILLE/1800	
S-225.1 MISC MACE & MACE PUMP #1		10/27	LYNNE HEPP	1	BROWNSVILLE/0600	BROWNSVILLE/1800	
S-225.2 MISC MACE & MACE PUMP #2		10/29	DYLAN MACE	1	QUINCY/0600	QUINCY/1800	
O-538** SOF2		10/02	JAMES CHARD	1	QUINCY/0600	QUINCY/1800	
MEDIC 7 (A) EMPF		10/07	DAVE FILLER	1	QUINCY/0600	QUINCY/1800	
MEDIC 7 (B) EMTF		10/14	BRANDY SMITH	1	QUINCY/0600	QUINCY/1800	
O-578 ARCH		10/05	MOLLY RAY	1	QUINCY/0600	QUINCY/1800	
***ENG - PNF E35							
***ENG - PNG E34							
***ENG3 - HEK JONES							
***ENG6 - IDAHO TRAIL BLAZERS							
***ENG6 - SAN JUAN 682							
***WTS2 - BEN'S E-28							
***ENG3 - J3							
<b>6. Control Operations/Work Assignments:</b>							
<b>8. Division/Group Communication Summary</b>							
Function	Channel	RX Frequency N/W	RX Tone/NAC	TX Frequency N/W	TX Tone/NAC	Mode	
COMMAND	1 NIFC C10	170.4125	107.2	165.9625	107.2	A	
COMMAND	3 NIFC C47	172.0750	107.2	162.2000	107.2	A	
COMMAND	4 NIFC C3	170.4250	107.2	168.0750	107.2	A	
TACTICAL	11 VFIRE24	154.2725	156.7	154.2725	156.7	A	
AIR TO GROUND	13 A/G CMD	167.9500	NONE	167.9500	NONE	A	
AIR TO GROUND	14 A/G TAC	168.4000	NONE	168.4000	NONE	A	
<b>9. Prepared By (Resource Unit Leader)</b>			<b>Approved By (Planning Section Chief)</b>			<b>Date</b>	<b>Time</b>
LOGAN BROWN RESL (T)						09/30/2020	1845

**Division/Group Assignment List (ICS 204 WF)**  
Controlled Unclassified Information//Basic

<b>1. Incident Name:</b>			<b>3.</b>			
NORTH COMPLEX			<b>Branch:</b>		<b>Division/Group:</b>	
<b>2. Operational Period:</b>			<b>SOUTH ZONE</b>		<b>BB/DD</b>	
Date/Time From: 10/01/2020 0600      THU	Date/Time To: 10/02/2020 0600      FRI					
<b>4. Operations Personnel</b>						
<b>OPERATIONS CHIEF (FIELD)</b>		TOM BARTER (T)		<b>OPERATIONS CHIEF (PLANNING)</b>		JAY SLAGOWSKI CASEY CHEESBROUGH (T)
<b>DIVISION/GROUP SUPERVISOR</b>		BRIAN MENSCH LWD - 10/6 CHRISTOPHER ROKOSH (T) LWD-10/3		<b>SAFETY OFFICER</b>		ROB PELTON JUSTIN CONRAD (T)
<b>AIR ATTACK SUPERVISOR</b>		FRED BREWSTER BRIAN BAKER				
<b>6. Control Operations/Work Assignments:</b>						
<p>***Local resources available for IA. Hold and secure fire's edge in Onion Valley and from DP 51 to the GG/DD division break. Patrol and mop up to the extent necessary to prevent fire spread from DP 105 south.</p>						
<b>7. Special Instructions:</b>						
<p>Division break out following the morning briefing will be @ ICP for BB and DP 101 for DD. Backhaul excess house, equipment, and all trash; modules need to take all trash back to ICP. Avoidance Flagging: North Complex will be red and black candy striped. <b>DO NOT DRAFT FROM FIRE HYDRANTS IN LA PORTE</b> REMS 31 assigned to DIV QQ and available zone-wide. Ambulance 23 (BI County) @ DP 120 and available zone-wide. ** SOF2 Chard assigned to DIVS BB/DD and GG.</p>						
<b>8. Division/Group Communication Summary</b>						
<b>Function</b>	<b>Channel</b>	<b>RX Frequency N/W</b>	<b>RX Tone/NAC</b>	<b>TX Frequency N/W</b>	<b>TX Tone/NAC</b>	<b>Mode</b>
COMMAND	1 NIFC C10	170.4125	107.2	165.9625	107.2	A
COMMAND	3 NIFC C47	172.0750	107.2	162.2000	107.2	A
COMMAND	4 NIFC C3	170.4250	107.2	168.0750	107.2	A
TACTICAL	11 VFIRE24	154.2725	156.7	154.2725	156.7	A
AIR TO GROUND	13 A/G CMD	167.9500	NONE	167.9500	NONE	A
AIR TO GROUND	14 A/G TAC	168.4000	NONE	168.4000	NONE	A
<b>9. Prepared By (Resource Unit Leader)</b>			<b>Approved By (Planning Section Chief)</b>		<b>Date</b>	<b>Time</b>
LOGAN BROWN RESL (T) 					09/30/2020	1845

## Division/Group Assignment List (ICS 204 WF)

Controlled Unclassified Information//Basic

<b>1. Incident Name:</b>			<b>3.</b>			
NORTH COMPLEX			<b>SOUTH ZONE</b>		<b>GG</b>	
<b>2. Operational Period:</b>						
Date/Time From: 10/01/2020 0600 THU		Date/Time To: 10/02/2020 0600 FRI				
<b>4. Operations Personnel</b>						
<b>OPERATIONS CHIEF (FIELD)</b>		TOM BARTER (T)		<b>OPERATIONS CHIEF (PLANNING)</b>		JAY SLAGOWSKI CASEY CHEESBROUGH (T)
<b>DIVISION/GROUP SUPERVISOR</b>		NATE WEIDOW - LWD 10/6		<b>SAFETY OFFICER</b>		ROB PELTON JUSTIN CONRAD (T)
<b>AIR ATTACK SUPERVISOR</b>		FRED BREWSTER BRIAN BAKER				
<b>5. Resources Assigned this Period</b>						
Strike Team / Task Force / Resource Designator		LWD	Leader	Number Persons	Drop Off PT./Time	Pick Up PT./Time
O-1269 TFLD (T)		10/07	MICHAEL SCOTT-WILLARDSON	1	BROWNSVILLE/0600	BROWNSVILLE/1800
E-280 WTT2 PNF 2		10/01	LOGAN JOHNSON	2	BROWNSVILLE/0600	BROWNSVILLE/1800
E-938 WTT2 CA-SHF - 66		10/12	SAGE LUNA	2	BROWNSVILLE/0600	BROWNSVILLE/1800
E-328 DOZ2 TRAPHAGEN 3		10/08	JUSTIN POWERS	2	BROWNSVILLE/0600	BROWNSVILLE/1800
E-182 SKG1 SOFT TRACK ATTACK		10/12	ERIC DELANEY	2	QUINCY/0600	QUINCY/1800
E-270 SKG1 SOFT TRACK ATTACK(DAY)		10/06	JONATHAN OFTEDAHL	2	BROWNSVILLE/0600	BROWNSVILLE/1800
E-423 SKG2 DUKES EQUIP		10/04	KENNY EGGER	2	BROWNSVILLE/0600	BROWNSVILLE/1800
E-716 SKG2 SOFT TRACK ATTACK		10/06	HUNTER GUTHRIE	2	BROWNSVILLE/0600	BROWNSVILLE/1800
E-551 CHIP BLUE SKY TREE SERVICE		10/04	CHASE GRIPPE	2	BROWNSVILLE/0600	BROWNSVILLE/1800
<b>6. Control Operations/Work Assignments:</b>						
<p>Utilize appropriate suppression methods to keep fire in its current footprint.  Mop up to the extent necessary to prevent fire escape.  Back haul excess hose and equipment.  Coordinate with West Zone DIV C on Tactical Frequency 151.2500 (CDF TAC5).</p>						
<b>7. Special Instructions:</b>						
<p>Division break out following the morning briefing will be @ Brownsville Spike Camp.  Back haul all trash, modules need to take all trash back to ICP.  Avoidance flagging: North Complex will be red and black candy striped.  <b>DO NOT DRAFT FROM FIRE HYDRANTS IN LA PORTE.</b>  REMS 31 assigned to DIV MM and available zone-wide.  Ambulance 23 (BI County) @ DP 120 and available zone-wide.  ** SOF2 Chard assigned to DIVS BB/DD and GG.</p>						
<b>8. Division/Group Communication Summary</b>						
Function	Channel	RX Frequency N/W	RX Tone/NAC	TX Frequency N/W	TX Tone/NAC	Mode
COMMAND	3 NIFC C47	172.0750	107.2	162.2000	107.2	A
COMMAND	4 NIFC C3	170.4250	107.2	168.0750	107.2	A
TACTICAL	12 VFIRE25	154.2875	156.7	154.2875	156.7	A
AIR TO GROUND	13 A/G CMD	167.9500	NONE	167.9500	NONE	A
AIR TO GROUND	14 A/G TAC	168.4000	NONE	168.4000	NONE	A
<b>9. Prepared By (Resource Unit Leader)</b>			<b>Approved By (Planning Section Chief)</b>		<b>Date</b>	<b>Time</b>
LOGAN BROWN RESL (T) 					09/30/2020	1930



## Division/Group Assignment List (ICS 204 WF)

Controlled Unclassified Information//Basic

<b>1. Incident Name:</b>			<b>3.</b>				
NORTH COMPLEX			<b>Branch:</b>		<b>Division/Group:</b>		
<b>2. Operational Period:</b>			<b>STAGING</b>				
Date/Time From: 10/01/2020 0600      THU		Date/Time To: 10/02/2020 0600      FRI					
<b>4. Operations Personnel</b>							
<b>OPERATIONS CHIEF (FIELD)</b>			<b>OPERATIONS CHIEF (PLANNING)</b>		JAY SLAGOWSKI CASEY CHEESBROUGH (T)		
<b>DIVISION/GROUP SUPERVISOR</b>			<b>SAFETY OFFICER</b>		ROB PELTON JUSTIN CONRAD (T)		
<b>5. Resources Assigned this Period</b>							
Strike Team / Task Force / Resource Designator			LWD	Leader	Number Persons	Drop Off PT./Time	Pick Up PT./Time
E-262 DOZ1 BARRY BROWN			10/01	EDWIN MACHUSE	2	QUINCY/0600	QUINCY/1800
E-74 FEL1 WARNER ENT			10/03	ZANE CLAIR	2	QUINCY/0600	QUINCY/1800
E-75 FEL1 TYRELL RES			10/09	CORY VANMETER	2	QUINCY/0600	QUINCY/1800
E-752 FEL2 BAMFORD			10/04	LEVI BAMFORD	2	QUINCY/0600	QUINCY/1800
E-658 FEL2 WYEAST			10/09	BRAD WOODRUFF	2	QUINCY/0600	QUINCY/1800
E-664 MAST NORTHSTATE			10/06	TANNER PARKS	1	QUINCY/0600	QUINCY/1800
E-796 MAST			10/04	MICHAEL ROEN	2	QUINCY/0600	QUINCY/1800
E-755 MAST GRAHAM			10/06	REN BURNS	2	QUINCY/0600	QUINCY/1800
E-758 SKD2 BAMFORD			10/11	SHAWN STARK	2	QUINCY/0600	QUINCY/1800
<b>6. Control Operations/Work Assignments:</b>							
<b>7. Special Instructions:</b>							
<b>8. Division/Group Communication Summary</b>							
Function	Channel	RX Frequency N/W	RX Tone/NAC	TX Frequency N/W	TX Tone/NAC	Mode	
COMMAND							
TACTICAL							
LOGISTICS							
AIR TO GROUND							
<b>9. Prepared By (Resource Unit Leader)</b>			<b>Approved By (Planning Section Chief)</b>			<b>Date</b>	<b>Time</b>
KELLIE STOVER <i>Kellie Stover</i>			<i>[Signature]</i>			09/30/2020	1930

**Division/Group Assignment List (ICS 204 WF)**  
Controlled Unclassified Information//Basic

<b>1. Incident Name:</b>			<b>3.</b>				
NORTH COMPLEX			Branch:		Division/Group:		
<b>2. Operational Period:</b>			<b>ROAD GROUP</b>				
Date/Time From: 10/01/2020 0600 THU		Date/Time To: 10/02/2020 0600 FRI					
<b>4. Operations Personnel</b>							
<b>OPERATIONS CHIEF (FIELD)</b>				<b>OPERATIONS CHIEF (PLANNING)</b>		JAY SLAGOWSKI CASEY CHEESBROUGH (T)	
<b>BRANCH DIRECTOR</b>				<b>DIVISION/GROUP SUPERVISOR</b>			
<b>SAFETY OFFICER</b>		ROB PELTON JUSTIN CONRAD (T)					
<b>5. Resources Assigned this Period</b>							
Strike Team / Task Force / Resource Designator			LWD	Leader	Number Persons	Drop Off PT./Time	Pick Up PT./Time
E-857 WTS1 BEN'S TRUCKING			10/11	GREG MCCARTY	1	QUINCY/0600	QUINCY/1800
E-73 FEL1 JW BAMFORD			10/05	NATHAN BAMFORD	2	QUINCY/0600	QUINCY/1800
E-619 GRD1 OWENS			10/07	JOE FURTADO	2	QUINCY/0600	QUINCY/1800
E-557 GRD PVT NORTH STATE			10/01	REGGIE BICKERS	2	QUINCY/0600	QUINCY/1800
<b>6. Control Operations/Work Assignments:</b>							
<b><u>Road Group Reports to North Ops.</u></b> Coordinate with Acting Forest Engineer. (Francisco Rico)							
<b>7. Special Instructions:</b>  Check in and Check out with Division Supervisor.							
<b>8. Division/Group Communication Summary</b>							
Function	Channel	RX Frequency N/W	RX Tone/NAC	TX Frequency N/W	TX Tone/NAC	Mode	
COMMAND	1 NIFC C10	170.4125	107.2	165.9625	107.2	A	
COMMAND	2 NIFC C26	172.5500	107.2	164.8625	107.2	A	
COMMAND	3 NIFC C47	172.0750	107.2	162.2000	107.2	A	
COMMAND	4 NIFC C3	170.4250	107.2	168.0750	107.2	A	
COMMAND	5 NIFC C44	172.5375	107.2	168.5125	107.2	A	
<b>9. Prepared By (Resource Unit Leader)</b>			<b>Approved By (Planning Section Chief)</b>		<b>Date</b>	<b>Time</b>	
KELLIE STOVER <i>Kellie Stover</i>			<i>[Signature]</i>		09/30/2020	1830	

# WEST ZONE

# ASSIGNMENT LIST (ICS 204 WF)

CONTROLLED UNCLASSIFIED  
INFORMATION//BASIC

<b>1. Incident Name:</b> <b>NORTH COMPLEX WEST ZONE</b>	<b>2. Operational Period:</b> Date From: 09/30/20      Date To: 10/05/20 Time From: 0800              Time To: 0800	<b>3. Branch</b> <b>XX</b>	<b>Division</b> <b>C/D/F/I</b>
<b>4. Operations Personnel:</b>		Page 1 of 1	DELTA

Operations Section Chief: <b>Jeff Edson</b>	Night Ops:
Branch Director:	Branch Safety:
Division/Group Supervisor: <b>Mike Conaty (9210C)</b>	Air Attack:

5. Resources Assigned:		** Resources Below in Bold are 12 Hour **					
Resource Identifier	ALS	LWD	Leader	Personnel	Request #	Hours	Reporting Location
(EVEN) STC BTU 9210C			CONATY, MICHAEL	17	E-50445	0800-0800	See Special Instructions
(ODD) STC TGU 9250C			SMITH, ED	19	E-50377	0800-0800	See Special Instructions
STG BTU 9212G			FINKENKELLER, KEVIN	34	<b>C-50035</b>	<b>0800-2000</b>	See Special Instructions
CRW BTU CREW 5			WELLS, JAKE	16	<b>C-50067</b>	<b>0800-2000</b>	See Special Instructions
CRW BTU CREW 6			RICHINS, CHRIS	16	<b>C-50068</b>	<b>0800-2000</b>	See Special Instructions
CRW2 CNA CREW 8			VASQUEZ, NICA	22	<b>C-50086</b>	<b>0800-2000</b>	See Special Instructions
CRW2 CNA CREW 9			WASHINGTON, BRIAN	23	<b>C-50087</b>	<b>0800-2000</b>	See Special Instructions
CRW2 CNA CREW 10			MOCTTINI, MARK	23	<b>C-50088</b>	<b>0800-2000</b>	See Special Instructions
W/T PVT E-38 - DARRAH			BROWNE, RODNEY	1	<b>E-38</b>	0800-2000	See Special Instructions
W/T PVT E-39 - RODGERS WATER			BUNDESAN, GERRY	1	<b>E-39</b>	0800-2000	See Special Instructions
W/T PVT E-50038 - FRANK			FUNES, ANTHONY	1	<b>E-50038</b>	0800-2000	See Special Instructions
W/T PVT E-50049 - BENDALLS			WALTON, MARK	1	<b>E-50049</b>	0800-2000	See Special Instructions
W/T1 PVT E-50189 - MARYMEE			MARYME, PATTY	1	<b>E-50189</b>	0800-2000	See Special Instructions
W/T1 PVT E-50194 - ACT FAST			ANDREW, TOMMY	1	<b>E-50194</b>	0800-2000	See Special Instructions
W/T PVT E-50292 - PATANE			PATANE, GINO	1	<b>E-50292</b>	0800-2000	See Special Instructions
W/T PVT E-50361 - BLACK KNIGHT			LEEMAN, ELLEN	2	<b>E-50361</b>	0800-2000	See Special Instructions
FALM PVT O-50517 - NORTH			ROBINS, RONNIE	2	<b>O-50517</b>	0800-2000	See Special Instructions

**6. Work Assignments:**  
 Perform tactical patrol and mop-up all visible smokes.  
 Backhaul excess trash/hose/water.  
 Be aware of and assist with repopulation activities in the area.  
 Identify and document suppression repair needs to facilitate timely completion of repairs.

**7. Special Instructions:**  
**\*\*\*FOR BUTTE CMD, SEE 205 FOR PROPER TONE-BASED ON LOCATION\*\*\***  
 STC BTU 9210C assigned on **EVEN** days (9/30,10/2,10/4).  
 STC TGU 9250C assigned on **ODD** days (10/1,10/3).  
 Reporting location for Wednesday (9/30) will be the Silver Dollar Fairgrounds. 0700  
 Reporting location for Thursday-Sunday will be the Loafer Creek Recreation Area boat launch - HWY 162 x Loafer Creek Road. 0800

**8. Communications**

Name	Ch	Function	Rx Freq	Rx Tone	Tx Freq	Tx Tone	Notes
BUTTE CMD	1	COMMAND	154.4150	123.0 (T2)	159.0000	123.0 (T2)	BUTTE COMMAND
CDF T5	5	TACTICAL	151.2500	192.8 (T16)	151.2500	192.8 (T16)	BRANCH XX
CDF T18	14	AIR TO GROUND	159.3450	192.8 (T16)	159.3450	192.8 (T16)	***OROVILLE ZONE***
CALCORD	15	MEDICAL	156.0750	156.7 (T6)	156.0750	156.7 (T6)	MEDICAL COORDINATION
AIRGUARD	16	AIRGUARD	168.6250		168.6250	110.9 (T1)	EMERGENCY USE ONLY

**9. Prepared by: Name:** Gwyndolyn Ozard      RESL      Signature: \_\_\_\_\_

ICS 204      Date/Time: 9/29/2020 2200      Personnel Count: 181



**NIGHT**

## Division/Group Assignment List (ICS 204 WF)

Controlled Unclassified Information//Basic

<b>1. Incident Name:</b>			<b>3.</b>				
NORTH COMPLEX			<b>Branch:</b>		<b>Division/Group:</b>		
<b>2. Operational Period:</b>			<b>SOUTH NIGHT</b>				
Date/Time From: 10/01/2020 0600      THU		Date/Time To: 10/02/2020 0600      FRI					
<b>4. Operations Personnel</b>							
<b>DIVISION/GROUP SUPERVISOR</b>			RAY TORRES - LWD 10/5		<b>SAFETY OFFICER</b> LARRY WRIGHT		
<b>5. Resources Assigned this Period</b>							
Strike Team / Task Force / Resource Designator			LWD	Leader	Number Persons	Drop Off PT./Time	Pick Up PT./Time
E-561 ENG3 MONTROSE (ALS)			10/07	LAWERENCE SANDERSON	3	BROWNSVILLE/1800	BROWNSVILLE/0600
E-766 ENG3 GIST ENT			10/02	DONALD WOOD	3	BROWNSVILLE/1800	BROWNSVILLE/0600
E-899 ENG6 PEANUT ENTERPRISES #3			10/05	DAN WANOUS	3	BROWNSVILLE/1800	BROWNSVILLE/0600
E-348 WTS2 WESTERN FIRE			10/13	RICK LAUMAN	1	BROWNSVILLE/1800	BROWNSVILLE/0600
<b>6. Control Operations/Work Assignments:</b>							
<p>Hold and secure fire's edge.  Mop up to the extent necessary to prevent fire escape.  Coordinate with West Zone Division C on Tactical Frequency 151.2500 (<b>CDF Tac 5</b>).</p>							
<b>7. Special Instructions:</b>							
<p>Backhaul all trash, modules need to take all trash back to ICP.  Avoidance Flagging: North Complex will be red and black candy striped.  <b><u>DO NOT DRAFT FROM FIRE HYDRANTS IN LA PORTE.</u></b>  REMS 32 assigned to North Night and available zone-wide.  Ambulance 22 (Wilderness Medics) @ DP 95 and available zone-wide.  **SOF2 Schierenbeck assigned to Night DD and Night MM.</p>							
<b>8. Division/Group Communication Summary</b>							
Function	Channel	RX Frequency N/W	RX Tone/NAC	TX Frequency N/W	TX Tone/NAC	Mode	
COMMAND	1 NIFC C10	170.4125	107.2	165.9625	107.2	A	
COMMAND	3 NIFC C47	172.0750	107.2	162.2000	107.2	A	
COMMAND	4 NIFC C3	170.4250	107.2	168.0750	107.2	A	
TACTICAL	11 VFIRE24	154.2725	156.7	154.2725	156.7	A	
AIR TO GROUND	13 A/G CMD	167.9500	NONE	167.9500	NONE	A	
AIR TO GROUND	14 A/G TAC	168.4000	NONE	168.4000	NONE	A	
<b>9. Prepared By (Resource Unit Leader)</b>			<b>Approved By (Planning Section Chief)</b>		<b>Date</b>	<b>Time</b>	
LOGAN BROWN RESLT (T)					09/30/2020	1900	

**Division/Group Assignment List (ICS 204 WF)**  
Controlled Unclassified Information//Basic

<b>1. Incident Name:</b>		<b>3.</b>	
NORTH COMPLEX		<b>Branch:</b>	<b>Division/Group:</b>
<b>2. Operational Period:</b>		<b>NORTH NIGHT</b>	
Date/Time From: 10/01/2020 0600 THU	Date/Time To: 10/02/2020 0600 FRI		

<b>4. Operations Personnel</b>			
<b>DIVISION/GROUP SUPERVISOR</b>	TERRY MC SHANE - LWD 10/9	<b>SAFETY OFFICER</b>	LARRY WRIGHT


<b>5. Resources Assigned this Period</b>						
Strike Team / Task Force / Resource Designator	LWD	Leader	Number Persons	Drop Off PT./Time	Pick Up PT./Time	
C-19 HC1 AMERICAN RIVER IHC	10/04	MATT RADTKE	20	HASKINS/1800	HASKINS/0600	
O-1065 STEN	10/08	STEVE PEVENAGE	1	HASKINS/1800	HASKINS/0600	
E-282 ENG3 CASTLE MTN 15	10/13	CHASE CORK	3	HASKINS/1800	HASKINS/0600	
E-284 ENG3 CAHOON 3	10/03	ROBERT SNOW	3	HASKINS/1800	HASKINS/0600	
E-842 ENG3 ENGINE - T3 - 523 (CA-RICC)	10/07	BILL MORGAN	3	HASKINS/1800	HASKINS/0600	
E-905 ENG3 ANTELOPE VALLEY 3750	10/01	MIKE MCCURRY	4	HASKINS/1800	HASKINS/0600	
E-567 ENG4 MI-NORWAY 57	10/04	PEARCE JOSEPH	3	HASKINS/1800	HASKINS/0600	
E-930 ENG4 BLAZE RUNNERS	10/14	MATT NICKLE	3	HASKINS/1800	HASKINS/0600	
E-928 ENG5 ALASKA WILDLAND	10/14	BRYAN JACKSON	3	HASKINS/1800	HASKINS/0600	
E-135 ENG6 PIERCE FIRE E-135	10/08	MICHAEL LAWRENCE	3	HASKINS/1800	HASKINS/0600	
E-478 ENG6 OH-OHS 63	10/06	GREG GUESS	3	HASKINS/1800	HASKINS/0600	
E-600 WTS1 NORTHSTATE	10/10	STEVEN HAYWARD	1	HASKINS/1800	HASKINS/0600	
E-723 WTS1 NORTHSTATE 331	10/13	ANTHONY SMITHWOOD	1	HASKINS/1800	HASKINS/0600	
E-202 WTS2 ESRYS 971	10/04	JIM ESRY	1	HASKINS/1800	HASKINS/0600	
E-489 WTS2 RYAN 14	10/04	DOUG GRAHAM	1	HASKINS/1800	HASKINS/0600	
E-492 WTS3 WESTERN FIRE	10/11	TRACY QUINN	1	HASKINS/1800	HASKINS/0600	
E-514 DOZ2 TRI STATE	10/08	LANCE CHIPMAN	1	HASKINS/1800	HASKINS/0600	
E-182 SKG1 SOFT TRACK	10/07	MAHLON DETWILER	2	HASKINS/1800	HASKINS/0600	

<b>8. Division/Group Communication Summary</b>						
Function	Channel	RX Frequency N/W	RX Tone/NAC	TX Frequency N/W	TX Tone/NAC	Mode
COMMAND	1 NIFC C10	170.4125	107.2	165.9625	107.2	A
COMMAND	2 NIFC C26	172.5500	107.2	164.8625	107.2	A
TACTICAL	7 NIFC T5	166.7250	107.2	166.7250	107.2	A
TACTICAL	11 VFIRE24	154.2725	156.7	154.2725	156.7	A
AIR TO GROUND	13 A/G CMD	167.9500	NONE	167.9500	NONE	A
AIR TO GROUND	14 A/G TAC	168.4000	NONE	168.4000	NONE	A

<b>9. Prepared By (Resource Unit Leader)</b>	<b>Approved By (Planning Section Chief)</b>	<b>Date</b>	<b>Time</b>
LOGAN BROWN RESL (T)		09/30/2020	1925



**Division/Group Assignment List (ICS 204 WF)**  
Controlled Unclassified Information//Basic

<b>1. Incident Name:</b>			<b>3.</b>			
NORTH COMPLEX			<b>Branch:</b>		<b>Division/Group:</b>	
<b>2. Operational Period:</b>					<b>NORTH NIGHT</b>	
Date/Time From: 10/01/2020 0600	THU	Date/Time To: 10/02/2020 0600	FRI			
<b>4. Operations Personnel</b>						
<b>DIVISION/GROUP SUPERVISOR</b>		TERRY MC SHANE - LWD 10/9		<b>SAFETY OFFICER</b>		LARRY WRIGHT
<b>5. Resources Assigned this Period</b>						
Strike Team / Task Force / Resource Designator		LWD	Leader	Number Persons	Drop Off PT./Time	Pick Up PT./Time
E-270 SKG1 SOFT TRACK ATTACK (NIGHT)		10/06	JON OFTEDAHL	2	HASKINS/1800	HASKINS/0600
MEDIC 2 (A) EMPF		10/13	CHRISTINE HAMMOND	1	HASKINS/1800	HASKINS/0600
MEDIC 2 (B) EMPF		10/05	MARC LEHMAN	2	QUINCY/1800	QUINCY/0600
REMS 32		10/09	NICK FACER	5	BROWNSVILLE/1800	BROWNSVILLE/0600
<b>6. Control Operations/Work Assignments:</b>						
Take suppression actions to hold Hwy 70. Take immediate action on the spot fire, when possible.						
<b>7. Special Instructions:</b>						
Back haul all trash, modules need to take all trash back to ICP. Drafting restrictions to prevent spread of deadly fungus to endangered frogs. Avoidance Flagging: North Complex will be red and black candy striped. REMS 32 available zone wide. Ambulance 22 (Wilderness Medics) @ DP 95 and available zone-wide. **SOF2 Schierenbeck assigned to Night DD and Night MM.						
<b>8. Division/Group Communication Summary</b>						
Function	Channel	RX Frequency N/W	RX Tone/NAC	TX Frequency N/W	TX Tone/NAC	Mode
COMMAND	1 NIFC C10	170.4125	107.2	165.9625	107.2	A
COMMAND	2 NIFC C26	172.5500	107.2	164.8625	107.2	A
TACTICAL	7 NIFC T5	166.7250	107.2	166.7250	107.2	A
TACTICAL	11 VFIRE24	154.2725	156.7	154.2725	156.7	A
AIR TO GROUND	13 A/G CMD	167.9500	NONE	167.9500	NONE	A
AIR TO GROUND	14 A/G TAC	168.4000	NONE	168.4000	NONE	A
<b>9. Prepared By (Resource Unit Leader)</b>			<b>Approved By (Planning Section Chief)</b>		<b>Date</b>	<b>Time</b>
LOGAN BROWN RESL (T)					09/30/2020	1925

# AIR OPERATIONS SUMMARY

Prepared By: Carolyn Blatz

Prepared Date/Time:

9/30/20

1800

<b>1. INCIDENT NAME:</b> North Complex		<b>2. OPERATIONAL PERIOD DATE:</b> Thursday, October 1, 2020		<b>Start Time</b> 7:00		<b>End Time</b> 21:00		<b>Sunrise</b> 7:00		<b>Sunset</b> 18:45	
<b>3. REMARKS (Safety Notes, Hazards, Air Operations Special Equipment, etc.)</b> * Wires in the forks of Feather River Canyon. Flat. Smoke Conditions causing poor visibility, Multiple TFR in proximity of the fire area, be aware of transitioning aircraft. UAS use on incident notify Helibase and announce on Command. Fixed or rotor wing entering TFR contact aerial supervision, if no supervision announce on TFR Freq., Command FM, Command Air to Ground FM all zones. Announcement on 5 minute intervals if no aerial supervision. Track all retardant usage, amounts and location. Coordinate with West Zone when working near zone break.				<b>4. MEDEVAC A/C:</b> Medevac NVG Hoist, based in Redding, CA				<b>5. TFR DESCRIPTION: FDC 0/6370</b> Polygon see TFR map, 12,500 foot ceiling, NOTAM Issued for Quincy and Nervino			

<b>6. PERSONNEL</b>		<b>7. FREQUENCIES</b>		<b>8. FIXED-WING (# Avail / Type/ Make-Model / FAA N# / Base(s))</b>	
Phone	AM	FM			
AOBD Carolyn Blatz	132.275		A/A BRIEFING		
ASGS	135.725		A/A TFR NORTH COMPLEX		
HLCO	120.025		A/A ROTARY WING NORTH		
ATGS Fred Brewster AA06		167.9500	AIR/GROUND CMD NORTH		
ATGS Brian Baker, H509		168.4000	AIR/GROUND TACTICAL		
HEBM Tom Kennedy, Nervino		166.6125	AIR TACTICS NORTH		
HEBM Dave Dale, Quin.		163.1000	DECK		
ABRO Andrew Whitehall, Nerv.			CF Oroville Command		Rx 154.4150 T2 123.0 Tx 159.000 T4 136.5
Quincy Helibase			CF Oroville A/G Command		Chester Air Attack 06, Relief from RDD pool
Nervino Helibase, cell			CF Oroville A/G Tactical		
Nervino Helibase, land			CF Oroville A/G Rotor		Air Space 760-500-9619 PNF 530-283-0193

<b>9. HELICOPTERS (Use Additional Sheets As Necessary)</b>													
FAA #	TYPE	MAKE/MODEL	BASE	AVAIL	START	REMARKS	FAA #	TYPE	MAKE/MODEL	BASE	AVAIL	START	REMARKS
1048Y	1	S61	Quincy	700	730								
45917	1	S-61	Quincy	700	730		947CH	1	CH47	Nervino	700	730	
1168U	2	S58T	Quincy	700	730		1043T	1	S61	Nervino	700	730	
669H	2	Bell 205++	Quincy	700	730	RAPPEL	689H	2	Bell 205 A-1	Nervino	700	730	
N20PF	2	Bell 212 HP	Quincy	700	730	512	722LM	3	Bell-206-L4	Nervino	700	730	
66HJ	2	Bell 205++	Quincy	700	730								
920	2	Bell 212 HP	Quincy	700	730								
350VR	3	AS 350 B3	Quincy	700	730								
109Z	3	Bell 209	Quincy	700	730	down mechanical							

ICS-220  
2/99



INCIDENT RADIO		Incident Name (Version Z)		Date/Time Prepared		Operational Period Date/Time					
COMMUNICATIONS PLAN ICS 205		<b>North Complex</b>		9/30/2020 2100 Hrs		10/01/2020 - 10/2/20 0600					
CONTROLLED UNCLASSIFIED INFORMATION/BASIC											
CH	Function	Channel Name/Trunked Talkgroup	Assignment	RX Freq	RX Toner/NAC	TX Toner/NAC	Dev	Pwr	Mode A, D, M	Remarks	
1	Command	NIFC C10	ALL DIVISIONS	170.4125	107.2 Toner 10	107.2 Toner 10	N	H	A	Claremont Peak	
2	Command	NIFC C26	ALL DIVISIONS	172.5500	107.2 Toner 10	107.2 Toner 10	N	H	A	RED HILL	
3	Command	NIFC C47	ALL DIVISIONS	172.0750	107.2 Toner 10	107.2 Toner 10	N	H	A	Lexington	
4	Command	NIFC C3	ALL DIVISIONS	170.4250	107.2 Toner 10	107.2 Toner 10	N	H	A	Pike county LO	
5	Command	NIFC C44	ALL DIVISIONS	172.5375	107.2 Toner 10	107.2 Toner 10	N	H	A	Bald Eagle PK	
6	Tactical	NIFC T3	Div Z / CONTINGENCY	168.6000	107.2 Toner 10	107.2 Toner 10	N	H	A	Road Grp use Div Tac channel	
7	Tactical	NIFC T5	DIV QQ	166.7250	107.2 Toner 10	107.2 Toner 10	N	H	A	Night Div QQ	
8	Tactical	NIFC T6	DIVs. Bb / WW	166.7750	107.2 Toner 10	107.2 Toner 10	N	H	A	DIV BB SHARING NIFC TAC 3	
9	Tactical	CDF T5	Div C, Div MM	151.2500	192.8 Toner 16	192.8 Toner 16	N	H	A	Bold West Zone	
10	Tactical	VFIRE23	Div AA	154.2950	156.7 Toner 6	156.7 Toner 6	N	H	A		
11	Tactical	VFIRE24	DivS DD / SS	154.2725	156.7 Toner 6	156.7 Toner 6	N	H	A	Night Div DD	
12	Tactical	VFIRE25	Div T, Div GG / OO	154.2875	156.7 Toner 6	156.7 Toner 6	N	H	A	Bold West Zone	
13	Air to Ground	A/G CMD	All Divisions	167.9500	None	None	N	H	A		
14	Air to Ground	A/G TAC	All Divisions	168.4000	None	None	N	H	A		
15	Tactical	CALCORD	Medical	156.0750	156.7 Toner 6	156.7 Toner 6	N	H	A		
16/20	Emergency	AIR GUARD	Emergency	168.6250	None	110.9 Toner 1	N	H	A		
Prepared By (Communications Unit Leader)				Incident Location: Quincy, CA		Latitude		N		Longitude	W
Jim Midyett COML Rocky Mountain Team Black				Cnty: Plumas							
Communications Unit (916)291-8132											

# IA GROUP

INCIDENT RADIO COMMUNICATIONS PLAN ICS 205		Incident Name (Version #)		Date/Time Prepared		Operational Period					
COMMUNICATIONS PLAN ICS 205		North Complex - IA Group		09/24/20 2100		Initial Attack Group					
CONTROLLED UNCLASSIFIED INFORMATION/BASIC											
CH	Function	Channel Name/Trunked Talkgroup	Assignment	RX Tone/NAC	TX Freq	TX Tone/NAC	Dev	Pwr	Mode A, D, M	Remarks	
1	Dispatch	PNF	Plumas Forest Net	None	170.5500	OST / MPL	N	H	A	"Plumas"	
2	Dispatch	PNF Adm	Plumas Admin Net	None	171.4250	OST / MPL	N	H	A	"Plumas"	
3											
4											
5											
6	Tactical	CDF T1	Cal Fire Tac 1	192.8 Tone 16	151.2575	192.8 Tone 16	N	H	A		
7	Air to Ground	CDF A/G2	Cal Fire Air to Ground 2	192.8 Tone 16	159.2625	192.8 Tone 16	N	H	A		
8	Air to Ground	CDF A/G1	Cal Fire Air to Ground 1	192.8 Tone 16	151.2200	192.8 Tone 16	N	H	A		
9	Tactical	NIFC T2	IA Tactical	None	168.2000	None	N	H	A		
10	Tactical	R5 T4	IA Tactical	None	166.5500	None	N	H	A		
11	Tactical	R5 T5	IA Tactical	None	167.1125	None	N	H	A		
12	Tactical	VFIRE22	IA Tactical	156.7 Tone 6	154.2650	156.7 Tone 6	N	H	A		
13	Air to Ground	A/G 14	Plumas Primary	None	167.5000	None	N	H	A		
14	Air to Ground	A/G 59	Plumas Secondary	None	169.1125	None	N	H	A		
15	Tactical	CALCORD	Interoperability	156.7 Tone 6	156.0750	156.7 Tone 6	N	H	A		
16/20	Emergency	AIRGUARD	Emergency	None	168.6250	110.9 Tone 1	N	H	A		
Prepared By (Communications Unit Leader)				Incident Location: Quincy, CA							
Jim Midyett COML Rocky Mountain Team Black				Cnty:		Latitude		N Longitude		W	
Plumas National Forest Dispatch (916)291-8132											

# IA GROUP

# ICS 205 - INCIDENT RADIO COMMUNICATIONS PLAN

<b>1. Incident Name:</b> NORTH COMPLEX WEST ZONE PAGE 1 OF 2		<b>2. Date/Time Prepared</b> Date: 09/29/2020 Time: 1930		<b>3. Operational Period:</b> Date From: 09/30/20 Time From: 0800 Date To: 10/05/20 Time To: 0800				
<b>4. Communications</b>								
Ch#	Function	Name	Assigned To	Rx Freq	Rx Tone	Tx Freq	Tx Tone	Notes
1	COMMAND	BUTTE CMD T2	ALL DIVS	154.4150	123.0 (T2)	159.0000	123.0 (T2)	SUNSET
2	COMMAND	BUTTE CMD T4	ALL DIVS	154.4150	123.0 (T2)	159.0000	136.5 (T4)	BALD MTN
3	COMMAND	BUTTE CMD T5	ALL DIVS	154.4150	123.0 (T2)	159.0000	146.2 (T5)	ST. JOHN
4	COMMAND	BUTTE CMD T13	ALL DIVS	154.4150	123.0 (T2)	159.0000	141.3 (T13)	BLOOMER
5	TACTICAL	CDF T5	DIV C/D/F/I	151.2500	192.8 (T16)	151.2500	192.8 (T16)	BRANCH XX
6	TACTICAL	CDF T24	North 1	151.3325	192.8 (T16)	151.3325	192.8 (T16)	NORTH CONTINGENCY
7								
8	TACTICAL	CDF T26	North 2	159.2925	192.8 (T16)	159.2925	192.8 (T16)	NORTH CONTINGENCY
9								
10								
11								
12	AIR TO GROUND	167.9500	AIR TO GROUND	167.9500		167.9500		***AIR TO GROUND COMMAND***
13	AIR TO GROUND	168.4000	ALL DIVS	168.4000		168.4000		***AIR TO GROUND TAC***
14	AIR TO GROUND	CDF T18	ALL DIVS	159.3450	192.8 (T16)	159.3450	192.8 (T16)	***OROVILLE ZONE***
15	MEDICAL	CALCORD	ALL DIVS	156.0750	156.7 (T6)	156.0750	156.7 (T6)	MEDICAL COORDINATION
16	AIRGUARD	AIRGUARD	ALL DIVS	168.6250		168.6250	110.9 (T1)	EMERGENCY USE ONLY
17								
18								
19								
20	AIRGUARD	AIRGUARD	ALL DIVS	168.6250		168.6250	110.9 (T1)	EMERGENCY USE ONLY
<b>5. Special Instructions</b>								
***THE LATEST CLONE FOR SEPTEMBER 30, 2020 TO OCTOBER 5, 2020 IS NCWZ 4***								
<b>6. Prepared by (Communications Unit Leader): Name: Mike Heyfron</b> ICS 205 - CONTROLLED UNCLASSIFIED INFORMATION/BASIC				Signature: _____ Date/Time: 09/29/20 1930				

**ICS 205 - INCIDENT RADIO COMMUNICATIONS PLAN**

CONTROLLED UNCLASSIFIED INFORMATION/BASIC

<b>1. Incident Name:</b> NORTH COMPLEX WEST ZONE PAGE 2 OF 2		<b>2. Date/Time Prepared</b> Date: 09/29/2020 Time: 1930		<b>3. Operational Period:</b> Date To: 10/05/20 Time To: 0800	
--	--	--	--	---	--

4. Communications								
Ch#	Function	Name	Assigned To	Rx Freq	Rx Tone	Tx Freq	Tx Tone	Notes
1	COMMAND	BUTTE CMD T2	ALL DIVS	154.4150	123.0 (T2)	159.0000	123.0 (T2)	SUNSET
2	COMMAND	BUTTE CMD T4	ALL DIVS	154.4150	123.0 (T2)	159.0000	136.5 (T4)	BALD MTN
3	COMMAND	BUTTE CMD T5	ALL DIVS	154.4150	123.0 (T2)	159.0000	146.2 (T5)	ST. JOHN
4	COMMAND	BUTTE CMD T13	ALL DIVS	154.4150	123.0 (T2)	159.0000	141.3 (T13)	BLOOMER
5	TACTICAL	CDF T32	REPAIR 2	151.2425	192.8 (T16)	151.2425	192.8 (T16)	SUPP REPAIR
6	TACTICAL	VFIRE 23	REPAIR 1	154.2950	156.7 (T6)	154.2950	156.7 (T6)	SUPP REPAIR
7								
8	TACTICAL	VFIRE 25	DIV M/RT	154.2875	156.7 (T6)	154.2875	156.7 (T6)	BRANCH XXIII/XXV
9	TACTICAL	CDF T13	REPAIR 3	151.3775	192.8 (T16)	151.3775	192.8 (T16)	SUPP REPAIR
10								
11								
12	AIR TO GROUND	167.9500	AIR TO GROUND	167.9500		167.9500		***AIR TO GROUND COMMAND***
13	AIR TO GROUND	168.4000	AIR TO GROUND	168.4000		168.4000		***AIR TO GROUND TAC***
14	AIR TO GROUND	CDF T18	AIR TO GROUND	159.3450	192.8 (T16)	159.3450	192.8 (T16)	***OROVILLE ZONE***
15	MEDICAL	CALCORD	ALL DIVS	156.0750	156.7 (T6)	156.0750	156.7 (T6)	MEDICAL COORDINATION
16	AIRGUARD	AIRGUARD	ALL DIVS	168.6250		168.6250	110.9 (T1)	EMERGENCY USE ONLY
17								
18								
19								
20	AIRGUARD	AIRGUARD	ALL DIVS	168.6250		168.6250	110.9 (T1)	EMERGENCY USE ONLY

**5. Special Instructions**  
 \*\*\*THE LATEST CLONE FOR SEPTEMBER 30, 2020 TO OCTOBER 5, 2020 IS NCWZ 4\*\*\*

<b>6. Prepared by (Communications Unit Leader): Name: Mike Heyfron</b> Signature: _____		Date/Time: 09/29/20 1930	
--	--	--------------------------	--

# North Complex (North/South Zone)

v10-1

## Email & Phone

**Communications:** 619-363-6887 RADO Desk  
619-359-3983 INCM Desk  
916-291-8132 TEXTS / Cellular (MAR)

**Medical Unit:** 303-921-9369 (Ray)

**Fire Information:** 2020.northcomplex.info@firenet.gov  
**Fire Info:** 530-316-4487

**Check-In:** 2020.northcomplex.checkin@firenet.gov  
916-396-2402

**Resources:** 2020.northcomplex.resources@firenet.gov

**Demobilization:** 2020.northcomplex.dmob@firenet.gov  
916-296-7862

**Situation:** 2020.northcomplex.situation@firenet.gov  
720-641-5716 (Bill)

**Planning:** 2020.northcomplex.plans@firenet.gov

**Finance:** 2020.northcomplex.finance@firenet.gov  
**Overhead/Crew:** 984-227-1152  
**Equip/Contract Crew:** 984-227-0529  
**Comp-Claims:** 307-250-2375 (Julie)

**Logistics:** 2020.northcomplex.logistics@firenet.gov

**Ordering:** 2020.northcomplex.ordering@firenet.gov  
303-548-6218 (Ron)

**Ground Support:** 916-296-6491 (MAR)  
**REPAIRS:** 307-899-7540 (Rick)



# North Complex Incident Facilities


v10-1

**ICP  
(North/South Zone)**      **Plumas County Fairgrounds  
204 Fairgrounds Road  
Quincy, California 95971**

**Brownsville Camp**      **8512 Aero Pines North  
Brownsville, California 95919**

**Haskins Spike**      **16731 Bucks Lake Road  
Quincy, California 95971**

**Hallsted Spike**      **26884 Feather River Highway  
Twain, California 95984**



# Human Resource Message

## North Complex Fire

Human Resource Specialist (HRSP) on Incident

### INTEGRITY

It is true that integrity alone won't make you a leader, but without integrity, you will never be one." — Zig Ziglar



"In fire you can plan everything out to the minute, and a minute before that everything changes." — Dan Felix

# NORTH COMPLEX FIRE FINANCE SECTION PROCEDURES

When possible, all finance documentation should be submitted electronically via email to:

[2020.northcomplex.finance@firenet.gov](mailto:2020.northcomplex.finance@firenet.gov)


- Electronic copies can include PDF, scanned copies of document, or CELL PHONE pictures of documents.
- Please include your e-mail and cell phone number on CTRs and/or Shift Tickets.
- Please include your Resource Order Number and Name in the subject line of your email.
- Completed CTRs and/or Shift Tickets must be approved and signed by your immediate supervisor.
- Questions - Overhead/Crews: 984-227-1152 Equipment/Contract Crews: 984-227-0529

If connectivity or phone capability is an issue, please coordinate with finance section to turn in time documents. Be sure to mark your last day as FINAL when you are demobing. When possible, OF-288s/OF-286s will be emailed. Please notify finance as soon as possible if there are errors. **If you are a contractor or AD** who needs your invoice sent in for payment, when possible we will need the final OF-288/OF-286 electronically signed and returned. Partial payments/interim invoices for contractors are typically submitted every 14 days, please coordinate with the finance section to process these invoices.

**Medical.** Please work directly with the Medical Unit Leader. The MEDL will be in contact with Finance to assure the appropriate forms are available and completed.


**Damages or Claims.** Please do not wait until the day of demob to submit damage/claim documents. A QR Code is provided below for an electronic OF-289, Property Loss or Damage Report. Ensure the form is completely filled out and contact information is included. **Comp/Claims (307) 250-2375.**

## QR Codes for Fillable PDF Documents:




<https://tinymud.com/Shift-Ticket>

Crew Time Report



<https://tinymud.com/property-loss>

Equipment Shift Ticket



<https://tinymud.com/CrewTime>

Property Loss/Damage



## Local Government Resources on CFAA

If you are demobing from an incident and there is no OES AREP on site  
F-42 thru the Incident Finance Section Chief or the Incident Commander  
**One of them must sign your 42's**

The Incident keeps the Pink copy and you keep the Golden.  
The Original and Green you mail to OES Headquarters as per the  
instructions on the front of your F-42

## OES JOB AIDS, FORMS, F-42 SAMPLES AND CFAA AGREEMENT



**You're OES AREP on the North Complex  
Kit Bailey  
530-307-1307**

# NORTH COMPLEX TRAINING SPECIALIST MESSAGE

## Trainer / Mentors:

As of **9/24/20** there is no longer a Training Specialist assigned to this incident. If this changes you will be notified.

## TRAINEES:

If you **ARE NOT** currently registered with the Training Specialist please make sure you get completed before you leave the incident the following from your trainer:

- **Signatures in your task book**
- **An evaluator record completed**
- **A completed 225 Personnel Evaluation**
  
- If you **ARE** currently registered with the Training Specialist, please contact me and I will process your training packet over the phone. You will need to text or email me the following information:
  - **Completed ICS-225WF or ICS-226 Personnel Evaluation**
  - **Evaluator record for incident**
  - **Dates of your assignment, position held, and Trainer information**
  - **Trainer information includes name, phone, home unit, email address**
  - **Percentage of your task book that has been completed**

**Additional forms are available on-line @  
<https://www.nwccg.gov/publications/ics-forms>**

Emil Picchi  
Training Specialist  
(650)520-5102  
EPICCHI@WOODSIDEFIRE.ORG

# Demob Tips

North Complex CA-PNF-001308

**If you need a flight home, please contact demob three days prior to your last work day to discuss flight details.**

For emergency or urgent demobs contact your supervisor first and have them contact the Demob Unit directly at [2020.northcomplex.dmob@firenet.gov](mailto:2020.northcomplex.dmob@firenet.gov) or (916) 296-7862.

Note: If you have cell phone coverage you will not physically need to come to demob.

## **After being notified by your supervisor of your tentative release date:**

Step 1. Once you have submitted your last CTR/Shift ticket marked "Final", please contact Finance to assure all time documents have been received.

Step 2. Return all supplies, radios, etc. that were checked out.

Step 3. All vehicles that have been on the fireline must go through the weed wash near Ground Support at ICP.

*AFTER* steps 1-3 are completed:

Step 4. Complete Demob Checkout Sheet using QR code on the IAP cover page. Look for the Demob tab. Once you submit the Demob Checkout Sheet you are released from the incident and may begin travel home. You do not need to physically come to demob. Safe travels!

10/01/2020

TENTATIVE RELEASE

NORTH COMPLEX US-CA-PNF-001308

**CREWS**

C-199            1700                            (HC1)            BECKWOURTH IHC C-199

**EQUIPMENT**

E-501            0600                            (WTS2)            EP MCDONALD EQUIPMENT E-  
E-853            0600                            (ENG4)            NM-SNF 461  
E-112            0800                            (DOZ2)            LEPAGE COMPANY E-112  
E-327            0800                            (DOZ2)            TRAPHAGEN/MILE HIGH MILL 2  
E-813            0800                            (WTT2)            STF-242 E-813  
E-821            0800                            (ENG3)            PNF 311 E-821  
E-841            0800                            (ENG3)            MCA 216 E-841  
E-903            1800                            (EXCA)            TNF AGENCY EXCAVATOR

**OVERHEAD**

O-1004           0600                            (DIVS)            COBB, MICHAEL  
O-1000           0800                            (FOBS)            ABBOTT, JARED  
O-213            0800                            (DIVS)            BAUER, RYAN  
O-1096           0800                            (AREP)            BRISSON, JUILE  
O-786            0800                            (HEQB)            MUELLER, ANDERSEN T  
O-787            0800                            (HEQB)            STEVENS, ADAM  
O-1218           1800                            (BUYM)            DELAP, KENNEDY CHRISTINE  
O-927            1800                            (TFLD)            PRINCE, JAMES  
O-1002           1900                            (HEQB)            HAYWOOD, MATTHEW P  
O-1123.45       2000                            (DIVS)            DURAN JR, JOSEPH ANTHONY  
O-821            2000                            (ABRO)            WHITEHALL, ANDREW ROBERT  
O-816            2000                            (HECM)            WILLIAMSON, CASSANDRA LYNN

09/30/2020            22:00:30

Revision Date: 12/19/2011

10/02/2020

TENTATIVE RELEASE

NORTH COMPLEX US-CA-PNF-001308

**CREWS**

C-202            0600                            (HC1)            CAN-QUEBEC C-202

**EQUIPMENT**

E-139            0000                            (WTT1)            AMC 5216 E-139  
E-850            0000                            (ES3)              STRIKE TEAM 4202 C  
E-808            0600                            (ENG6)            RING OF FIRE 6218 E-808  
E-262            0800                            (DOZ1)            BARRY BROWN E-262  
E-276            0800                            (DOZ2)            PNF 3 E-276  
E-280            0800                            (WTT2)            PNF 2 E-280  
E-557            0800                            (GRD)              NORTHSTATE HEAVY EQUIP E-  
E-570            0800                            (ENG5)            WILDLANDS FIRE SERVICE  
E-595            0800                            (DOZ2)            BERRYESSA RANCH E-595  
E-608            0800                            (WTS2)            G&J TRUCK E-608  
E-854            0800                            (ENG3)            WHISKEYTOWN E2 E-854

**OVERHEAD**

O-1308           0600                            (SEC1)            CUMMINGS, JONATHAN WESLEY  
O-1032           0600                            (COMT)            DRENNAN, CHARLES R  
O-1049           0800                            (CRWB)            BOBBA, DILEEP  
O-808            0800                            (SEC1)            EBANN, DONALD  
O-360            0800                            (READ)            GARDINER, KELBY  
O-855            0800                            (READ)            HERTEL, DANIEL ROBERT  
O-1026           0800                            (DIVS)            HURD, JEFFREY D  
O-1030           0800                            (DIVS)            PLUMMER, JESSE FORREST  
O-1064           0800                            (FFT2)            QUINN, KATHLEEN ELIZABETH  
O-1027           0800                            (DIVS)            SMITH, EDWARD G

09/30/2020            22:00:30

Revision Date: 12/19/2011



**10/02/2020**

**TENTATIVE RELEASE**

**NORTH COMPLEX US-CA-PNF-001308**

<b>O-1062</b>	<b>1700</b>	<b>(HECM)</b>	<b>CARSON, CARTY J</b>
<b>O-1040</b>	<b>1700</b>	<b>(DMOB)</b>	<b>FAUSKEE, JEREMIAH T</b>
<b>O-815</b>	<b>1800</b>	<b>(HECM)</b>	<b>CARUS, FRANK S</b>

09/30/2020 22:00:30

Revision Date: 12/19/2011



# **Maidu Requests for Visiting Homeland**

## **1. "Be good to the land and the land will be good to you." Maidu quote**

Thank you fire fighters for helping us keep our homes and cultural sites safe.

## **2. Enjoy your visit in the Mountain Maidu and Valley Maidu homelands.**

Archeological sites and the resources they contain are not public property. A place, site or resource may have significance to a family or local tribe, which often carries with it a special level of protection.

## **3. Take care to avoid injuries.**

Cultural sites are very old and fragile. Archeological resources are anything over 50 years old and can therefore erode easily. Also, historic dump sites can be hazardous, with sharp glass, rusty metal, and compounds and chemicals that can harm you.

## **4. Enjoy with care.**

Oils from skin damage pictographs (rock paintings) and petroglyphs (rock carvings). It ruins irreplaceable historic resources, and it is illegal.

## **5. Don't touch the knickknacks.**

**ALWAYS LEAVE ARTIFACTS RIGHT WHERE YOU FIND THEM.** Out of context, artifacts mean little to archeologists. Often the most important aspect of archeological resources is their relationship to the place and other adjacent resources. Archeological sites and artifacts are our direct link to stories that otherwise might not be told. How can these stories be complete or accurate if the setting is altered or lost? For this and other reasons, it is illegal to move or remove artifacts.

## **6. Feel free to discover.**

Some of the sites are identified, and some sites are not recorded. If you happen to come across a cultural site we ask you to treat it like you would any cultural artifact. And note the location and report it to a Resource Advisor.

Speak with resource advisors about the potential for archaeological sites being located adjacent to roads or proposed fire lines. It's easy to destroy features and artifacts in the dark.

- Over approximately 160 years, many changes have reshaped tribal relationships with these vast landscapes as well as with each other, and yet our knowledge of and responsibilities to these incredibly rich and vast landscapes remains strong. We appreciate your dedication to care for and building your own relationships with our natural environment while protecting these fragile and irreplaceable resources!



**NOTES:**



# Rocky Mountain IMT Black



## Line Supply Order

Date & Time Order was Placed	Order # (BR+DIVS + #)	Location & Time for Delivery (Division/LZ/DP/Lat Long)	Mode of delivery (Driven/Helo/DIVS to Pick up)

Order received in Communications by (name & time):

Order received in Supply by (name & time):

Order received in Transportation by (name & time):

Order received in Helibase by (name & time):

Order shipped to line unit by (name & time): (Send this sheet to the line with the order)

#	Item	Amount		Item	Amount
1.	Meals, Breakfasts	ea.	29.	Slingable Blivet	ea.
2.	Meals, Lunches	ea.	30.	Folding Tank, specify size	ea.
3.	Meals, Dinners	ea.	31.	Lightweight Pump Kit (Cache)	ea.
4.	Meals, MRE's	cs.	32.	Hose, 1 1/2"	ea.
5.	Water, 5 gal. cubic	ea.	33.	Hose, 1"	ea.
6.	Batteries- AA	1-Flat	34.	Hose, 3/4"	ea.
7.	Batteries, AAA (12per pk)	pk.	35.	Reducer, 1 1/2" x 1"	ea.
8.	Flagging, Specify type	roll	36.	Reducer, 1" x 3/4"	ea.
9.	Gas, raw	gal.	37.	Gated "Y", 1 1/2"	ea.
10.	Bar Oil	gal.	38.	Gated "Y", 1"	ea.
11.	2- cycle oil	qt.	39.	Gated "Y" 3/4 "	ea.
12.	Sleeping Bags	ea.	40.	Shut-off Valve, "	ea.
13.	Gatorade	cs.	41.	In-line Tee, 1 1/2" x 1"	ea.
14.	Tarps / Plastic	roll	42.	Nozzle, 1 1/2"	ea.
15.	Parachute Cord	roll	43.	Nozzle, 1"	ea.
16.	Tool, Shovel	ea.	44.	Nozzle, 3/4"	ea.
17.	Too I, Pulaski	ea.	45.	20 Man First Aid Kit	ea.
18.	Tool, Combi	ea.	46.	Chainsaw Kit	ea.
19.	Tool, McLeod	ea.	47.	Toilet Paper (96 per case)	rl.
20.	Tool, Specify Type	ea.	48.	1000 ft. Hose Lay Kit	ea.
21.	Fusee	cs.	49.	Garbage Bags	bx.
22.	Drip Torch	ea.	50.	Leadline	ea.
23.	Drip Torch Mix, 5 gal.	ea.	51.	Spike Supply Kit	ea.
24.	Coffee Kit w/propane	ea.	52.	Sprinkler Kit	ea.
25.	Swivel	ea.	53.	Line Spike Supply Kit	ea.
26.	Backpack Pump	ea.			ea.
27.	Pumpkin, specify size	ea.			ea.
28.	Mark 3 Pump Kit w/fuel	ea.			ea.

Team Ordering/Timeline Process:

1100 - Last call to change spike camp resource hot food location.

- All crew level orders will be placed through *DIVS* or Branch.
- *DIVS* or Branch will place all orders through Communications Unit.
- All orders will be tracked using the process found on the front of this form.



GPS Datum: NAD 83- Degrees, Decimal, Minutes (DDMM.MM)

Definitions

Line Spike Camp-Managed by Operations at the *DIVS* level; mobile, short duration and self-sufficient.  
 Spike Camp-Supported by Logistics, listed in the IAP, numbers in camp are set by 1100, named by Plans.  
 Emergency Medevac-Life threatening situation requiring immediate medical attention. Handled as per IAP med plan.  
 Communications to clear command channel radio traffic.  
 Medical Transport-Transport of less serious injury/illness managed by Operations Section or line Medics back to camp for evaluation and/or treatment.

1000 ft. Hose Lay Kit (Order as "#48")				Spike Supply Kit (Order as "#51")			
Quantity	NFES#	Item	Weight	Quantity	NFES#	Item	Weight
10 ea.	1239	Hose 1 1/2"	125 lbs.	2 rolls	0071	Duct Tape	4 lbs.
10 ea.	1238	Hose 1"	84 lbs.	4 rolls	0222	Fiber Tape	2lbs.
20 ea.	1016	Hose 3/4"	25 lbs.	1 case	0021	Trash Bags	21 lbs.
5 ea.	0231	1 1/2" Gated "Y"	20 lbs.	1 Case	002120 lbs	Trash Bags 20 lbs.	21 lbs 20 lbs.
5 ea.	0259	1" Gated "Y"	13 lbs.	2 ea.	0070,	16x24 Tent fly	40 lbs.
10 ea.	0904	3/4" Gated "Y"	3 lbs.	3 ea.	0027	Water Wash Basins	2 lbs.
5 ea.	0010	Reducers 1 1/2" - 1"	3 lbs.	1 case	00271	Liquid Hand Soap / pump	10 lbs.
5 ea.	0733	Reducers 1" - 3/4"	2 lbs.	18 cases	1842	MRE's	18 x 20= 360 lbs.
10 ea.	0738 or 0835	Ball Valve 3/4"	5 lbs.	48 ea.	0022	Sleeping bags (dbl. bag)	48 x 5= 240 lbs.
10 ea.	0138	Nozzle, 1"	5 lbs.	3 cases	0030	AA Batteries, 24 pkg./case	90 lbs.
10 ea.	0136	Nozzle 3/4"	5 lbs.	1case	0240	Paper Towels	41 lbs.
5 ea.	0230	Tee 1 1/2X1 1/2X1 1/2 valve	5 lbs.	1 case	0142	Toilet Paper	44 lbs.
LINE Spike Supply Kit (Order as "#54")				1roll	0144	Plastic sheeting	45 lbs.
				1 roll	0533	P-Cord	9 lbs.
Quantity	NFES#	Item	Weight	Quantity	NFES#	Item	Weight
20+OH	0022	Sleeping bags	20 x 5= 100 lbs.	20 ea.	7443	Cubies, 5 gal Full	20 x 40= 800 lbs.
20 ea.	7443	Cubies, 5 gal Full	20x40= 800 lbs.	1 box	1059	12" Bastard Files	9lbs.
18 cases	1842	MRE's	18x20=360 lbs.	1 qt.	0341	2-cycle mix	2lbs.
1 sl	0533	P-Cord	9 lbs.	8 gal	1880	Bar Oil	64 lbs.
3 cases	0030	AA Batteries, 24 pkg./case	90 lbs.	15 gal	188015 gal	Regular Gas	120 lbs.
1 case	0021	Trash bags	21 lbs.				120 lbs
10 rolls	0142	Toilet paper	3 lbs.	2ea	0089	Ridge pole	46 lbs.
1 roll	0144	Plastic sheeting	45 lbs.	12 ea.	0083	Pole upright	89 lbs.
2 rolls	0222	Fiber Tape	2 lbs.	24 ea.	0825	Stake Tent	24 lbs.
1 qt.	0341	2-cycle mix	2 lbs.				
4 gal	1880	Bar Oil	32 lbs.				
15 gal		Regular Gas	120 lbs.				
1 box	1059	12" Bastard Files	9 lbs.				

**COVID19 PRODUCTS PLEASE ORDER ONLY  
WHAT YOU NEED**



Quantity	NFES#		U/I
	0131	Mask-DUST, N95 Spec	EA
	0206	Washcloth-Waterless Cleansing	EA.
	0712	Towel-Waterless, Cleansing	EA.
	1038	Towel Bath Disposable	BX
	1660	Kit-Biological Hazards, Protection Individual	EA
	1675	Kit-Biological Hazards, Protection, Multi-Person	EA.
	9982	Disinfectant Wipes, Wet 100-300/co	CO
	9983	Sanitizer-Hand, Pump Bottle, 60-80 OZ	BT
	9984	Disinfectant-Concentrate, 5-GAL W/Spout	PL
	9985	Bottle-Spray, Plastic, W/OZ Markings, 12-32 oz	EA
	9986	Disinfectant-Wipes, Wet, 65-80/Count	CO
	9987	Disinfectant-Wipes, Wet, 30-45/Count	CO
	9988	Disinfectant-Concentrate, 1 gal	GL
	9989	Thermometer-Infrared, Digital, Non-Contact	EA
	9990	Gloves, Nitrile, Industrial, Disposable, Small	BX
	9991	Gloves, Nitrile, Industrial, Disposable, Medium	BX
	9992	Gloves, Nitrile, Industrial, Disposable, Large	BX
	9993	Gloves, Nitrile, Industrial, Disposable, X-Large	BX
	9994	Gloves, Nitrile, Industrial, Disposable, XX-Large	BX
	9995	Sanitizer - Hand, 1 GAL	GL
	9996	Sanitizer - Hand, Pump Bottle, 30-40 oz	BT
	9997	Sanitizer - Hand, Pump Bottle, 8-12 oz	BT
	9998	Sanitizer - Hand, Individual, 1-4 oz	BT
	9999	MASK-DUST, ***NON-N95***	EA

Revised 5/28/2020





---

## ***North Complex COVID-19 Expectations***

---

- All incident personnel will follow all local, State and CDC guidelines for COVID-19.
- **As you travel through the local communities proximal to the fire, be mindful that in the State of California, face coverings are required inside local businesses.**
- Being a Federal fire, incident personnel are expected to comply with the following Region 5 and incident guidance.
- Use the COVID-19 Daily Screening Tool, provided in the IAP, to monitor self and module.
- Utilize Module-as-one concepts to reduce the risk of transmitting the novel Coronavirus. This limits “close contacts” to those within the module. A “close contact” is defined as less than 6 feet, for at least 15 minutes with or without face coverings/masks.
- **Social Distancing.** Maintain a minimum of 6’ physical distancing, especially from those outside of your module-as-one.
- **Face Coverings.** Face coverings are required to be worn, **in the appropriate manner covering nose and mouth**, when at ICP and camps. Outside of camps, all incident personnel will wear a face covering when social distancing is not possible, especially with those outside your module-as-one.
- **Wash your hands.** Wash your hands often with soap and water for at least 20 seconds, especially after blowing you nose, coughing or sneezing. If soap and water are not readily available, use a hand sanitizer that contains at least 60% alcohol. Do not use hand sanitizers containing methanol or 1-propanol. Cover all surfaces of your hands and rub them together until they feel dry. Avoid touching your eyes, nose and mouth with unwashed hands.
- Clean and disinfect vehicles and equipment. Disinfect all high-touch surfaces frequently, such as radios, phones, door handles, etc.

## NORTH COMPLEX COVID-19 DAILY SCREENING TOOL

Today or in the past 24 hours, have you had any of the following symptoms<sup>1</sup>?

Symptom
Cough more than expected?
Shortness of breath or difficulty breathing?
Fever? Chills?
Muscle pain, outside your normal for firefighting?
Sore throat?
New loss of taste or smell?
Fatigue, outside your normal for firefighting?
Headache, outside your normal for firefighting?
Congestion or runny nose, outside your normal for firefighting?
Nausea or vomiting
Diarrhea
<i>* Take temperature with no-touch thermometer, if available *</i>

### Instructions for Screening

Item	What to Do
If resource has a cough that is more than expected, shortness of breath or difficulty breathing, or any other symptoms listed.	NOTIFY SUPERVISOR IMMEDIATELY
At entries to established camps (ICP): COVID-19 Daily Screening Tool will be posted for self screening of Incident Personnel, Cooperators and Guests.	DO NOT ANNOUNCE Ask individual or "module-as-one" to step aside and follow the steps below.
If resource has cough, shortness of breath or difficulty breathing, or any other listed symptoms including fever (over 100.4) at entry.	

### Steps to follow for a symptomatic screening

Escort individual or "module-as-one" to isolation area. Separate the symptomatic personnel.
Isolation support personnel should begin documentation.
Notify Line Medics or MEDL if at ICP to begin evaluation for COVID-19 potential.
COVID Safety will coordinate with Incident COVID Advisor.
Have individual or "module-as-one" fill out WF Employee Contact Assessment Sheet.
Protect and secure any collected Personal Identifiable Information (PII) or Personal Health Information (PHI).

<sup>1</sup> Symptoms of Coronavirus

<https://www.cdc.gov/coronavirus/2019-ncov/symptoms-testing/symptoms.html>

## INCIDENT RISK ANALYSIS NORTH COMPLEX CA-PNF-001308 (ICS 215a) Day/Night Shift

DIV/BR	HAZARDOUS ACTIONS / CONDITIONS	MITIGATIONS / WARNINGS / REMEDIES
ALL	ACCOUNTABILITY	<ul style="list-style-type: none"> <li>• Know where your troops are at all times.</li> <li>• Know the plan, brief the plan, and implement the plan.</li> <li>• Ensure you have communications with adjoining forces and they know the plan.</li> <li>• Check in and out when traveling through Branches and Divisions.</li> <li>• If you see someone that looks out of place, stop and ask what they're doing</li> <li>• As fire conditions escalate and your chasing spots, don't over commit.</li> </ul>
ALL	Driving	<ul style="list-style-type: none"> <li>• When driving keep speed at safe speed limit and your headlights on.</li> <li>• <b>Stay as far to the right of the road as is safely possible.</b></li> <li>• During shift change keep your speed at or below the posted speed limit</li> <li>• Watch for and anticipate civilian traffic.</li> <li>• Always fasten your seat belt before the vehicle is set into motion.</li> <li>• Don't tail gate</li> </ul>
ALL	FIRE BEHAVIOR	<ul style="list-style-type: none"> <li>• Are you seeing what we have predicted?</li> <li>• Conduct thorough assessments before starting work</li> <li>• Ensure LCES is in place</li> <li>• Plan &amp; Communicate your exit strategy with your crew and adjacent resources</li> <li>• Provide additional briefing for new resources and maintain communications.</li> </ul>
ALL	HAZARD / DANGER TREES	<ul style="list-style-type: none"> <li>• <b>Follow Hazard Tree Safety Guidelines (IRPG p.22.)</b></li> <li>• Limit number of personnel around snags and their exposure time; fallers must be qualified for the trees being felled.</li> <li>• Be alert around hazard trees during wind events, even green trees.</li> <li>• The hazard zone extends a minimum of 2½ tree lengths.</li> <li>• Avoid parking vehicles or taking breaks under or near hazard trees.</li> </ul>
ALL	FATIGUE / COMPLACENCY	<ul style="list-style-type: none"> <li>• <b>Be alert for signs of fatigue and take breaks as necessary.</b></li> <li>• <b>Maintain 2:1 work/rest ratio.</b></li> <li>• Monitor ALL resources for level of fatigue.</li> <li>• Repeated assignments in the same area can lead to complacency making personnel more vulnerable to accidents.</li> <li>• <b>Take steps to maintain SA for the duration of the incident.</b></li> </ul>
ALL	NIGHT OPERATIONS	<ul style="list-style-type: none"> <li>• Have a purpose for where you drive and what you do. Don't rush into assignments.</li> <li>• Use available time for briefings on roads, terrain, and potential rolling material, especially if the resources are new to the area.</li> <li>• Increase SA by trying to see the work area during daylight hours.</li> <li>• Use glow sticks to mark hazards, and ensure personnel have headlamps.</li> </ul>
ALL	AVIATION OPERATIONS	<ul style="list-style-type: none"> <li>• Conduct thorough mission assessments before starting work. Follow the guidelines in the IHOG and other aviation guidelines and reference materials.</li> <li>• Ensure coordination and communication are in place and understood by all involved resources in a mission.</li> <li>• Ensure close coordination between Air Attack, air tankers, helicopters, and ground resources.</li> </ul>
ALL	SMOKE EXPOSURE	<ul style="list-style-type: none"> <li>• Periodically rotate crews out of smokey conditions on the line when feasible.</li> <li>• Locate spike camps above inversion when practical.</li> <li>• Have sufficient fuel on board for muscles to work efficiency.</li> <li>• Monitor crew's health. Get medical care early for early signs of respiratory illness.</li> <li>• Provide rest breaks. Ensure crews get as much sleep as possible.</li> <li>• Hydration can flush out the system and allow the body to reset itself.</li> </ul>
ALL	WILDLAND URBAN INTERFACE OPERATIONS	<ul style="list-style-type: none"> <li>• Maintain continuous Situational Awareness based upon the fire environment, observed fire behavior, hazards and incident objectives.</li> <li>• Key to success in the WUI is preparation and preplanning.</li> <li>• Be active and engage in defense preparations &amp; don't wait for the fire to arrive.</li> <li>• Be decisive in tactical engagement. Know when to engage or not.</li> <li>• Establish management decision points, Safety Zones, and Escape Routes.</li> </ul>
ALL	HEAVY EQUIPMENT OPERATIONS	<ul style="list-style-type: none"> <li>• Ensure communications are established with operators (Visual &amp; Radio)</li> <li>• Avoid working downslope from heavy equipment.</li> <li>• Maintain a 50'-150' exclusion area around equipment.</li> <li>• In timber increase safety distance to 2 ½ times canopy height.</li> </ul>
ALL	COVID-19	<ul style="list-style-type: none"> <li>• Utilize social distancing, wear facemasks in camp.</li> <li>• Maintain the "module of one" concept.</li> <li>• Disinfect vehicles, tools, and commonly touch surfaces frequently.</li> <li>• Do not share equipment and wash hands frequently.</li> </ul>
INCIDENT NAME: <b>North Complex</b>		Operational Period: 0600-0600 <b>October 01, 2020</b>
		DATE AND TIME PREPARED: <b>September 26, 2020 1600</b>



# Safety Message



**INCIDENT NAME: North Complex**

**OPERATIONAL PERIOD: 10/01/2020 Day/Night**

## **FIGHT FIRE AGGRESSIVELY, HAVING PROVIDED FOR SAFETY FIRST**

Standard Fire Order #1 must be taken into account at all times when fighting fire. In order to fight fire safely and aggressively, every firefighter must be able to answer the following questions:

Is the suppression method adequate? Ask yourselves, are we making progress? Are we beating our heads against a wall? Is there a better way to get this done? Give examples when you have had to change your suppression method.

Are there adequate resources and time for effective suppression? Ask yourselves, do we need to retreat and reevaluate? Talk about times when you have realized you weren't getting anywhere and needed to retreat and start managing firefighters and placing orders.

Are lookouts posted? Discuss when you post lookouts, who you would choose to be a lookout, and where they should be located.

Are communications prompt with crews and other resources? Review the importance of good communications on the fireline.

Have escape routes and safety zones been established? Talk about your crew's procedure for establishing escape routes and safety zones. Review what constitutes an escape route and a safety zone.



Do you feel comfortable with your assignment? Discuss the situation check. Remind firefighters that every individual has the right to question an assignment.

To reduce the risks:

- Post lookouts.
- Retreat if the situation is too complex. Emphasize that safety is everyone's responsibility; we all want to be good firefighters and being safe is part of that.

**SAFETY OFFICERS:**

**Robert Pelton SOF2, Jeff Birg SOFR, James Chard SOF2, Larry Wright Night SOF2, Kurt Schierenbeck, Justin Conrad SOF2(t)**

1. Incident Name			2. Operational Period					
<b>North Complex</b>			Date/Time: <b>10/1/20-10/2/20 (0600-0600)</b>					
3. Medical Aid Stations / Ambulance Services / REMS								
Name	Location		Frequency		Advanced Life Support (ALS) Yes No			
Frontline Medical	Quincy ICP				RN at Trailer			
Frontline Medical	Brownsville Camp		Command		RN at Trailer			
Ambulance 22	GG (NIGHT shift)		Command		ALS			
Ambulance 25	GG (Day shift)		Command		ALS			
Ambulance 23	BB (Day shift)		Command		ALS			
Ambulance 21	MM Hwy 70 (Day shift)		Command		ALS			
Rapid Extraction Module Support (REMS)	Reference to 204 REMS Location		Command		ALS/BLS			
4. Air Rescue / Air Ambulance Services								
Name	Location		Type of Aircraft & Capability					
Care Flight 4	Beckwourth		ALS, 24 Hours (ETA 30 MIN)					
National Guard 821	Redding		ALS, Hoist, 24 Hour (ETA 30 MIN)					
Cal Fire 202	Susanville		BLS, Hoist, Day Only (ETA 30 MIN)					
CHP H14 / H16	Redding		ALS, Hoist, Day Only (ETA 30 MIN)					
5. Hospitals (all times estimated from incident location)								
Name & Level	GPS Datum – WGS 84 Degrees Decimal Minutes		Travel Time (From ICP)		Phone	Helipad		Address
	Lat:	Long:	Air	Gnd		Yes	No	
Plumas District Hospital (Level 4)	Lat: N 39° 56.4115'	Long: W 124° 08.800'	5 MINS	20 MINS	530-283-7110	X		1065 Bucks Lake Rd Quincy, CA
	Lat: N 39° 44.50'	Long: W 122° 38.74'	30 MINS	2 HRS	530-332-7743	X		1530 Esplanade Rd Chico, CA
Oroville Hospital (Level 3)	Lat: N 39° 30.4667'	Long: W 121° 32.6333'	30 MINS	3.5 HRS	530-532-8340	X		2767 Olive Highway Oroville, CA
	Lat: N 39° 08.19'	Long: W 121° 35.39'	30 MINS	3.5 HRS	530-749-4300	X		726 4 <sup>th</sup> St. Marysville, Ca
Renown Medical Center (Level 2)	Lat: N 39° 31.52'	Long: W 124° 05.45'	30 MINS	1.5 HRS	775-982-2005	X		1156 Mill St Reno, NV
	Lat: N 38° 33.32'	Long: W 121° 27.35'	45 MINS	3 HRS	916-703-6576	X		2315 Stockton Blvd. Sacramento, CA.
6. Division / Crew Emergency Pre-Plan			<i>Update and discuss with assigned resources daily.</i>					
Fireline EMT / Medic's Division / Branch Location								
Air Hoist site location site: Lat: / Long: / Elevation:								
Helispot: Lat: / Long: / Elevation:								
MED LZ:								
7. Prepared By (Medical Unit Leader)			8. Date/Time		9. Reviewed By (Safety Officer)		10. Date/Time	
MEDL Ray Bondi 			9/30/2020 1645		SOF2(t) Justin Conrad 		9/30/2020 1555	

### Medical Incident Report

FOR A **NON-EMERGENCY INCIDENT**: WORK THROUGH CHAIN OF COMMAND TO REPORT AND TRANSPORT INJURED PERSONNEL AS NECESSARY.

FOR A **MEDICAL EMERGENCY**: IDENTIFY ON SCENE INCIDENT COMMANDER BY NAME AND POSITION AND ANNOUNCE "MEDICAL EMERGENCY" TO INITIATE RESPONSE FROM COMMUNICATIONS

**Use the following items to communicate situation to communications/dispatch.**

**1. CONTACT COMMUNICATIONS / DISPATCH** (Verify correct frequency prior to starting report)  
*Ex: "Communications, Div. Alpha. Stand-by for Emergency Traffic."*

**2. INCIDENT STATUS:** *Provide incident summary (including number of patients) and command structure.*  
*Ex: "Communications, I have a Red priority patient, unconscious, struck by a falling tree.*  
*Requesting air ambulance to Forest Road 1 at (Lat./Long.)*  
*"This will be the Trout Meadow Medical Incident, IC is TFLD Jones. EMT Smith is providing medical care."*

Severity of Emergency AND Transport Priority (priority 1, 2, 3)	<input type="checkbox"/> <b>RED / PRIORITY 1 Life or limb threatening injury or illness. Evacuation need is IMMEDIATE</b> <i>Ex: Unconscious, difficulty breathing, bleeding severely, 2° – 3° burns more than 4 palm sizes, heat stroke, disoriented.</i>  <input type="checkbox"/> <b>YELLOW / PRIORITY 2 Serious Injury or illness. Evacuation may be DELAYED if necessary.</b> <i>Ex: Significant trauma, unable to walk, 2° – 3° burns not more than 1-3 palm sizes.</i>  <input type="checkbox"/> <b>GREEN / PRIORITY 3 Minor Injury or illness. Non-Emergency transport</b> <i>Ex: Sprains, strains, minor heat-related illness.</i>
Nature of Injury or Illness & Mechanism of Injury	Brief Summary of Injury or Illness (Ex: Unconscious, Struck by Falling Tree)
Transport Request	Air Ambulance / Short Haul/Hoist Ground Ambulance / Other
Patient Location	Descriptive Location & Lat. / Long. (WGS84)
Incident Name	Geographic Name + "Medical" (Ex: Trout Meadow Medical)
On-Scene Incident Commander	Name of on-scene IC of Incident within an Incident (Ex: TFLD Jones)
Crew Patient Care	Name of Care Provider (Ex: EMT Smith)

**3. INITIAL PATIENT ASSESSMENT:** *Complete this section for each patient as applicable (start with the most severe patient)*

Patient Assessment: (IRPG PAGE 106)	Age:	Weight:	Chief Complaint:
--	------	---------	------------------

Skin Signs: (color/moisture/temp)	Level of Consciousness:	BP:	HR:	Respirations:
-----------------------------------	-------------------------	-----	-----	---------------

Treatment:

**4. TRANSPORT PLAN:**

Evacuation Location ( <i>drop point, intersection, helispot, Lat. / Long, hazards</i> )	Patient's ETA to Location:
---	----------------------------

**5. ADDITIONAL RESOURCES / EQUIPMENT NEEDS:**

*Paramedic / EMT - Crews - Immobilization Devices - AED - Oxygen - Trauma Bag - IV/Fluid(s) - Splints - Rope rescue - Wheeled litter - HAZMAT - Extraction*

**6. COMMUNICATIONS: Identify State Air/Ground EMS Frequencies and Hospital Contacts as applicable**

Function	Channel Name/Number	Receive (RX)	Tone/NAC *	Transmit (TX)	Tone/NAC *
COMMAND					
AIR-TO-GRND					
TACTICAL					

**7. CONTINGENCY: Considerations:** *If primary options fail, what actions can be implemented in conjunction with primary evacuation method? Be thinking ahead.*

**8. ADDITIONAL INFORMATION:** *Updates/Changes, etc.*

**REMEMBER:** Confirm ETA's of resources ordered. Act according to your level of training  
 Be Alert - Keep Calm - Think Clearly - Act Decisively

\*\*\* Follow up with MEDL upon return to ICP \*\*\*



