

*Corrected
copy*

INCIDENT ACTION PLAN NORTH COMPLEX

NORTH ZONE / SOUTH ZONE

CA-PNF-001308 P5NFZ7 (0511)



SATURDAY

OPERATIONAL PERIOD

10/3/2020 0600 – 10/4/2020 0600





IAP PASSWORD 001308

Quiet Hours 2200 - 0500

0600 - Day Operations Briefing

1800 - Night Operations Briefing

INCIDENT OBJECTIVES (ICS 202)

1. Incident Name:	2. Operational Period:	
NORTH COMPLEX	Date/Time From: 10/03/2020 0600 SAT	Date/Time To: 10/04/2020 0600 SUN
3. Objective(s):		
<p><u>Leaders Intent:</u> Defend against threats to life, communities, commercial timber, critical infrastructure and natural, cultural and historic values.</p> <p><u>Management Objectives:</u></p> <ul style="list-style-type: none"> · Utilize nationally recognized risk management processes to minimize threats to the public and emergency responders. · Use risk-based decision making and utilize strategies involving MIST to protect and defend cultural values and natural resources. · Foster and maintain positive relationships with all stakeholders and the public by sharing critical information so timely decisions and actions can be implemented. · Manage incident cost effectively for the values at risk through regular and ongoing cost analysis. · Follow identified standard procedures to minimize the spread of Covid-19 to all functions of the incident. <p><u>Control Objectives:</u></p> <ul style="list-style-type: none"> · Keep all contained fires within existing perimeters. <p>Keep the fire:</p> <ul style="list-style-type: none"> · South of Quincy, Meadow Valley, the 24N29X road system, and the eastern portion of the Buck's Lake Wilderness boundary north of Silver Lake · North of Butte and Yuba County line and the Plumas and Sierra County line · West of 24N51B and State Highway 70 corridor · East of the West Zone demarcation lines 		
4. Operational Period Command Emphasis:		
Continue to anticipate, observe and report any changes in fire weather and fire behavior conditions. Communicate and coordinate with both IMTs and operational resources to ensure a smooth transition.		
General Situational Awareness:		
Practice vigilance in COVID-19 prevention. Follow CDC, local and team protocols.		
5. Site Safety Plan Required? Yes <input type="checkbox"/> No <input checked="" type="checkbox"/>		
Approved Site Safety Plan(s) Located at:		
6. Incident Action Plan (the items checked below are included in this Incident Action Plan):		
<input checked="" type="checkbox"/> ICS 202 <input checked="" type="checkbox"/> ICS 203 <input checked="" type="checkbox"/> ICS 204 <input checked="" type="checkbox"/> ICS 205 <input type="checkbox"/> ICS 205A <input checked="" type="checkbox"/> ICS 206	<input type="checkbox"/> ICS 207 <input checked="" type="checkbox"/> ICS 208 <input checked="" type="checkbox"/> ICS 220 <input checked="" type="checkbox"/> Map/Chart <input checked="" type="checkbox"/> Weather Forecast/Tides/Currents	Other Attachments: <input checked="" type="checkbox"/> COVID-19 PROTOCOLS <input checked="" type="checkbox"/> TENTATIVE DMOB & TIPS <input checked="" type="checkbox"/> LINE SUPPLY ORDER FORM <input checked="" type="checkbox"/> OTHER ATTACHMENTS
7. Prepared by: PETER BARTH	Position/Title: PSC2	Signature: 
8. Approved by Incident Commander:		Signature: 
ICS 202	IAP Page	Date/Time: 10/02/2020 1800

ORGANIZATION ASSIGNMENT LIST

Incident Name		Operations Section	
North Complex		Planning	Jay Slagowski, Casey Cheesbrough (T)
		Division/Group	
		Branch II	
Date Prepared	Time Prepared	Branch Director	Shay Rogge
10/02/2020	1900	MM DIVS	Nate Weidow
Operational Period		OO DIVS	Matt Jones
10/3/20 – 10/4/20 DAY 0600-1800 NIGHT 1800-0600		Branch V	
Incident Commander and Staff		Branch Director	Rodney Redinger, Abraham Philipson (T)
Incident Commander	Troy Hagan, Paul Duarte (T)	AA DIVS	Gary Moore (T)
Deputy	Patrick Pearson	SS DIVS	
Safety Officer	Rob Pelton, Kurt Schierenbeck Justin Conrad (T)	QQ DIVS	Mike Good
Covid Advisor	Mike Crotteau	WW DIVS	Jesse Plummer
Medical Unit	Ray Bondi, Jeff Basamanowicz (T)	South Zone	
Information Officer	Dawn Sanchez, Brant Porter, Tracy LeClair Ronda Scholting (T)	Field Operations	Tom Barter (T)
Liaison Officer	Cari Zorno, Sam Carle	BB/DD/GG/Z DIVS	Brian Mensch, Christopher Rokosh (T)
Human Resources	Natasha Gillispie	Staging	
Agency Representatives		Staging Area Mgr	
Canadian Liaison	Dennis Rixin	Suppression Repair	
USFS Plumas NF	Chris Carlton - AA		GRP
USFS Plumas NF	Dave Brillenz - AREP - Feather River RD	West Zone – Branch XX	
CHP	Erik Egide	Branch Director	
SPI	Steve Dubonis	C DIVS	Mike Conaty
WM. Beatty & Assoc.	John Vann	West Zone – Branch XXIII / XXV	
CAL OES	Patrick Titus	Branch Director	
California State Parks	Kathy Searl	M/R/T DIVS	Omar Gurrola
CCC	Ben Herbert	Night Branch	
Chief	Peter Barth, Rocco Snart	South Night DIVS	Ray Torres
Resource Unit	Kellie Stover, Amy Daniels, Logan Brown (T)	North Night DIVS	
Situation Unit	Bill Maron (T), Parker Coombs (T)	Air Operations Branch	
GIS Specialists	Glenda Torres, Jean Olson, Rob Daley Sarlyn McCormick (v), Craig Gallagher (T)	Air Operation Branch Director	Carolyn Blatz
Fire Behavior	Boyd Lebeda	Air Support Group Supervisor	Robert Dodgen (T)
Meteorologist	Jeff Colton	Air Tactical Group Supervisor	Fred Brewster, Brian Baker
Demobilization Unit	Dave Farmer, Hans Rohr (T)	Helibase Manager	Tom Kennedy, Brenden Martin
Check In	Madeleine Levaggi (T), Chris Adams (T) Tom Shuman (T)	Logistics Section	
Documentation Unit	Jo Smith (T)	Chief	Randy Spiering, Darin Gehring (T) Nate Haynes (T)
Resource Advisor	Stephen Hodges (305-915-8722)	Facilities Unit	Warren Findley
Air Resource Advisor	Mark Cople, Paul Corrigan (T)	Ground Support Unit	Jared Bynum, Jamie Rietz
Long Term Analyst	Krista Gollnick-Waid (v), Kirk Will (T)	Communications Unit	Jim Midyett
Finance Section		IT Specialist	Kevin Watts, Mark Jones
Chief	Mavis Biastoch, Kayla Davin (T)	Supply Unit	Robin Brooks
Time Unit (v)	Sam Wilde, Connie Mock (T)	Food Unit	Clyde Leggins
Cost Unit	Natasha Goedert		
Comp/Claims Unit	Julie Lyons		
Kellie Stover – RESL	<i>Kellie Stover</i>	PSC2	<i>[Signature]</i>



North Complex Weather Forecast



Forecast Number: 43
Office Responsible: CA-PNF
Shift Date: Friday, Oct 3, 2020
Forecast Issued At: 2000 hrs. 10/02/20

Incident Meteorologist: Jeff Colton
Forecast For Shift Times: 0600 - 0600

WEATHER DISCUSSION: Hot weather will be sticking around through this weekend as high pressure remains firmly entrenched over the Western U.S. A weak disturbance will pass to the north of the fire early in the week, possibly knocking temperatures back a few degrees. A more significant pattern change may arrive late in the week with an increase in moisture anticipated.

Today (0600-1800):

Weather: Late summer heat will continue today. Poor overnight recovery of RH will set bring another hot and dry day. Be on the lookout for nocturnal terrain-driven winds to linger longer than usual.

High Temperatures: 24hr Trend: steady to 1F cooler / steady to 1C cooler

Upper Slopes & Ridges: 74-77°F / 23-25C Middle Slopes: 76-82°F / 24-28C

Low Slopes & Valleys: 87-92°F / 31-33C

Afternoon Min RH: 24hr Trend: steady

Area-wide: 10-20%

20 Foot Winds: 24hr Trend: steady

Ridges, Slopes, and Feather River Canyon: Terrain winds prevail, with nocturnal winds lingering deeper into the day than usual. Peak winds in the morning, 10-15 mph / 16-24 km/h, gusting 20-25 mph / 32-40 km/h.

Low Terrain/Valleys: Downslope/Downvalley 0-5 mph / 0-8 km/h early, transitioning to upslope/up-valley in the afternoon, 5-10 mph / 8-16 km/h and some higher gusts.

A.M. Inversion/Thermal Belt: 5,000-6,000 ft. / 1500-1800 m MSL

Transport Wind: NE 15 mph/24 km/h, light/variable by noon **Mixing Height:** 6,500-9,500 ft / 2000-3000 m MSL

LAL: 1

Chance of Wetting Rain (> or = to 0.10"): 0%

Tonight (1800-0600):

Weather: Another night of poor to moderate RH recovery is expected with the driest conditions expected through the Feather River Canyon. Stronger than typical overnight slope and valley winds will persist, particularly around midnight and sunrise. Winds will become very erratic in complex terrain, particularly at stream confluences.

Low Temps: 24hr Trend: 0-2F / 0-1C cooler

High Valleys/Drainages: 43-48°F / 6-9C Low Valleys/Drainages: 61-67°F / 16-19C

Slopes/Ridges: 48-53°F / 9-12C

Max RH: 24hr Trend: 0-5% higher

Most of the area: 25-35% High valleys and drainages: 45-60%

20 Foot Winds: 24hr Trend: generally steady, gusts in Feather River Canyon about 5 mph / 8 km/h slower.

Most of the area: Terrain winds shift from daytime to nighttime after 1900, 5-10 mph / 8-16 km/h.

Feather River Canyon: Terrain winds stronger overnight than during the day. Winds 10-15 mph / 16-24 km/h, with gusts 20-25 mph / 24-32 km/h. Nocturnal winds are expected to push well into the morning before fading.

LAL: 1

Chance of Wetting Rain (> OR = to 0.10"): 0%

Inversion/Thermal Belt: 5,500-6,000 ft. / 1700-1850 m MSL

2-5 Day Outlook, Sun-Wed: Hot and dry conditions continue through Wednesday with winds remaining terrain driven for much of the period. A weak disturbance passing to the north is expected to have little impact on temperatures, although transport winds may swing to a more southwesterly component.



Latest Weather Observations near the Incident

FIRE BEHAVIOR FORECAST

FORECAST NUMBER: 43	TYPE OF FIRE Wildfire
FIRE NAME: North Complex	OPERATIONAL PERIOD 10/3-10/4 Day/Night 2020
DATE ISSUED October 2, 2020	TIME ISSUED 2000
UNIT Plumas National Forest	SIGNED Boyd Lebeda, FBAN

INPUTS

WEATHER SUMMARY - See Attached Fire Weather Forecast – Night time down canyon diurnal wind is stronger than up canyon.

FUELS: Fuels and Fire Behavior Advisory for Northern California areas below 3000 feet was updated – see link in Safety Message below. Extreme fire behavior and rapid to dangerous rates of spread has occurred during enhanced breezy periods accompanied with low humidity in areas clear of smoke.

The major fuel types found in and around the fire area are timber understory and litter with more grass and brush components in the North Fork Canyon.

Dry fuel profile. Dead and down fuel moistures for today from NFDRS 24 Hour Forecast for Cashman RAWS (upper elevations): 1 hour = 3% day, 10 hour = 4%, 100 hour = 5%, and 1000 hour = 6%. Jarbo Gap RAWS (lower elevations): 1 hour = 3% day, 10 hour = 3%, 100 hour = 4%, and 1000 hour = 6%. Cashman RAWS ERC levels are below the 90th %. **Jarbo Gap RAWS ERC levels are over the 90th %.**

TOPOGRAPHY: Steep, rugged terrain allows fire to make active upslope runs. Wind aligned with topography can funnel and accelerate winds.

FIRE BEHAVIOR

The fire is burning in Northern Sierra mixed conifer and routinely spreads by torching and spotting. Expect spots to establish quickly and fire behavior to transition active and increase to very active when fire can access available fuels.

Fire has moved down into lower elevations in the North Fork Canyon. Fire is accessing new fuel models, on new topography and will be more influenced by canyon diurnal winds. Fire will stay active in the **thermal belt** 5,000-6,000 ft.

Spotting distances are up to 0.4 miles (0.65 km). Probability of Ignition: Day 90% Night 55%.

SPECIFIC FIRE BEHAVIOR:

North Zone:

Division MM: Monitor spot fire SW of DP-131 and any other backing, roll out, flanking or spotting along the Canyon.

Division OO: Expect continued backing, flanking, spotting and roll out down toward the North Fork of the Feather River/Highway 70, and down into Bucks Creek. Fire should reach the penstocks today. Expect uphill runs when fire can get below available fuels. Watch for spot fires between Grizzly Dome Tunnel and Storrie.

Division QQ: Expect interior activity with isolated torching and possible group torching. Potential for rollout, backing and spotting.

Division AA/Z: Interior islands may continue to support fire activity – watch for potential spotting over the containment line.

South Zone:

Division BB/DD/GG: Watch for interior activity and possible spotting over containment line.

Night Division: Poor humidity recovery tonight – so expect fire activity to continue through the night especially in the thermal belt. Very dry 1 hour and 10 hour dead fuel moistures as low as 3% will allow fire behavior to be active most of the night. Night time down canyon winds will help keep fire active.

AIR OPERATIONS

Smoky conditions may limit air operations.

Safety Message

Assess Fuel Characteristics – **Fuels and Fire Behavior Advisory for Northern California**
[https://www.predictiveservices.nifc.gov/fuels fire-danger/Fuels Fire Behavior Advisory N-CA.pdf](https://www.predictiveservices.nifc.gov/fuels%20fire-danger/Fuels%20Fire%20Behavior%20Advisory%20N-CA.pdf)

Division/Group Assignment List (ICS 204 WF)

Controlled Unclassified Information//Basic

1. Incident Name:			3.				
NORTH COMPLEX			Branch: II		Division/Group: MM		
2. Operational Period:							
Date/Time From: 10/03/2020 0600 SAT		Date/Time To: 10/04/2020 0600 SUN					
4. Operations Personnel							
OPERATIONS CHIEF (FIELD) SHAY ROGGE		OPERATIONS CHIEF (PLANNING) JAY SLAGOWSKI CASEY CHEESBROUGH (T)					
DIVISION/GROUP SUPERVISOR NATE WEIDOW - LWD 10/6		SAFETY OFFICER ROB PELTON JUSTIN CONRAD (T)					
AIR ATTACK SUPERVISOR FRED BREWSTER BRIAN BAKER							
5. Resources Assigned this Period							
Strike Team / Task Force / Resource Designator			LWD	Leader	Number Persons	Drop Off PT./Time	Pick Up PT./Time
C-179 HC2 TOM FERRY FARM	10/05	FRANCISCO GARCIA	20	QUINCY/0600	QUINCY/1800		
E-958 ENG5 TKO #15	10/14	TJ LEWIS	3	QUINCY/0600	QUINCY/1800		
E-1003 ENG6 AVFD 3755	10/15	JEFF FOX	3	QUINCY/0600	QUINCY/1800		
E-937 WTT2 SILVER STATE	10/14	VICTOR OFIESH	2	QUINCY/0600	QUINCY/1800		
E-375 WTS2 ALLIED WATER	10/04	TOM ZULLIGER	1	QUINCY/0600	QUINCY/1800		
E-377 WTS2 PRECISION 42	10/05	DANNY GRAY	1	QUINCY/0600	QUINCY/1800		
O-697 FALM BROTHERS	10/09	MATT HOLZAPFEL	2	QUINCY/0600	QUINCY/1800		
O-1271 HEQB	10/14	MITCH HOKANSON	1	QUINCY/0600	QUINCY/1800		
O-1225 HEQB (T)	10/11	DAVID CRAIN	1	QUINCY/0600	QUINCY/1800		
O-1375 HEQB (T)	10/14	TYLER ANDERSON	1	QUINCY/0600	QUINCY/1800		
E-262 DOZ1 BARRY BROWN	10/08	EDWIN MACHUSE	2	QUINCY/0600	QUINCY/1800		
E-355 DOZ2 BROWN	10/04	MICHAEL MAURER	2	QUINCY/0600	QUINCY/1800		
E-750 DOZ2 ALGERINE	10/07	DAVE WARREN	3	QUINCY/0600	QUINCY/1800		
E-74 FEL1 WARNER ENTERPRISES	10/03	ZANE CLAIR	2	QUINCY/0600	QUINCY/1800		
E-75 FEL1 TYRELL	10/09	CORY VANMETER	2	QUINCY/0600	QUINCY/1800		
E-517 FEL2 STATEWIDE	10/10	MIKE STUTESMAN	2	QUINCY/0600	QUINCY/1800		
E-658 FEL2 WYEAST FORESTRY	10/09	MARK MILNE	2	QUINCY/0600	QUINCY/1800		
E-670 SKD2 WY-EAST FORESTRY	10/09	DEREK WINTER	2	QUINCY/0600	QUINCY/1800		
6. Division/Group Communication Summary							
Function	Channel	RX Frequency N/W	RX Tone/NAC	TX Frequency N/W	TX Tone/NAC	Mode	
COMMAND	4 NIFC C3	170.4250	107.2	168.0750	107.2	A	
COMMAND	5 NIFC C44	172.5375	107.2	168.5125	107.2	A	
TACTICAL	9 CDF T5	151.2500	192.8	151.2500	192.8	A	
AIR TO GROUND	13 A/G CMD	167.9500	NONE	167.9500	NONE	A	
AIR TO GROUND	14 A/G TAC	168.4000	NONE	168.4000	NONE	A	
9. Prepared By (Resource Unit Leader)			Approved By (Planning Section Chief)		Date	Time	
AMY DANIELS <i>Amy Daniels</i>			<i>Pete B. D.</i>		10/02/2020	2031	

Division/Group Assignment List (ICS 204 WF)

Controlled Unclassified Information//Basic

1. Incident Name:			3.				
NORTH COMPLEX			Branch: II		Division/Group: MM		
2. Operational Period:							
Date/Time From: 10/03/2020 0600 SAT		Date/Time To: 10/04/2020 0600 SUN					
4. Operations Personnel							
OPERATIONS CHIEF (FIELD)		SHAY ROGGE		OPERATIONS CHIEF (PLANNING)		JAY SLAGOWSKI CASEY CHEESBROUGH (T)	
DIVISION/GROUP SUPERVISOR		NATE WEIDOW - LWD 10/6		SAFETY OFFICER		ROB PELTON JUSTIN CONRAD (T)	
AIR ATTACK SUPERVISOR		FRED BREWSTER BRIAN BAKER					
5. Resources Assigned This Period							
Strike Team / Task Force / Resource Designator			LWD	Leader	Number Persons	Drop Off PT./Time	Pick Up PT./Time
E-671	SKD2	WARNER ENTERPRISES	10/08	JAMES VAUGHN	2	QUINCY/0600	QUINCY/1800
E-183	SKG2	RIM ROCK	10/05	WAYNE VANDELLEN	2	QUINCY/0600	QUINCY/1800
E-185	SKG2	PITMAN RESOURCES	10/10	HENRY DARRAH	2	QUINCY/0600	QUINCY/1800
E-424	SKG2	SMITH	10/24	TAARON DAVIS	2	QUINCY/0600	QUINCY/1800
E-274	SKGS	OBEDIAH 1	10/07	DANNY WEBB	4	QUINCY/0600	QUINCY/1800
MEDIC 11 (A)	EMPF		10/14	KATHRYN FRY	1	QUINCY/0600	QUINCY/1800
MEDIC 5 (A)	EMPF	<i>ww</i>	10/08	PABLO ORNELAS	1	QUINCY/0600	QUINCY/1800
MEDIC 5 (B)	EMTF	<i>ww</i>	10/16	MARA LANDRUM	1	QUINCY/0600	QUINCY/1800
6. Control Operations/Work Assignments:							
Utilize appropriate suppression methods to keep fire in its current footprint. Coordinate with West Zone Division T on Tactical Frequency 154.2875 (VFIRE25).							
7. Special Instructions:							
Division breakout following morning briefing will be @ DP 73. Back haul all trash, modules need to take all trash back to ICP. Drafting restrictions to prevent spread of deadly fungus to endangered frogs. Avoidance Flagging: North Complex will be red and black candy striped. REMS 31 assigned to DIV QQ and available zone-wide. Ambulance 21 (Wilderness Medics) on Hwy. 70 @ Shady Rest, Rest Area and available branch wide along Hwy 70. **SOFR Jeff Birg assigned to DIVS AA, MM, QQ and Z.							
8. Division/Group Communication Summary							
Function	Channel	RX Frequency N/W	RX Tone/NAC	TX Frequency N/W	TX Tone/NAC	Mode	
COMMAND	4 NIFC C3	170.4250	107.2	168.0750	107.2	A	
COMMAND	5 NIFC C44	172.5375	107.2	168.5125	107.2	A	
TACTICAL	9 CDF T5	151.2500	192.8	151.2500	192.8	A	
AIR TO GROUND	13 A/G CMD	167.9500	NONE	167.9500	NONE	A	
AIR TO GROUND	14 A/G TAC	168.4000	NONE	168.4000	NONE	A	
9. Prepared By (Resource Unit Leader)			Approved By (Planning Section Chief)			Date	Time
AMY DANIELS <i>Amy Daniels</i>			<i>Pat B...</i>			10/02/2020	2031

Division/Group Assignment List (ICS 204 WF)



Controlled Unclassified Information//Basic

1. Incident Name:			3.			
NORTH COMPLEX			Branch: II		Division/Group: OO	
2. Operational Period:						
Date/Time From: 10/03/2020 0600 SAT		Date/Time To: 10/04/2020 0600 SUN				
4. Operations Personnel						
BRANCH DIRECTOR		SHAY ROGGE		OPERATIONS CHIEF (PLANNING)		JAY SLAGOWSKI CASEY CHEESBROUGH (T)
DIVISION/GROUP SUPERVISOR		MATT JONES LWD - 10/3		SAFETY OFFICER		ROB PELTON JUSTIN CONRAD (T)
AIR ATTACK SUPERVISOR		FRED BREWSTER BRIAN BAKER				
5. Resources Assigned this Period						
Strike Team / Task Force / Resource Designator		LWD	Leader	Number Persons	Drop Off PT./Time	Pick Up PT./Time
O-1237 TFLD		10/11	LONNIE STALCUP	1	QUINCY/0600	QUINCY/1800
C-233 HC2 WYEAST FORESTRY		10/11	ANDREW WILLIAMSON	20	QUINCY/0600	QUINCY/1800
E-836 ENG1 IVL 7621		10/16	JOSHUA MILLE	3	QUINCY/0600	QUINCY/1800
E-880 ENG3 S/T 4660 C		10/03	ZACH STOCKDALE	27	QUINCY/0600	QUINCY/1800
E-818 ENG3 CASTLE MOUNTAIN FIRE 16		10/16	MCCARTHY NOSIE	3	QUINCY/0600	QUINCY/1800
E-952 ENG3 BLM-SIFC 3232		10/13	KYLE KRACHE	5	QUINCY/0600	QUINCY/1800
E-980 ENG3 PNF 13		10/15	CHRIS ENRIQUEZ	5	QUINCY/0600	QUINCY/1800
E-953 ENG4 BATTLE MTN #6412		10/14	RICK HILSMANN	3	QUINCY/0600	QUINCY/1800
E-957 ENG4 TORCH #41		10/14	DONUVAN DAVIS	3	QUINCY/0600	QUINCY/1800
E-959 ENG4 FIRECO #104		10/14	WILLIAM BARNETT	3	QUINCY/0600	QUINCY/1800
E-481 ENG6 PEANUT PIE 4		10/15	JAMES MAHER	3	QUINCY/0600	QUINCY/1800
E-907 ENG6 AAA THUNDERBOLT		10/11	GEORGE HALL	3	QUINCY/0600	QUINCY/1800
E-910 ENG6 ROCK CREEK #11		10/09	RYAN MITCHELL	3	QUINCY/0600	QUINCY/1800
E-922 ENG6 COOPER CONTRACTING		10/09	WILLIAM CUTSHALL	3	QUINCY/0600	QUINCY/1800
E-924 ENG6 MID COLUMBIA 661		10/10	DAVE JOHNSON	2	QUINCY/0600	QUINCY/1800
E-956 ENG6 ID-SWS 612		10/12	AGUSTAV SWEARINGEN	3	QUINCY/0600	QUINCY/1800
E-936 WTT1 9834		10/12	JOE COUTO	2	QUINCY/0600	QUINCY/1800
E-495 WTS2 SAW LIVIN T5		10/14	PATRICK SULLIVAN	1	QUINCY/0600	QUINCY/1800
8. Division/Group Communication Summary						
Function	Channel	RX Frequency N/W	RX Tone/NAC	TX Frequency N/W	TX Tone/NAC	Mode
COMMAND	1 NIFC C10	170.4125	107.2	165.9625	107.2	A
COMMAND	2 NIFC C26	172.5500	107.2	164.8625	107.2	A
TACTICAL	6 NIFC T3	168.6000	107.2	168.6000	107.2	A
AIR TO GROUND	13 A/G CMD	167.9500	NONE	167.9500	NONE	A
AIR TO GROUND	14 A/G TAC	168.4000	NONE	168.4000	NONE	A
9. Prepared By (Resource Unit Leader)			Approved By (Planning Section Chief)		Date	Time
KELLIE STOVER <i>Kellie Stover</i>			<i>Pat B. V.</i>		10/02/2020	1930

Division/Group Assignment List (ICS 204 WF)
Controlled Unclassified Information//Basic

1. Incident Name:			3				
NORTH COMPLEX			Branch:		Division/Group:		
2. Operational Period:			II		OO		
Date/Time From:	Date/Time To:						
10/03/2020 0600	SAT	10/04/2020 0600	SUN				
4. Operations Personnel							
BRANCH DIRECTOR		SHAY ROGGE		OPERATIONS CHIEF (PLANNING)		JAY SLAGOWSKI CASEY CHEESBROUGH (T)	
DIVISION/GROUP SUPERVISOR		MATT JONES LWD - 10/3		SAFETY OFFICER		ROB PELTON JUSTIN CONRAD (T)	
AIR ATTACK SUPERVISOR		FRED BREWSTER BRIAN BAKER					
5. Resources Assigned this Period							
Strike Team / Task Force / Resource Designator			LWD	Leader	Number Persons	Drop Off PT./Time	Pick Up PT./Time
E-496	WTS2	SAW LIVIN 03	10/09	SAM BARTTELL	1	QUINCY/0600	QUINCY/1800
E-610	WTS2	BENS TRUCK & EQUIP	10/12	JOHN BRADLEY	1	QUINCY/0600	QUINCY/1800
E-939	WTT2	KNF 217	10/11	MIKE LECKNESS	2	QUINCY/0600	QUINCY/1800
O-106	HEQB		10/03	JASON BATES	1	QUINCY/0600	QUINCY/1800
O-1300	HEQB		10/14	JASON TREAT	1	QUINCY/0600	QUINCY/1800
O-1304	HEQB (T)		10/15	BRENDAN ROBERT	1	QUINCY/0600	QUINCY/1800
E-512	DOZ1	PITTS	10/08	KELE KOLBABA	2	QUINCY/0600	QUINCY/1800
E-883	DOZ3	B ROCK READY	10/08	MIKE ZIELINSKI	1	QUINCY/0600	QUINCY/1800
6. Control Operations/Work Assignments:							
Develop and implement defense plans for values at risk along the Hwy 70 corridor. Monitor for spot fires west of Hwy 70.							
7. Special Instructions:							
Division breakout following morning briefing will be at Shady Rest Rest Area. Back haul all trash, modules need to take all trash back to ICP. Drafting restrictions to prevent spread of deadly fungus to endangered frogs. Avoidance Flagging: North Complex will be red and black candy striped. REMS 31 assigned to DIV QQ and available zone-wide. Ambulance 21 (Wilderness Medics) on Hwy. 70 @ Shady Rest, Rest Area and available branch wide along Hwy 70.							
8. Division/Group Communication Summary							
Function	Channel	RX Frequency N/W	RX Tone/NAC	TX Frequency N/W	TX Tone/NAC	Mode	
COMMAND	1 NIFC C10	170.4125	107.2	165.9625	107.2	A	
COMMAND	2 NIFC C26	172.5500	107.2	164.8625	107.2	A	
TACTICAL	6 NIFC T3	168.6000	107.2	168.6000	107.2	A	
AIR TO GROUND	13 A/G CMD	167.9500	NONE	167.9500	NONE	A	
AIR TO GROUND	14 A/G TAC	168.4000	NONE	168.4000	NONE	A	
9. Prepared By (Resource Unit Leader)			Approved By (Planning Section Chief)			Date	Time
KELLIE STOVER <i>Kellie Stover</i>			Pat B... <i>Pat B...</i>			10/02/2020	1930



Division/Group Assignment List (ICS 204 WF)
Controlled Unclassified Information//Basic

1. Incident Name:			3.				
NORTH COMPLEX			Branch:		Division/Group:		
2. Operational Period:			V		AA		
Date/Time From:	Date/Time To:						
10/03/2020 0600	SAT	10/04/2020 0600	SUN				
4. Operations Personnel							
OPERATIONS CHIEF (FIELD)		RODNEY REDINGER ABRAHAM PHILIPSON (T)		OPERATIONS CHIEF (PLANNING)		JAY SLAGOWSKI CASEY CHEESBROUGH (T)	
DIVISION/GROUP SUPERVISOR		GARY MOORE LWD 10/5 (T)		SAFETY OFFICER		ROB PELTON JUSTIN CONRAD (T)	
AIR ATTACK SUPERVISOR		FRED BREWSTER BRIAN BAKER					
5. Resources Assigned this Period							
Strike Team / Task Force / Resource Designator			LWD	Leader	Number Persons	Drop Off PT./Time	Pick Up PT./Time
E-927 ENG4 PACIFIC COAST 78			10/10	AARON ABEL	3	QUINCY/0600	QUINCY/1800
E-257 ENG6 VOLCANO			10/07	JOHN WICKSTROM	3	QUINCY/0600	QUINCY/1800
E-266 WTT2 OES 41			10/06	MIKE GYGAX	2	QUINCY/0600	QUINCY/1800
E-608 WTS2 G&J TRUCK			10/15	JOHN BEESE	1	QUINCY/0600	QUINCY/1800
E-273 SKG1 ZEB'S TREE SERVICE			10/07	CHRIS HACKER	2	QUINCY/0600	QUINCY/1800
E-275 SKG1 TIGER			10/12	HEATH FORD	2	QUINCY/0600	QUINCY/1800
E-949 CHP GE FORESTRY			10/14	LEONCIO NIETO	2	QUINCY/0600	QUINCY/1800
S-222.1 TRINITY QUICK LUBE PUMP #1			09/26	SERGIO BETANGORT	1	QUINCY/0600	QUINCY/1800
S-222.2 TRINITY QUICK LUBE #2			09/24	MIGUEL SALAZAR	1	QUINCY/0600	QUINCY/1800
O-979** SOFR			10/04	JEFF BIRG	1	QUINCY/0600	QUINCY/1800
MEDIC 3 (A) EMTF			10/15	MATTHEW WHITT	1	QUINCY/0600	QUINCY/1800
MEDIC 3 (B) EMPF			10/06	MENDY TENNILE	1	QUINCY/0600	QUINCY/1800
6. Control Operations/Work Assignments:							
Utilize appropriate tactics to reinforce the fire line. Contain, secure and mop-up spot fires.							
7. Special Instructions:							
Division breakout following morning briefing will be at DP 85. Back haul all trash, modules need to take all trash back to ICP. Drafting restrictions to prevent spread of deadly fungus to endangered frogs Avoidance Flagging: North Complex will be red and black candy striped.							
8. Division/Group Communication Summary							
Function	Channel	RX Frequency N/W	RX Tone/NAC	TX Frequency N/W	TX Tone/NAC	Mode	
COMMAND	1 NIFC C10	170.4125	107.2	165.9625	107.2	A	
COMMAND	2 NIFC C26	172.5500	107.2	164.8625	107.2	A	
TACTICAL	10 VFIRE23	154.2950	156.7	154.2950	156.7	A	
AIR TO GROUND	13 A/G CMD	167.9500	NONE	167.9500	NONE	A	
AIR TO GROUND	14 A/G TAC	168.4000	NONE	168.4000	NONE	A	
9. Prepared By (Resource Unit Leader)			Approved By (Planning Section Chief)		Date	Time	
AMY DANIELS 					10/02/2020	2015	

Division/Group Assignment List (ICS 204 WF)
Controlled Unclassified Information//Basic



1. Incident Name:		3				
NORTH COMPLEX		Branch:		Division/Group:		
2. Operational Period:		V		AA		
Date/Time From: 10/03/2020 0600 SAT	Date/Time To: 10/04/2020 0600 SUN					
4. Operations Personnel						
OPERATIONS CHIEF (FIELD)	RODNEY REDINGER ABRAHAM PHILIPSON (T)	OPERATIONS CHIEF (PLANNING)	JAY SLAGOWSKI CASEY CHEESBROUGH (T)			
DIVISION/GROUP SUPERVISOR	GARY MOORE LWD 10/5 (T)	SAFETY OFFICER	ROB PELTON JUSTIN CONRAD (T)			
AIR ATTACK SUPERVISOR	FRED BREWSTER BRIAN BAKER					
7. Special Instructions:						
REMS 31 assigned to DIV QQ and available zone-wide. Ambulance 21 (Wilderness Medics) on Hwy. 70 @ Shady Rest, Rest Area and available branch wide along Hwy 70. **SOFR Jeff Birg assigned to DIVS AA, MM, QQ and Z.						
8. Division/Group Communication Summary						
Function	Channel	RX Frequency N/W	RX Tone/NAC	TX Frequency N/W	TX Tone/NAC	Mode
COMMAND	1 NIFC C10	170.4125	107.2	165.9625	107.2	A
COMMAND	2 NIFC C26	172.5500	107.2	164.8625	107.2	A
TACTICAL	10 VFIRE23	154.2950	156.7	154.2950	156.7	A
AIR TO GROUND	13 A/G CMD	167.9500	NONE	167.9500	NONE	A
AIR TO GROUND	14 A/G TAC	168.4000	NONE	168.4000	NONE	A
9. Prepared By (Resource Unit Leader)		Approved By (Planning Section Chief)		Date	Time	
AMY DANIELS <i>Amy Daniels</i>		<i>Pat B...</i>		10/02/2020	2015	

Division/Group Assignment List (ICS 204 WF)
Controlled Unclassified Information//Basic

1. Incident Name:		3.				
NORTH COMPLEX		V		SS		
2. Operational Period:						
Date/Time From: 10/03/2020 0600	SAT	Date/Time To: 10/04/2020 0600	SUN			
4. Operations Personnel						
BRANCH DIRECTOR		RODNEY E REDINGER ABRAHAM PHILIPSON (T)		OPERATIONS CHIEF (PLANNING)		JAY SLAGOWSKI CASEY CHEESBROUGH (T)
DIVISION/GROUP SUPERVISOR				SAFETY OFFICER		ROB PELTON JUSTIN CONRAD (T)
5. Resources Assigned this Period						
Strike Team / Task Force / Resource Designator		LWD	Leader	Number Persons	Drop Off PT./Time	Pick Up PT./Time
O-1364 WFM1 GRASS LAKE		10/15	WILL JOHNSON	10	THREE LAKES/0600	THREE LAKES/1800
MEDIC 9 (A) EMPF		10/07	DAVE FILLER	1	THREE LAKES/0600	THREE LAKES/1800
6. Control Operations/Work Assignments:						
Implement line construction in the Bucks Lake Wildness.						
7. Special Instructions:						
Avoidance Flagging: North Complex will be red and black candy striped. Utilize Minimum Impact Suppression Tactics (MIST) to the extent necessary. REMS 31 assigned to DIV QQ and available branch-wide. Ambulance 21 (Wilderness Medics) on Hwy. 70 @ Shady Rest, Rest Area and available branch wide along Hwy 70.						
8. Division/Group Communication Summary						
Function	Channel	RX Frequency N/W	RX Tone/NAC	TX Frequency N/W	TX Tone/NAC	Mode
COMMAND	5 NIFC C44	172.5375	107.2	168.5125	107.2	A
TACTICAL	11 VFIRE24	154.2725	156.7	154.2725	156.7	A
AIR TO GROUND	13 A/G CMD	167.9500	NONE	167.9500	NONE	A
AIR TO GROUND	14 A/G TAC	168.4000	NONE	168.4000	NONE	A
9. Prepared By (Resource Unit Leader)			Approved By (Planning Section Chief)		Date	Time
LOGAN BROWN RESL (T) 					10/02/2020	1915

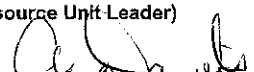
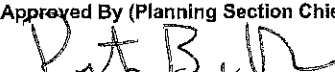
Division/Group Assignment List (ICS 204 WF)

Controlled Unclassified Information//Basic

1. Incident Name:				3.			
NORTH COMPLEX				Branch:		Division/Group:	
2. Operational Period:				V		QQ	
Date/Time From: 10/03/2020 0600 SAT		Date/Time To: 10/04/2020 0600 SUN					
4. Operations Personnel							
OPERATIONS CHIEF (FIELD)		RODNEY REDINGER ABRAHAM PHILIPSON (T)		OPERATIONS CHIEF (PLANNING)		JAY SLAGOWSKI CASEY CHEESBROUGH (T)	
DIVISION/GROUP SUPERVISOR		MIKE GOOD LWD - 10/15		SAFETY OFFICER		ROB PELTON JUSTIN CONRAD (T)	
AIR ATTACK SUPERVISOR		FRED BREWSTER BRIAN BAKER					
5. Resources Assigned this Period							
Strike Team / Task Force / Resource Designator			LWD	Leader	Number Persons	Drop Off PT./Time	Pick Up PT./Time
O-678 TFLD (T)			10/07	JEREMY OSTER	1	QUINCY/0600	QUINCY/1800
O-918 TFLD (T)			10/05	TERRY TINGLE	1	QUINCY/0600	QUINCY/1800
C-203 HC1 ELDORADO			10/06	STRAHAN BEN	22	HASKINS/0600	HASKINS/1800
C-224 HC1 FIREHAWK 1			10/09	RYAN PENNER	20	QUINCY/0600	QUINCY/1800
C-225 HC1 VESTA 1			10/09	CASEY CAVERS	20	QUINCY/0600	QUINCY/1800
C-218 HC2 PATRICK ENVIRONMENTAL INC			10/08	AUSTIN HERGERT	20	HASKINS/0600	HASKINS/1800
C-231 HC2 CSR ENTERPRISES			10/10	WENCESLAO MIJARES	20	QUINCY/0600	QUINCY/1800
C-234 HC2 P.R. REFORESTATION INC			10/09	MARCO MENDOZA	20	QUINCY/0600	QUINCY/1800
E-563 ENG4 A1 FIRE 14 E-563			10/08	BRIAN POSEY	3	QUINCY/0600	QUINCY/1800
E-826 ENG5 HI COUNTRY 1028			10/14	JON CONGER	3	QUINCY/0600	QUINCY/1800
E-532 ENG6 TORRES			10/15	ISAM URZUA	3	QUINCY/0600	QUINCY/1800
E-906 ENG6 MT-LNF 672			10/07	JAMES VAN NICE	4	QUINCY/0600	QUINCY/1800
E-923 ENG6 BIG STATE WILDFIRE			10/10	ISRAEL SILAS	3	QUINCY/0600	QUINCY/1800
E-955 ENG6 STERLING E-14			10/15	JORDAN ALLSOP	3	QUINCY/0600	QUINCY/1800
E-372 WTS1 NORTHSTATE			10/03	JEORGE HUNT	1	QUINCY/0600	QUINCY/1800
E-373 WTS1 STRAND			10/15	GARRET STRAND	1	QUINCY/0600	QUINCY/1800
E-374 WTS1 PARTRIDGE			10/14	DAVID SIMONSEN	1	QUINCY/0600	QUINCY/1800
6. Division/Group Communication Summary							
Function	Channel	RX Frequency N/W	RX Tone/NAC	TX Frequency N/W	TX Tone/NAC	Mode	
COMMAND	1 NIFC C10	170.4125	107.2	165.9625	107.2	A	
COMMAND	2 NIFC C26	172.5500	107.2	164.8625	107.2	A	
TACTICAL	7 NIFC T5	166.7250	107.2	166.7250	107.2	A	
TACTICAL	11 VFIRE24	154.2725	156.7	154.2725	156.7	A	
AIR TO GROUND	13 A/G CMD	167.9500	NONE	167.9500	NONE	A	
AIR TO GROUND	14 A/G TAC	168.4000	NONE	168.4000	NONE	A	
9. Prepared By (Resource Unit Leader)			Approved By (Planning Section Chief)			Date	Time
AMY DANIELS 			P. T. B. 			10/02/2020	2000

Division/Group Assignment List (ICS 204 WF)



Controlled Unclassified Information//Basic

1. Incident Name:			3.				
NORTH COMPLEX			Branch: V		Division/Group: QQ		
2. Operational Period:							
Date/Time From: 10/03/2020 0600 SAT		Date/Time To: 10/04/2020 0600 SUN					
4. Operations Personnel							
OPERATIONS CHIEF (FIELD)		RODNEY REDINGER ABRAHAM PHILIPSON (T)		OPERATIONS CHIEF (PLANNING)		JAY SLAGOWSKI CASEY CHEESBROUGH (T)	
DIVISION/GROUP SUPERVISOR		MIKE GOOD LWD - 10/15		SAFETY OFFICER		ROB PELTON JUSTIN CONRAD (T)	
AIR ATTACK SUPERVISOR		FRED BREWSTER BRIAN BAKER					
5. Resources Assigned this Period							
Strike Team / Task Force / Resource Designator			LWD	Leader	Number Persons	Drop Off PT./Time	Pick Up PT./Time
E-584	WTS2	OILAR	10/06	DANNY OILAR	1	QUINCY/0600	QUINCY/1800
E-623	WTS2	49ER PRESSURE	10/05	DICK SASER	1	QUINCY/0600	QUINCY/1800
O-696	FMOD	BROTHERS LASTER	10/07	BEN LASTER	2	QUINCY/0600	QUINCY/1800
O-164	HEQB		10/09	ROBERT SCHOBER	1	QUINCY/0600	QUINCY/1800
O-1007	HEQB		10/08	DAVID TAYLOR	1	QUINCY/0600	QUINCY/1800
O-1272	HEQB		10/13	TRAVIS BEDLION	1	QUINCY/0600	QUINCY/1800
O-1298	HEQB		10/16	ALBERT SAVAGE	1	QUINCY/0600	QUINCY/1800
O-1175	HEQB (T)		10/06	KEVIN PERCY	1	QUINCY/0600	QUINCY/1800
O-1306	HEQB (T)		10/13	ETHAN GIA	1	QUINCY/0600	QUINCY/1800
E-112	DOZ2	LEPAGE	10/14	RANDY NEWSOME	3	QUINCY/0600	QUINCY/1800
E-329	DOZ2	LONESTAR	10/13	BRYAN SUTTLES	2	QUINCY/0600	QUINCY/1800
E-333	DOZ2	PNF	10/08	JAMES SMITH	4	QUINCY/0600	QUINCY/1800
E-356	DOZ2	V WORKS	10/03	DON LINDSTROM	2	QUINCY/0600	QUINCY/1800
E-884	DOZ2	BURNS	10/06	WESLEY RICHARDSON	1	QUINCY/0600	QUINCY/1800
E-73	FEL1	JW BAMFORD	10/05	NATHAN BAMFORD	2	QUINCY/0600	QUINCY/1800
E-659	FEL1	MORRIS	10/08	BRETT MORRIS	2	QUINCY/0600	QUINCY/1800
E-516	FEL2	STATEWIDE	10/08	CEDRIC HAYDEN	2	QUINCY/0600	QUINCY/1800
6. Division/Group Communication Summary							
Function	Channel	RX Frequency N/W	RX Tone/NAC	TX Frequency N/W	TX Tone/NAC	Mode	
COMMAND	1 NIFC C10	170.4125	107.2	165.9625	107.2	A	
COMMAND	2 NIFC C26	172.5500	107.2	164.8625	107.2	A	
TACTICAL	7 NIFC T5	166.7250	107.2	166.7250	107.2	A	
TACTICAL	11 VFIRE24	154.2725	156.7	154.2725	156.7	A	
AIR TO GROUND	13 A/G CMD	167.9500	NONE	167.9500	NONE	A	
AIR TO GROUND	14 A/G TAC	168.4000	NONE	168.4000	NONE	A	
9. Prepared By (Resource Unit Leader)			Approved By (Planning Section Chief)		Date	Time	
AMY DANIELS 			Pat Bell 		10/02/2020	2000	

Division/Group Assignment List (ICS 204 WF)
Controlled Unclassified Information//Basic

1. Incident Name:			3:				
NORTH COMPLEX			Branch:		Division/Group:		
2. Operational Period:			V		QQ		
Date/Time From: 10/03/2020 0600	SAT	Date/Time To: 10/04/2020 0600					
4. Operations Personnel							
OPERATIONS CHIEF (FIELD)		RODNEY REDINGER ABRAHAM PHILIPSON (T)		OPERATIONS CHIEF (PLANNING)		JAY SLAGOWSKI CASEY CHEESBROUGH (T)	
DIVISION/GROUP SUPERVISOR		MIKE GOOD LWD - 10/15		SAFETY OFFICER		ROB PELTON JUSTIN CONRAD (T)	
AIR ATTACK SUPERVISOR		FRED BREWSTER BRIAN BAKER					
5. Resources Assigned this Period							
Strike Team / Task Force / Resource Designator			LWD	Leader	Number Persons	Drop Off PT./Time	Pick Up PT./Time
E-661	FEL2	BOULDER RIDGE	10/26	TANNER GEORGE	2	QUINCY/0600	QUINCY/1800
E-428	MAST	STATEWIDE 4	10/12	PAUL BRUINGTON	2	QUINCY/0600	QUINCY/1800
E-430	MAST	LEPAGE	10/07	STEVE BROWN	2	QUINCY/0600	QUINCY/1800
E-663	MAST2	NORTHSTATE	10/06	BERT FLOURINCY	2	QUINCY/0600	QUINCY/1800
E-665	MAST	ZEB'S TREE SVC	10/07	SCOTT KROHN	2	QUINCY/0600	QUINCY/1800
E-794	MAST	BLACK NIGHT	10/13	OLI HALLDORSSON	1	QUINCY/0600	QUINCY/1800
E-268	SKG1	SOFT TRACK ATTACK	10/15	MANUEL COREY	3	QUINCY/0600	QUINCY/1800
E-269	SKG1	SOFT TRACK ATTACK	10/13	ZACH BUGLI	2	QUINCY/0600	QUINCY/1800
E-426	SKG2	RIM ROCK	10/07	TYLER WILLIAMS	1	QUINCY/0600	QUINCY/1800
E-758	SKD2	JW BAMFORD	10/11	SHAWN STARK	2	QUINCY/0600	QUINCY/1800
S-225.1	PUMP	MACE & MACE PUMP #1	10/11	MIKE FLOCKHART	1		
S-225.2	PUMP	MACE & MACE PUMP #2	10/29	DYLAN MACE	1		
REMS 31			10/11	BEN STEELE	4	QUINCY/0600	QUINCY/1800
MEDIC 1 (A)	EMPF		10/09	NICK WARREN	1	QUINCY/0600	QUINCY/1800
MEDIC 1 (B)	EMTF		10/07	DAVID OLIVEREZ	1	QUINCY/0600	QUINCY/1800
6. Division/Group Communication Summary							
Function	Channel	RX Frequency N/W	RX Tone/NAC	TX Frequency N/W	TX Tone/NAC	Mode	
COMMAND	1 NIFC C10	170.4125	107.2	165.9625	107.2	A	
COMMAND	2 NIFC C26	172.5500	107.2	164.8625	107.2	A	
TACTICAL	7 NIFC T5	166.7250	107.2	166.7250	107.2	A	
TACTICAL	11 VFIRE24	154.2725	156.7	154.2725	156.7	A	
AIR TO GROUND	13 A/G CMD	167.9500	NONE	167.9500	NONE	A	
AIR TO GROUND	14 A/G TAC	168.4000	NONE	168.4000	NONE	A	
9. Prepared By (Resource Unit Leader)			Approved By (Planning Section Chief)			Date	Time
AMY DANIELS <i>Amy Daniels</i>			Pat B. D. <i>Pat B. D.</i>			10/02/2020	2000

Division/Group Assignment List (ICS 204 WF)
Controlled Unclassified Information//Basic



1. Incident Name:		3.				
NORTH COMPLEX		Branch:		Division/Group:		
2. Operational Period:		V		QQ		
Date/Time From: 10/03/2020 0600	SAT					
4. Operations Personnel						
OPERATIONS CHIEF (FIELD)	RODNEY REDINGER ABRAHAM PHILIPSON (T)	OPERATIONS CHIEF (PLANNING)	JAY SLAGOWSKI CASEY CHEESBROUGH (T)			
DIVISION/GROUP SUPERVISOR	MIKE GOOD LWD - 10/15	SAFETY OFFICER	ROB PELTON JUSTIN CONRAD (T)			
AIR ATTACK SUPERVISOR	FRED BREWSTER BRIAN BAKER					
6. Control Operations/Work Assignments:						
<p>Reinforce lines west of Forebay to the Penstock to minimize fire spread to the east. Identify and implement contingency lines west of Meadow Valley, north to Maple Flats. Mop-up fireline along the 36, 50, and 73Y road systems to contain fire edge and extinguish areas of heat that pose a threat to control lines. Mop-up spot between Oroville, Quincy Hwy. and 73Y Road extinguishing all heat within perimeter. Mop-up fireline from DP 90 west to and along the Red Mountain Road to the extent necessary to minimize threat to control lines. If conditions allow, burn-out unburned interior pockets of fuel along the 18 and 28 Roads to reduce spotting potential.</p>						
7. Special Instructions:						
<p>Division breakout following morning briefing will be @ DP 73. Back haul all trash to dumpster at Haskins Spike or ICP. Drafting restrictions to prevent spread of deadly fungus to endangered frogs. Avoidance Flagging: North Complex will be red and black candy striped. REMS 31 assigned to DIV QQ and available zone-wide. Ambulance 21 (Wilderness Medics) on Hwy. 70 @ Shady Rest, Rest Area and available branch wide along Hwy 70. **SOFR Jeff Birg assigned to DIVS AA, MM, QQ and Z.</p>						
B. Division/Group Communication Summary						
Function	Channel	RX Frequency N/W	RX Tone/NAC	TX Frequency N/W	TX Tone/NAC	Mode
COMMAND	1 NIFC C10	170.4125	107.2	165.9625	107.2	A
COMMAND	2 NIFC C26	172.5500	107.2	164.8625	107.2	A
TACTICAL	7 NIFC T5	166.7250	107.2	166.7250	107.2	A
TACTICAL	11 VFIRE24	154.2725	156.7	154.2725	156.7	A
AIR TO GROUND	13 A/G CMD	167.9500	NONE	167.9500	NONE	A
AIR TO GROUND	14 A/G TAC	168.4000	NONE	168.4000	NONE	A
9. Prepared By (Resource Unit Leader)		Approved By (Planning Section Chief)		Date	Time	
AMY DANIELS 		P. A. B. 		10/02/2020	2000	

Division/Group Assignment List (ICS 204 WF)

Controlled Unclassified Information//Basic

1. Incident Name:		3				
NORTH COMPLEX		Branch: V		Division/Group: WW		
2. Operational Period:						
Date/Time From: 10/03/2020 0600 SAT		Date/Time To: 10/04/2020 0600 SUN				
4. Operations Personnel						
BRANCH DIRECTOR		RODNEY E REDINGER ABRAHAM PHILIPSON (T)		OPERATIONS CHIEF (PLANNING)		JAY SLAGOWSKI CASEY CHEESBROUGH (T)
DIVISION/GROUP SUPERVISOR		JESSE PLUMMER LWD - 10/8		SAFETY OFFICER		ROB PELTON JUSTIN CONRAD (T)
5. Resources Assigned this Period						
Strike Team / Task Force / Resource Designator		LWD	Leader	Number Persons	Drop Off PT./Time	Pick Up PT./Time
C-226 HC1 BIGHORN #8		10/10	SPENCER BROOKS	20	DP 73/0600	DP 73/1800
C-227 HC1 SIERRAS #9		10/10	DEVIN OAKES	20	DP 73/0600	DP 73/1800
C-235 HC2 PATRICK #17008		10/09	BENJAMIN LEWIS	20	DP 73/0600	DP 73/1800
O-825 FMOD WILDFIRE RESOURCES		10/16	ROBIN MAVROS	2	DP 73/0600	DP 73/1800
E-276 DOZ2 PNF 3		10/14	CARL ZINN	2	DP 73/0600	DP 73/1800
E-330 DOZ2 LONESTAR ENT E-330		10/15	BRIAN MARSHALL	2	DP 73/0600	DP 73/1800
E-752 FEL2 JW BAMFORD		10/18	ISIDRO OROPEZA	2	DP 73/0600	DP 73/1800
E-270 SKG1 SOFT TRACK ATTACK		10/06	JONATHAN OFTEDAHL	2	DP 73/0600	DP 73/1800
6. Control Operations/Work Assignments: <i>10/16 JOSH COLEY</i>						
Identify and implement contingency lines north of Bucks Lake to Three Lakes using mist indirect attack						
7. Special Instructions:						
Division breakout following morning briefing will be at DP 73. Avoidance Flagging: North Complex will be red and black candy striped. REMS 31 assigned to DIV QQ and available branch-wide. Ambulance 21 (Wilderness Medics) on Hwy. 70 @ Shady Rest, Rest Area and available branch wide along Hwy 70. <i>E-755 from staging</i> <i>E-664 from staging</i> <i>Medic 5 (A)</i> <i>medic 5 (B)</i>						
8. Division/Group Communication Summary						
Function	Channel	RX Frequency N/W	RX Tone/NAC	TX Frequency N/W	TX Tone/NAC	Mode
COMMAND	2 NIFC C26	172.5500	107.2	164.8625	107.2	A
TACTICAL	8 NIFC T6	166.7750	107.2	166.7750	107.2	A
AIR TO GROUND	13 A/G CMD	167.9500	NONE	167.9500	NONE	A
AIR TO GROUND	14 A/G TAC	168.4000	NONE	168.4000	NONE	A
9. Prepared By (Resource Unit Leader)			Approved By (Planning Section Chief)		Date	Time
LOGAN BROWN RESL (T) <i>LB</i>			<i>Pat B DL</i>		10/02/2020	2015



Division/Group Assignment List (ICS 204 WF)
Controlled Unclassified Information//Basic

1. Incident Name:		3.				
NORTH COMPLEX		Branch:	Division/Group:			
2. Operational Period:		SOUTH ZONE	BB/DD/GG/Z			
Date/Time From: 10/03/2020 0600 SAT	Date/Time To: 10/04/2020 0600 SUN					
4. Operations Personnel						
OPERATIONS CHIEF (FIELD)	TOM BARTER (T)	OPERATIONS CHIEF (PLANNING)	JAY SLAGOWSKI CASEY CHEESBROUGH (T)			
DIVISION/GROUP SUPERVISOR	BRIAN MENSCH LWD - 10/6 CHRISTOPHER ROKOSH (T) LWD-10/3	SAFETY OFFICER	ROB PELTON JUSTIN CONRAD (T)			
AIR ATTACK SUPERVISOR	FRED BREWSTER BRIAN BAKER					
5. Resources Assigned this Period						
Strike Team / Task Force / Resource Designator	LWD	Leader	Number Persons	Drop Off PT./Time	Pick Up PT./Time	
O-1140 TFLD (T) 10/5 10/04		CAMERON SMITH	1	QUINCY/0600	QUINCY/1800	
O-1169 TFLD	10/09	DAVE BAKAS	1	QUINCY/0600	QUINCY/1800	
O-1269 TFLD	10/07	MICHAEL SCOTT-WILLARDSON	1	BROWNVILLE/0600	BROWNVILLE/1800	
O-1008 TFLD (T)	10/07	MITCHELL SCATES	1	QUINCY/0600	QUINCY/1800	
O-1031 TFLD (T)	10/04	BRANDON JOHNSON	1	QUINCY/0600	QUINCY/1800	
C-228 HC1 SALISH 1	10/09	RYAN PASCAL	20	QUINCY/0600	QUINCY/1800	
C-229 HC1 FLATHEAD 1	10/09	RHYS WIECHULA	20	QUINCY/0600	QUINCY/1800	
C-230 HC1 BURNS LAKE 1	10/09	BRETT LEVERSAGE	20	QUINCY/0600	QUINCY/1800	
E-688 ES3 ENG3 S/T 2140 C	10/04	SCOTT BARNES	18	QUINCY/0600	QUINCY/1800	
E-293 ENG3 ARIES FIRE	10/20	DAN MARTIN	3	QUINCY/0600	QUINCY/1800	
E-739 ENG3 AZ-CDT 181	10/10	SHAWN HOLM	3	QUINCY/0600	QUINCY/1800	
E-888 ENG3 NORTHWEST FIRE	10/04	JAMES ESTLE	4	QUINCY/0600	QUINCY/1800	
E-889 ENG4 ROC-N-R WILDFIRE SERVICE	10/11	JIM LASALLE	3	QUINCY/0600	QUINCY/1800	
E-809 ENG6 OH-WAF 631	10/03	WILLIAM SCRIPP	4	QUINCY/0600	QUINCY/1800	
E-900 ENG6 R2K ENTERPRISE	10/03	GERALD CALFLOOKING	3	QUINCY/0600	QUINCY/1800	
E-921 ENG6 PATRICK #11	10/09	PAUL RAMPINI	3	QUINCY/0600	QUINCY/1800	
E-925 ENG6 OREGON WOODS	10/10	CHUCK PERKINS	2	QUINCY/0600	QUINCY/1800	
6. Division/Group Communication Summary						
Function	Channel	RX Frequency N/W	RX Tone/NAC	TX Frequency N/W	TX Tone/NAC	Mode
COMMAND	1 NIFC C10	170.4125	107.2	165.9625	107.2	A
COMMAND	3 NIFC C47	172.0750	107.2	162.2000	107.2	A
COMMAND	4 NIFC C3	170.4250	107.2	168.0750	107.2	A
TACTICAL	11 VFIRE24	154.2725	156.7	154.2725	156.7	A
AIR TO GROUND	13 A/G CMD	167.9500	NONE	167.9500	NONE	A
AIR TO GROUND	14 A/G TAC	168.4000	NONE	168.4000	NONE	A
9. Prepared By (Resource Unit Leader)		Approved By (Planning Section Chief)		Date	Time	
LOGAN BROWN RESL (T) 				10/02/2020	1900	

Division/Group Assignment List (ICS 204 WF)
Controlled Unclassified Information//Basic

1. Incident Name:			3.			
NORTH COMPLEX			Branch:		Division/Group:	
2. Operational Period:			SOUTH ZONE		BB/DD/GG/Z	
Date/Time From: 10/03/2020 0600 SAT		Date/Time To: 10/04/2020 0600 SUN				
4. Operations Personnel						
OPERATIONS CHIEF (FIELD)		TOM BARTER (T)		OPERATIONS CHIEF (PLANNING)		JAY SLAGOWSKI CASEY CHEESBROUGH (T)
DIVISION/GROUP SUPERVISOR		BRIAN MENSCH LWD - 10/6 CHRISTOPHER ROKOSH (T) LWD-10/3		SAFETY OFFICER		ROB PELTON JUSTIN CONRAD (T)
AIR ATTACK SUPERVISOR		FRED BREWSTER BRIAN BAKER				
5. Resources Assigned this Period						
Strike Team / Task Force / Resource Designator		LWD	Leader	Number Persons	Drop Off PT./Time	Pick Up PT./Time
E-926 ENG6 LONE PEAK		10/10	JONATHAN ARNOT	4	QUINCY/0600	QUINCY/1800
E-938 WTT2 CA-SHF - 6		10/12	SAGE LUNA	2	BROWNSVILLE/0600	BROWNSVILLE/1800
E-497 WTS2 OUTDOOR VAC		10/16	KURT ABBEY	1	QUINCY/0600	QUINCY/1800
E-601 WTS2 CARLTON		10/05	WILLIAM CLARES	1	BROWNSVILLE/0600	BROWNSVILLE/1800
E-721 WTS2 CRIMSON SKY 380		10/11	SCOTT CLELLAND	1	QUINCY/0600	QUINCY/1800
E-730 WTS2 NORTHSTATE 239		10/05	WYATT COOK	1	BROWNSVILLE/0600	BROWNSVILLE/1800
E-328 DOZ2 TRAPHAGEN3		10/08	JUSTIN POWERS	2	BROWNSVILLE/0600	BROWNSVILLE/1800
E-421 SKG2 ONLY A MILE		10/04	BEN THOMPSON	2	QUINCY/0600	QUINCY/1800
E-422 SKG2 ALLDERDICE		10/12	LAWRENCE ALLDERDICE	2	QUINCY/0600	QUINCY/1800
E-423 SKG2 DUKES EQUIPMEN		10/04	KENNY EGGER	2	BROWNSVILLE/0600	BROWNSVILLE/1800
E-427 SKG2 DELANEY TRUCKING		10/10	BLAKE DELANY	2	BROWNSVILLE/0600	BROWNSVILLE/1800
E-551 CHIP BLUE SKY TREE SERVICE		10/04	CHASE GRIPPE	2	BROWNSVILLE/0600	BROWNSVILLE/1800
E-552 CHIP SAYLOR CONST		10/03	WYLIE PROWELL	2	BROWNSVILLE/0600	BROWNSVILLE/1800
8. Division/Group Communication Summary						
Function	Channel	RX Frequency N/W	RX Tone/NAC	TX Frequency N/W	TX Tone/NAC	Mode
COMMAND	1 NIFC C10	170.4125	107.2	165.9625	107.2	A
COMMAND	3 NIFC C47	172.0750	107.2	162.2000	107.2	A
COMMAND	4 NIFC C3	170.4250	107.2	168.0750	107.2	A
TACTICAL	11 VFIRE24	154.2725	156.7	154.2725	156.7	A
AIR TO GROUND	13 A/G CMD	167.9500	NONE	167.9500	NONE	A
AIR TO GROUND	14 A/G TAC	168.4000	NONE	168.4000	NONE	A
9. Prepared By (Resource Unit Leader)			Approved By (Planning Section Chief)		Date	Time
LOGAN BROWN RESL (T) <i>LB</i>			<i>Pat B. D.</i>		10/02/2020	1900

Division/Group Assignment List (ICS 204 WF)
Controlled Unclassified Information//Basic

1. Incident Name:				3.			
NORTH COMPLEX				SOUTH ZONE		BB/DD/GG/Z	
2. Operational Period:							
Date/Time From: 10/03/2020 0600 SAT		Date/Time To: 10/04/2020 0600 SUN					
4. Operations Personnel							
OPERATIONS CHIEF (FIELD)		TOM BARTER (T)		OPERATIONS CHIEF (PLANNING)		JAY SLAGOWSKI CASEY CHEESBROUGH (T)	
DIVISION/GROUP SUPERVISOR		BRIAN MENSCH LWD - 10/6 CHRISTOPHER ROKOSH (T) LWD-10/3		SAFETY OFFICER		ROB PELTON JUSTIN CONRAD (T)	
AIR ATTACK SUPERVISOR		FRED BREWSTER BRIAN BAKER					
5. Resources Assigned this Period							
Strike Team / Task Force / Resource Designator		LWD	Leader	Number Persons	Drop Off PT./Time	Pick Up PT./Time	
O-538 SOF2		10/18	JAMES CHARD	1	QUINCY/0600	QUINCY/1800	
MEDIC 7 (A) EMTF		10/14	BRANDY SMITH	1	QUINCY/0600	QUINCY/1800	
O-578 ARCH		10/05	MOLLY RAY	1	QUINCY/0600	QUINCY/1800	
O-1280 ARCH		10/12	TYLER ALLEN	1	QUINCY/0600	QUINCY/1800	
O-1281 ARCH		10/12	ADAM SERGROVES	1	QUINCY/0600	QUINCY/1800	
6. Control Operations/Work Assignments:							
Patrol and mop up to the extent necessary to prevent fire spread.							
7. Special Instructions:							
Please report to the same location as previous days for your division's breakout. Backhaul excess house, equipment, and all trash; modules need to take all trash back to ICP. Avoidance Flagging: North Complex will be red and black candy striped. DO NOT DRAFT FROM FIRE HYDRANTS IN LA PORTE REMS 31 assigned to DIV QQ and available zone-wide. Ambulance 23 (BI County) @ DP 120 and available zone-wide.							
8. Division/Group Communication Summary							
Function	Channel	RX Frequency N/W	RX Tone/NAC	TX Frequency N/W	TX Tone/NAC	Mode	
COMMAND	1 NIFC C10	170.4125	107.2	165.9625	107.2	A	
COMMAND	3 NIFC C47	172.0750	107.2	162.2000	107.2	A	
COMMAND	4 NIFC C3	170.4250	107.2	168.0750	107.2	A	
TACTICAL	11 VFIRE24	154.2725	156.7	154.2725	156.7	A	
AIR TO GROUND	13 A/G CMD	167.9500	NONE	167.9500	NONE	A	
AIR TO GROUND	14 A/G TAC	168.4000	NONE	168.4000	NONE	A	
9. Prepared By (Resource Unit Leader)			Approved By (Planning Section Chief)			Date	Time
LOGAN BROWN RESL (T) 						10/02/2020	1900

Division/Group Assignment List (ICS 204 WF)

Controlled Unclassified Information//Basic

1. Incident Name:			3.				
NORTH COMPLEX			Branch:		Division/Group:		
2. Operational Period:			STAGING				
Date/Time From: 10/03/2020 0600 SAT		Date/Time To: 10/04/2020 0600 SUN					
4. Operations Personnel							
OPERATIONS CHIEF (FIELD)			OPERATIONS CHIEF (PLANNING)		JAY SLAGOWSKI CASEY CHEESBROUGH (T)		
DIVISION/GROUP SUPERVISOR			SAFETY OFFICER		ROB PELTON JUSTIN CONRAD (T)		
5. Resources Assigned this Period							
Strike Team / Task Force / Resource Designator			LWD	Leader	Number Persons	Drop Off PT./Time	Pick Up PT./Time
E-327 DOZ2 TRAPHAGEN/MILE HIGH MILL			09/30	JUSTIN SIMON	2	QUINCY/0600	QUINCY/1800
E-664 MAST NORTHSTATE → WW			10/06	TANNER PARKS	1	QUINCY/0600	QUINCY/1800
E-755 MAST GRAHAM → WW			10/06	REN BURNS	2	QUINCY/0600	QUINCY/1800
E-796 MAST ROEN			10/04	MICHAEL ROEN	2	QUINCY/0600	QUINCY/1800
E-656 EXCA RYAN POTTER			10/09	POTTER IAN	2	QUINCY/0600	QUINCY/1800
E-182 SKG1 SOFT TRACK ATTACK			10/18	MALCOLM KRUSE	2	QUINCY/0600	QUINCY/1800
E-716 SKG2 SOFT TRACK ATTACK			10/06	HUNTER GUTHRIE	2	QUINCY/0600	QUINCY/1800
6. Control Operations/Work Assignments:							
7. Special Instructions:							
8. Division/Group Communication Summary							
Function	Channel	RX Frequency N/W	RX Tone/NAC	TX Frequency N/W	TX Tone/NAC	Mode	
COMMAND							
TACTICAL							
LOGISTICS							
AIR TO GROUND							
9. Prepared By (Resource Unit Leader)			Approved By (Planning Section Chief)			Date	Time
KELLIE STOVER <i>Kellie Stover</i>			PAT B. OZ <i>Pat B. OZ</i>			10/02/2020	2030

Division/Group Assignment List (ICS 204 WF)
Controlled Unclassified Information//Basic

1. Incident Name:		3.				
NORTH COMPLEX		Branch:		Division/Group:		
2. Operational Period:		SUPPRESSION REPAIR				
Date/Time From: 10/03/2020 0600 SAT	Date/Time To: 10/04/2020 0600 SUN					
4. Operations Personnel						
OPERATIONS CHIEF (FIELD)		OPERATIONS CHIEF (PLANNING)		JAY SLAGOWSKI CASEY CHEESBROUGH (T)		
BRANCH DIRECTOR		DIVISION/GROUP SUPERVISOR				
SAFETY OFFICER		ROB PELTON JUSTIN CONRAD (T)				
5. Resources Assigned this Period						
Strike Team / Task Force / Resource Designator		LWD	Leader	Number Persons	Drop Off PT./Time	Pick Up PT./Time
O-1299 HEQB		10/16	BRIAN SWANSON	1	QUINCY/0600	QUINCY/1800
O-1153 HEQB (T)		10/04	PHILLIP LEWIS	1	QUINCY/0600	QUINCY/1800
E-857 WTS1 BEN'S TRUCKING		10/11	GREG MCCARTY	1	QUINCY/0600	QUINCY/1800
E-1017 WTS2 SIERRA FRONT		10/16	MICHAEL BOWNE	1	QUINCY/0600	QUINCY/1800
E-950 EXCA DAVIS CORP		10/15	LEVI MERRILL	2	QUINCY/0600	QUINCY/1800
E-951 EXCA BOSTWICK		10/14	TOM BOSTWICK	1	QUINCY/0600	QUINCY/1800
E-619 GRD1 OWENS		10/07	JOE FURTADO	2	QUINCY/0600	QUINCY/1800
E-557 GRD1 NORTH STATE		10/15	KEVIN WALKER	2	QUINCY/0600	QUINCY/1800
O-1273 REAF		10/10	JESSE IRWIN	1	QUINCY/0600	QUINCY/1800
O-360 READ		10/01	KELBY GARDINER	1	QUINCY/0600	QUINCY/1800
O-855 READ (T)		10/01	DANIEL HERTEL	1	QUINCY/0600	QUINCY/1800
O-573 THSP			FRANCISCO RICO	1	QUINCY/0600	QUINCY/1800
6. Control Operations/Work Assignments:						
Work with Lead Resource Advisor to complete high priority suppression repair in divisions that lack active fire behavior.						
7. Special Instructions:						
Division breakout will take place at Staging Area in Quincy following the morning briefing. Ensure accountability with appropriate DIVS based on location of work projects.						
8. Division/Group Communication Summary						
Function	Channel	RX Frequency N/W	RX Tone/NAC	TX Frequency N/W	TX Tone/NAC	Mode
COMMAND	1 NIFC C10	170.4125	107.2	165.9625	107.2	A
COMMAND	2 NIFC C26	172.5500	107.2	164.8625	107.2	A
COMMAND	3 NIFC C47	172.0750	107.2	162.2000	107.2	A
COMMAND	4 NIFC C3	170.4250	107.2	168.0750	107.2	A
COMMAND	5 NIFC C44	172.5375	107.2	168.5125	107.2	A
9. Prepared By (Resource Unit Leader)		Approved By (Planning Section Chief)			Date	Time
KELLIE STOVER <i>Kellie Stover</i>		Vick B. O. <i>Vick B. O.</i>			10/02/2020	2010

WEST ZONE

ASSIGNMENT LIST (ICS 204 WF)

CONTROLLED UNCLASSIFIED
INFORMATION/BASIC

1. Incident Name: NORTH COMPLEX WEST ZONE		2. Operational Period: Date From: 09/30/20 Date To: 10/05/20 Time From: 0800 Time To: 0800				3. Branch XX		Division C/D/F/H DELTA	
4. Operations Personnel:		Operations Section Chief: Jeff Edson		Night Ops:		Page 1 of 1			
Branch Director:		Division/Group Supervisor: Mike Conaty (9210C)		Branch Safety:		Air Attack:			
5. Resources Assigned:		** Resources Below in Bold are 12 Hour **							
Resource Identifier	ALS	LWD	Leader	Personnel	Request #	Hours	Reporting Location		
(EVEN) STC BTU 9210C			CONATY, MICHAEL	17	E-50445	0800-0800	See Special Instructions		
(ODD) STC TGU 9250C			SMITH, ED	19	E-50377	0800-0800	See Special Instructions		
STG BTU 9212G			FINKENKELLER, KEVIN	34	C-50035	0800-2000	See Special Instructions		
CRW BTU CREW 5			WELLS, JAKE	16	C-50067	0800-2000	See Special Instructions		
CRW BTU CREW 6			RICHINS, CHRIS	16	C-50068	0800-2000	See Special Instructions		
CRW2 CNA CREW 8			VASQUEZ, NICA	22	C-50086	0800-2000	See Special Instructions		
CRW2 CNA CREW 9			WASHINGTON, BRIAN	23	C-50087	0800-2000	See Special Instructions		
CRW2 CNA CREW 10			MOCTTINI, MARK	23	C-50088	0800-2000	See Special Instructions		
W/T PVT E-38 - DARRAH			BROWNE, RODNEY	1	E-38	0800-2000	See Special Instructions		
W/T PVT E-39 - RODGERS WATER			BUNDESAN, GERRY	1	E-39	0800-2000	See Special Instructions		
W/T PVT E-50038 - FRANK			FUNES, ANTHONY	1	E-50038	0800-2000	See Special Instructions		
W/T PVT E-50049 - BENDALLS			WALTON, MARK	1	E-50049	0800-2000	See Special Instructions		
W/T1 PVT E-50189 - MARYMEE			MARYME, PATTY	1	E-50189	0800-2000	See Special Instructions		
W/T1 PVT E-50194 - ACT FAST			ANDREW, TOMMY	1	E-50194	0800-2000	See Special Instructions		
W/T PVT E-50292 - PATANE			PATANE, GINO	1	E-50292	0800-2000	See Special Instructions		
W/T PVT E-50361 - BLACK KNIGHT			LEEMAN, ELLEN	2	E-50361	0800-2000	See Special Instructions		
FALM PVT O-50517 - NORTH			ROBINS, RONNIE	2	O-50517	0800-2000	See Special Instructions		
6. Work Assignments:									
Perform tactical patrol and mop-up all visible smokes. Backhaul excess trash/hose/water. Be aware of and assist with repopulation activities in the area. Identify and document suppression repair needs to facilitate timely completion of repairs.									
7. Special Instructions:									
FOR BUTTE CMD, SEE 205 FOR PROPER TONE-BASED ON LOCATION									
STC BTU 9210C assigned on EVEN days (9/30,10/2,10/4). STC TGU 9250C assigned on ODD days (10/1,10/3).									
Reporting location for Wednesday (9/30) will be the Silver Dollar Fairgrounds. 0700 Reporting location for Thursday-Sunday will be the Loafer Creek Recreation Area boat launch - HWY 162 x Loafer Creek Road. 0800									
8. Communications									
Name	Ch	Function	Rx Freq	Rx Tone	Tx Freq	Tx Tone	Notes		
BUTTE CMD	1	COMMAND	154.4150	123.0 (T2)	159.0000	123.0 (T2)	BUTTE COMMAND		
CDF T5	5	TACTICAL	151.2500	192.8 (T16)	151.2500	192.8 (T16)	BRANCH XX		
CDF T18	14	AIR TO GROUND	159.3450	192.8 (T16)	159.3450	192.8 (T16)	***OROVILLE ZONE***		
CALCORD	15	MEDICAL	156.0750	156.7 (T6)	156.0750	156.7 (T6)	MEDICAL COORDINATION		
AIRGUARD	16	AIRGUARD	168.6250		168.6250	110.9 (T1)	EMERGENCY USE ONLY		
9. Prepared by: Name:		Gwyndolyn Ozard			RESL		Signature: _____		
ICS 204		Date/Time: 9/29/2020 2200			Personnel Count: 181				

NIMS IAP

CONTROLLED UNCLASSIFIED INFORMATION/BASIC

ASSIGNMENT LIST (ICS 204 WF)

CONTROLLED UNCLASSIFIED
INFORMATION//BASIC

1. Incident Name: NORTH COMPLEX WEST ZONE	2. Operational Period: Date From: 09/30/20 Date To: 10/05/20 Time From: 0800 Time To: 0800	3. Branch Division XXIII / M/R/T XXV TANGO Page 1 of 1
--	---	---

4. Operations Personnel:	
Operations Section Chief: Jeff Edson	Night Ops:
Branch Director:	Branch Safety:
Division/Group Supervisor: Omar Gurrola (T/F BTU 3)	Air Attack:

5. Resources Assigned:		** Resources Below in Bold are 12 Hour **					
Resource Identifier	ALS	LWD	Leader	Personnel	Request #	Hours	Reporting Location
T/F BTU 03 (3,3,3,3,3)			GURROLA, OMAR	10	E-50532	0800-2000	See Special Instructions
T/F BTU 9210 (T/F BTU 1)			MARTIN, KONOLI	16	E-50516	0800-2000	See Special Instructions
CRW1 BTU BFC1			VERSKA, JOE	16	C-50028	0800-2000	See Special Instructions
CRW1 BTU BFC2			MENDOZA, ADRIAN	16	C-50029	0800-2000	See Special Instructions
W/T PVT E-50208 - LENAHA'S			PERRIOT, GERRAD	1	E-50208	0800-2000	See Special Instructions
W/T1 PVT E-50510 - LEPAGE			PONKE, FRANK	1	E-50510	0800-2000	See Special Instructions

6. Work Assignments:
 Perform tactical patrol and mop-up all visible smokes.
 Backhaul excess trash/hose/water.
 Be aware of and assist with repopulation activities in the area.
 Identify and document suppression repair needs to facilitate timely completion of repairs.

7. Special Instructions:
*****FOR BUTTE CMD, SEE 205 FOR PROPER TONE-BASED ON LOCATION*****
 Reporting location for Wednesday (9/30) will be the Silver Dollar Fairgrounds. 0700
 Reporting location for Thursday-Sunday will be the Loafer Creek Recreation Area boat launch - HWY 162 x Loafer Creek Road. 0800

8. Communications

Name	Ch	Function	Rx Freq	Rx Tone	Tx Freq	Tx Tone	Notes
BUTTE CMD	1	COMMAND	154.4150	123.0 (T2)	159.0000	123.0 (T2)	BUTTE COMMAND
VFIRE 25	8	TACTICAL	154.2875	156.7 (T6)	154.2875	156.7 (T6)	BRANCH XXIII/XXV
CDF T18	14	AIR TO GROUND	159.3450	192.8 (T16)	159.3450	192.8 (T16)	***OROVILLE ZONE***
CALCORD	15	MEDICAL	156.0750	156.7 (T6)	156.0750	156.7 (T6)	MEDICAL COORDINATION
AIRGUARD	16	AIRGUARD	168.6250		168.6250	110.9 (T1)	EMERGENCY USE ONLY

9. Prepared by: Name: Gwyndolyn Ozard RESL Signature: _____

ICS 204 Date/Time: 9/29/2020 2200 Personnel Count: 60

NIGHT

Division/Group Assignment List (ICS 204 WF)
Controlled Unclassified Information//Basic

1. Incident Name:		3.				
NORTH COMPLEX		Branch:		Division/Group:		
2. Operational Period:		SOUTH NIGHT				
Date/Time From: 10/03/2020 0600 SAT	Date/Time To: 10/04/2020 0600 SUN					
4. Operations Personnel						
DIVISION/GROUP SUPERVISOR		RAY TORRES - LWD 10/5		SAFETY OFFICER		LARRY WRIGHT
5. Resources Assigned this Period						
Strike Team / Task Force / Resource Designator		LWD	Leader	Number Persons	Drop Off PT./Time	Pick Up PT./Time
E-561 ENG3 MONTROSE (ALS)		10/07	LAWRENCE SANDERSON	3	BROWNSVILLE/1800	BROWNSVILLE/0600
E-899 ENG6 PEANUT ENTERPRISES #3		10/05	DAN WANOUS	3	BROWNSVILLE/1800	BROWNSVILLE/0600
6. Control Operations/Work Assignments:						
<p>Hold and secure fire's edge. QUINCY 0600</p> <p>Mop up to the extent necessary to prevent fire escape.</p> <p>Coordinate with West Zone Division C on Tactical Frequency 151.2500 (CDF Tac 5).</p>						
7. Special Instructions:						
<p>Backhaul all trash, modules need to take all trash back to ICP.</p> <p>Avoidance Flagging: North Complex will be red and black candy striped.</p> <p><u>DO NOT DRAFT FROM FIRE HYDRANTS IN LA PORTE.</u></p> <p>REMS 32 assigned to North Night and available zone-wide.</p> <p>Ambulance 22 (Wilderness Medics) @ DP 95 and available zone-wide.</p> <p>**SOP2-Schierenbeck assigned to Night DD and Night MM:-</p>						
8. Division/Group Communication Summary						
Function	Channel	RX Frequency N/W	RX Tone/NAC	TX Frequency N/W	TX Tone/NAC	Mode
COMMAND	1 NIFC C10	170.4125	107.2	165.9625	107.2	A
COMMAND	3 NIFC C47	172.0750	107.2	162.2000	107.2	A
COMMAND	4 NIFC C3	170.4250	107.2	168.0750	107.2	A
TACTICAL	11 VFIRE24	154.2725	156.7	154.2725	156.7	A
AIR TO GROUND	13 A/G CMD	167.9500	NONE	167.9500	NONE	A
AIR TO GROUND	14 A/G TAC	168.4000	NONE	168.4000	NONE	A
9. Prepared By (Resource Unit Leader)		Approved By (Planning Section Chief)			Date	Time
LOGAN BROWN RESLT (T)		Peter B. D.			10/02/2020	1915

Division/Group Assignment List (ICS 204 WF)

Controlled Unclassified Information//Basic

1. Incident Name:				3.			
NORTH COMPLEX				Branch:		Division/Group:	
2. Operational Period:				NORTH NIGHT			
Date/Time From: 10/03/2020 0600 SAT		Date/Time To: 10/04/2020 0600 SUN					
4. Operations Personnel							
DIVISION/GROUP SUPERVISOR				SAFETY OFFICER: LARRY WRIGHT			
5. Resources Assigned this Period							
Strike Team / Task Force / Resource Designator			LWD	Leader	Number Persons	Drop Off PT./Time	Pick Up PT./Time
C-19 HC1 AMERICAN RIVER IHC			10/04	MATT RADTKE	20	HASKINS/1800	HASKINS/0600
O-1065 STEN			10/08	STEVE PEVENAGE	1	HASKINS/1800	HASKINS/0600
E-282 ENG3 CASTLE MTN 15			10/13	CHASE CORK	3	HASKINS/1800	HASKINS/0600
E-284 ENG3 CAHOON 3			10/03	ROBERT SNOW	3	HASKINS/1800	HASKINS/0600
E-842 ENG3 ENGINE - T3 - 523 (CA-RICC)			10/07	BILL MORGAN	3	HASKINS/1800	HASKINS/0600
E-534 ENG4 CHEWACK WILDFIRE			10/15	ANDY FREEMAN	3	HASKINS/1800	HASKINS/0600
E-536 ENG4 INBOUND LLC			10/15	JOSE NAVARRO	3	HASKINS/1800	HASKINS/0600
E-567 ENG4 MI-NORWAY 57			10/04	PEARCE JOSEPH	3	HASKINS/1800	HASKINS/0600
E-930 ENG4 BLAZE RUNNERS			10/14	MATT NICKLE	3	HASKINS/1800	HASKINS/0600
E-928 ENG5 ALASKA WILDLAND			10/14	BRYAN JACKSON	3	HASKINS/1800	HASKINS/0600
E-135 ENG6 PIERCE FIRE			10/14	JORDEN HOEFLING	3	HASKINS/1800	HASKINS/0600
E-478 ENG6 OH-OHS 63			10/06	GREG GUESS	3	HASKINS/1800	HASKINS/0600
E-575 ENG6 FIRE TRAX 610			10/15	JAMES DOUGLAS	3	HASKINS/1800	HASKINS/0600
E-1008 ENG6 PATRICK 13			10/16	TALON WHITE	3	HASKINS/1800	HASKINS/0600
E-600 WTS1 NORTHSTATE			10/10	STEVEN HAYWARD	1	HASKINS/1800	HASKINS/0600
E-723 WTS1 NORTHSTATE 331			10/13	ANTHONY SMITHWOOD	1	HASKINS/1800	HASKINS/0600
E-202 WTS2 ESRYS 971			10/04	JIM ESRY	1	HASKINS/1800	HASKINS/0600
E-489 WTS2 RYAN 14			10/07	DOUG GRAHAM	1	HASKINS/1800	HASKINS/0600
Quincy 0600							
B. Division/Group Communication Summary							
Function	Channel	RX Frequency N/W	RX Tone/NAC	TX Frequency N/W	TX Tone/NAC	Mode	
COMMAND	1 NIFC C10	170.4125	107.2	165.9625	107.2	A	
COMMAND	2 NIFC C26	172.5500	107.2	164.8625	107.2	A	
TACTICAL	7 NIFC T5	166.7250	107.2	166.7250	107.2	A	
TACTICAL	11 VFIRE24	154.2725	156.7	154.2725	156.7	A	
AIR TO GROUND	13 A/G CMD	167.9500	NONE	167.9500	NONE	A	
AIR TO GROUND	14 A/G TAC	168.4000	NONE	168.4000	NONE	A	
9. Prepared By (Resource Unit Leader)			Approved By (Planning Section Chief)			Date	Time
LOGAN BROWN RESL (T) <i>[Signature]</i>			<i>[Signature]</i>			10/02/2020	1845

Division/Group Assignment List (ICS 204 WF)

Controlled Unclassified Information//Basic

1. Incident Name:			3.				
NORTH COMPLEX			Branch:		Division/Group:		
2. Operational Period:			NORTH NIGHT				
Date/Time From: 10/03/2020 0600 SAT		Date/Time To: 10/04/2020 0600 SUN					
4. Operations Personnel							
DIVISION/GROUP SUPERVISOR			SAFETY OFFICER LARRY WRIGHT				
5. Resources Assigned this Period							
Strike Team / Task Force / Resource Designator			LWD	Leader	Number Persons	Drop Off PT./Time	Pick Up PT./Time
E-492 WTS3 WESTERN FIRE			10/11	TRACY QUINN	1	HASKINS/1800	HASKINS/0600
E-514 DOZ2 TRI STATE			10/08	LANCE CHIPMAN	1	HASKINS/1800	HASKINS/0600
MEDIC 2 (A) EMPF			10/13	CHRISTINE HAMMOND	1	HASKINS/1800	HASKINS/0600
MEDIC 2 (B) EMPF			10/05	MARC LEHMAN	2	QUINCY/1800	QUINCY/0600
REMS 32			10/09	NICK FACER	5	BROWNSVILLE/1800	BROWNSVILLE/0600
6. Control Operations/Work Assignments:							
<p>Take suppression actions to hold Hwy 70.</p> <p>Take immediate action on the spot fire, when possible.</p> <p>Continue to prep and defend the identified values at risk in the Hwy 70 corridor.</p>							
7. Special Instructions:							
<p>Back haul all trash, modules need to take all trash back to ICP.</p> <p>Drafting restrictions to prevent spread of deadly fungus to endangered frogs.</p> <p>Avoidance Flagging: North Complex will be red and black candy striped.</p> <p>REMS 32 available zone wide.</p> <p>Ambulance 22 (Wilderness Medics) @ DP 95 and available zone-wide.</p> <p>**SOF2 Schierenbeck assigned to Night DD and Night MM.</p>							
8. Division/Group Communication Summary							
Function	Channel	RX Frequency N/W	RX Tone/NAC	TX Frequency N/W	TX Tone/NAC	Mode	
COMMAND	1 NIFC C10	170.4125	107.2	165.9625	107.2	A	
COMMAND	2 NIFC C26	172.5500	107.2	164.8625	107.2	A	
TACTICAL	7 NIFC T5	166.7250	107.2	166.7250	107.2	A	
TACTICAL	11 VFIRE24	154.2725	156.7	154.2725	156.7	A	
AIR TO GROUND	13 A/G CMD	167.9500	NONE	167.9500	NONE	A	
AIR TO GROUND	14 A/G TAC	168.4000	NONE	168.4000	NONE	A	
9. Prepared By (Resource Unit Leader)			Approved By (Planning Section Chief)		Date	Time	
LOGAN BROWN RESL (T) <i>[Signature]</i>			<i>[Signature]</i>		10/02/2020	1845	

Quincy 0600

AIR OPERATIONS SUMMARY

Prepared By: Carolyn Blatz

Prepared Date/Time: 02-10-20

1800

1. INCIDENT NAME: North Complex		2. OPERATIONAL PERIOD DATE: Saturday, October 3		Start Time 07:00	End Time 21:00	Sunrise 07:02	Sunset 18:41		
3. REMARKS (Safety Notes, Hazards, Air Operations Special Equipment, etc.) * Wires in the forks of Feather River Canyon. Flat. Smoke Conditions causing poor visibility. Multiple TFR in proximity of the fire area, be aware of transitioning aircraft. UAS use on incident notify Helibase and announce on Command. Fixed or rotor wing entering TFR contact aerial supervision, if no supervision announce on TFR Freq., Command FM, Command Air to Ground FM all zones. Announce on 5 minute intervals if no aerial supervision. Track all retardant usage, amounts and location. Coordinate with West Zone when working near zone break.				4. MEDEVAC A/C: Medevac NVG Hoist, based in Redding, CA				5. TFR DESCRIPTION: FDC 0/6348 Polygon see TFR map, 12,500 foot ceiling, NOTAM Issued for Quincy and Nervino.	

6. PERSONNEL		7. FREQUENCIES		8. FIXED-WING (# Avail / Type/ Make-Model / FAA # / Base(s))	
	Phone	AM	FM		
AOBD	Carolyn Blatz	132.275			
ASGS(T)	Robert Dodgen	135.725			
		120.025			
HICO			167.9500		
ATGS	Fred Brewster AA06		168.4000		
ATGS	Brian Baker, H509		166.6125		
HEBM	Tom Kennedy, Nervino		163.1000		
HEBM	Branden Martin				
ABRO	Matt Peoples, Nerv.		167.9500	ATGS	Rx 154.4150 T2 123.0 Tx 159.000 T4 136.5
	Quincy Helibase		159.345T1		Chester Air Attack 06; Relief from RDD pool
	Nervino Helibase, cell			Other	Air Space 760-500-9619 PNF 530-283-0193
	Nervino Helibase, land				Mobile Retardant Base 39 47.873 X121 18.472
	Dave Dale, Quin.				

9. HELICOPTERS (Use Additional Sheets As Necessary)													
FAA #	TYPE	MAKE/MODEL	BASE	AVAIL	START	REMARKS	FAA #	TYPE	MAKE/MODEL	BASE	AVAIL	START	REMARKS
1048Y	1	S61	Quincy	700	730								
45917	1	S-61	Quincy	700	730		947CH	1	CH47	Nervino	700	730	
1168U	2	S68T	Quincy	700	730		1043T	1	S61	Nervino	700	730	
669H	2	Bell 205++	Quincy	700	730	RAPPEL	689H	2	Bell 205 A-1	Nervino	700	730	
N20PF	2	Bell 212 HP	Quincy	700	730	512	722LM	3	Bell-206-L4	Nervino	700	730	
66HJ	2	Bell 205++	Quincy	700	730								
920	2	Bell 212 HP	Quincy	700	730								
350VR	3	AS 350 B3	Quincy	700	730								
109Z	3	Bell 209	Quincy	700	730	down mechanical							

ICS-220
2/99

AIR OPERATIONS SUMMARY ICS-220

Incident Name and Incident Number
 North Complex West Zone | CA-BTU-010751 | Sunrise **0706** | Startup **0736** | Cutoff **1816** | Sunset **1846**

General Remarks, Safety Notes, Hazards, Air Operations Special Equipment, etc.
 TRACK ALL DIPSITE LOCATIONS / NUMBER OF DIPS / GALLONS TAKEN.
 TRACK ALL DROP LOCATIONS / NUMBER OF DROPS / GALLONS DROPPED
 ALL GPS DATA TO BE COLLECTED IN DEGREES, MINUTES, DECIMAL MINUTES FORMAT.

*AVOID Aerial Application of Retardant / Foam / Agent within 300' of Waterways, Bodies of Water, etc.
 If Retardant / Foam / Agent is Dropped Within These Areas Immediately Notify the AOB and Provide the Following Information: Lat / Long, Estimated Number of Gallons and a Map Detailing The Area.*

To Halt Aircraft - Air / Ground (CDF T18) in OROVILLE ZONE & Air to Ground COMMAND in NORTH ZONE
 HLCO & AIR ATTACK Call Signs will match their respective zones. Example: OROVILLE HLCO | NORTH AIR ATTACK

OROVILLE ZONE FREQUENCIES		
TX	Tone	AM / FM
167.9125		FM
121.8250		AM
159.3450	192.8 (16)	FM
154.4150	123.0 (2)	FM
163.1000	163.1000	FM

SHARED FREQUENCIES		
TX	Tone	AM / FM
135.7250		AM
132.2750		AM
156.0750	156.7 (6)	FM
168.6250	110.9 (4)	FM

NORTH ZONE FREQUENCIES		
TX	Tone	AM / FM
166.6125		FM
120.0250		AM
167.9500		FM
168.4000		FM
170.4250	107.2 (10)	FM

HELICOPTERS (Use page 2 if Needed)		
Make/Model	Helibase	Remarks
Bell 212HP	Chico	Std / LL Bucket / A-50017
Airbus 350 B2	Chico	Recon / Bucket / A-50015

OROVILLE ZONE FREQUENCIES		
RX	Tone	AM / FM
167.9125		FM
121.8250		AM
159.3450	192.8 (16)	FM
154.4150	123.0 (2)	FM
163.1000	163.1000	FM

SHARED FREQUENCIES		
TX	Tone	AM / FM
135.7250		AM
132.2750		AM
156.0750	156.7 (6)	FM
168.6250	110.9 (4)	FM

NORTH ZONE FREQUENCIES		
TX	Tone	AM / FM
166.6125		FM
120.0250		AM
167.9500		FM
168.4000		FM
170.4250	107.2 (10)	FM

HELICOPTERS (Use page 2 if Needed)		
Make/Model	Helibase	Remarks
Bell 212HP	Chico	Std / LL Bucket / A-50017
Airbus 350 B2	Chico	Recon / Bucket / A-50015

Time Prepared
1800

Shutdown
1916

Helibase Information
 Name Chico
 Latitude 39° 47.67'
 Longitude 121° 51.52'

Name
Latitude
Longitude
(Use page 2 if needed)

Date Prepared
Tuesday, September 29, 2020

Operational Period - Date
September 30, 2020 - October 4, 2020

TFR Information
 Request #
 Radius: Polygon NM
 Altitude: 12500' MSL
 Centerpoint: 39° 45.11' Lat
 121° 41.11' Long
 NOTAMS: 0/6370
 Frequency: 135.7250
 http://www.faa.gov/tfr2/list.html

Prepared By
Greg Bradshaw

Operational Period - Time
0700 - 0700

Rescue Ship Information
 Name C902
 Phone (530) 839-2121
 Make/Model Bell UH1H
 Location Chico / Vina
 Request Procedure for These Aircraft:
 Contact Incident Comms Unit
 See Medical Plan For Additional Info

POSITION	NAME	PHONE
AOBD		
ASGS		
HEBM	Jared Collins	(868) 353-6261
ATGS	Skye McFegor	(530) 895-6505
HCWN	Colin Switzer (2EV)	(530) 410-4926
HCWN	Darin Sowa (3PA)	(760) 937-1360

POSITION	NAME	PHONE
AAAML		
WHM		
MILCO		
MFL		

CALIFORNIA & MULTI-STATE NATIONAL GUARD		
Make/Model	Helibase	Avail
Caroyn Blatz		(573) 778-2810
Dave Dale (Quincy)		(530) 515-0799
Tom Kennedy (Nervino)		(541) 216-3793
Fred Brewster (AA06)		(530) 260-8841
Brian Baker (H509)		(530) 394-8110

MOBILE RETARDANT BASE INFORMATION		
FAA #	Type	Remarks
3PA		
2EV		

FIXED WING		
FAA #	Type	Remarks

MOBILE RETARDANT BASE INFORMATION		
FAA #	Type	Remarks

INCIDENT RADIO COMMUNICATIONS PLAN ICS 205		Incident Name (Version.Z)		Date/Time Prepared		Operational Period Date/Time							
		North Complex/North Zone		10/2/2020 1100Hrs		10/03/20 0600 - 10/04/20 - 0600							
CONTROLLED UNCLASSIFIED INFORMATION/BASIC													
CH	Function	Channel Name/Trunked Talkgroup	Assignment	RX Freq	RX Tone/NAC	TX Freq	TX Tone/NAC	Dev	Pwr	Mode A, D, M	Remarks		
1	Command	NIFC C10	ALL DIVISIONS	170.4125	107.2 Tone 10	165.9625	107.2 Tone 10	N	H	A	Claremont Peak		
2	Command	NIFC C26	ALL DIVISIONS	172.5500	107.2 Tone 10	164.8625	107.2 Tone 10	N	H	A	Red Hill		
3	Command	NIFC C47	ALL DIVISIONS	172.0750	107.2 Tone 10	162.2000	107.2 Tone 10	N	H	A	Hough		
4	Command	NIFC C3	ALL DIVISIONS	170.4250	107.2 Tone 10	168.0750	107.2 Tone 10	N	H	A	Flea Mtn. Hwy 70 Canyon		
5	Command	NIFC C44	ALL DIVISIONS	172.5375	107.2 Tone 10	168.5125	107.2 Tone 10	N	H	A	Bald Eagle PK		
6	Tactical	NIFC T3	Div Z	168.6000	107.2 Tone 10	168.6000	107.2 Tone 10	N	H	A	Road Grp use Div Tac channel		
7	Tactical	NIFC T5	DIV QQ	166.7250	107.2 Tone 10	166.7250	107.2 Tone 10	N	H	A	Night Div QQ		
8	Tactical	NIFC T6	DIV BB/WW	166.7750	107.2 Tone 10	166.7750	107.2 Tone 10	N	H	A	DIV BB SHARING NIFC TAC.3		
9	Tactical	CDF T5	Div C, Div MM	151.2500	192.8 Tone 16	151.2500	192.8 Tone 16	N	H	A	Bold West Zone		
10	Tactical	VFIRE23	Div AA	154.2950	156.7 Tone 6	154.2950	156.7 Tone 6	N	H	A			
11	Tactical	VFIRE24	Div DD/SS	154.2725	156.7 Tone 6	154.2725	156.7 Tone 6	N	H	A	Night Div DD		
12	Tactical	VFIRE25	Div T, Div GG/OO	154.2875	156.7 Tone 6	154.2875	156.7 Tone 6	N	H	A	Bold West Zone		
13	Air to Ground	A/G CMD	All Divisions	167.9500	None	167.9500	None	N	H	A			
14	Air to Ground	A/G TAC	All Divisions	168.4000	None	168.4000	None	N	H	A			
15	Tactical	CALCORD	Medical	156.0750	156.7 Tone 6	156.0750	156.7 Tone 6	N	H	A			
16/20	Emergency	AIR GUARD	Emergency	168.6250	None	168.6250	110.9 Tone 1	N	H	A			
Prepared By (Communications Unit Leader)								Incident Location: Quincy, CA					
Jim Midyett COML Rocky Mountain Team Black								Cnty: Plumas		Latitude		Longitude	
Communications Unit (916)291-8132								CLONE VERSION 7		N		W	

INCIDENT RADIO COMMUNICATIONS PLAN ICS 205		Incident Name (Version.Z)		Date/Time Prepared		Operational Period Date/Time					
		North Complex/South Zone		10/2/2020 1100hrs		10/03/20 0600 - 10/04/20 0600					
CONTROLLED UNCLASSIFIED INFORMATION/BASIC											
CH	Function	Channel Name/Trunked Talkgroup	Assignment	RX Freq	RX Tone/NAC	TX Freq	Tx Tone/NAC	Dev	Pwr	Mode A, D, M	Remarks
1	Command	NIFC C10	All Divisions	170.4125	107.2 Tone 10	165.9625	107.2 Tone 10	N	H	A	Claremont Peak
2	Command	NIFC C3	All Divisions	170.4250	107.2 Tone 10	168.0750	107.2 Tone 10	N	H	A	Flea Mountain
3	Command	NIFC C42	All Divisions	169.3375	107.2 Tone 10	165.7750	107.2 Tone 10	N	H	A	Lexington
4	Command	NIFC C32	All Divisions	171.0875	107.2 Tone 10	164.0125	107.2 Tone 10	N	H	A	Pike Cnty Lookout
5	Command	NIFC C47	All Divisions	172.0750	107.2 Tone 10	162.2000	107.2 Tone 10	N	H	A	Hough
6	Tactical	NIFC T3	Div Z	168.6000	107.2 Tone 10	168.6000	107.2 Tone 10	N	H	A	Road Grp use Div Tac channel
7	Tactical	NIFC T5	DIV QQ	166.7250	107.2 Tone 10	166.7250	107.2 Tone 10	N	H	A	Night Div QQ
8	Tactical	NIFC T6	DIV BB/WW	166.7750	107.2 Tone 10	166.7750	107.2 Tone 10	N	H	A	DIV BB SHARING NIFC TAC.3
9	Tactical	CDF T5	Div C, Div MM	151.2500	192.8 Tone 16	151.2500	192.8 Tone 16	N	H	A	Bold West Zone
10	Tactical	VFIRE23	Div AA	154.2950	156.7 Tone 6	154.2950	156.7 Tone 6	N	H	A	
11	Tactical	VFIRE24	Div. DD/SS	154.2725	156.7 Tone 6	154.2725	156.7 Tone 6	N	H	A	Night Div DD
12	Tactical	VFIRE25	Div T, Div GG/OO	154.2875	156.7 Tone 6	154.2875	156.7 Tone 6	N	H	A	Bold West Zone
13	Air to Ground	A/G CMD	All Divisions	167.9500	None	167.9500	None	N	H	A	
14	Air to Ground	A/G TAC	All Divisions	168.4000	None	168.4000	None	N	H	A	
15	Tactical	CALCORD	Medical	156.0750	156.7 Tone 6	156.0750	156.7 Tone 6	N	H	A	
16/20	Emergency	AIR GUARD	Emergency	168.6250	None	168.6250	110.9 Tone 1	N	H	A	
Prepared By (Communications Unit Leader)				Incident Location: Quincy, CA		Latitude		Longitude		W	
Jim Midyett COML Rocky Mountain Team Black				Cnty: Plumas							
CLONE VERSION 1											
Communications Unit (916)291-8132											

IA GROUP

INCIDENT RADIO COMMUNICATIONS PLAN ICS 205		Incident Name <u>(Version 4)</u> North Complex - IA Group		Date/Time Prepared 09/24/20 2100		Operational Period Date/Time Initial Attack Group					
CONTROLLED UNCLASSIFIED INFORMATION/BASIC											
CH	Function	Channel Name/Trunked Talkgroup	Assignment	RX Freq	RX Tone/NAC	TX Freq	Tx Tone/NAC	Dev	Pwr	Mode A, D, M	Remarks
1	Dispatch	PNF	Plumas Forest Net	170.5500	None	164.8750	OST / MPL	N	H	A	"Plumas"
2	Dispatch	PNF Adm	Plumas Admin Net	171.4250	None	163.1625	OST / MPL	N	H	A	"Plumas"
3											
4											
5											
6	Tactical	CDF T1	Cal Fire Tac 1	151.2575	192.8 Tone 16	151.2575	192.8 Tone 16	N	H	A	
7	Air to Ground	CDF A/G2	Cal Fire Air to Ground 2	159.2625	192.8 Tone 16	159.2625	192.8 Tone 16	N	H	A	
8	Air to Ground	CDF A/G1	Cal Fire Air to Ground 1	151.2200	192.8 Tone 16	151.2200	192.8 Tone 16	N	H	A	
9	Tactical	NIFC T2	IA Tactical	168.2000	None	168.2000	None	N	H	A	
10	Tactical	R5 T4	IA Tactical	166.5500	None	166.5500	None	N	H	A	
11	Tactical	R5 T5	IA Tactical	167.1125	None	167.1125	None	N	H	A	
12	Tactical	VFIRE22	IA Tactical	154.2650	156.7 Tone 6	154.2650	156.7 Tone 6	N	H	A	
13	Air to Ground	A/G 14	Plumas Primary	167.5000	None	167.5000	None	N	H	A	
14	Air to Ground	A/G 59	Plumas Secondary	169.1125	None	169.1125	None	N	H	A	
15	Tactical	CALCORD	Interoperability	156.0750	156.7 Tone 6	156.0750	156.7 Tone 6	N	H	A	
16/20	Emergency	AIRGUARD	Emergency	168.6250	None	168.6250	110.9 Tone 1	N	H	A	

Prepared By (Communications Unit Leader)
Jim Midyett COML Rocky Mountain Team Black

Incident Location: Quincy, CA
 Latitude Longitude W

Plumas National Forest Dispatch (916)291-8132

IA GROUP

ICS 205 - INCIDENT RADIO COMMUNICATIONS PLAN

1. Incident Name: NORTH COMPLEX WEST ZONE
PAGE 1 OF 2

2. Date/Time Prepared Date: 09/29/2020 Time: 1930
Date From: 09/30/20 Time From: 0800
Date To: 10/05/20 Time To: 0800

3. Operational Period:

4. Communications		Assigned To	Rx Freq	Rx Tone	Tx Freq	Tx Tone	Notes
Ch#	Function	Name					
1	COMMAND	BUTTE CMD T2	154.4150	123.0 (T2)	159.0000	123.0 (T2)	SUNSET
2	COMMAND	BUTTE CMD T4	154.4150	123.0 (T2)	159.0000	136.5 (T4)	BALD MTN
3	COMMAND	BUTTE CMD T5	154.4150	123.0 (T2)	159.0000	146.2 (T5)	ST. JOHN
4	COMMAND	BUTTE CMD T13	154.4150	123.0 (T2)	159.0000	141.9 (T13)	BLOOMER
5	TACTICAL	CDP T5	151.2500	192.8 (T16)	151.2500	192.8 (T16)	BRANCH XX
6	TACTICAL	CDP T24	151.3325	192.8 (T16)	151.3325	192.8 (T16)	NORTH CONTINGENCY
7							
8	TACTICAL	CDP T26	159.2925	192.8 (T16)	159.2925	192.8 (T16)	NORTH CONTINGENCY
9							
10							
11							
12	AIR TO GROUND	167.9500	167.9500		167.9500		***AIR TO GROUND COMMAND***
13	AIR TO GROUND	168.4000	168.4000		168.4000		***AIR TO GROUND TAC***
14	AIR TO GROUND	CDP T18	159.3450	192.8 (T16)	159.3450	192.8 (T16)	***OROVILLE ZONE***
15	MEDICAL	CALCORD	156.0750	156.7 (T6)	156.0750	156.7 (T6)	MEDICAL COORDINATION
16	AIRGUARD	AIRGUARD	168.6250		168.6250	110.9 (T1)	EMERGENCY USE ONLY
17							
18							
19							
20	AIRGUARD	AIRGUARD	168.6250		168.6250	110.9 (T1)	EMERGENCY USE ONLY

5. Special Instructions
 ****THE LATEST CLONE FOR SEPTEMBER 30, 2020 TO OCTOBER 5, 2020 IS NCWZ 4****

6. Prepared by (Communications Unit Leader): Name: Mike Heyfron
 Signature: _____
 Date/Time: 09/29/20 1930
 NIMS IAP

ICS 205 - INCIDENT RADIO COMMUNICATIONS PLAN

CONTROLLED UNCLASSIFIED INFORMATION/BASIC

1. Incident Name: NORTH COMPLEX WEST ZONE PAGE 2 OF 2		2. Date/Time Prepared Date: 09/29/2020 Time: 1930		3. Operational Period: Date To: 10/05/20 Time To: 0800	
--	--	--	--	---	--

4. Communications							
Ch#	Function	Name	Assigned To	Rx Freq	Rx Tone	Tx Tone	Notes
1	COMMAND	BUTTE CMD T2	ALL DIVS	154.4150	123.0 (T2)	123.0 (T2)	SUNSET
2	COMMAND	BUTTE CMD T4	ALL DIVS	154.4150	123.0 (T2)	136.5 (T4)	BALD MTN
3	COMMAND	BUTTE CMD T5	ALL DIVS	154.4150	123.0 (T2)	146.2 (T5)	ST. JOHN
4	COMMAND	BUTTE CMD T13	ALL DIVS	154.4150	123.0 (T2)	141.3 (T13)	BLOOMER
5	TACTICAL	CDF T32	REPAIR 2	151.2425	192.8 (T16)	192.8 (T16)	SUPP REPAIR
6	TACTICAL	VFIRE 23	REPAIR 1	154.2950	156.7 (T6)	156.7 (T6)	SUPP REPAIR
7							
8	TACTICAL	VFIRE 25	DIV M/R/T	154.2875	156.7 (T6)	156.7 (T6)	BRANCH XXIII/XXV
9	TACTICAL	CDF T13	REPAIR 3	151.3775	192.8 (T16)	192.8 (T16)	SUPP REPAIR
10							
11							
12	AIR TO GROUND	167.9500	AIR TO GROUND	167.9500			***AIR TO GROUND COMMAND***
13	AIR TO GROUND	168.4000	AIR TO GROUND	168.4000			***AIR TO GROUND TAC***
14	AIR TO GROUND	CDF T18	AIR TO GROUND	159.3450	192.8 (T16)	192.8 (T16)	***OROVILLE ZONE***
15	MEDICAL	CALCORD	ALL DIVS	156.0750	156.7 (T6)	156.7 (T6)	MEDICAL COORDINATION
16	AIRGUARD	AIRGUARD	ALL DIVS	168.6250		110.9 (T1)	EMERGENCY USE ONLY
17							
18							
19							
20	AIRGUARD	AIRGUARD	ALL DIVS	168.6250		110.9 (T1)	EMERGENCY USE ONLY

5. Special Instructions
 THE LATEST CLONE FOR SEPTEMBER 30, 2020 TO OCTOBER 5, 2020 IS NCWZ 4

6. Prepared by (Communications Unit Leader): Name: Mike Heyfron		Signature:
ICS 205 - CONTROLLED UNCLASSIFIED INFORMATION/BASIC		Date/Time: 09/29/20 1930

North Complex (North/South Zone)

v10-1

Email & Phone

Communications:	619-363-6887	RADO Desk
	619-359-3983	INCM Desk
	916-291-8132	TEXTS / Cellular (MAR)
Medical Unit:	303-921-9369	(Ray)
Fire Information:	2020.northcomplex.info@firenet.gov	
Fire Info:	530-316-4487	
Check-In:	2020.northcomplex.checkin@firenet.gov	
	916-396-2402	
Resources:	2020.northcomplex.resources@firenet.gov	
Demobilization:	2020.northcomplex.dmob@firenet.gov	
	916-296-7862	
Situation:	2020.northcomplex.situation@firenet.gov	
	720-641-5716	(Bill)
Planning:	2020.northcomplex.plans@firenet.gov	
Finance:	2020.northcomplex.finance@firenet.gov	
Overhead/Crew:	984-227-1152	
Equip/Contract Crew:	984-227-0529	
Comp-Claims:	307-250-2375	(Julie)
Logistics:	2020.northcomplex.logistics@firenet.gov	
Ordering:	2020.northcomplex.ordering@firenet.gov	
	303-548-6218	(Ron)
Ground Support:	916-296-6491	(MAR)
REPAIRS:	307-899-7540	(Rick)

North Complex Incident Facilities

v10-1

**ICP
(North/South Zone) Plumas County Fairgrounds
204 Fairgrounds Road
Quincy, California 95971**

**Brownsville Camp 8512 Aero Pines North
Brownsville, California 95919**

**Haskins Spike 16731 Bucks Lake Road
Quincy, California 95971**

**Hallsted Spike 26884 Feather River Highway
Twain, California 95984**



Human Resource Message

North Complex Fire

Human Resource Specialist (HRSP) on Incident

Reuniting with Loved Ones!!

Your family wants to see you as much as you want to see them. Now is not the time to become complacent! It's easy to forget that there's still work to be done, but you must remain vigilant! Let's each do our part to make sure those reunions happen!

Working safely may get old, but so do those that practice it!



~ Some people procrastinate so much that all they can do is run around like firefighters all day - putting out fires that should not have gotten started in the first place ~



Local Government Resources on CFAA

If you are demobing from an incident and there is no OES AREP on site
F-42 thru the Incident Finance Section Chief or the Incident Commander
One of them must sign your 42's

The Incident keeps the Pink copy and you keep the Golden.
The Original and Green you mail to OES Headquarters as per the
instructions on the front of your F-42

OES JOB AIDS, FORMS, F-42 SAMPLES AND CFAA AGREEMENT



**You're OES AREP on the North Complex
Kit Bailey
530-307-1307**

NORTH COMPLEX TRAINING SPECIALIST MESSAGE

Trainer / Mentors:

As of **9/24/20** there is no longer a Training Specialist assigned to this incident. If this changes you will be notified.

TRAINEES:

*If you **ARE NOT** currently registered with the Training Specialist please make sure you get completed before you leave the incident the following from your trainer:*

- **Signatures in your task book**
- **An evaluator record completed**
- **A completed 225 Personnel Evaluation**

- *If you **ARE** currently registered with the Training Specialist, please contact me and I will process your training packet over the phone. You will need to text or email me the following information:*
 - **Completed ICS-225WF or ICS-226 Personnel Evaluation**
 - **Evaluator record for incident**
 - **Dates of your assignment, position held, and Trainer information**
 - **Trainer information includes name, phone, home unit, email address**
 - **Percentage of your task book that has been completed**

**Additional forms are available on-line @
<https://www.nwcf.gov/publications/ics-forms>**

Emil Picchi
Training Specialist
(650)520-5102
EPICCHI@WOODSIDEFIRE.ORG

Demob Tips

North Complex CA-PNF-001308

If you need a flight home, please contact demob three days prior to your last work day to discuss flight details.

For emergency or urgent demobs contact your supervisor first and have them contact the Demob Unit directly at 2020.northcomplex.dmob@firenet.gov or (916) 296-7862.

Note: If you have cell phone coverage you will not physically need to come to demob.

After being notified by your supervisor of your tentative release date:

Step 1. Return all supplies, radios, etc. that were checked out.

Step 2. All vehicles that have been on the fireline must go through the weed wash near Ground Support at ICP.

Step 3. Once you have submitted your last CTR/Shift ticket marked "Final", please contact Finance to assure all time documents have been received.

AFTER steps 1-3 are completed:

Step 4. Complete Demob Checkout Sheet using QR code on the IAP cover page. Look for the Demob tab. Once you submit the Demob Checkout Sheet you are released from the incident and may begin travel home. You do not need to physically come to demob. Safe travels!

10/03/2020

TENTATIVE RELEASE

NORTH COMPLEX US-CA-PNF-001308

EQUIPMENT

E-579	0600	(STK)	JB CONTRACTORS
E-868	0800	(WTS3)	WOOD'S FIRE & EMERGENCY E-
E-875	0800	(ENG3)	PLUMA NATIONAL FOREST ENG

OVERHEAD

O-538	0600	(SOF2)	CHARD, JAMES L
O-1043	0600	(PIOF)	HANSEN, JOHN MICHAEL
O-1149	0800	(RADO)	BLANKENSHIP, GABRIEL M
O-1259	1800	(FEMO)	WILL, KIRK ALLAN
O-1160	1900	(DRIV)	TYNDELL, DAVID WAYNE

10/02/2020 22:04:20

Revision Date: 12/19/2011

10/04/2020

TENTATIVE RELEASE

NORTH COMPLEX US-CA-PNF-001308

EQUIPMENT

E-284	0600	(ENG3)	ROCKY MTN FIRE 3 E-284
E-356	0600	(DOZ2)	VERHEYDEN WORKS E-356
E-372	0600	(WTS1)	NORTHSTATE HEAVY EQUIP E-
E-766	0600	(ENG3)	GIST ENTERPRISES E-766
E-809	0600	(ENG6)	OH-WAF 631 E-809
E-900	0600	(ENG6)	R2K ENTERPRISE
E-880	0800	(ES3)	STRIKE TEAM 4660 C

OVERHEAD

O-1139	0600	(HRAP)	BELL, MATHEW RICHARD
O-1142	0600	(HRAP)	BLAND, DEREK W
O-1143	0600	(HRAP)	HENRY, CODY LANE
O-1034	0600	(ITSS)	JONES, MARK D
O-1179	0600	(ABRO)	LE, KELLY MT
O-1307	0600	(SEC1)	NEUMANN, JORDAN LEVI
O-1121	0600	(DIVS)	ROKOSH, CHRISTOPHER P
O-790	0800	(ARCH)	HRIVNAK, DOREEN
O-1012	1700	(RCDM)	WESTON, STANLEY ERWIN
O-1244	1800	(HMGB)	VAN HORN, CLAY
O-1144	2000	(HRAP)	FREY, SAMUEL LEE
O-1085	2000	(EQPM)	RENICK, NATHAN JAY
O-1141	2000	(HRAP)	SPROUL, KEVIN D

10/02/2020

22:04:20

Revision Date: 12/19/2011

WATER SOURCE USE LOG

DATE: _____ INCIDENT: _____

DIVISION/GROUP: _____

WATER TENDER VENDOR OR AGENCY ID: _____

WATER SOURCE LOCATION	HYDRANT	OPEN SOURCE (POND, CREEK)	TANK	GALLONS USED	PROPERTY OWNER CONTACT INFO

TURN IN TO FINANCE EQUIPMENT TIME DAILY

This document is intended to track, record, and validate the amount of water used on an incident. It is not intended to review the performance of equipment using water on an incident.

Maidu Requests for Visiting Homeland

1. "Be good to the land and the land will be good to you." Maidu quote

Thank you fire fighters for helping us keep our homes and cultural sites safe.

2. Enjoy your visit in the Mountain Maidu and Valley Maidu homelands.

Archeological sites and the resources they contain are not public property. A place, site or resource may have significance to a family or local tribe, which often carries with it a special level of protection.

3. Take care to avoid injuries.

Cultural sites are very old and fragile. Archeological resources are anything over 50 years old and can therefore erode easily. Also, historic dump sites can be hazardous, with sharp glass, rusty metal, and compounds and chemicals that can harm you.

4. Enjoy with care.

Oils from skin damage pictographs (rock paintings) and petroglyphs (rock carvings). It ruins irreplaceable historic resources, and it is illegal.

5. Don't touch the knickknacks.

ALWAYS LEAVE ARTIFACTS RIGHT WHERE YOU FIND THEM. Out of context, artifacts mean little to archeologists. Often the most important aspect of archeological resources is their relationship to the place and other adjacent resources. Archeological sites and artifacts are our direct link to stories that otherwise might not be told. How can these stories be complete or accurate if the setting is altered or lost? For this and other reasons, it is illegal to move or remove artifacts.

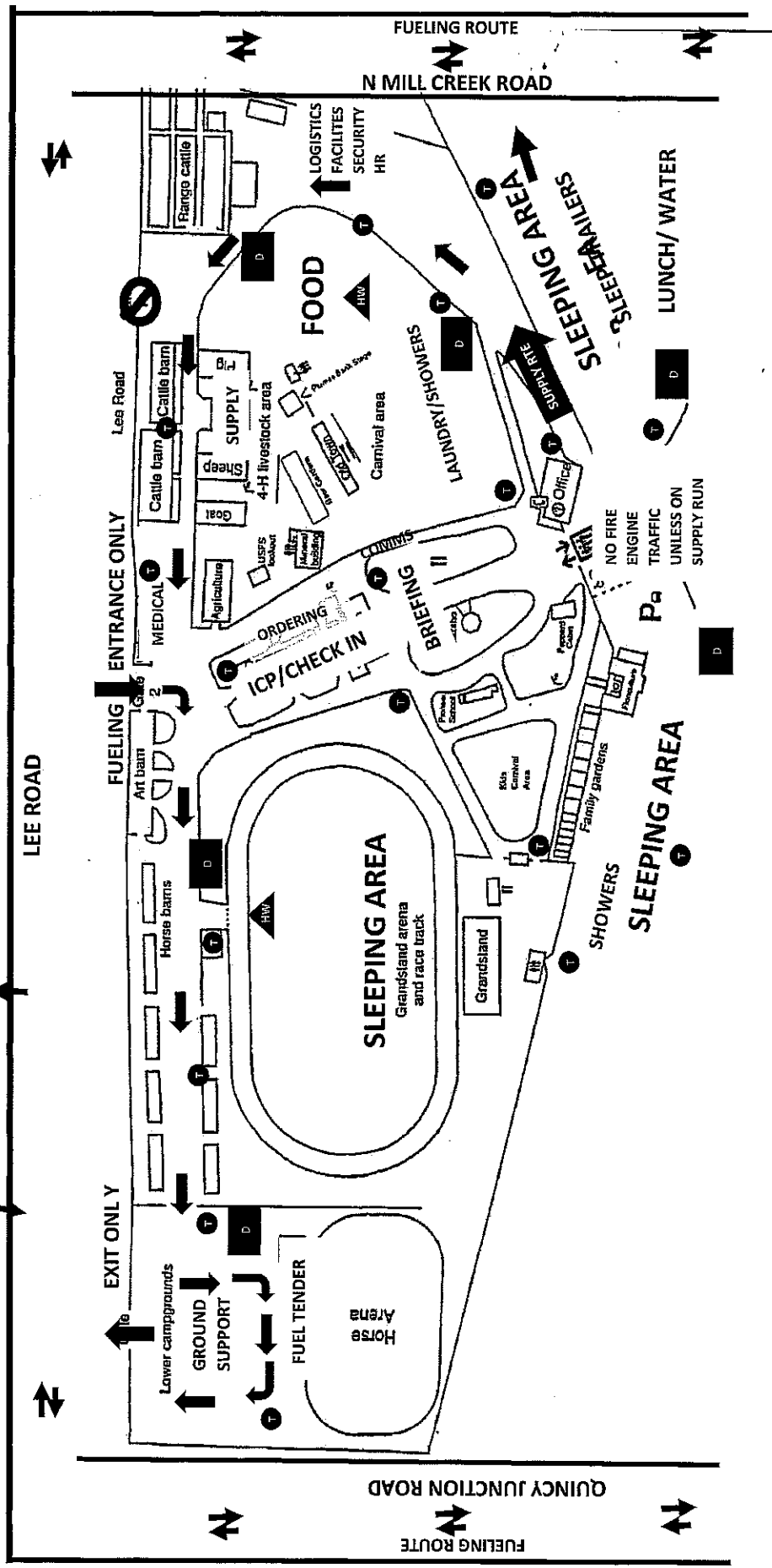
6. Feel free to discover.

Some of the sites are identified, and some sites are not recorded. If you happen to come across a cultural site we ask you to treat it like you would any cultural artifact. And note the location and report it to a Resource Advisor.

Speak with resource advisors about the potential for archaeological sites being located adjacent to roads or proposed fire lines. It's easy to destroy features and artifacts in the dark.

- Over approximately 160 years, many changes have reshaped tribal relationships with these vast landscapes as well as with each other, and yet our knowledge of and responsibilities to these incredibly rich and vast landscapes remains strong. We appreciate your dedication to care for and building your own relationships with our natural environment while protecting these fragile and irreplaceable resources!

GROUND SUPPORT
INSPECTION
MAINTAINANCE
DEMOB VEHICLES





Rocky Mountain IMT Black



Line Supply Order

Date & Time Order was Placed	Order # (BR+DIVS + #)	Location & Time for Delivery (Division/LZ/DP/Lat Long)	Mode of delivery (Driven/Helo/DIVS to Pickup)

Order received in Communications by (name & time):

Order received in Supply by (name & time):

Order received in Transportation by (name & time):

Order received in Helibase by (name & time):

Order shipped to line unit by (name & time): (Send this sheet to the line with the order)

#	Item	Amount		Item	Amount
1.	Meals, Breakfasts	ea.	29.	Slingable Blivet	ea.
2.	Meals, Lunches	ea.	30.	Folding Tank, specify size	ea.
3.	Meals, Dinners	ea.	31.	Lightweight Pump Kit (Cache)	ea.
4.	Meals, MRE's	cs.	32.	Hose, 1 1/2"	ea.
5.	Water, 5 gal. cubie	ea.	33.	Hose, 1"	ea.
6.	Batteries- AA	I-Flat	34.	Hose, 3/4"	ea.
7.	Batteries, AAA (12per pk)	pk.	35.	Reducer, 1 1/2" x 1"	ea.
8.	Flagging, Specify type	roll	36.	Reducer, 1" x 3/4"	ea.
9.	Gas, raw	gal.	37.	Gated "Y", 1 1/2"	ea.
10.	Bar Oil	gal.	38.	Gated "Y", 1"	ea.
11.	2- cycle oil	qt.	39.	Gated "Y" 3/4 "	ea.
12.	Sleeping Bags	ea.	40.	Shut-off Valve, "	ea.
13.	Gatorade	cs.	41.	In-line Tee, 1 1/2" x 1"	ea.
14.	Tarps / Plastic	roll	42.	Nozzle, 1 1/2"	ea.
15.	Parachute Cord	roll	43.	Nozzle, 11"	ea.
16.	Tool, Shovel	ea.	44.	Nozzle, 3/4"	ea.
17.	Tool I, Pulaski	ea.	45.	20 Man First Aid Kit	ea.
18.	Tool, Combi	ea.	46.	Chainsaw Kit	ea.
19.	Tool, McLeod	ea.	47.	Toilet Paper (96 per case)	rl.
20.	Tool, Specify Type	ea.	48.	1000 ft. Hose Lay Kit	ea.
21.	Fusee	cs.	49.	Garbage Bags	bx.
22.	Drip Torch	ea.	50.	Leadline	ea.
23.	Drip Torch Mix, 5 gal.	ea.	51.	Spike Supply Kit	ea.
24.	Coffee Kit w/propane	ea.	52.	Sprinkler Kit	ea.
25.	Swivel	ea.	53.	Line Spike Supply Kit	ea.
26.	Backpack Pump	ea.			ea.
27.	Pumpkin, specify size	ea.			ea.
28.	Mark 3 Pump Kit w/fuel	ea.			ea.

Team Ordering/Timeline Process:



1100 - Last call to change spike camp resource hot food location.

- All crew level orders will be placed through *DIVS* or Branch.
- *DIVS* or Branch will place all orders through Communications Unit.
- All orders will be tracked using the process found on the front of this form.

GPS Datum: NAD 83- Degrees, Decimal, Minutes (DDMM.MM)

Definitions

Line Spike Camp-Managed by Operations at the *DIVS* level; mobile, short duration and self-sufficient.
 Spike Camp-Supported by Logistics, listed in the IAP, numbers in camp are set by 1100, named by Plans.
 Emergency Medevac-Life threatening situation requiring immediate medical attention. Handled as per IAP med plan.
 Communications to clear command channel radio traffic.
 Medical Transport-Transport of less serious injury/illness managed by Operations Section or line Medics back to camp for evaluation and/or treatment.

1000 ft. Hose Lay Kit
(Order as "#48")

Spike Supply Kit
(Order as "#51")

Quantity	NFES#	Item	Weight	Quantity	NFES#	Item	Weight
10 ea.	1239	Hose 1 1/2"	125 lbs.	2 rolls	0071	Duct Tape	4 lbs.
10 ea.	1238	Hose 1"	84 lbs.	4 rolls	0222	Fiber Tape	2lbs.
20 ea.	1016	Hose 3/4"	25 lbs.	1 case	0021	Trash Bags	21 lbs.
5 ea.	0231	1 1/2" Gated "Y"	20 lbs.	1 Case	002120 lbs	Trash Bags 20 lbs.	21 lbs 20 lbs.
5 ea.	0259	1" Gated "Y"	.13 lbs.	2 ea.	0070,	16x24 Tent fly	40 lbs.
10 ea.	0904	3/4" Gated "Y"	3 lbs.	3 ea.	0027	Water Wash Basins	2 lbs.
5 ea.	0010	Reducers 1 1/2" - 1"	3 lbs.	1 case	00271	Liquid Hand Soap / pump	10 lbs.
5 ea.	0733	Reducers 1" - 3/4"	2 lbs.	18 cases	1842	MRE's	18 x 20= 360 lbs.
10 ea.	0738 or 0835	Ball Valve 3/4"	5 lbs.	48 ea.	0022	Sleeping bags (dbl. bag)	48 x 5= 240 lbs.
10 ea.	0138	Nozzle, 1"	5 lbs.	3 cases	0030	AA Batteries, 24 pkg./case	90 lbs.
10 ea.	0136	Nozzle 3/4"	5 lbs.	1case	0240	Paper Towels	41 lbs.
5 ea.	0230	Tee 1 1/2x1 1/2x1 1/2" valve	5 lbs.	1 case	0142	Toilet Paper	44 lbs.
LINE Spike Supply Kit (Order as "#54")				1 roll	0144	Plastic sheeting	45 lbs.
				1 roll	0533	P-Cord	9 lbs.
Quantity	NFES#	Item	Weight	20 ea.	7443	Cubies, 5 gal. Full	20 x 40= 800 lbs.
20+0H	0022	Sleeping bags	20 x 5= 100 lbs.	1 box	1059	12" Bastard Files	9lbs.
20 ea.	7443	Cubies, 5 gal Full	20x40= 800 lbs.	1 qt.	0341	2-cycle mix	2lbs.
18 cases	1842	MRE's	18x20=360 lbs.	8 gal	1880	Bar Oil	64 lbs.
1 sl	0533	P-Cord	9 lbs.	15 gal	188015 gal	Regular Gas	120 lbs.
3 cases	0030	AA Batteries, 24 pkg./case	90 lbs.				120 lbs
1 case	0021	Trash bags	21 lbs.				120 lbs
10 rolls	0142	Toilet paper	3 lbs.	2ea	0089	Ridge pole	46 lbs.
1 roll	0144	Plastic sheeting	45 lbs.	12 ea.	0083	Pole upright	89 lbs.
2 rolls	0222	Fiber Tape	2 lbs.	24 ea.	0825	Stake Tent	24 lbs.
1 qt.	0341	2-cycle mix	2 lbs.				
4 gal	1880	Bar Oil	32 lbs.				
15 gal		Regular Gas	120 lbs.				
1 box	1059	12" Bastard Files	9 lbs.				



COVID19 PRODUCTS PLEASE ORDER ONLY			
WHAT YOU NEED			
Quantity	NFES#		U/I
	0131	Mask-DUST, N95 Spec	EA
	0206	Washcloth-Waterless Cleansing	EA.
	0712	Towel-Waterless, Cleansing	EA.
	1038	Towel Bath Disposable	BX
	1660	Kit-Biological Hazards, Protection Individual	EA
	1675	Kit-Biological Hazards, Protection, Multi-Person	EA.
	9982	Disinfectant Wipes, Wet 100-500/co	CO
	9983	Sanitizer-Hand, Pump Bottle, 60-80 OZ	BT
	9984	Disinfectant-Concentrate, 5-GAL W/Spout	PL
	9985	Bottle-Spray, Plastic, W/OZ Markings, 12-32 oz	EA
	9986	Disinfectant-Wipes, Wet, 65-80/Count	CO
	9987	Disinfectant-Wipes, Wet, 30-45/Count	CO
	9988	Disinfectant-Concentrate, 1 gal	GL
	9989	Thermometer-Infrared, Digital, Non-Contact	EA
	9990	Gloves, Nitrile, Industrial, Disposable, Small	BX
	9991	Gloves, Nitrile, Industrial, Disposable, Medium	BX
	9992	Gloves, Nitrile, Industrial, Disposable, Large	BX
	9993	Gloves, Nitrile, Industrial, Disposable, X-Large	BX
	9994	Gloves, Nitrile, Industrial, Disposable, XX-Large	BX
	9995	Sanitizer - Hand, 1 GAL	GL
	9996	Sanitizer - Hand, Pump Bottle, 30-40 oz	BT
	9997	Sanitizer - Hand, Pump Bottle, 8-12 oz	BT
	9998	Sanitizer - Hand, Individual, 1-4 oz	BT
	9999	MASK-DUST, ***NON-N95***	EA

Revised 5/28/2020



North Complex COVID-19 Expectations

- All incident personnel will follow all local, State and CDC guidelines for COVID-19.
- **As you travel through the local communities proximal to the fire, be mindful that in the State of California, face coverings are required inside local businesses.**
- Being a Federal fire, incident personnel are expected to comply with the following Region 5 and incident guidance.
- Use the COVID-19 Daily Screening Tool, provided in the IAP, to monitor self and module.
- Utilize Module-as-one concepts to reduce the risk of transmitting the novel Coronavirus. This limits “close contacts” to those within the module. A “close contact” is defined as less than 6 feet, for at least 15 minutes with or without face coverings/masks.
- **Social Distancing.** Maintain a minimum of 6’ physical distancing, especially from those outside of your module-as-one.
- **Face Coverings.** Face coverings are required to be worn, **in the appropriate manner covering nose and mouth**, when at ICP and camps. Outside of camps, all incident personnel will wear a face covering when social distancing is not possible, especially with those outside your module-as-one.
- **Wash your hands.** Wash your hands often with soap and water for at least 20 seconds, especially after blowing you nose, coughing or sneezing. If soap and water are not readily available, use a hand sanitizer that contains at least 60% alcohol. Do not use hand sanitizers containing methanol or 1-propanol. Cover all surfaces of your hands and rub them together until they feel dry. Avoid touching your eyes, nose and mouth with unwashed hands.
- Clean and disinfect vehicles and equipment. Disinfect all high-touch surfaces frequently, such as radios, phones, door handles, etc.

NORTH COMPLEX COVID-19 DAILY SCREENING TOOL

Today or in the past 24 hours, have you had any of the following symptoms¹?

Symptom
Cough more than expected?
Shortness of breath or difficulty breathing?
Fever? Chills?
Muscle pain, outside your normal for firefighting?
Sore throat?
New loss of taste or smell?
Fatigue, outside your normal for firefighting?
Headache, outside your normal for firefighting?
Congestion or runny nose, outside your normal for firefighting?
Nausea or vomiting
Diarrhea
<i>* Take temperature with no-touch thermometer, if available *</i>

Instructions for Screening

Item	What to Do
If resource has a cough that is more than expected, shortness of breath or difficulty breathing, or any other symptoms listed.	NOTIFY SUPERVISOR IMMEDIATELY
At entries to established camps (ICP): COVID-19 Daily Screening Tool will be posted for self screening of Incident Personnel, Cooperators and Guests.	DO NOT ANNOUNCE Ask individual or "module-as-one" to step aside and follow the steps below.
If resource has cough, shortness of breath or difficulty breathing, or any other listed symptoms including fever (over 100.4) at entry.	

Steps to follow for a symptomatic screening
Escort individual or "module-as-one" to isolation area. Separate the symptomatic personnel.
Isolation support personnel should begin documentation.
Notify Line Medics or MEDL if at ICP to begin evaluation for COVID-19 potential.
COVID Safety will coordinate with Incident COVID Advisor.
Have individual or "module-as-one" fill out WF Employee Contact Assessment Sheet.
Protect and secure any collected Personal Identifiable Information (PII) or Personal Health Information (PHI).

¹ Symptoms of Coronavirus

<https://www.cdc.gov/coronavirus/2019-ncov/symptoms-testing/symptoms.html>

INCIDENT RISK ANALYSIS NORTH COMPLEX CA-PNF-001308 (ICS 215a) Day/Night Shift

DIV/BR	HAZARDOUS ACTIONS / CONDITIONS	MITIGATIONS / WARNINGS / REMEDIES
ALL	Marijuana Grows	<ul style="list-style-type: none"> Watch for open areas and signs of improvements or irrigation systems. If area shows signs of cultivation, stop, backup and leave the area the same way you came in. Don't touch anything, take photos if possible of area. GPS location if possible. Notify supervisor and ensure that law enforcement has been advised.
ALL	Driving	<ul style="list-style-type: none"> When driving keep speed at safe speed limit and your headlights on. Stay as far to the right of the road as is safely possible. During shift change keep your speed at or below the posted speed limit Watch for and anticipate civilian traffic. Always fasten your seat belt before the vehicle is set into motion. Don't tail gate
ALL	FIRE BEHAVIOR	<ul style="list-style-type: none"> Are you seeing what we have predicted? Conduct thorough assessments before starting work Ensure LCES is in place Plan & Communicate your exit strategy with your crew and adjacent resources Provide additional briefing for new resources and maintain communications.
ALL	HAZARD / DANGER TREES	<ul style="list-style-type: none"> Follow Hazard Tree Safety Guidelines (IRPG p.22.) Limit number of personnel around snags and their exposure time; fallers must be qualified for the trees being felled. Be alert around hazard trees during wind events, even green trees. The hazard zone extends a minimum of 2½ tree lengths. Avoid parking vehicles or taking breaks under or near hazard trees.
ALL	FATIGUE / COMPLACENCY	<ul style="list-style-type: none"> Be alert for signs of fatigue and take breaks as necessary. Maintain 2:1 work/rest ratio. Monitor ALL resources for level of fatigue. Repeated assignments in the same area can lead to complacency making personnel more vulnerable to accidents. Take steps to maintain SA for the duration of the incident.
ALL	NIGHT OPERATIONS	<ul style="list-style-type: none"> Have a purpose for where you drive and what you do. Don't rush into assignments. Use available time for briefings on roads, terrain, and potential rolling material, especially if the resources are new to the area. Increase SA by trying to see the work area during daylight hours. Use glow sticks to mark hazards, and ensure personnel have headlamps.
ALL	AVIATION OPERATIONS	<ul style="list-style-type: none"> Conduct thorough mission assessments before starting work. Follow the guidelines in the IHOG and other aviation guidelines and reference materials. Ensure coordination and communication are in place and understood by all involved resources in a mission. Ensure close coordination between Air Attack, airtankers, helicopters, and ground resources.
ALL	SMOKE EXPOSURE	<ul style="list-style-type: none"> Periodically rotate crews out of smokey conditions on the line when feasible. Locate spike camps above inversion when practical. Have sufficient fuel on board for muscles to work efficiency. Monitor crew's health. Get medical care early for early signs of respiratory illness. Provide rest breaks. Ensure crews get as much sleep as possible. Hydration can flush out the system and allow the body to reset itself.
ALL	WILDLAND URBAN INTERFACE OPERATIONS	<ul style="list-style-type: none"> Maintain continuous Situational Awareness based upon the fire environment, observed fire behavior, hazards and incident objectives. Key to success in the WUI is preparation and preplanning. Be active and engage in defense preparations & don't wait for the fire to arrive. Be decisive in tactical engagement. Know when to engage or not. Establish management decision points, Safety Zones, and Escape Routes.
ALL	HEAVY EQUIPMENT OPERATIONS	<ul style="list-style-type: none"> Ensure communications are established with operators (Visual & Radio) Avoid working downslope from heavy equipment. Maintain a 50'-150' exclusion area around equipment. In timber increase safety distance to 2 ½ times canopy height.
ALL	COVID-19	<ul style="list-style-type: none"> Utilize social distancing, wear facemasks in camp. Maintain the "module of one" concept. Disinfect vehicles, tools, and commonly touch surfaces frequently. Do not share equipment and wash hands frequently.
INCIDENT NAME: <h3 style="margin: 0;">North Complex</h3>		Operational Period: 0600-0600 <h2 style="margin: 0;">October 3, 2020</h2>
		DATE AND TIME PREPARED: September 30, 2020 1600



Safety Message



INCIDENT NAME: North Complex

OPERATIONAL PERIOD: 10/03/2020 Day/Night

Fireline Leadership

The most essential element of safe and effective wildland firefighting is competent and confident leadership. Leadership means providing purpose, direction and motivation for wildland firefighters working to accomplish difficult tasks under dangerous, stressful circumstances. In confusing and uncertain situations, a good operational leader will:

- TAKE CHARGE of assigned resources.
- MOTIVATE firefighters with a “can do safely” attitude.
- DEMONSTRATE INITIATIVE by taking action in the absence of orders.
- COMMUNICATE by giving specific instructions and asking for feedback.
- SUPERVISE at the scene of action.

Steps to Effective Fireline Leadership:

Determine tasks to be assigned, establish procedures to monitor and assess the crew, inform the crew members of fire assignment progress.



Establish and reaffirm norms of conduct for behavior in the group, and insist that people keep each other informed on what they were doing and the reasons for their actions, and the situational model that gave rise to those reasons and actions. This would include: 1. Here's what I think we face 2. Here's what I think we should do 3. Here's why 4. Here's what we should keep our eye on 5. Now talk to me.

Discuss ways to improve performance, ask for input; discuss problems.

Tell crew members what to do, reallocate work in a dynamic situation, focus crew attention to task, provide feedback to crew on performance.

SAFETY OFFICERS:

Robert Pelton SOF2, Jeff Birg SOFR, James Chard SOF2, Larry Wright Night SOF2, Kurt Schierenbeck, Justin Conrad SOF2(t)

1. Incident Name			2. Operational Period					
North Complex			Date/Time: 10/3/20-10/3/20 (0600-0600)					
3. Medical Aid Stations / Ambulance Services / REMS								
Name	Location	Frequency	Advanced Life Support (ALS)					
			Yes	No				
Frontline Medical	Quincy ICP		RN at Trailer					
Frontline Medical	Brownsville Camp	Command	RN at Trailer					
Ambulance 22	GG (NIGHT shift)	Command	ALS					
Ambulance 25	AA (Day shift)	Command	ALS					
Ambulance 23	BB (Day shift)	Command	ALS					
Ambulance 21	MM Hwy 70 (Day shift)	Command	ALS					
Rapid Extraction Module Support (REMS)	Reference to 204 REMS Location	Command	ALS/BLS					
4. Air Rescue / Air Ambulance Services								
Name	Location	Type of Aircraft & Capability						
Care Flight 4	Beckwourth	ALS, 24 Hours (ETA 30 MIN)						
National Guard 821	Redding	ALS, Hoist, 24 Hour (ETA 30 MIN)						
Cal Fire 202	Susanville	BLS, Hoist, Day Only (ETA 30 MIN)						
CHP H14 / H16	Redding	ALS, Hoist, Day Only (ETA 30 MIN)						
5. Hospitals (all times estimated from incident location)								
Name & Level	GPS Datum - WGS 84 Degrees Decimal Minutes		Travel Time (From ICP)		Phone	Helipad		Address
	Lat:	Long:	Air	Gnd		Yes	No	
Plumas District Hospital (Level 4)	N 39° 56.4115'	W 124° 08.800'	5 MINS	20 MINS	530-283-7110	X		1065 Bucks Lake Rd Quincy, CA
Enloe Medical Center (Level 2)	N 39° 44.50'	W 122° 38.74'	30 MINS	2 HRS	530-332-7743	X		1530 Esplanade Rd Chico, CA
Oroville Hospital (Level 3)	N 39° 30.4667'	W 121° 32.6333'	30 MINS	3.5 HRS	530-532-8340	X		2767 Olive Highway Oroville, CA
Adventist Health and Rideout (level3)	N 39° 08.19'	W 121° 35.39'	30 MINS	3.5 HRS	530-749-4300	X		726 4 th St. Marysville, Ca
Renown Medical Center (Level 2)	N 39° 31.52'	W 124° 05.45'	30 MINS	1.5 HRS	775-982-2005	X		1156 Mill St Reno, NV
U.C. Davis Medical Center (Level 1 Trauma/Burn)	N 38° 33.32'	W 121° 27.35'	45 MINS	3 HRS	916-703-6576	X		2315 Stockton Blvd. Sacramento, CA.
6. Division / Crew Emergency Pre-Plan							<i>Update and discuss with assigned resources daily.</i>	
Fireline EMT / Medic's Division / Branch Location								
Air Hoist site location site: Lat: / Long: / Elevation:								
Helispot: Lat: / Long: / Elevation:								
MED LZ:								
7. Prepared By (Medical Unit Leader)			8. Date/Time		9. Reviewed By (Safety Officer)		10. Date/Time	
MEDL Ray Bondi 			10/02/2020 1515		SOF2(t) Justin Conrad 		10/02/2020 1535	

Medical Incident Report

FOR A **NON-EMERGENCY INCIDENT**: WORK THROUGH CHAIN OF COMMAND TO REPORT AND TRANSPORT INJURED PERSONNEL AS NECESSARY.

FOR A **MEDICAL EMERGENCY**: IDENTIFY ON SCENE INCIDENT COMMANDER BY NAME AND POSITION AND ANNOUNCE "MEDICAL EMERGENCY" TO INITIATE RESPONSE FROM COMMUNICATIONS

Use the following items to communicate situation to communications/dispatch.

1. CONTACT COMMUNICATIONS / DISPATCH (Verify correct frequency prior to starting report)

Ex: "Communications, Div. Alpha. Stand-by for Emergency Traffic."

2. INCIDENT STATUS: Provide incident summary (including number of patients) and command structure.

Ex: "Communications, I have a Red priority patient, unconscious, struck by a falling tree.

Requesting air ambulance to Forest Road 1 at (Lat./Long.)

"This will be the Trout Meadow Medical Incident, IC is TFLD Jones. EMT Smith is providing medical care."

Severity of Emergency AND Transport Priority (priority 1, 2, 3)	<input type="checkbox"/> RED / PRIORITY 1 Life or limb threatening injury or illness. Evacuation need is IMMEDIATE <i>Ex: Unconscious, difficulty breathing, bleeding severely, 2° – 3° burns more than 4 palm sizes, heat stroke, disoriented.</i> <input type="checkbox"/> YELLOW / PRIORITY 2 Serious Injury or illness. Evacuation may be DELAYED if necessary. <i>Ex: Significant trauma, unable to walk, 2° – 3° burns not more than 1-3 palm sizes.</i> <input type="checkbox"/> GREEN / PRIORITY 3 Minor Injury or illness. Non-Emergency transport <i>Ex: Sprains, strains, minor heat-related illness.</i>
Nature of Injury or Illness & Mechanism of Injury	Brief Summary of Injury or Illness <i>(Ex: Unconscious, Struck by Falling Tree)</i>
Transport Request	Air Ambulance / Short Haul/Hoist Ground Ambulance / Other
Patient Location	Descriptive Location & Lat. / Long. (WGS84)
Incident Name	Geographic Name + "Medical" <i>(Ex: Trout Meadow Medical)</i>
On-Scene Incident Commander	Name of on-scene IC of Incident within an Incident <i>(Ex: TFLD Jones)</i>
Crew Patient Care	Name of Care Provider <i>(Ex: EMT Smith)</i>

3. INITIAL PATIENT ASSESSMENT: Complete this section for each patient as applicable (start with the most severe patient)

Patient Assessment: (IRPG PAGE 106)	Age:	Weight:	Chief Complaint:	
Skin Signs: (color/moisture/temp)	Level of Consciousness:	BP:	HR:	Respirations:
Treatment:				

4. TRANSPORT PLAN:

Evacuation Location (drop point, intersection, helispot, Lat. / Long, hazards) Patient's ETA to Location:

5. ADDITIONAL RESOURCES / EQUIPMENT NEEDS:

Paramedic / EMT - Crews - Immobilization Devices - AED - Oxygen - Trauma Bag - IV/Fluid(s) - Splints - Rope rescue - Wheeled litter - HAZMAT - Extrication

6. COMMUNICATIONS: Identify State Air/Ground EMS Frequencies and Hospital Contacts as applicable

Function	Channel Name/Number	Receive (RX)	Tone/NAC *	Transmit (TX)	Tone/NAC *
COMMAND					
AIR-TO-GRND					
TACTICAL					

7. CONTINGENCY: Considerations: If primary options fail, what actions can be implemented in conjunction with primary evacuation method?
Be thinking ahead.

8. ADDITIONAL INFORMATION: Updates/Changes, etc.

REMEMBER: Confirm ETA's of resources ordered. Act according to your level of training
Be Alert - Keep Calm - Think Clearly - Act Decisively

*** Follow up with MEDL upon return to ICP ***



ACTIVITY LOG (ICS 214)

1. Incident Name:	2. Operational Period: Date From: _____ Date To: _____ Time From: _____ Time To: _____	
3. Name:	4. ICS Position:	5. Home Agency (and Unit):
6. Resources Assigned:		
Name	ICS Position	Home Agency (and Unit)
7. Activity Log:		
Date/Time	Notable Activities	
8. Prepared by: Name: _____ Position/Title: _____ Signature: _____		
ICS 214, Page 1	Date/Time: _____	

