




CORRECTED
COPY

INCIDENT ACTION PLAN
NORTH COMPLEX

NORTH ZONE / SOUTH ZONE

CA-PNF-001308

P5NFZ7 (0511)



MONDAY

OPERATIONAL PERIOD

10/05/2020 0600 HOURS – 10/06/2020 0600 HOURS



This page left intentionally blank

INCIDENT OBJECTIVES (ICS 202)

1. Incident Name:	2. Operational Period:				
NORTH COMPLEX	Date/Time From: 10/05/2020 0600 MON	Date/Time To: 10/06/2020 0600 TUE			
<p>3. Objective(s):</p> <p><u>Leaders Intent:</u> Defend against threats to life, communities, commercial timber, critical infrastructure and natural, cultural and historic values.</p> <p><u>Management Objectives:</u></p> <ul style="list-style-type: none"> · Utilize nationally recognized risk management processes to minimize threats to the public and emergency responders. · Use risk-based decision making and utilize strategies involving MIST to protect and defend cultural values and natural resources. · Foster and maintain positive relationships with all stakeholders and the public by sharing critical information so timely decisions and actions can be implemented. · Manage incident cost effectively for the values at risk through regular and ongoing cost analysis. · Follow identified standard procedures to minimize the spread of Covid-19 to all functions of the incident. <p><u>Control Objectives:</u></p> <ul style="list-style-type: none"> · Keep all contained fires within existing perimeters. <p>Keep the fire:</p> <ul style="list-style-type: none"> · South of Quincy, Meadow Valley, the 24N29X road system, and the eastern portion of the Buck's Lake Wilderness boundary north of Silver Lake · North of Butte and Yuba County line and the Plumas and Sierra County line · West of 24N51B and State Highway 70 corridor · East of the West Zone demarcation lines 					
<p>4. Operational Period Command Emphasis:</p> <p>Heightened level of situational awareness.</p>					
<p>General Situational Awareness:</p> <p>The situation dictates which approach best accomplishes the team's mission.</p>					
<p>5. Site Safety Plan Required? Yes <input type="checkbox"/> No <input checked="" type="checkbox"/></p> <p>Approved Site Safety Plan(s) Located at:</p>					
<p>6. Incident Action Plan (the items checked below are included in this Incident Action Plan):</p> <table style="width: 100%; border: none;"> <tr> <td style="width: 33%; vertical-align: top;"> <input checked="" type="checkbox"/> ICS 202 <input checked="" type="checkbox"/> ICS 203 <input checked="" type="checkbox"/> ICS 204 <input checked="" type="checkbox"/> ICS 205 <input type="checkbox"/> ICS 205A <input checked="" type="checkbox"/> ICS 206 </td> <td style="width: 33%; vertical-align: top;"> <input type="checkbox"/> ICS 207 <input checked="" type="checkbox"/> ICS 208 <input checked="" type="checkbox"/> ICS 220 <input checked="" type="checkbox"/> Map/Chart <input checked="" type="checkbox"/> Weather Forecast/Tides/Currents </td> <td style="width: 34%; vertical-align: top;"> Other Attachments: <input checked="" type="checkbox"/> COVID-19 PROTOCOLS <input checked="" type="checkbox"/> TENTATIVE DMOB & TIPS <input checked="" type="checkbox"/> OTHER ATTACHMENTS <input type="checkbox"/> _____ </td> </tr> </table>			<input checked="" type="checkbox"/> ICS 202 <input checked="" type="checkbox"/> ICS 203 <input checked="" type="checkbox"/> ICS 204 <input checked="" type="checkbox"/> ICS 205 <input type="checkbox"/> ICS 205A <input checked="" type="checkbox"/> ICS 206	<input type="checkbox"/> ICS 207 <input checked="" type="checkbox"/> ICS 208 <input checked="" type="checkbox"/> ICS 220 <input checked="" type="checkbox"/> Map/Chart <input checked="" type="checkbox"/> Weather Forecast/Tides/Currents	Other Attachments: <input checked="" type="checkbox"/> COVID-19 PROTOCOLS <input checked="" type="checkbox"/> TENTATIVE DMOB & TIPS <input checked="" type="checkbox"/> OTHER ATTACHMENTS <input type="checkbox"/> _____
<input checked="" type="checkbox"/> ICS 202 <input checked="" type="checkbox"/> ICS 203 <input checked="" type="checkbox"/> ICS 204 <input checked="" type="checkbox"/> ICS 205 <input type="checkbox"/> ICS 205A <input checked="" type="checkbox"/> ICS 206	<input type="checkbox"/> ICS 207 <input checked="" type="checkbox"/> ICS 208 <input checked="" type="checkbox"/> ICS 220 <input checked="" type="checkbox"/> Map/Chart <input checked="" type="checkbox"/> Weather Forecast/Tides/Currents	Other Attachments: <input checked="" type="checkbox"/> COVID-19 PROTOCOLS <input checked="" type="checkbox"/> TENTATIVE DMOB & TIPS <input checked="" type="checkbox"/> OTHER ATTACHMENTS <input type="checkbox"/> _____			
<p>7. Prepared by: THOMAS MARCHANT Position/Title: PSC1</p>	Signature:				
<p>8. Approved by Incident Commander:</p>	Name: JAY KURTH	Signature:			
ICS 202	IAP Page	Date/Time: 10/04/2020 2200			

ORGANIZATION ASSIGNMENT LIST	
1. Incident Name North Complex	
2. Date Prepared 10/04/2020	3. Time 2200
4. Operational Period: October 5 - 6, 2020 0600 - 0600 Day Shift 0600-1800 Night Shift 1800 - 0600	
Position	Name
5. Incident Commander and Staff	
Incident Commanders	Jay Kurth / Jaime Gamboa
Deputy IC	Rocky W. Opliger
Safety Officer	Mike Alforque, Patrick Dotson
COVID Safety Officer	Curt Schwarm
Information Officer	Kristen Miller / Terry Krasko
Liaison	
6. Agency Representatives	
Agency	Name
Canadian Liaison	Dennis Rixin / Michael McCulley
USFS PNF AA	Chris Carlton
USFS PNF AA	Barbara Drake
USFS PNF AREP	Dave Brillenz, Feather River RD
CHP	Erik Egide
SPI	Steve Dubonis
WM, Beatty & Assoc.	John Vann
CAL OES	Pat Titus
COVID Advisor	Mike Crotteau
CCC	Ben Herbert
7. Planning Section	
Chief	Lance Noxon / Thomas Marchant (T)
Resources Unit	Mike Vetti / Tom Reaves / Joe Scurl Logan Brown (T)
Situation Unit	M. Hoose / J. Erickson / P. Coombs (T)
FBAN	Rob Scott
READ	Stephen Hodges
ITSS	James Whiteside / Tony Yang
GISS	Chris Clervi / Matthew Elster / Chris Barrett
Demob Unit	Hans Rohr (T)
Training Specialist	Emil Picchi
HRSP	Adam Alvarez
Documentation	Gianna Vaccaro / Jo Smith (T)
IMET	Jeff Colton
ARA	Mark Copple
DPRO	D. Rossotti / R. Toby (T) / Z. Jackson (T)
8. Logistics Section	
Chief	Cheryl Raines / Tracy Stelman / Martie Hale
Communications Unit	Sal Bonilla Jr. / Kevin Janes
Medical Unit	Mike Harris / Eric Williams
Food Unit	Sue Zahn
Facilities Unit	Jan Palecek
Ordering	Robert Griffith
Supply Unit	Jennifer Wells / Jennifer Armstrong (T)
Ground Support	Ron Brewer / Jeff Burch

9.	Operations Section
Day Operations	Kyle Jacobson
West Zone Operations	Jeff Edson
Planning Operations	Jake Cagle
Staging	
a. Branch II	
Branch Director	Robert Bertolina
Division MM	Mark Mott
Division OO	Travis Stout / Ryan Regelin (T)
Division QQ	Mike Good
Contingency	Jesse Plummer / Aaron Woodham (T)
b. Branch V	
Branch Director	Abraham Philipson (T)
Division Z/BB/DD/GG	Gary Craig Moore (T)
c. West Zone - Branch XX	
Branch Director	
Division C/D/F/I	Mike Conaty (9210C)
e. West Zone - Branch XXIII / XXV	
Branch Director	
Division M/R/T	Omar Gurrola (T/F BTU 3)
f. Night Branch	
Branch Director	Pat Laeng
Division Z/BB/DD/GG	Patrick Callahan
Division OO	Steve Pevanage (T)
g. Air Operations Branch	
Air Operations Branch Director	Galen Young
10. Finance Section	
Finance Section Chief	Judy Reynolds
Time Unit	Sheila Miner / Loni Holt / Mike Turos
Equipment Time	Evelyn Trujillo
Personnel Time	Anna Reiber
Procurement Unit	Craig Ericson
Cost	Vicki Wilson
Comp /Claims	Scott Parsons
Tom Reaves 10-4-2020 2200 HRS	



North Complex Fire Weather Forecast



Forecast Number: 45
Office Responsible: CA-PNF
Shift Date: Monday, Oct 5, 2020
Forecast Issued At: 2000 hrs. 10/04/2020

Incident Meteorologist: Jeff Colton
Jeff Colton
Forecast For Shift Times: 0600 - 0600

WEATHER DISCUSSION:

...Hot and Dry Conditions through Tuesday, South Winds by Thursday...

A change to the persistent hot and dry conditions will be arriving late in the week, but before we get there, hot and dry weather will persist with light, terrain driven winds continuing. The high pressure system that has been parked over California and Nevada will start to break down by midweek as a strong Pacific storm system approaches the West Coast. This will allow gusty south to southwest winds to develop Thursday and Friday with winds peaking on Saturday as the storm moves onshore. Increasing moisture will bring a chance for showers by the weekend, although the exact track of the storm is still in doubt resulting in low confidence on potential precipitation amounts.

WEATHER FORECAST:

WEATHER: Widespread haze and smoke, otherwise clear.

TEMPERATURES:	Ridges:	Highs: 72-77 F / 22-25 C	Lows: 45-50 F / 7-10 C
	Valleys:	Highs: 86-92 F / 30-33 C	Lows: 60-65 F / 16-18 C

HUMIDITY:	Ridges/Slopes:	Min: 10-20%	Max: 20-30%
	Valleys:	Min: 10-20%	Max: 45-60%

20 FT WINDS: Ridges: Downslope/down-valley 8-14 mph / 14-23 km/h with gusts to 25 mph / 40 km/h until 1300...then winds becoming upslope/up-valley 5-10 mph / 8-16 km/h with gusts to 18 mph / 29 km/h during the afternoon. Winds returning to downslope/down-valley 5-10 mph / 8-16 km/h with gusts near 20 mph / 32 km/h after 2100.

Valleys: Downslope/down-valley 0-4 mph / 0-6 km/h until 1300...then winds becoming upslope/up-valley 4-8 mph / 6-13 km/h. Winds returning to downslope/down-valley 2-5 mph / 3-8 km/h after 2100.

CHANCE OF WETTING RAIN: 0 percent.

LAL: 1.

A.M. INVERSION/THERMAL BELT: 5000-6000 ft. / 1500-1800 m MSL.

TRANSPORT WINDS: Northeast 15 mph / 24 km/h until 1300, then southwest 10 mph.

OUTLOOK FOR TUESDAY:

Mostly Clear (0-10%). Widespread smoke and haze. Hot and dry with minimum humidity values from 12-18%. Gusty northeast winds in the morning, becoming upslope/up-valley by early afternoon.

EXTENDED OUTLOOK:

Wednesday through Friday: Cooling trend in store with winds becoming more southerly ahead of a strong Pacific storm system. Humidity values will be improving, although gust south winds peaking near 30 mph / 48 km/h along ridges will become coming late Thursday and Friday. There is a chance for rain showers moving into the area on Friday. Temperatures will be cooling into the 60s and 70s (15 to 25 C) by Friday afternoon.



Weather Word of the Day: Rain Shadow – An area of reduced precipitation on the lee side of a mountain barrier caused by warming of air and dissipation of cloudiness as air descends the barrier.

← **Latest Weather Observations near the Incident**

FIRE BEHAVIOR FORECAST

FORECAST NUMBER: 45

TYPE OF FIRE: Wildland


FIRE NAME: North Complex

OPERATIONAL PERIOD: October 5, 2020

DATE ISSUED: October 4, 2020

TIME ISSUED: 20:00

UNIT: Plumas National Forest

SIGNED: 
Robert Scott – 530.990.4048c

INPUTS

WEATHER SUMMARY: Widespread haze and smoke, otherwise clear. Hot and dry weather will persist with an increase in southerly winds after Wednesday.

Temperatures: Day Ridges: 72–77 Degrees (22-25 C) Valleys/Canyons: 86–92 Degrees (30-33 C)
Night 45–50 Degrees (7-10 C) 60–65 Degrees (16-18 C)

Relative Humidity: Ridges: Min 10%-20% Max 20%-30% Valleys: Min 10%-20% Max 45%-60%

20 FT Winds: Ridgetop: Downslope/down valley 8-14 mph with gusts to 25 mph becoming upslope/up valley 5-10 mph with gusts to 18 mph in the afternoon. Evening winds downslope/down valley 5-10 mph with gusts to 20 mph.

Slope/Valley: Downslope/down valley 0-4 mph becoming upslope/up valley 4-8 mph. Evening winds downslope/down valley 2-5 mph.

Fuels and Fire Behavior Advisory for Northern California areas below 3000 feet was updated – see link in Safety Message below

Wildland Fire Assessment System Outputs (PSA NC07 – Northern Sierra):

- Severe Fire Danger Index – High
- 1000 Hour FM – 7% (3rd Percental)
- 100 Hour FM – 6% (3rd Percental)
- ERC – 85 (97th Percental)

Incident Weather Thresholds

RH Below 19%, Mid Flame Wind Speed Greater Than 8 MPH, Temperature Above 85 Degrees.

Weather is forecast to exceed thresholds but may not do so at the same time.

OUTPUTS

GENERAL FIRE BEHAVIOR:

Potential exists for moderate upslope runs as fire transitions from surface to torching. Roll out on the south side of North Fork Feather River or spotting on the north side could result in active fire behavior. Breaks in smoke cover will increase intensity and spotting distances. Spots along cold portions of the containment line should exhibit low rates of spread.

SPECIFIC:

Branch II:

DIV OO (River South) – Fire will continue to back into the North Fork Feather River. Potential for roll out and moderate upslope runs exist during periods of clear air and moderate winds. Moderate and continuous surface fuels are present in the south side of the river. Fire should continue flanking east toward the penstocks.

DIV OO (River North) – Fire established in the 2008 BTU Lightening Complex fire scar above Rock Creek could exhibit rapid rates of spread with wind and slope alignment. Fine fuel is dry and abundant (See **Fuels and Fire Behavior Advisory**). Shading from smoke or cloud cover will affect intensity. Breaks in smoke, especially, will lead to rapid changes in fire intensity and speed. Transition to flatter terrain and cooler conditions near The Big Hill and North Valley should reduce fire intensity.

DIV QQ – Winds are forecast to be favorable throughout the day. Spots outside the line during periods of low RH may transition from surface fire to isolated torching in timber fuels. POI of 80% can be expected during daytime hours with short range spotting possible. Conditions will dry into the evening and early morning hours above the inversion. Surface spread will persist until wind shifts to a southwest follow and accompanied raise in RH.

DIV MM – Fire movement down the North Fork Feather River is unlikely, but the greatest threat is during the morning hours when peak downslope winds are forecast. Fire in the thermal belt will remain active until mixing occurs after sunup. Monitor fire behavior to identify thermal belt location and monitor fire location for the potential roll out.

Branch V – Except low to moderate fire behavior outside containment lines. Timber fuel models will exhibit the greatest intensity with torching and short-range spotting.

AIR OPERATIONS:

Smokey conditions deteriorating into the afternoon as wind shifts to a westerly flow

SAFETY

Keep informed on fire weather conditions and forecasts - **Fuels and Fire Behavior Advisory for Northern California**
https://www.predictiveservices.nifc.gov/fuels_fire-danger/Fuels_Fire_Behavior_Advisory_N-CA.pdf

Division/Group Assignment List (ICS 204 WF)
Controlled Unclassified Information//Basic

1. Incident Name:			3			
NORTH COMPLEX			Branch:		Division/Group:	
2. Operational Period:			II		MM	
Date/Time From: 10/05/2020 0600 MON	Date/Time To: 10/06/2020 0600 TUE					
4. Operations Personnel						
OPERATIONS CHIEF		KYLE JACOBSON		BRANCH DIRECTOR		ROBERT BERTOLINA
DIVISION/GROUP SUPERVISOR		MARK MOTT		BRANCH SAFETY		SANDY FAST - LWD 10/18 10/19
5. Resources Assigned this Period						
Strike Team / Task Force / Resource Designator		LWD	Leader	Number Persons	Drop Off PT./Time	Pick Up PT./Time
HC1 FLATHEAD UNIT CREW NO C12 C-229		10/10 10/19	RHYS RYAN WIECHULA	20	QUINCY/0600	QUINCY/1800
HC1 RHINO 1 C-244		10/17	TAYLOR STUART	20	QUINCY/0600	QUINCY/1800
HC1 RANGER 1 C-243		10/17	JARED STEPHENS	20	QUINCY/0600	QUINCY/1800
HC2 FIRESTORM 6 C-175		10/17	SUREN GAZARYAN	20	QUINCY/0600	QUINCY/1800
HC2 TOM FERRY FARM C-179		10/05	FRANCISCO GARCIA	20	QUINCY/0600	QUINCY/1800
ENG5 TKO #15 E-958		10/14	TJ LEWIS	3	QUINCY/0600	QUINCY/1800
ENG6 AVFD 3755 E-1003		10/15	JEFF FOX	3	QUINCY/0600	QUINCY/1800
WTT2 SILVER STATE E-937		10/14	VICTOR OFIESH	2	QUINCY/0600	QUINCY/1800
WTS2 ALLIED WATER SUPPLY E-375		10/09 10/16	JOSH ANDERSON	1	QUINCY/0600	QUINCY/1800
WTS2 PRECISION TOWING E-377		10/12	DANNY GRAY	1	QUINCY/0600	QUINCY/1800
DOZ1 BARRY BROWN E-262		10/08	EDWIN MACHUSE	2	QUINCY/0600	QUINCY/1800
DOZ2 LONESTAR ENT E-329		10/13	BRYAN SUTTLES	2	QUINCY/0600	QUINCY/1800
DOZ2 ALGERINE WEST E-750		10/07	DAVE WARREN	3	QUINCY/0600	QUINCY/1800
FEL1 WARNER ENTERPRISES E-74		10/17	ROBERT ALLEN	2	QUINCY/0600	QUINCY/1800
FEL1 TYRELL RESOURCES E-75 → CONTING.		10/09	CORY VANMETER	2	QUINCY/0600	QUINCY/1800
FEL1 MORRIS FORESTRY E-659		10/08	BRETT MORRIS	2	QUINCY/0600	QUINCY/1800
FEL2 STATEWIDE CONTRACT E-517		10/10	MIKE STUTESMAN	2	QUINCY/0600	QUINCY/1800
FEL2 WYEAST FORESTRY E-658		10/09	MARK MILNE	2	QUINCY/0600	QUINCY/1800
6. Division/Group Communication Summary						
Function	Channel	RX Frequency N/W	RX Tone/NAC	TX Frequency N/W	TX Tone/NAC	Mode
COMMAND	2 NIFC C26	172.5500	107.2	164.8625	107.2	A
COMMAND	4 NIFC C3	170.4250	107.2	168.0750	107.2	A
COMMAND	5 NIFC C44	172.5375	107.2	168.5125	107.2	A
TACTICAL	9 CDF T5	151.2500	192.8	151.2500	192.8	A
AIR TO GROUND	13 A/G CMD	167.9500	NONE	167.9500	NONE	A
AIR TO GROUND	14 A/G TAC	168.4000	NONE	168.4000	NONE	A
9. Prepared By (Resource Unit Leader)		Approved By (Planning Section Chief)			Date	Time
LOGAN BROWN		THOMAS MARCHANT			10/04/2020	2200

Division/Group Assignment List (ICS 204 WF)
Controlled Unclassified Information//Basic

1. Incident Name:		3.				
NORTH COMPLEX		Branch:		Division/Group:		
2. Operational Period:		II		MM		
Date/Time From: 10/05/2020 0600	MON	Date/Time To: 10/06/2020 0600	TUE			
4. Operations Personnel						
OPERATIONS CHIEF KYLE JACOBSON		BRANCH DIRECTOR ROBERT BERTOLINA				
DIVISION/GROUP SUPERVISOR MARK MOTT		BRANCH SAFETY SANDY FAST - LWD 10/18				
5. Resources Assigned this Period						
Strike Team / Task Force / Resource Designator	LWD	Leader	Number Persons	Drop Off PT./Time	Pick Up PT./Time	
SKG2 RIM ROCK EQUIPMENT E-183	10/05	WAYNE VANDELLEN	2	QUINCY/0600	QUINCY/1800	
SKG2 PITMAN RESOURCES E-185	10/17	BLAZE WALTEE	2	QUINCY/0600	QUINCY/1800	
SKG2 NATHAN SMITH E-424	10/23	TAARON DAVIS	2	QUINCY/0600	QUINCY/1800	
SKG2 OBEDIAH 1 E-274	10/07	DANNY WEBB	4	QUINCY/0600	QUINCY/1800	
MAST BLACK NIGHT FIRE SUPPORT E-794	10/13	OLAFUR HALLDORSSON	1	QUINCY/0600	QUINCY/1800	
SKD2 WY-EAST FORESTRY E-670	10/09	DEREK WINTER	2	QUINCY/0600	QUINCY/1800	
SKD2 WARNER ENTERPRISES E-671	10/08	JAMES VAUGHN	2	QUINCY/0600	QUINCY/1800	
SKD2 JW BAMFORD E-758	10/16	JOEY BAMFORD	2	QUINCY/0600	QUINCY/1800	
PUMP MACE & MACE PUMP #2 S-225.2	10/29	KEITH REDDING	1	QUINCY/0600	QUINCY/1800	
TFLD O-1384	10/18	LUIS GUTIERREZ	1	QUINCY/0600	QUINCY/1800	
HEQB O-1271	10/14	MITCH HOKANSON	1	QUINCY/0600	QUINCY/1800	
HEQB (T) O-1375	10/14	TYLER ANDERSON	1	QUINCY/0600	QUINCY/1800	
HEQB (T) O-1225	10/11	DAVID CRAIN	1	QUINCY/0600	QUINCY/1800	
FMOD FALM BROTHERS O-697	10/09	MATT HOLZAPFEL	2	QUINCY/0600	QUINCY/1800	
REMS 4 WILDERNESS MEDICS E-249 → QQ	10/27	BEN STEELE	4	QUINCY/0600	QUINCY/1800	
EMPF O-1172 → QQ	10/09	NICK WARREN	1	QUINCY/0600	QUINCY/1800	
EMPF O-826	10/14	KATHRYN FRY	1	QUINCY/0600	QUINCY/1800	
EMTF O-369 → QQ	10/07	DAVE OLIVEREZ	1	QUINCY/0600	QUINCY/1800	
6. Division/Group Communication Summary						
Function	Channel	RX Frequency N/W	RX Tone/NAC	TX Frequency N/W	TX Tone/NAC	Mode
COMMAND	2 NIFC C26	172.5500	107.2	164.8625	107.2	A
COMMAND	4 NIFC C3	170.4250	107.2	168.0750	107.2	A
COMMAND	5 NIFC C44	172.5375	107.2	168.5125	107.2	A
TACTICAL	9 CDF T5	151.2500	192.8	151.2500	192.8	A
AIR TO GROUND	13 A/G CMD	167.9500	NONE	167.9500	NONE	A
AIR TO GROUND	14 A/G TAC	168.4000	NONE	168.4000	NONE	A
9. Prepared By (Resource Unit Leader)		Approved By (Planning Section Chief)		Date	Time	
LOGAN BROWN		THOMAS MARCHANT		10/04/2020	2200	

Division/Group Assignment List (ICS 204 WF)
Controlled Unclassified Information//Basic

1. Incident Name:		3.				
NORTH COMPLEX		Branch:		Division/Group:		
2. Operational Period:		II		MM		
Date/Time From: 10/05/2020 0600 MON	Date/Time To: 10/06/2020 0600 TUE					
4. Operations Personnel						
OPERATIONS CHIEF	KYLE JACOBSON		BRANCH DIRECTOR	ROBERT BERTOLINA		
DIVISION/GROUP SUPERVISOR	MARK MOTT		BRANCH SAFETY	SANDY FAST - LWD 10/18		
5. Resources Assigned this Period						
Strike Team / Task Force / Resource Designator	LWD	Leader	Number Persons	Drop Off PT./Time	Pick Up PT./Time	
EMTF O-1278	10/14	BRANDY SMITH	1	QUINCY/0600	QUINCY/1800	
6. Control Operations/Work Assignments:						
Cold trail and construct direct line on flank and spot adjacent to Highway 70 corridor. Coordinate with West Zone Division T on Tactical Frequency 154.2875 (VFIRE25).						
7. Special Instructions:						
Backhaul all trash, modules need to take all trash back to ICP. Drafting restrictions to prevent spread of deadly fungus to endangered frogs. Avoidance Flagging: North Complex will be red and black candy striped. Ambulances available branch-wide.						
8. Division/Group Communication Summary						
Function	Channel	RX Frequency N/W	RX Tone/NAC	TX Frequency N/W	TX Tone/NAC	Mode
COMMAND	2 NIFC C26	172.5500	107.2	164.8625	107.2	A
COMMAND	4 NIFC C3	170.4250	107.2	168.0750	107.2	A
COMMAND	5 NIFC C44	172.5375	107.2	168.5125	107.2	A
TACTICAL	9 CDF T5	151.2500	192.8	151.2500	192.8	A
AIR TO GROUND	13 A/G CMD	167.9500	NONE	167.9500	NONE	A
AIR TO GROUND	14 A/G TAC	168.4000	NONE	168.4000	NONE	A
9. Prepared By (Resource Unit Leader)		Approved By (Planning Section Chief)		Date	Time	
LOGAN BROWN		THOMAS MARCHANT		10/04/2020	2200	

Division/Group Assignment List (ICS 204 WF)
 Controlled Unclassified Information//Basic

1. Incident Name:			3.			
NORTH COMPLEX			Branch:		Division/Group:	
2. Operational Period:			II		OO	
Date/Time From: 10/05/2020 0600	MON	Date/Time To: 10/06/2020 0600				
4. Operations Personnel						
OPERATIONS CHIEF		KYLE W JACOBSON		BRANCH DIRECTOR		ROBERT BERTOLINA
DIVISION/GROUP SUPERVISOR		TRAVIS STOUT RYAN REGELIN - LWD 10/18 (T)		BRANCH SAFETY		SANDY FAST - LWD 10/18
5. Resources Assigned this Period						
Strike Team / Task Force / Resource Designator		LWD	Leader	Number Persons	Drop Off PT./Time	Pick Up PT./Time
HC1 SALISH UNIT CREW NO C7 C-228		10/10	RYAN PASCAL	20	QUINCY/0600	QUINCY/1800
HC1 BURNS LAKE UNIT CREW NO C10 C-230		10/10	BRETT LEVERSAGE	19	QUINCY/0600	QUINCY/1800
HC1 COASTAL 1 C-241		10/17	USKA BEATTY-SMITH	20	QUINCY/0600	QUINCY/1800
HC1 FIRE DEVIL 1 C-242		10/17	JONAS JOE	19	QUINCY/0600	QUINCY/1800
HC2 17224 - WYEAST FORESTRY LLC C-233		10/11	ANDREW WILLIAMSON	20	QUINCY/0600	QUINCY/1800
ENG1 IVL ENG 7621 E-836		10/16	JOSHUA MILLE	3	QUINCY/0600	QUINCY/1800
ENG3 PNF 13 E-980		10/15	CHRISTOPHER ENRIQUEZ	5	QUINCY/0600	QUINCY/1800
ENG3 BLM-SIFC 3232 E-952		10/13	KYLE KRACHE	5	QUINCY/0600	QUINCY/1800
ENG3 CASTLE MOUNTAIN FIRE 16 E-818		10/16	MCCARTHY NOSIE	3	QUINCY/0600	QUINCY/1800
ENG4 BATTLE MTN #6412 E-953		10/14	RICK HILSMANN	3	QUINCY/0600	QUINCY/1800
ENG4 TORCH #41 E-957		10/14	DONUVAN DAVIS	3	QUINCY/0600	QUINCY/1800
ENG4 ENG4 FIRECO #104 E-959		10/14	WILLIAM BARNETT	3	QUINCY/0600	QUINCY/1800
ENG6 MT ADAMS 622 E-565		10/17	ERIC RANDOLPH	3	QUINCY/0600	QUINCY/1800
ENG6 ID-SWS IDL-E612 E-958		10/12	AGUSTAV SWEARINGEN	3	QUINCY/0600	QUINCY/1800
ENG6 PEANUT PIE 4 E-481		10/15	SHANE STREHLE	3	QUINCY/0600	QUINCY/1800
ENG6 AAA THUNDERBOLT E-907		10/11	GEORGE HALL	3	QUINCY/0600	QUINCY/1800
ENG6 ROCK CREEK #11 E-910		10/24	RYAN MITCHELL	3	QUINCY/0600	QUINCY/1800
ENG6 COOPER CONTRACTING E-922		10/09	WILLIAM CUTSHALL	3	QUINCY/0600	QUINCY/1800
8. Division/Group Communication Summary						
Function	Channel	RX Frequency N/W	RX Tone/NAC	TX Frequency N/W	TX Tone/NAC	Mode
COMMAND	1 NIFC C10	170.4125	107.2	165.9625	107.2	A
COMMAND	2 NIFC C26	172.5500	107.2	164.8625	107.2	A
COMMAND	4 NIFC C3	170.4250	107.2	168.0750	107.2	A
TACTICAL	12 VFIRE25	154.2875	156.7	154.2875	156.7	A
AIR TO GROUND	13 A/G CMD	167.9500	NONE	167.9500	NONE	A
AIR TO GROUND	14 A/G TAC	168.4000	NONE	168.4000	NONE	A
9. Prepared By (Resource Unit Leader)			Approved By (Planning Section Chief)		Date	Time
MIKE VETTI			THOMAS MARCHANT		10/04/2020	2200

Division/Group Assignment List (ICS 204 WF)
Controlled Unclassified Information//Basic

1. Incident Name:		3.				
NORTH COMPLEX		Branch:		Division/Group:		
2. Operational Period:				OO		
Date/Time From:		Date/Time To:				
10/05/2020 0600	MON	10/06/2020 0600	TUE			
4. Operations Personnel						
OPERATIONS CHIEF		KYLE W JACOBSON		BRANCH DIRECTOR		ROBERT BERTOLINA
DIVISION/GROUP SUPERVISOR		TRAVIS STOUT RYAN REGELIN - LWD 10/18 (T)		BRANCH SAFETY		SANDY FAST - LWD 10/18
5. Resources Assigned this Period						
Strike Team / Task Force / Resource Designator	LWD	Leader	Number Persons	Drop Off PT./Time	Pick Up PT./Time	
ENG6 MID COLUMBIA 661 E-924	10/10 10/19	DAVE JOHNSON	2	QUINCY/0600	QUINCY/1800	
WTT1 T1 - 9834 E-936	10/12 10/19	JOE COUTO	2	QUINCY/0600	QUINCY/1800	
WTT2 KNF 217 WTT2 E-939	10/11	MIKE LECKNESS	2	QUINCY/0600	QUINCY/1800	
WTS2 SAW LIVIN T5 E-495	10/14	PATRICK SULLIVAN	1	QUINCY/0600	QUINCY/1800	
WTS2 SAW LIVIN 03 E-496	10/18	DOYLE NELSON	1	QUINCY/0600	QUINCY/1800	
WTS2 BENS TRUCK & EQUIP E-610	10/18	MICHAEL HANNA	1	QUINCY/0600	QUINCY/1800	
DOZ1 JUSTIN PITTS TRUCKING E-512	10/08	KELE KOLBABA	2	QUINCY/0600	QUINCY/1800	
DOZ3 B ROCK READY E-883	10/08	MIKE ZIELINSK	1	QUINCY/0600	QUINCY/1800	
TFLD O-1237	10/11	LONNIE STALCUP	1	QUINCY/0600	QUINCY/1800	
HEQB O-1300	10/14	JASON TREAT	1	QUINCY/0600	QUINCY/1800	
HEQB (T) O-1304	10/15	BRENDAN ROBERT	1	QUINCY/0600	QUINCY/1800	
EMPF O-1356	10/17	KYLE BROOKS	1	QUINCY/0600	QUINCY/1800	
EMPF O-1242	10/13	CHRISTINE HAMMOND	1	QUINCY/0600	QUINCY/1800	
HCI FEATHER RIVER C-148	10/19	ROBERT DANIELS	20	---		
HCI VISTA GRANDE C-245	10/18	BRETT PASCALE	18	---		
ENG4 CASTLE MTN E-855	10/19	SCOTT McHENRY	3	FROM QQ		
8. Division/Group Communication Summary						
Function	Channel	RX Frequency N/W	RX Tone/NAC	TX Frequency N/W	TX Tone/NAC	Mode
COMMAND	1 NIFC C10	170.4125	107.2	165.9625	107.2	A
COMMAND	2 NIFC C26	172.5500	107.2	164.8625	107.2	A
COMMAND	4 NIFC C3	170.4250	107.2	168.0750	107.2	A
TACTICAL	12 VFIRE25	154.2875	156.7	154.2875	156.7	A
AIR TO GROUND	13 A/G CMD	167.9500	NONE	167.9500	NONE	A
AIR TO GROUND	14 A/G TAC	168.4000	NONE	168.4000	NONE	A
9. Prepared By (Resource Unit Leader)		Approved By (Planning Section Chief)		Date	Time	
MIKE VETTI		THOMAS MARCHANT		10/04/2020	2200	

Division/Group Assignment List (ICS 204 WF)
Controlled Unclassified Information//Basic

1. Incident Name:				3.		
NORTH COMPLEX				Branch:		Division/Group:
2. Operational Period:						OO
Date/Time From: 10/05/2020 0600 MON		Date/Time To: 10/06/2020 0600 TUE				
4. Operations Personnel						
OPERATIONS CHIEF		KYLE W JACOBSON		BRANCH DIRECTOR		ROBERT BERTOLINA
DIVISION/GROUP SUPERVISOR		TRAVIS STOUT RYAN REGELIN - LWD 10/18 (T)		BRANCH SAFETY		SANDY FAST - LWD 10/18
5. Resources Assigned this Period						
Strike Team / Task Force / Resource Designator		LWD	Leader	Number Persons	Drop Off PT./Time	Pick Up PT./Time
6. Control Operations/Work Assignments:						
Hold fire at penstocks and the Highway 70 corridor.						
7. Special Instructions:						
Backhaul all trash, modules need to take all trash back to ICP. Drafting restrictions to prevent spread of deadly fungus to endangered frogs. Avoidance Flagging: North Complex will be red and black candy striped. Ambulances available branch-wide.						
8. Division/Group Communication Summary						
Function	Channel	RX Frequency N/W	RX Tone/NAC	TX Frequency N/W	TX Tone/NAC	Mode
COMMAND	1 NIFC C10	170.4125	107.2	165.9625	107.2	A
COMMAND	2 NIFC C26	172.5500	107.2	164.8625	107.2	A
COMMAND	4 NIFC C3	170.4250	107.2	168.0750	107.2	A
TACTICAL	12 VFIRE25	154.2875	156.7	154.2875	156.7	A
AIR TO GROUND	13 A/G CMD	167.9500	NONE	167.9500	NONE	A
AIR TO GROUND	14 A/G TAC	168.4000	NONE	168.4000	NONE	A
9. Prepared By (Resource Unit Leader)			Approved By (Planning Section Chief)		Date	Time
MIKE VETTI			THOMAS MARCHANT		10/04/2020	2200

Division/Group Assignment List (ICS 204 WF)
Controlled Unclassified Information//Basic

1. Incident Name:			3.			
NORTH COMPLEX			Branch:		Division/Group:	
2. Operational Period:			II		QQ	
Date/Time From: 10/05/2020 0600	MON	Date/Time To: 10/06/2020 0600				
4. Operations Personnel						
OPERATIONS CHIEF		KYLE JACOBSON		BRANCH DIRECTOR		ROBERT BERTOLINA
DIVISION/GROUP SUPERVISOR		MIKE GOOD - LWD 10/15		BRANCH SAFETY		SANDY FAST - LWD 10/18
5. Resources Assigned this Period						
Strike Team / Task Force / Resource Designator	LWD	Leader	Number Persons	Drop Off PT./Time	Pick Up PT./Time	
HC1 ELDORADO IHC C-203	10/06	STRAHAN BEN	22	HASKINS/0600	HASKINS/1800	
HC1 FIREHAWK UNIT NO C11 C-224	10/10 10/9	RYAN PENNER	20	QUINCY/0600	QUINCY/1800	
HC2 PATRICK ENVIRONMENTAL INC C-218	10/08	AUSTIN HERGERT	20	HASKINS/0600	HASKINS/1800	
HC2 CSR ENTERPRISES INC C-231	10/10	WENCESLAO HARO	20	QUINCY/0600	QUINCY/1800	
HC2 17171 - P.R. REFORESTATION INC C-234	10/09	MARCO MENDOZA	20	QUINCY/0600	QUINCY/1800	
ENG4 LAKEVIEW 421 E-1022	10/18	CODY BLAIR	5	QUINCY/0600	QUINCY/1800	
ENG4 HART VENTURES E-563	10/08	BRIAN POSEY	3	QUINCY/0600	QUINCY/1800	
ENG4 CASTLE MTN FIRE 13 E-855 → 00	10/18	SCOTT MCHENRY	3	QUINCY/0600	QUINCY/1800	
ENG4 PACIFIC COAST 78 E-927	10/10	AARON ABEL	3	QUINCY/0600	QUINCY/1800	
ENG4 AAA THUNDERBOLDT T15 E-1010	10/18	DAVID BOX	1	QUINCY/0600	QUINCY/1800	
ENG4 AAA THUNDERBOLT 16 E-1011	10/18	BROCK MORTIMORE	3	QUINCY/0600	QUINCY/1800	
ENG5 HI COUNTRY 1028 E-826	10/14	JON CONGER	3	QUINCY/0600	QUINCY/1800	
ENG6 STERLING VFD E-955	10/15	JORDAN ALLSOP	3	QUINCY/0600	QUINCY/1800	
ENG6 VOLCANO CREEK ENT E-257	10/07	JOHN WICKSTROM	3	QUINCY/0600	QUINCY/1800	
ENG6 TORRES CONTRACTING E-532	10/15	ISAM URZUA	3	QUINCY/0600	QUINCY/1800	
ENG6 FIRE TRAX 610 E-575	10/15	JAMES DOUGLAS	3	QUINCY/0600	QUINCY/1800	
ENG6 BIG STATE WILDFIRE E-923	10/10	ISRAEL SILAS	3	QUINCY/0600	QUINCY/1800	
ENG6 ENG6 AXCESS FIRE #22 E-954	10/17	SHANE SEXTON	3	QUINCY/0600	QUINCY/1800	
B. Division/Group Communication Summary						
Function	Channel	RX Frequency N/W	RX Tone/NAC	TX Frequency N/W	TX Tone/NAC	Mode
COMMAND	2 NIFC C26	172.5500	107.2	164.8625	107.2	A
COMMAND	3 NIFC C42	169.3375	107.2	165.7750	107.2	A
COMMAND	4 NIFC C3	170.4250	107.2	168.0750	107.2	A
TACTICAL	7 NIFC T5	166.7250	107.2	166.7250	107.2	A
AIR TO GROUND	13 A/G CMD	167.9500	NONE	167.9500	NONE	A
AIR TO GROUND	14 A/G TAC	168.4000	NONE	188.4000	NONE	A
9. Prepared By (Resource Unit Leader)			Approved By (Planning Section Chief)		Date	Time
LOGAN BROWN			THOMAS MARCHANT		10/04/2020	2200

Division/Group Assignment List (ICS 204 WF)
Controlled Unclassified Information//Basic

1. Incident Name:		3.				
NORTH COMPLEX		Branch:		Division/Group:		
2. Operational Period:		II		QQ		
Date/Time From: 10/05/2020 0600	MON					
4. Operations Personnel						
OPERATIONS CHIEF		KYLE JACOBSON		BRANCH DIRECTOR		ROBERT BERTOLINA
DIVISION/GROUP SUPERVISOR		MIKE GOOD - LWD 10/15		BRANCH SAFETY		SANDY FAST - LWD 10/18
5. Resources Assigned this Period						
Strike Team / Task Force / Resource Designator	LWD	Leader	Number Persons	Drop Off PT./Time	Pick Up PT./Time	
ENG6 B&B FIRE SUPPRESSION E-1009	10/17	TIM BAILEY	3	QUINCY/0600	QUINCY/1800	
WTS1 NORTHSTATE HEAVY EQUIP E-372	10/15	KEVIN WALKER	1	QUINCY/0600	QUINCY/1800	
WTS1 WARREN PARTRIDGE E-374	10/14	DAVID SIMONSEN	1	QUINCY/0600	QUINCY/1800	
WTT2 PNF 2 E-280	10/15	DAVID DUBE	2	QUINCY/0600	QUINCY/1800	
WTT2 OES 41 E-266	10/06	MICHAEL GYGAX	2	QUINCY/0600	QUINCY/1800	
WTS2 G&J TRUCK E-608	10/15	JOHN BESE	1	QUINCY/0600	QUINCY/1800	
WTS2 SIMONS EQUIP #3 E-1018	10/17	WILLIAM SHERMAN	1	QUINCY/0600	QUINCY/1800	
DOZ2 BURNS 2841 E-884	10/13	WESLEY RICHARDSON	1	QUINCY/0600	QUINCY/1800	
SKG1 ZEB'S TREE SERVICE E-273	10/07	CHRIS HACKER	2	QUINCY/0600	QUINCY/1800	
SKG1 TIGER TRUCKING E-275	10/12	HEATH FORD	2	QUINCY/0600	QUINCY/1800	
SKG1 SOFT TRACK ATTACK E-268	10/15	MANUEL COREY	3	QUINCY/0600	QUINCY/1800	
CHIP GE FORESTRY, INC CHIPPER E-949	10/14	LEONCIO NIETO	2	QUINCY/0600	QUINCY/1800	
MISC TRINITY QUICK LUBE PUMP #1 S-222.1	09/25	SERGIO BETANCORT	1	QUINCY/0600	QUINCY/1800	
MISC TRINITY QUICK LUBE PUMP #2 S-222.2	09/24	MIGUEL SALAZAR	1	QUINCY/0600	QUINCY/1800	
PUMP MACE & MACE PUMP #1 S-225.1	10/11	ANDY BENSON	1	QUINCY/0600	QUINCY/1800	
TFLD O-1387	10/16	DEREK HOBAN	1	QUINCY/0600	QUINCY/1800	
TFLD (T) O-878 <i>CONTING.</i>	10/07	JEREMY OSTER	1	QUINCY/0600	QUINCY/1800	
TFLD (T) O-918	10/05	TERRY TINGLE	1	QUINCY/0600	QUINCY/1800	
8. Division/Group Communication Summary						
Function	Channel	RX Frequency N/W	RX Tone/NAC	TX Frequency N/W	TX Tone/NAC	Mode
COMMAND	2 NIFC C26	172.5500	107.2	184.8625	107.2	A
COMMAND	3 NIFC C42	169.3375	107.2	185.7750	107.2	A
COMMAND	4 NIFC C3	170.4250	107.2	168.0750	107.2	A
TACTICAL	7 NIFC T5	166.7250	107.2	166.7250	107.2	A
AIR TO GROUND	13 A/G CMD	167.9500	NONE	167.9500	NONE	A
AIR TO GROUND	14 A/G TAC	168.4000	NONE	168.4000	NONE	A
9. Prepared By (Resource Unit Leader)		Approved By (Planning Section Chief)		Date	Time	
LOGAN BROWN		THOMAS MARCHANT		10/04/2020	2200	

Division/Group Assignment List (ICS 204 WF)
Controlled Unclassified Information//Basic

1. Incident Name:			3.			
NORTH COMPLEX			Branch:		Division/Group:	
2. Operational Period:			II		QQ	
Date/Time From: 10/05/2020 0600 MON	Date/Time To: 10/06/2020 0600 TUE					
4. Operations Personnel						
OPERATIONS CHIEF KYLE JACOBSON		BRANCH DIRECTOR ROBERT BERTOLINA				
DIVISION/GROUP SUPERVISOR MIKE GOOD - LWD 10/15		BRANCH SAFETY SANDY FAST - LWD 10/18				
5. Resources Assigned this Period						
Strike Team / Task Force / Resource Designator	LWD	Leader	Number Persons	Drop Off PT./Time	Pick Up PT./Time	
HEQB O-1007	10/08	DAVID TAYLOR	1	QUINCY/0600	QUINCY/1800	
HEQB(T) O-1003 <i>CONTING</i>	10/17	SOREN FLEMING	1	QUINCY/0600	QUINCY/1800	
HEQB (T) O-1175	10/06	KEVIN PERCY	1	QUINCY/0600	QUINCY/1800	
FMOD BROTHERS LASTER O-696	10/07	BEN LASTER	2	QUINCY/0600	QUINCY/1800	
EMPF O-1112	10/06	MENDY TENNILE	1	QUINCY/0600	QUINCY/1800	
EMTF O-1279	10/15	MATTHEW WHITT	1	QUINCY/0600	QUINCY/1800	
ARCH O-824	10/10	ELISA CORREA	1	QUINCY/0600	QUINCY/1800	
REAF (T) O-855	10/01	DANIEL HERTE	1	QUINCY/0600	QUINCY/1800	
<i>REMS 4 E-249</i>	<i>10/27</i>	<i>BEN STEELE</i>	<i>4</i>	<i>FROM MM</i>		
<i>EMPF O-1172</i>	<i>10/9</i>	<i>NICK WARREN</i>	<i>1</i>	<i>↓ ↓</i>		
<i>EMTF O-569</i>	<i>10/7</i>	<i>DAVE OLIVAREZ</i>	<i>1</i>	<i>↓ ↓</i>		
6. Control Operations/Work Assignments:						
Utilize appropriate suppression methods to keep fire in its current footprint.						
7. Special Instructions:						
Backhaul all trash, modules need to take trash back to ICP. Drafting restrictions to prevent spread of deadly fungus to endangered frogs. Avoidance Flagging: North Complex will be red and black candy striped. Ambulances available branch-wide. <i>ENG 3 PNF 320 E-1027 10/18 ASHLEY LETSCHER 5</i> <i>ENG 6 OROZCO E-999 10/18 SCOTT HANEY 3</i> <i>ENG 6 CAR E-1000 10/18 JAY FLORA 3</i>						
Division/Group Communication Summary						
Function	Channel	RX Frequency N/W	RX Tone/NAC	TX Frequency N/W	TX Tone/NAC	Mode
COMMAND	2 NIFC C26	172.5500	107.2	164.8625	107.2	A
COMMAND	3 NIFC C42	169.3375	107.2	165.7750	107.2	A
COMMAND	4 NIFC C3	170.4250	107.2	168.0750	107.2	A
TACTICAL	7 NIFC T5	168.7250	107.2	166.7250	107.2	A
AIR TO GROUND	13 A/G CMD	167.9500	NONE	167.9500	NONE	A
AIR TO GROUND	14 A/G TAC	168.4000	NONE	168.4000	NONE	A
9. Prepared By (Resource Unit Leader)		Approved By (Planning Section Chief)		Date	Time	
LOGAN BROWN		THOMAS MARCHANT		10/04/2020	2200	

Division/Group Assignment List (ICS 204 WF)
Controlled Unclassified Information//Basic

1. Incident Name:		3.				
NORTH COMPLEX		Branch:		Division/Group:		
2. Operational Period:		II		CONTINGENCY		
Date/Time From: 10/05/2020 0600	MON					
4. Operations Personnel						
OPERATIONS CHIEF KYLE JACOBSON		BRANCH DIRECTOR ROBERT BERTOLINA				
DIVISION/GROUP SUPERVISOR JESSE PLUMMER LWD 10/8 AARON WOODHAM (T) LWD 10/16		BRANCH SAFETY SANDY FAST - LWD 10/18				
5. Resources Assigned this Period						
Strike Team / Task Force / Resource Designator	LWD	Leader	Number Persons	Drop Off PT./Time	Pick Up PT./Time	
HC1 BIGHORN UNIT CREW NO C8 C-226	10/10 10/9	SPENCER BROOKS	20	QUINCY/0600	QUINCY/1800	
HC2 CRW2 PATRICK #17008 C-235	10/09	BENJAMIN LEWIS	20	QUINCY/0600	QUINCY/1800	
WFM1 GRASS LAKE O-1364	10/15	WILL JOHNSON	10	THREE LAKES/0600	THREE LAKES/1800	
WTS1 BEN'S TRUCKING E-857	10/10	GREG MCCARTY	1	QUINCY/0600	QUINCY/1800	
WTS2 WTS2 NV-BMD 6913 E-1016	10/18	JOSEPH MOYLAN	1	QUINCY/0600	QUINCY/1800	
WTS2 49ER PRESSURE E-623	10/21	DICK SASER	1	QUINCY/0600	QUINCY/1800	
WTS2 SIERRA FRONT E-1017	10/16	MICHAEL BOWNE	1	QUINCY/0600	QUINCY/1800	
DOZ2 PNF 3 E-276	10/14	CARL ZINN	2	QUINCY/0600	QUINCY/1800	
DOZ2 PNF 1 E-333	10/08	JAMES SMITH	4	QUINCY/0600	QUINCY/1800	
DOZ2 LEPAGE COMPANY E-112	10/14	RANDY NEWSOME	3	QUINCY/0600	QUINCY/1800	
DOZ2 TRAPHAGEN/MILE HIGH MILL 2 E-327	10/16	TORIN THOMPSON	2	QUINCY/0600	QUINCY/1800	
DOZ2 TRAPHAGEN/MILE HIGH MILL & GRAIN 3 E-328	10/08	JUSTIN POWERS	2	QUINCY/0600	QUINCY/1800	
DOZ2 MAY MACHINERY E-508	10/18	JIM HERSHKOWITZ	2	QUINCY/0600	QUINCY/1800	
DOZ2 BERRYESSA RANCH E-595	10/16	JOHN LOOPER	2	QUINCY/0600	QUINCY/1800	
DOZ2 ROEN #1 E-786	09/27	MIKE RYAN	2	QUINCY/0600	QUINCY/1800	
DOZ2 ROEN #2 E-787	09/27	PAUL ROEN	2	QUINCY/0600	QUINCY/1800	
EXCA DAVIS CORP. EX-1 E-950	10/15	LEVI MERRILL	2	QUINCY/0600	QUINCY/1800	
EXCA EXC3-BOSTWICK E-951	10/14	TOM BOSTWICK	1	QUINCY/0600	QUINCY/1800	
6. Division/Group Communication Summary						
Function	Channel	RX Frequency N/W	RX Tone/NAC	TX Frequency N/W	TX Tone/NAC	Mode
COMMAND	1 NIFC C10	170.4125	107.2	165.9625	107.2	A
COMMAND	2 NIFC C26	172.5500	107.2	164.8825	107.2	A
COMMAND	5 NIFC C44	172.5375	107.2	168.5125	107.2	A
TACTICAL	8 NIFC T6	166.7750	107.2	166.7750	107.2	A
AIR TO GROUND	13 A/G CMD	167.9500	NONE	167.9500	NONE	A
AIR TO GROUND	14 A/G TAC	168.4000	NONE	168.4000	NONE	A
9. Prepared By (Resource Unit Leader)			Approved By (Planning Section Chief)		Date	Time
TOM REAVES			THOMAS MARCHANT		10/04/2020	2200

Division/Group Assignment List (ICS 204 WF)
Controlled Unclassified Information//Basic

1. Incident Name:			3.			
NORTH COMPLEX			Branch:		Division/Group:	
2. Operational Period:			II		CONTINGENCY	
Date/Time From: 10/05/2020 0600	MON	Date/Time To: 10/06/2020 0600				
4. Operations Personnel						
OPERATIONS CHIEF		KYLE JACOBSON		BRANCH DIRECTOR		ROBERT BERTOLINA
DIVISION/GROUP SUPERVISOR		JESSE PLUMMER LWD 10/8 AARON WOODHAM (T) LWD 10/16		BRANCH SAFETY		SANDY FAST - LWD 10/18
5. Resources Assigned this Period						
Strike Team / Task Force / Resource Designator		LWD	Leader	Number Persons	Drop Off PT./Time	Pick Up PT./Time
FEL1 JW BAMFORD E-73		10/05	NATHAN T BAMFORD	2	QUINCY/0600	QUINCY/1800
FEL2 JW BAMFORD E-752		10/17	REGIE BICKERS	2	QUINCY/0600	QUINCY/1800
FEL2 STATEWIDE CONTRACT E-516		10/08	GEDRIC HAYDEN	2	QUINCY/0600	QUINCY/1800
FEL2 BOULDER RIDGE E-661		10/25	TANNER GEORGE	2	QUINCY/0600	QUINCY/1800
GRD NORTHSTATE HEAVY EQUIP E-557		10/15	KEVIN WALKER	2	QUINCY/0600	QUINCY/1800
GRD OWENS E-619		10/07	JOE FURTADO	2	QUINCY/0600	QUINCY/1800
SKG1 SOFT TRACK ATTACK E-270		10/16	JOSH COVEY	2	QUINCY/0600	QUINCY/1800
SKG2 RIM ROCK EQUIPMENT E-426		10/07	TYLER WILLIAMS	1	QUINCY/0600	QUINCY/1800
MAST NORTHSTATE EQUIPMENT - MAST2 E-663		10/06	BERT FLOURINOY	2	QUINCY/0600	QUINCY/1800
MAST NORTHSTATE HEAVY EQUIP E-664		10/06	TANNER PARKS	1	QUINCY/0600	QUINCY/1800
MAST STATEWIDE CONTRACT SERVICES E-428		10/12	AUSTIN PARRETT	2	QUINCY/0600	QUINCY/1800
MAST LEPAGE COMPANY E-430		10/18	STEVE BROWN	2	QUINCY/0600	QUINCY/1800
MAST ZEB'S TREE SVC E-665		10/07	SCOTT KROHN	2	QUINCY/0600	QUINCY/1800
MAST GRAHAM E-755		10/06	REN BURNS	2	QUINCY/0600	QUINCY/1800
MAST ROEN #3 E-796 <i>O.O.S. MECH</i>		<i>10/04</i> <i>10/5</i>	MICHAEL ROEN	2	QUINCY/0600	QUINCY/1800
HEQB O-1306		10/13	ETHAN M GIA	1	QUINCY/0600	QUINCY/1800
HEQB O-1272		10/13	TRAVIS BEDLIOM	1	QUINCY/0600	QUINCY/1800
HEQB O-164		10/09	RFOBERT SCHOBBER	1	QUINCY/0600	QUINCY/1800
6. Division/Group Communication Summary						
Function	Channel	RX Frequency N/W	RX Tone/NAC	TX Frequency N/W	TX Tone/NAC	Mode
COMMAND	1 NIFC C10	170.4125	107.2	165.9625	107.2	A
COMMAND	2 NIFC C26	172.5500	107.2	164.8625	107.2	A
COMMAND	5 NIFC C44	172.5375	107.2	168.5125	107.2	A
TACTICAL	8 NIFC T6	166.7750	107.2	166.7750	107.2	A
AIR TO GROUND	13 A/G CMD	167.9500	NONE	167.9500	NONE	A
AIR TO GROUND	14 A/G TAC	168.4000	NONE	168.4000	NONE	A
9. Prepared By (Resource Unit Leader)			Approved By (Planning Section Chief)		Date	Time
TOM REAVES			THOMAS MARCHANT		10/04/2020	2200

Division/Group Assignment List (ICS 204 WF)
Controlled Unclassified Information//Basic

1. Incident Name:			3.			
NORTH COMPLEX			II		CONTINGENCY	
2. Operational Period:						
Date/Time From: 10/05/2020 0600 MON		Date/Time To: 10/06/2020 0600 TUE				
4. Operations Personnel						
OPERATIONS CHIEF KYLE JACOBSON		BRANCH DIRECTOR ROBERT BERTOLINA				
DIVISION/GROUP SUPERVISOR JESSE PLUMMER LWD 10/8 AARON WOODHAM (T) LWD 10/16		BRANCH SAFETY SANDY FAST - LWD 10/18				
5. Resources Assigned this Period						
Strike Team / Task Force / Resource Designator	LWD	Leader	Number Persons	Drop Off PT./Time	Pick Up PT./Time	
HEQB O-1298	10/16	ALBERTY RAY SAVAGE	1	QUINCY/0600	QUINCY/1800	
HEQB O-1299	10/16	BRIAN ALBERT SWANSON	1	QUINCY/0600	QUINCY/1800	
FALM TIMBERSMITH O-21	10/18	ROB MADDEN	1	QUINCY/0600	QUINCY/1800	
FALM WILDFIRE RESOURCES O-825	10/16	ROBIN MAVROS	2	QUINCY/0600	QUINCY/1800	
EMPF E-337	10/07	DAVE FILLER	1	THREE LAKES/0600	THREE LAKES/1800	
EMPF O-1173	10/08	PABLO ORNELAS	1	QUINCY/0600	QUINCY/1800	
EMTF O-1391	10/16	MARA LANDRUM	1	QUINCY/0600	QUINCY/1800	
EMTF O-1392	10/17	ARAGON J STIFFARM	1	QUINCY/0600	QUINCY/1800	
REAF O-1273	10/10	JESSE IRWIN	1	QUINCY/0600	QUINCY/1800	
REAF O-397		SETH BROWN	1	QUINCY/0600	QUINCY/1800	
6. Control Operations/Work Assignments:						
Identify contingency lines west of Meadow Valley, north of Maple Flats, and north of Bucks Lake to Three Lakes based on priorities. <i>FAL 1 TIMBER TIPPERS O-574 10/17 GERALD FLOYD (2) FROM Z</i>						
7. Special Instructions:						
<i>FMOD NORTHZONE O-1396 10/17 LEVI BROWN (2) FROM Z</i> Backhaul all trash, modules need to take trash back to the ICP. Drafting restrictions to prevent spread of deadly fungus to endangered frogs. Avoidance Flagging: North Complex will be red and black candy striped. Ambulances available branch-wide. <i>HEQB O-1003 SOREN FLEMING 10/17 (1) FROM QR</i> <i>TFLD(S) O-678 JEREMY OSTER 10/7 (1) ↓ ↓</i> <i>FEL 1 TYRELL RESOURCES E-75 10/9 CORY VANMETER (2) FROM MM</i> <i>EXCA IMPACT E-656 10/9 BILL BROWN (2)</i>						
8. Division/Group Communication Summary						
Function	Channel	RX Frequency N/W	RX Tone/NAC	TX Frequency N/W	TX Tone/NAC	Mode
COMMAND	1 NIFC C10	170.4125	107.2	165.9625	107.2	A
COMMAND	2 NIFC C26	172.5500	107.2	164.8625	107.2	A
COMMAND	5 NIFC C44	172.5375	107.2	168.5125	107.2	A
TACTICAL	8 NIFC T6	166.7750	107.2	166.7750	107.2	A
AIR TO GROUND	13 A/G CMD	167.9500	NONE	167.9500	NONE	A
AIR TO GROUND	14 A/G TAC	168.4000	NONE	168.4000	NONE	A
9. Prepared By (Resource Unit Leader)		Approved By (Planning Section Chief)		Date	Time	
TOM REAVES		THOMAS MARCHANT		10/04/2020	2200	

HC2 OE FORESTRY O-250 10/18 FINAL ARMANDO TORRES (20)
HC2 BIRRUETA O-251

Division/Group Assignment List (ICS 204 WF)
Controlled Unclassified Information//Basic

1. Incident Name:		3.				
NORTH COMPLEX		Branch:		Division/Group:		
2. Operational Period:		V		Z/BB/DD/GG		
Date/Time From: 10/05/2020 0600 MON	Date/Time To: 10/06/2020 0600 TUE					
4. Operations Personnel						
OPERATIONS CHIEF	KYLE W JACOBSON	BRANCH DIRECTOR		ABRAHAM PHILIPSON (T) - LWD 10/6		
DIVISION/GRUOP SUPERVISOR	GARY MOORE (T) - LWD 10/5	BRANCH SAFETY		ROB PELTON - LWD 10/6		
5. Resources Assigned this Period						
Strike Team / Task Force / Resource Designator	LWD	Leader	Number Persons	Drop Off PT./Time	Pick Up PT./Time	
ENG3 CORONA FIRE DEPARTMENT 181 E-739	10/10	SHAWN HOLM	3	QUINCY/0600	QUINCY/1800	
ENG3 NORTHWEST FIRE E-888	10/18	GREGG HOFFMAN	4	QUINCY/0600	QUINCY/1800	
ENG4 ROC-N-R WILDFIRE SERVICE E-889	10/11	JIM LASALLE	3	QUINCY/0600	QUINCY/1800	
ENG6 LONE PEAK UT-NWS E-926	10/10	JONATHAN ARNOT	5	QUINCY/0600	QUINCY/1800	
ENG6 PATRICK #11 E-921	10/10	PAUL RAMPINI	3	QUINCY/0600	QUINCY/1800	
ENG6 OREGON WOODS, INC ENG6 E-925	10/10	CHUCK PERKINS	2	QUINCY/0600	QUINCY/1800	
ENG6 GRAYBACK E11 E-1001	10/17	BILL TURNER	3	QUINCY/0600	QUINCY/1800	
WTT2 CA-SHF-86 WATER TENDER - TAC E-938	10/12	SAGE LUNA	2	QUINCY/0600	QUINCY/1800	
WTS2 OUTDOOR VAC E-497	10/16	KURT ABBEY	1	QUINCY/0600	QUINCY/1800	
WTS2 CARLTON CHRISTMAS TREE E-601	10/05	WILLIAM CLARES	1	QUINCY/0600	QUINCY/1800	
WTS2 CRIMSON SKY TRUCKING E-721	10/11	SCOTT CLELLAND	1	QUINCY/0600	QUINCY/1800	
WTS2 NORTHSTATE HEAVY EQUIP 239 E-730	10/05	WYATT COOK	1	QUINCY/0600	QUINCY/1800	
SKG2 ONLY A MILE E-421	10/15	BEN THOMPSON	2	QUINCY/0600	QUINCY/1800	
SKG2 SKIGINE FIRE FIGHTING E-422	10/12	LAURENCE ALLDERDICE	2	QUINCY/0600	QUINCY/1800	
SKG2 DELANEY TRUCKING E-427	10/10	BLAKE DELANEY	2	QUINCY/0600	QUINCY/1800	
CHIP BLUE SKY TREE SERVICE E-551	10/16	STACEY PIER	2	QUINCY/0600	QUINCY/1800	
TFLD O-1169	10/09	DAVE BAKAS	1	QUINCY/0600	QUINCY/1800	
TFLD (T) O-1008	10/07	MITCHELL SCATES	1	QUINCY/0600	QUINCY/1800	
6. Division/Group Communication Summary						
Function	Channel	RX Frequency N/W	RX Tone/NAC	TX Frequency N/W	TX Tone/NAC	Mode
COMMAND	1 NIFC C10	170.4125	107.2	165.9625	107.2	A
COMMAND	3 NIFC C42	169.3375	107.2	165.7750	107.2	A
COMMAND	4 NIFC C32	171.0875	107.2	164.0125	107.2	A
TACTICAL	6 NIFC T3	168.6000	107.2	168.6000	107.2	A
AIR TO GROUND	13 A/G CMD	167.9500	NONE	167.9500	NONE	A
AIR TO GROUND	14 A/G TAC	168.4000	NONE	168.4000	NONE	A
9. Prepared By (Resource Unit Leader)		Approved By (Planning Section Chief)		Date	Time	
JOE SCURI		THOMAS MARCHANT		10/04/2020	2200	

Division/Group Assignment List (ICS 204 WF)
Controlled Unclassified Information//Basic

1. Incident Name:		3.				
NORTH COMPLEX		Branch:		Division/Group:		
2. Operational Period:		V		Z/BB/DD/GG		
Date/Time From: 10/05/2020 0600 MON	Date/Time To: 10/06/2020 0600 TUE					
4. Operations Personnel						
OPERATIONS CHIEF	KYLE W JACOBSON	BRANCH DIRECTOR	ABRAHAM PHILIPSON (T) - LWD 10/6			
DIVISION/GROUP SUPERVISOR	GARY MOORE (T) - LWD 10/5 10/12	BRANCH SAFETY	ROB PELTON - LWD 10/6			
5. Resources Assigned this Period						
Strike Team / Task Force / Resource Designator	LWD	Leader	Number Persons	Drop Off PT./Time	Pick Up PT./Time	
TFLD (T) O-1140	10/05	CAMERON D SMITH	1	QUINCY/0600	QUINCY/1800	
TFLD (T) O-1269	10/07	MICHAEL SCOTT-WILLARDSON	1	QUINCY/0600	QUINCY/1800	
FALL-TIMBER TIPPER 5 O-574 → CONTING	10/17	GERALD FLOYD	2	QUINCY/0600	QUINCY/1800	
FMOD-NORTH ZONE FALLERS BROWN O-1306 → CONTING	10/17	LEVI BROWN	2	QUINCY/0600	QUINCY/1800	
ARCH O-578	10/05	MOLLY RAY	1	QUINCY/0600	QUINCY/1800	
SKG DUKES E-423	10/16	TIM DUKE	2			
CHIP SAILOR E-552	10/17	JOSH FARMER	2			
ENG 1 ARIES E-293 RTR 10/5-10/6						
6. Control Operations/Work Assignments:						
Utilize appropriate suppression methods to keep fire in its current footprint. Backhaul excess hose and equipment. Coordinate with West Zone DIV C on Tactical Frequency 151.2500 (CDF Tac 5).						
7. Special Instructions:						
Backhaul all trash, and modules need to take trash back to ICP. Avoidance Flagging: North Complex will be red and black candy striped. DO NOT DRAFT FROM FIRE HYDRANTS IN LA PORTE						
8. Division/Group Communication Summary						
Función	Channel	RX Frequency N/W	RX Tone/NAC	TX Frequency N/W	TX Tone/NAC	Mode
COMMAND	1 NIFC C10	170.4125	107.2	165.9625	107.2	A
COMMAND	3 NIFC C42	169.3375	107.2	165.7750	107.2	A
COMMAND	4 NIFC C32	171.0875	107.2	164.0125	107.2	A
TACTICAL	6 NIFC T3	168.6000	107.2	168.6000	107.2	A
AIR TO GROUND	13 A/G CMD	167.9500	NONE	167.9500	NONE	A
AIR TO GROUND	14 A/G TAC	168.4000	NONE	168.4000	NONE	A
9. Prepared By (Resource Unit Leader)		Approved By (Planning Section Chief)		Date	Time	
JOE SCURI		THOMAS MARCHANT		10/04/2020	2200	

WEST ZONE

ASSIGNMENT LIST (ICS 204 WF)

CONTROLLED UNCLASSIFIED
INFORMATION//BASIC

1. Incident Name: NORTH COMPLEX WEST ZONE		2. Operational Period: Date From: 09/30/20 Date To: 10/05/20 Time From: 0800 Time To: 0800		3. Branch XX		Division C/D/F/I	
4. Operations Personnel:				Page 1 of 1		DELTA	
Operations Section Chief: Jeff Edson		Night Ops:					
Branch Director:		Branch Safety:					
Division/Group Supervisor: Mike Conaty (9210C)		Air Attack:					
5. Resources Assigned:		** Resources Below in Bold are 12 Hour **					
Resource Identifier	ALS	LWD	Leader	Personnel	Request #	Hours	Reporting Location
(EVEN) STC BTU 9210C			CONATY, MICHAEL	17	E-50445	0800-0800	See Special Instructions
(ODD) STC TGU 9250C			SMITH, ED	19	E-50377	0800-0800	See Special Instructions
STG BTU 9212G			FINKENKELLER, KEVIN	34	C-50035	0800-2000	See Special Instructions
CRW BTU CREW 5			WELLS, JAKE	16	C-50067	0800-2000	See Special Instructions
CRW BTU CREW 6			RICHINS, CHRIS	16	C-50068	0800-2000	See Special Instructions
CRW2 CNA CREW 8			VASQUEZ, NICA	22	C-50086	0800-2000	See Special Instructions
CRW2 CNA CREW 9			WASHINGTON, BRIAN	23	C-50087	0800-2000	See Special Instructions
CRW2 CNA CREW 10			MOCTTINI, MARK	23	C-50088	0800-2000	See Special Instructions
W/T PVT E-38 - DARRAH			BROWNE, RODNEY	1	E-38	0800-2000	See Special Instructions
W/T PVT E-39 - RODGERS WATER			BUNDESAN, GERRY	1	E-39	0800-2000	See Special Instructions
W/T PVT E-50038 - FRANK			FUNES, ANTHONY	1	E-50038	0800-2000	See Special Instructions
W/T PVT E-50049 - BENDALLS			WALTON, MARK	1	E-50049	0800-2000	See Special Instructions
W/T1 PVT E-50189 - MARYMEE			MARYME, PATTY	1	E-50189	0800-2000	See Special Instructions
W/T1 PVT E-50194 - ACT FAST			ANDREW, TOMMY	1	E-50194	0800-2000	See Special Instructions
W/T PVT E-50292 - PATANE			PATANE, GINO	1	E-50292	0800-2000	See Special Instructions
W/T PVT E-50361 - BLACK KNIGHT			LEEMAN, ELLEN	2	E-50361	0800-2000	See Special Instructions
FALM PVT O-50517 - NORTH			ROBINS, RONNIE	2	O-50517	0800-2000	See Special Instructions
6. Work Assignments:							
Perform tactical patrol and mop-up all visible smokes. Backhaul excess trash/hose/water. Be aware of and assist with repopulation activities in the area. Identify and document suppression repair needs to facilitate timely completion of repairs.							
7. Special Instructions:							
FOR BUTTE CMD, SEE 205 FOR PROPER TONE-BASED ON LOCATION							
STC BTU 9210C assigned on EVEN days (9/30,10/2,10/4). STC TGU 9250C assigned on ODD days (10/1,10/3).							
Reporting location for Wednesday (9/30) will be the Silver Dollar Fairgrounds. 0700 Reporting location for Thursday-Sunday will be the Loafer Creek Recreation Area boat launch - HWY 162 x Loafer Creek Road. 0800							
8. Communications							
Name	Ch	Function	Rx Freq	Rx Tone	Tx Freq	Tx Tone	Notes
BUTTE CMD	1	COMMAND	154.4150	123.0 (T2)	159.0000	123.0 (T2)	BUTTE COMMAND
CDF T5	5	TACTICAL	151.2500	192.8 (T16)	151.2500	192.8 (T16)	BRANCH XX
CDF T18	14	AIR TO GROUND	159.3450	192.8 (T16)	159.3450	192.8 (T16)	***OROVILLE ZONE***
CALCORD	15	MEDICAL	156.0750	156.7 (T6)	156.0750	156.7 (T6)	MEDICAL COORDINATION
AIRGUARD	16	AIRGUARD	168.6250		168.6250	110.9 (T1)	EMERGENCY USE ONLY
9. Prepared by: Name: Gwyndolyn Ozard RESL Signature: _____							
ICS 204		Date/Time: 9/29/2020 2200			Personnel Count: 181		

ASSIGNMENT LIST (ICS 204 WF)

CONTROLLED UNCLASSIFIED INFORMATION/BASIC

1. Incident Name: NORTH COMPLEX WEST ZONE
2. Operational Period: Date From: 09/30/20 Date To: 10/05/20
Time From: 0800 Time To: 0800
3. Branch: XXIII / XXV
Division: M/R/T
Page 1 of 1 TANGO

4. Operations Personnel:
Operations Section Chief: Jeff Edson
Branch Director:
Division/Group Supervisor: Omar Gurrola (T/F BTU 3)
Night Ops:
Branch Safety:
Air Attack:

5. Resources Assigned:
** Resources Below in Bold are 12 Hour **
Table with columns: Resource Identifier, ALS, LWD, Leader, Personnel, Request #, Hours, Reporting Location.
Rows include: T/F BTU 03 (3,3,3,3,3), T/F BTU 9210 (T/F BTU 1), CRW1 BTU BFC1, CRW1 BTU BFC2, W/T PVT E-50208 - LENAHAN'S, W/T1 PVT E-50510 - LEPAGE.

6. Work Assignments:
Perform tactical patrol and mop-up all visible smokes.
Backhaul excess trash/hose/water.
Be aware of and assist with repopulation activities in the area.
Identify and document suppression repair needs to facilitate timely completion of repairs.

7. Special Instructions:
FOR BUTTE CMD, SEE 205 FOR PROPER TONE-BASED ON LOCATION
Reporting location for Wednesday (9/30) will be the Silver Dollar Fairgrounds. 0700
Reporting location for Thursday-Sunday will be the Loafer Creek Recreation Area boat launch - HWY 162 x Loafer Creek Road. 0800

8. Communications
Table with columns: Name, Ch, Function, Rx Freq, Rx Tone, Tx Freq, Tx Tone, Notes.
Rows include: BUTTE CMD, VFIRE 25, CDF T18, CALCORD, AIRGUARD.

9. Prepared by: Name: Gwyndolyn Ozard RESL
Signature: _____
ICS 204 Date/Time: 9/29/2020 2200 Personnel Count: 60

This page left intentionally blank

NIGHT

Division/Group Assignment List (ICS 204 WF)
Controlled Unclassified Information//Basic

1. Incident Name:		3.				
NORTH COMPLEX		Branch:		Division/Group:		
2. Operational Period:		NIGHT		Z/BB/DD/GG		
Date/Time From: 10/05/2020 0600 MON	Date/Time To: 10/06/2020 0600 TUE					
4. Operations Personnel						
OPERATIONS CHIEF	KYLE W JACOBSON		BRANCH DIRECTOR	PATRICK LAENG		
DIVISION/GROUP SUPERVISOR	PATRICK CALLAHAN - LWD 10/18		BRANCH SAFETY	LARRY WRIGHT - LWD 10/14		
5. Resources Assigned this Period						
Strike Team / Task Force / Resource Designator	LWD	Leader	Number Persons	Drop Off PT./Time	Pick Up PT./Time	
ENG3 MONTROSE HELL FIGTERS E-561	10/07	LAWRENCE SANDERSON	3	QUINCY/1800	QUINCY/0600	
ENG6 PEANUT PIE ENTERPRISES E-899	10/05	DAN WANOUS	3	QUINCY/1800	QUINCY/0600	
6. Control Operations/Work Assignments:						
Utilize appropriate suppression methods to keep fire in its current footprint. Back haul excess hose and equipment. Coordinate with West Zone Division C on Tactical Frequency 151.2500 (CDF Tac 5)						
7. Special Instructions:						
Backhaul all trash, modules need to take all trash back to ICP. Drafting restrictions to prevent spread of deadly fungus to endangered frogs. Avoidance Flagging: North Complex will be red and black candy striped.						
8. Division/Group Communication Summary						
Function	Channel	RX Frequency N/W	RX Tone/NAC	TX Frequency N/W	TX Tone/NAC	Mode
COMMAND	1 NIFC C10	170.4125	107.2	165.9625	107.2	A
COMMAND	3 NIFC C42	169.3375	107.2	165.7750	107.2	A
COMMAND	4 NIFC C32	171.0875	107.2	164.0125	107.2	A
TACTICAL	6 NIFC T3	168.6000	107.2	168.6000	107.2	A
AIR TO GROUND	13 A/G CMD	167.9500	NONE	167.9500	NONE	A
AIR TO GROUND	14 A/G TAC	168.4000	NONE	168.4000	NONE	A
9. Prepared By (Resource Unit Leader)		Approved By (Planning Section Chief)		Date	Time	
JOE SCURI		THOMAS MARCHANT		10/04/2020	2200	

Division/Group Assignment List (ICS 204 WF)
Controlled Unclassified Information//Basic

1. Incident Name:		3.				
NORTH COMPLEX		Branch:		Division/Group:		
2. Operational Period:		NIGHT		OO		
Date/Time From: 10/05/2020 0600	MON					Date/Time To: 10/06/2020 0600
4. Operations Personnel						
OPERATIONS CHIEF KYLE W JACOBSON		BRANCH DIRECTOR PATRICK LAENG				
DIVISION/GROUP SUPERVISOR STEVE PEVENAGE - LWD 10/8 (T)		BRANCH SAFETY LARRY WRIGHT - LWD 10/14				
5. Resources Assigned this Period						
Strike Team / Task Force / Resource Designator	LWD	Leader	Number Persons	Drop Off PT./Time	Pick Up PT./Time	
HC1 VESTA UNIT CREW NO C6 C-225	10/10 10/9	CASEY JOHN CAVERS	20	QUINCY/1800	QUINCY/0600	
HC1 SIERRAS UNIT CREW NO C9 C-227	10/10 10/9	DEVIN OAKES	20	QUINCY/1800	QUINCY/0600	
ENG3 CA-RICC - 523 E-842	10/07	BILL MORGAN	3	QUINCY/1800	QUINCY/0600	
ENG3 ANTELOPE VALLEY 3750 E-905	10/17	MIKE MCCURRY	4	QUINCY/1800	QUINCY/0600	
ENG3 CASTLE MTN #15 E-282	10/13	CHASE CORK	3	QUINCY/1800	QUINCY/0600	
ENG3 ROCKY MTN FIRE 3 E-284	10/17	BRYAN CAHOON	3	QUINCY/1800	QUINCY/0600	
ENG4 NORWAY 57 E-567	10/18	FRED HANSEN	3	QUINCY/1800	QUINCY/0600	
ENG4 CHEWACK WILDFIRE E-534	10/23	ANDY FREEMAN	3	QUINCY/1800	QUINCY/0600	
ENG4 INBOUND LLC E-536	10/15	JOSE NAVARRO	3	QUINCY/1800	QUINCY/0600	
ENG4 BLAZE RUNNERS E-930	10/14	MATT NICKLE	3	QUINCY/1800	QUINCY/0600	
ENG5 ALASKA WILDLAND E-928	10/14	BRYAN JACKSON	3	QUINCY/1800	QUINCY/0600	
ENG6 MT-LNF 672 E-906	10/07	JAMES VAN NICE	4	QUINCY/1800	QUINCY/0600	
ENG6 OHIO STATE FOREST E-478	10/06	GREG GUESS	3	QUINCY/1800	QUINCY/0600	
ENG6 PIERCE FIRE E-135	10/14	MICHAEL LAWRENCE	3	QUINCY/1800	QUINCY/0600	
ENG6 ENG6 PATRICK E-13 E-1008	10/16	TALON WHITE	3	QUINCY/1800	QUINCY/0600	
WTS1 NORTHSTATEEQUIPMENT E-600	10/10	STEVEN HAYWARD	1	QUINCY/1800	QUINCY/0600	
WTS1 NORTHSTATE EQUIPMENT E-723	10/13	ANTHONY SMITHWOOD	1	QUINCY/1800	QUINCY/0600	
WTS2 JOHN RYAN WATER TRUCKS E-489	10/07	DOUG GRAHAM	1	QUINCY/1800	QUINCY/0600	
6. Division/Group Communication Summary						
Function	Channel	RX Frequency N/W	RX Tone/NAC	TX Frequency N/W	TX Tone/NAC	Mode
COMMAND	1 NIFC C10	170.4125	107.2	165.9625	107.2	A
COMMAND	2 NIFC C26	172.5500	107.2	164.8625	107.2	A
COMMAND	4 NIFC C3	170.4250	107.2	168.0750	107.2	A
TACTICAL	12 VFIRE25	154.2875	156.7	154.2875	156.7	A
AIR TO GROUND	13 A/G CMD	167.9500	NONE	167.9500	NONE	A
AIR TO GROUND	14 A/G TAC	168.4000	NONE	168.4000	NONE	A
9. Prepared By (Resource Unit Leader)		Approved By (Planning Section Chief)		Date	Time	
MIKE VETTI		THOMAS MARCHANT		10/04/2020	2200	

Division/Group Assignment List (ICS 204 WF)
Controlled Unclassified Information//Basic

1. Incident Name:				3.			
NORTH COMPLEX				Branch:		Division/Group:	
2. Operational Period:				NIGHT		OO	
Date/Time From: 10/05/2020 0600 MON		Date/Time To: 10/06/2020 0600 TUE					
4. Operations Personnel							
OPERATIONS CHIEF KYLE W JACOBSON			BRANCH DIRECTOR PATRICK LAENG				
DIVISION/GROUP SUPERVISOR STEVE PEVENAGE - LWD 10/8 (T)			BRANCH SAFETY LARRY WRIGHT - LWD 10/14				
5. Resources Assigned this Period							
Strike Team / Task Force / Resource Designator	LWD	Leader	Number Persons	Drop Off PT./Time	Pick Up PT./Time		
WTS3 WESTERN FIRE SUPPRESSION E-492	10/11	TRACY QUINN	1	QUINCY/1800	QUINCY/0600		
DOZ2 TRI STATE FIRE E-514	10/08	LANCE CHIPMAN	1	QUINCY/1800	QUINCY/0600		
SKG1 SOFT TRACK ATTACK E-269	10/13	ZACH BUGLI	2	QUINCY/1800	QUINCY/0600		
REMS 2 - XLG O-1274	10/09	NICK FACER	5	QUINCY/1800	QUINCY/0600		
EMPF O-1174	10/19	MARC LEHMAN	1	QUINCY/1800	QUINCY/0600		
6. Control Operations/Work Assignments:							
Hold fire at penstock and the Highway 70 corridor. Coordinate with West Zone Division T on tactical frequency 154.2875 (VFIRE25)							
7. Special Instructions:							
Backhaul all trash, modules need to take all trash back to ICP. Drafting restrictions to prevent spread of deadly fungus to endangered frogs. Avoidance Flagging: North Complex will be red and black candy striped.							
8. Division/Group Communication Summary							
Function	Channel	RX Frequency N/W	RX Tone/NAC	TX Frequency N/W	TX Tone/NAC	Mode	
COMMAND	1 NIFC C10	170.4125	107.2	165.9625	107.2	A	
COMMAND	2 NIFC C26	172.5500	107.2	164.8625	107.2	A	
COMMAND	4 NIFC C3	170.4250	107.2	168.0750	107.2	A	
TACTICAL	12 VFIRE25	154.2875	156.7	154.2875	156.7	A	
AIR TO GROUND	13 A/G CMD	167.9500	NONE	167.9500	NONE	A	
AIR TO GROUND	14 A/G TAC	168.4000	NONE	168.4000	NONE	A	
9. Prepared By (Resource Unit Leader)			Approved By (Planning Section Chief)			Date	Time
MIKE VETTI			THOMAS MARCHANT			10/04/2020	2200

AIR OPERATIONS SUMMARY

Prepared By: Galen Young

Prepared Date/Time: 10/4/2020

1800

1. INCIDENT NAME: North Complex	2. OPERATIONAL PERIOD DATE: Monday, October 5, 2020	Start Time 7:00	End Time 21:00	Sunrise 7:05	Sunset 16:37
---	---	---------------------------	--------------------------	------------------------	------------------------

3. REMARKS (Safety Notes, Hazards, Air Operations Special Equipment, etc.)
 * Wires in the forks of Feather River Canyon. Smoke Conditions causing poor visibility. Multiple TFR in proximity of the fire area, be aware of transitioning aircraft. Fixed or rotor wing entering TFR contact aerial supervision, if no supervision announcement on TFR Freq., Command FM, Command Air to Ground FIM all zones. Announcement on 15 minute intervals if no aerial supervision. Track all retardant usage, amounts and location. Coordinate with West Zone when working near zone break.

4. MEDEVAC A/C:
 Medevac NVG Hoist, based in Redding, CA

5. TFR DESCRIPTION: FDC 0/6348
 Polygon see TFR map, 12,500 foot ceiling, NOTAM issued for Quincy and Nervino.

6. PERSONNEL	Phone	7. FREQUENCIES	AM	FM	8. FIXED-WING (# Avail / Type/ Make-Model / FAA N# / Base(s))
AOBD Galen Young	575-574-8720	A/A BRIEFING	132.275		
ASGS Jim Stratton	760-207-4325	A/A TFR NORTH COMPLEX	135.725		
ASGS(T) Robert Dodgen	970-394-4729	A/A ROTARY WING NORTH	120.025		
ATGS Fred Brewster AA06	530-260-8841	AIR/GROUND CMD NORTH		167.9500	
ATGS Brian Baker, H509	530-394-8110	AIR/GROUND TACTICAL		168.4000	
HEBM Tom Kennedy, Nervino	912-308-6036	AIR TACTICS NORTH		166.6125	
HEBM Branden Martin	530-927-7336	DECK		163.1000	
ABRO Matt Peoples, Nerv.	970-390-0853	CF Oroville Command		167.9500	Rx 154.4150 T2 123.0 Tx 159.000 T4 136.5
Quincy Helibase	916-296-4876	CF Oroville A/G Command	Tx & Rx	159.345T1	Chester Air Attack 06, Relief from RDD pool
Nervino Helibase, cell	916-296-9174	CF Oroville A/G Tactical			Air Space 760-500-9619 PNF 530-283-0193
Nervino Helibase, land	530-832-9944	CF Oroville A/G Rotor	121.850		Mobile Retardant Base 39 47.873 X121 18.472
Dave Dale, Quin.	530-515-0799				

9. HELICOPTERS (Use Additional Sheets As Necessary)						
FAA #	TYPE	MAKE/MODEL	BASE	AVAIL	START	REMARKS
1048Y	1	S61	Quincy	600	630	
45917	1	S-61	Quincy	700	730	
1168U	2	S68T	Quincy	700	730	
669H	2	Bell 205++	Quincy	700	730	RAPPEL
N20PF	2	Bell 212 HP	Quincy	700	730	512
66HJ	2	Bell 205++	Quincy	700	730	
920	2	Bell 212 HP	Quincy	700	730	
350VR	3	AS 350 B3	Quincy	600	630	
109Z	3	Bell 209	Quincy	700	730	down mechanical

ICS-220
2/99

AIR OPERATIONS SUMMARY ICS-220

Incident Name and Incident Number: North Complex West Zone | CA-BTU-010751
 Sunrise: 0706 | Startup: 0736 | Cutoff: 1816 | Sunset: 1846

General Remarks, Safety Notes, Hazards, Air Operations Special Equipment, etc.
 TRACK ALL DIPSITE LOCATIONS / NUMBER OF DIPS / GALLONS TAKEN.
 TRACK ALL DROP LOCATIONS / NUMBER OF DROPS / GALLONS DROPPED.
 ALL GPS DATA TO BE COLLECTED IN DEGREES, MINUTES, DECIMAL MINUTES FORMAT.

*AVOID Aerial Application of Retardant / Foam / Agent within 300' of Waterways, Bodies of Water, etc.
 If Retardant / Foam / Agent is Dropped Within These Areas Immediately Notify the AOBEO and Provide the Following Information: Lat / Long, Estimated Number of Gallons and a Map Detailing The Area.*

To Hall Aircraft - Air / Ground (CDF T18) in OROVILLE ZONE & Air to Ground COMMAND in NORTH ZONE
 HELCO & AIR ATTACK Call Signs will match their respective zones. Example: OROVILLE HELCO | NORTH AIR ATTACK

OROVILLE ZONE FREQUENCIES

Frequencies	RX	Tone	TX	Tone	AM / FM
Air Tactics	167.9125		167.9125		FM
Air / Air Rotary Wing	121.8250		121.8250		AM
Air / Ground (CDF T18)	159.3450	192.8 (16)	159.3450	192.8 (16)	FM
Command (Butte CMD)	154.4150	123.0 (2)	159.0000	136.5 (4)	FM
DECK	163.1000		163.1000		FM

SHARED FREQUENCIES

Frequencies	RX	Tone	TX	Tone	AM / FM
Air / Air TFR	135.7250		135.7250		AM
Air / Air Briefing	132.2750		132.2750		AM
Calcord - Medical	156.0750	156.7 (6)	156.0750	156.7 (6)	FM
Airguard - Emergency Only	168.6250		168.6250	110.9 (7)	FM

NORTH ZONE FREQUENCIES

Frequencies	RX	Tone	TX	Tone	AM / FM
Air Tactics	168.6125		166.6125		FM
Air / Air Rotary Wing	120.0250		120.0250		AM
Air / Ground - Command	167.9500		167.9500		FM
Air / Ground Tactical	168.4000		168.4000		FM
Command (Pike County)	170.4250	107.2 (10)	168.0750	107.2 (70)	FM

HELICOPTERS (Use page 2 if Needed)

FAA #	Type	Make/Model	Helibase	Avail	Start	Remarks
3PA	2	Bell 212HP	Chico	700	800	Std / LL Bucket / A-50017
2EV	3	Alibus 350 B2	Chico	700	800	Recon / Bucket / A-50015

FIXED WING

FAA #	Type	Make/Model	Base	Avail	Start	Remarks

Time Prepared
1800

Shutdown
1916

Helibase Information
Name: Chico
Latitude: 39° 47.67
Longitude: 121° 51.52

Name: _____
Latitude: _____
Longitude: _____
(use page 2 if needed)

TFR Information
Request #: _____
Radius: Polygon NM
Altitude: 12500' MSL
Centerpoint: 39° 45.11' Lat
121° 41.11' Long
NOJAMS: 0/6370
Frequency: 135.7250
<http://trf.faa.gov/trf-2/list.html>

Rescue Ship Information
Name: _____
Day: C902
Phone: (530) 899-2121
Bell UH1H
Sikorsky UH60
Location: Chico / Vina
Redding
Request Procedure for These Aircraft:
Contact Incident Comms Unit
See Medical Plan For Additional Info

Date Prepared
Tuesday, September 29, 2020

Operational Period - Date
September 30, 2020 - October 4, 2020

Operational Period - Time
0700 - 0700

Prepared By
Greg Bradshaw

Operational Period - Time
0700 - 0700

POSITION	NAME	PHONE	TRAINEE NAME	PHONE
AOBD				
ASGS	Jared Collins	(868) 353-6261		
HEBM	Skye McGregor	(530) 895-6505		
ATGS	Coin Switzer (2EV)	(530) 410-4926		
HCWN	Darrin Sowa (3PA)	(760) 937-1360		
HCWN				

CALIFORNIA & MULTI-STATE NATIONAL GUARD

AAML	MHEM	MILCO	MEL

ROCKY MOUNTAIN BLACK TEAM

AOBD	ASGS	HEBM	HEBM	ATGS	ATGS
Carolyn Blatz		Dave Dale (Quincy)	Tom Kennedy (Nervino)	Fred Brewster(AA06)	Brian Baker (H509)
(573) 778-2810		(530) 515-0799	(541) 216-3793	(530) 260-8841	(530) 394-8110

HELICOPTERS (Use page 2 if Needed)

FAA #	Type	Make/Model	Helibase	Avail	Start	Remarks

MOBILE RETARDANT BASE INFORMATION

Name	Latitude	Longitude	Manager	Manager Phone	Address

INCIDENT RISK ANALYSIS NORTH COMPLEX CA-PNF-001308 (ICS 215a) Day/Night Shift

DIV/BR	HAZARDOUS ACTIONS / CONDITIONS	MITIGATIONS / WARNINGS / REMEDIES
ALL	ACCOUNTABILITY	<ul style="list-style-type: none"> • Know where your troops are at all times. • Know the plan, brief the plan, and implement the plan. • Ensure you have communications with adjoining forces and they know the plan. • Check in and out when traveling through Branches and Divisions. • If you see someone that looks out of place, stop and ask what they're doing • As fire conditions escalate and your chasing spots, don't over commit. • Back off, regroup, and re-engage.
ALL	DRIVING	<ul style="list-style-type: none"> • Use caution while driving on all incident roads. Watch for public/fire speed. • Drive defensively! Expect the unexpected around every curve. • Drive with headlights on; use chock blocks, clean windshields; use backers. • Watch for other vehicles, debris, and wildlife on the roads. • Use caution on area roads. The roads are very narrow with steep drop-offs.
ALL	FIRE BEHAVIOR	<ul style="list-style-type: none"> • Are you seeing what we have predicted? • Conduct thorough assessments before starting work. • Ensure LCES is in place. Watch for wind and slope alignment with roll out. • Plan & Communicate your exit strategy with your crew and adjacent resources • Provide additional briefing for new resources and maintain communications.
ALL	HAZARD / DANGER TREES	<ul style="list-style-type: none"> • Follow Hazard Tree Safety Guidelines (IRPG p.22.) • Limit number of personnel around snags and their exposure time; fallers must be qualified for the trees being felled. • Be alert around hazard trees during wind events, even green trees. • The hazard zone extends a minimum of 2½ tree lengths. • Avoid parking vehicles or taking breaks under or near hazard trees.
ALL	FATIGUE / COMPLACENCY	<ul style="list-style-type: none"> • Be alert for signs of fatigue and take breaks as necessary. • Maintain 2:1 work/rest ratio. • Monitor ALL resources for level of fatigue. • Repeated assignments in the same area can lead to complacency making personnel more vulnerable to accidents. • Take steps to maintain SA for the duration of the incident.
ALL	NIGHT OPERATIONS	<ul style="list-style-type: none"> • Have a purpose for where you drive and what you do. Don't rush into assignments. • Use caution where you park or stage, especially in steep timbered areas. • Use available time for briefings on roads, terrain, and potential rolling material, especially if the resources are new to the area. • Increase SA by trying to see the work area during daylight hours. • Use glow sticks to mark hazards, and ensure personnel have headlamps.
ALL	AVIATION OPERATIONS	<ul style="list-style-type: none"> • Conduct thorough mission assessments before starting work. Follow the guidelines in the IHOG and other aviation guidelines and reference materials. • Ensure coordination and communication are in place and understood by all involved resources in a mission. • Ensure close coordination between Air Attack, air tankers, helicopters, and ground resources.
ALL	MARIJUANA GROW SITES	<ul style="list-style-type: none"> • Maintain situational awareness • Watch for open areas and signs for improvements or irrigation systems • Be aware of evidence that cultivation has occurred in the area • If you stumble upon an area of probable cultivation, be cautious and exit the same way you came in and notify your supervisor • Don't touch anything that looks out of the ordinary • Be aware of any number and quantity of insecticides, rodenticides, and pesticides
ALL	WILDLAND URBAN INTERFACE OPERATIONS	<ul style="list-style-type: none"> • Maintain continuous Situational Awareness based upon the fire environment, observed fire behavior, hazards and incident objectives. • Key to success in the WUI is preparation and preplanning. • Be active and engage in defense preparations & don't wait for the fire to arrive. • Be decisive in tactical engagement. Know when to engage or not. • Establish management decision points, Safety Zones, and Escape Routes.
ALL	HEAVY EQUIPMENT OPERATIONS	<ul style="list-style-type: none"> • Ensure communications are established with operators (Visual & Radio) • Avoid working downslope from heavy equipment. • Maintain a 50'-150' exclusion area around equipment. • In timber increase safety distance to 2 ½ times canopy height.
ALL	COVID-19	<ul style="list-style-type: none"> • Utilize social distancing, wear facemasks in camp. • Maintain the "module of one" concept. • Disinfect vehicles, tools, and commonly touch surfaces frequently. • Do not share equipment and wash hands frequently.
INCIDENT NAME: North Complex		Operational Period: 0600-0600 October 5/6, 2020
		DATE AND TIME PREPARED: October 4, 2020 1600



North Complex – Safety Message

INCIDENT # **CA-PNF-001308**

DATE: **10-5/6-2020** TIME: **0600-0600** Day/Night Shift

“SAFETY is a CORE VALUE to be integrated into ALL incident activities”

See Something Say Something, Communicate Safety!

- **Take Charge** of assigned resources.
- **Motivate** firefighters with a “can do safely” attitude.
- **Demonstrate Initiative** by taking action in the absence of orders.
- **Communicate** by giving specific instructions and asking for feedback!
- **Supervise** at the scene of the action.

Module as One

- Same as “module as a crew/family. Same people travel together for the season. No need to physical distance within the crew.
- A “close contact” is defined as less than 6 feet, for at least 15 minutes with or without face coverings/mask.
- On the fireline; the **Fire** is the focus. Try not to co-mingle close (less than 6' apart) from other personnel.
- In camp, **coronavirus** is the focus. **Use face coverings** and physical distance in common areas such as briefing areas, chow line, shower area etc.

Metric Wind Conversion

MILES PER HOUR	KILOMETERS PER HOUR
1 mph	1.609 kmph
2 mph	3.22 kmph
3 mph	4.83 kmph
4 mph	6.44 kmph
5 mph	8.05 kmph
6 mph	9.66 kmph
7 mph	11.27 kmph
8 mph	12.87 kmph
9 mph	14.48 kmph
10 mph	16.09 kmph
15 mph	24.14 kmph
20 mph	32.19 kmph
25 mph	40.23 kmph
30 mph	48.28 kmph
35 mph	56.33 kmph
40 mph	64.37 kmph
45 mph	72.42 kmph
50 mph	80.47 kmph
55 mph	88.51 kmph
60 mph	96.56 kmph
65 mph	104.61 kmph
70 mph	112.65 kmph
75 mph	120.70 kmph
100 mph	160.94 kmph

Hazard Tree Indicators

- Tree burning for any period of time.
- High risk tree species (rot and shallow roots).
- Numerous downed trees.
- Dead, broken, or burning tops and limbs overhead.
- Accumulation of needles, bark, or limbs.
- Leaning or hung-up trees.

Eliminate the hazards with qualified sawyers and modify suppression tactics or fireline location to avoid high risk areas. Always provide timely feedback to others regarding any hazard trees.

Prepared by,
Team 4 Safety Group





North Complex COVID-19 Expectations

- All incident personnel will follow all local, State and CDC guidelines for COVID-19.
- **As you travel through the local communities proximal to the fire, be mindful that in the State of California, face coverings are required inside local businesses.**
- Being a Federal fire, incident personnel are expected to comply with the following Region 5 and incident guidance.
- Use the COVID-19 Daily Screening Tool, provided in the IAP, to monitor self and module.
- Utilize Module-as-one concepts to reduce the risk of transmitting the novel Coronavirus. This limits “close contacts” to those within the module. A “close contact” is defined as less than 6 feet, for at least 15 minutes with or without face coverings/masks.
- **Social Distancing.** Maintain a minimum of 6’ physical distancing, especially from those outside of your module-as-one.
- **Face Coverings.** Face coverings are required to be worn, in the appropriate manner covering nose and mouth, when at ICP and camps. Outside of camps, all incident personnel will wear a face covering when social distancing is not possible, especially with those outside your module-as-one.
- **Wash your hands.** Wash your hands often with soap and water for at least 20 seconds, especially after blowing you nose, coughing or sneezing. If soap and water are not readily available, use a hand sanitizer that contains at least 60% alcohol. Do not use hand sanitizers containing methanol or 1-propanol. Cover all surfaces of your hands and rub them together until they feel dry. Avoid touching your eyes, nose and mouth with unwashed hands.
- Clean and disinfect vehicles and equipment. Disinfect all high-touch surfaces frequently, such as radios, phones, door handles, etc.

NORTH COMPLEX COVID-19 DAILY SCREENING TOOL

Today or in the past 24 hours, have you had any of the following symptoms¹?

Symptom
Cough more than expected?
Shortness of breath or difficulty breathing?
Fever? Chills?
Muscle pain, outside your normal for firefighting?
Sore throat?
New loss of taste or smell?
Fatigue, outside your normal for firefighting?
Headache, outside your normal for firefighting?
Congestion or runny nose, outside your normal for firefighting?
Nausea or vomiting
Diarrhea
<i>* Take temperature with no-touch thermometer, if available *</i>

Instructions for Screening

Item	What to Do
If resource has a cough that is more than expected, shortness of breath or difficulty breathing, or any other symptoms listed.	NOTIFY SUPERVISOR IMMEDIATELY
At entries to established camps (ICP): COVID-19 Daily Screening Tool will be posted for self screening of Incident Personnel, Cooperators and Guests.	DO NOT ANNOUNCE Ask individual or "module-as-one" to step aside and follow the steps below.
If resource has cough, shortness of breath or difficulty breathing, or any other listed symptoms including fever (over 100.4) at entry.	

Steps to follow for a symptomatic screening
Escort individual or "module-as-one" to isolation area. Separate the symptomatic personnel.
Isolation support personnel should begin documentation.
Notify Line Medics or MEDL if at ICP to begin evaluation for COVID-19 potential.
COVID Safety will coordinate with Incident COVID Advisor.
Have individual or "module-as-one" fill out WF Employee Contact Assessment Sheet.
Protect and secure any collected Personal Identifiable Information (PII) or Personal Health Information (PHI).

¹ Symptoms of Coronavirus

<https://www.cdc.gov/coronavirus/2019-ncov/symptoms-testing/symptoms.html>

Wildland Fire Employee Contact Assessment

Contact information

Date		Fire	
Name		Fire Supervisor	
Cell Phone		Cell Phone	
Unit		Position	
Check-in Date		How did you travel here? AOV, POV, Rental O/C/E # Airline with ICP pickup	
Demob Date		Did you travel as a "Module as One"	

Living Arrangements

Where are you eating? <small>*Check all that apply</small>	ICP		Sack Lunch		Hot Cans		Take out		Grocery Store	
---	-----	--	------------	--	----------	--	----------	--	---------------	--

Comments

Where are you sleeping?	ICP		Spike Camp		Camp ground		Hotel		Other	
-------------------------	-----	--	------------	--	-------------	--	-------	--	-------	--

Comments

Does your "Module as One" eat together?	YES	NO	Does your "Module as One" sleep in the same location?	YES	NO
---	-----	----	---	-----	----

Comments

Has your "Module as One" had any new individuals join?	Have you been in close contact with someone new recently?

Do you have any reason to think you have experienced an exposure?

INCIDENT RADIO COMMUNICATIONS PLAN ICS 205		Incident Name (Version Z)		Date/Time Prepared		Operational Period Date/Time					
North Complex/North Zone		10/4/2020 2000		10/05/20 0600 - 10/06/20 - 0600							
CONTROLLED UNCLASSIFIED INFORMATION/BASIC											
CH	Function	Channel Name/Talkgroup	Assignment	RX Freq	RX Tone/NAC	TX Freq	TX Tone/NAC	Dev	Pwr	Mode A, D, M	Remarks
1	Command	NIFC C10	ALL DIVISIONS	170.4125	107.2 Tone 10	165.9625	107.2 Tone 10	N	H	A	Claremont Peak
2	Command	NIFC C26	ALL DIVISIONS	172.5500	107.2 Tone 10	164.8625	107.2 Tone 10	N	H	A	Red Hill
3	Command	NIFC C47	ALL DIVISIONS	172.0750	107.2 Tone 10	162.2000	107.2 Tone 10	N	H	A	Hough
4	Command	NIFC C3	ALL DIVISIONS	170.4250	107.2 Tone 10	168.0750	107.2 Tone 10	N	H	A	Flea Mtn. Hwy 70 Canyon
5	Command	NIFC C44	ALL DIVISIONS	172.5375	107.2 Tone 10	168.5125	107.2 Tone 10	N	H	A	Bald Eagle PK
6	Tactical	NIFC T3	Z/BB/DD/GG	168.6000	107.2 Tone 10	168.6000	107.2 Tone 10	N	H	A	Night Z/BB/DD/GG
7	Tactical	NIFC T5	Div QQ	166.7250	107.2 Tone 10	166.7250	107.2 Tone 10	N	H	A	
8	Tactical	NIFC T6	CONTINGENCY	166.7750	107.2 Tone 10	166.7750	107.2 Tone 10	N	H	A	
9	Tactical	CDF T5	Div C, Div MM	151.2500	192.8 Tone 16	151.2500	192.8 Tone 16	N	H	A	Bold West Zone
10	Tactical	VFIRE23	Unassigned	154.2950	156.7 Tone 6	154.2950	156.7 Tone 6	N	H	A	
11	Tactical	VFIRE24	Unassigned	154.2725	156.7 Tone 6	154.2725	156.7 Tone 6	N	H	A	
12	Tactical	VFIRE25	Div T, Div OO	154.2875	156.7 Tone 6	154.2875	156.7 Tone 6	N	H	A	Night Div OO
13	Air to Ground	A/G CMD	All Divisions	167.9500	None	167.9500	None	N	H	A	
14	Air to Ground	A/G TAC	All Divisions	168.4000	None	168.4000	None	N	H	A	
15	Tactical	CALCORD	Medical	156.0750	156.7 Tone 6	156.0750	156.7 Tone 6	N	H	A	
16/20	Emergency	AIR GUARD	Emergency	168.6250	None	168.6250	110.9 Tone 1	N	H	A	

Incident Location: Quincy, CA

Cnty: Plumas Latitude Longitude W

CLONE VERSION 7

Prepared By (Communications Unit Leader)

Sal Bonilla Jr, Kevin Janes COML's CIIMT4 K.J

Communications Unit (619)363-6887, (916) 291-8132

INCIDENT RADIO		Incident Name (Version Z)		Date/Time Prepared		Operational Period Date/Time					
COMMUNICATIONS PLAN ICS 205		North Complex/South Zone		10/4/2020		10/05/20 0600 - 10/06/20 0600					
CONTROLLED UNCLASSIFIED INFORMATION/BASIC											
CH	Function	Channel Name/Trunked Talkgroup	Assignment	RX Freq	RX Tone/NAC	TX Freq	TX Tone/NAC	Dev	Pwr	Mode A, D, M	Remarks
1	Command	NIFC C10	All Divisions	170.4125	107.2 Tone 10	165.9625	107.2 Tone 10	N	H	A	Claremont Peak
2	Command	NIFC C3	All Divisions	170.4250	107.2 Tone 10	168.0750	107.2 Tone 10	N	H	A	Flea Mountain
3	Command	NIFC C42	All Divisions	169.3375	107.2 Tone 10	165.7750	107.2 Tone 10	N	H	A	Lexington
4	Command	NIFC C32	All Divisions	171.0875	107.2 Tone 10	164.0125	107.2 Tone 10	N	H	A	Pike Cnty Lookout
5	Command	NIFC C47	All Divisions	172.0750	107.2 Tone 10	162.2000	107.2 Tone 10	N	H	A	Hough
6	Tactical	NIFC T3	Z/BB/DD/GG	168.6000	107.2 Tone 10	168.6000	107.2 Tone 10	N	H	A	Night Z/BB/DD/GG
7	Tactical	NIFC T5	Div QQ	166.7250	107.2 Tone 10	166.7250	107.2 Tone 10	N	H	A	
8	Tactical	NIFC T6	Contingency	166.7750	107.2 Tone 10	166.7750	107.2 Tone 10	N	H	A	
9	Tactical	CDF T5	Div C, Div MM	151.2500	192.8 Tone 16	151.2500	192.8 Tone 16	N	H	A	Bold West Zone
10	Tactical	VFIRE23	Unassigned	154.2950	156.7 Tone 6	154.2950	156.7 Tone 6	N	H	A	
11	Tactical	VFIRE24	Unassigned	154.2725	156.7 Tone 6	154.2725	156.7 Tone 6	N	H	A	
12	Tactical	VFIRE25	Div T, Div OO	154.2875	156.7 Tone 6	154.2875	156.7 Tone 6	N	H	A	Night Div OO
13	Air to Ground	A/G CMD	All Divisions	167.9500	None	167.9500	None	N	H	A	
14	Air to Ground	A/G TAC	All Divisions	168.4000	None	168.4000	None	N	H	A	
15	Tactical	CALCORD	Medical	156.0750	156.7 Tone 6	156.0750	156.7 Tone 6	N	H	A	
16/20	Emergency	AIR GUARD	Emergency	168.6250	None	168.6250	110.9 Tone 1	N	H	A	

Prepared By (Communications Unit Leader) *Sal Bonilla Jr.*
 Sal Bonilla Jr., Kevin Janes COML's CIIMT
 Incident Location: Quincy, CA
 Cnty: Plumas Latitude Longitude W

Communications Unit (619) 363-6887, (916) 291-8132
 CLONE VERSION 1

ICS 205 - INCIDENT RADIO COMMUNICATIONS PLAN

1. Incident Name: NORTH COMPLEX WEST ZONE PAGE 1 OF 2		2. Date/Time Prepared Date: 09/29/2020 Time: 1930		3. Operational Period: Date From: 09/30/20 Date To: 10/05/20 Time From: 0800 Time To: 0800				
4. Communications								
Ch#	Function	Name	Assigned To	Rx Freq	Rx Tone	Tx Freq	Tx Tone	Notes
1	COMMAND	BUTTE CMD T2	ALL DIVS	154.4150	123.0 (T2)	159.0000	123.0 (T2)	SUNSET
2	COMMAND	BUTTE CMD T4	ALL DIVS	154.4150	123.0 (T2)	159.0000	136.5 (T4)	BALD MTN
3	COMMAND	BUTTE CMD T5	ALL DIVS	154.4150	123.0 (T2)	159.0000	146.2 (T5)	ST JOHN
4	COMMAND	BUTTE CMD T13	ALL DIVS	154.4150	123.0 (T2)	159.0000	141.3 (T13)	BLOOMER
5	TACTICAL	CDF T5	DIV C/D/F/I	151.2500	192.8 (T16)	151.2500	192.8 (T16)	BRANCH XX
6	TACTICAL	CDF T24	North 1	151.3325	192.8 (T16)	151.3325	192.8 (T16)	NORTH CONTINGENCY
7								
8	TACTICAL	CDF T26	North 2	159.2925	192.8 (T16)	159.2925	192.8 (T16)	NORTH CONTINGENCY
9								
10								
11								
12	AIR TO GROUND	167.9500	AIR TO GROUND	167.9500		167.9500		***AIR TO GROUND COMMAND***
13	AIR TO GROUND	168.4000	ALL DIVS	168.4000		168.4000		***AIR TO GROUND TAC***
14	AIR TO GROUND	CDF T18	ALL DIVS	159.3450	192.8 (T16)	159.3450	192.8 (T16)	***OROVILLE ZONE***
15	MEDICAL	CALCORD	ALL DIVS	156.0750	156.7 (T6)	156.0750	156.7 (T6)	MEDICAL COORDINATION
16	AIRGUARD	AIRGUARD	ALL DIVS	168.6250		168.6250	110.9 (T1)	EMERGENCY USE ONLY
17								
18								
19								
20	AIRGUARD	AIRGUARD	ALL DIVS	168.6250		168.6250	110.9 (T1)	EMERGENCY USE ONLY
5. Special Instructions								
THE LATEST CLONE FOR SEPTEMBER 30, 2020 TO OCTOBER 5, 2020 IS NCWZ 4								
6. Prepared by (Communications Unit Leader): Name: Mike Heyfron			Signature: _____					
ICS 205 - CONTROLLED UNCLASSIFIED INFORMATION/BASIC			Date/Time: 09/29/20 1930					

ICS 205 - INCIDENT RADIO COMMUNICATIONS PLAN



CONTROLLED UNCLASSIFIED INFORMATION/BASIC

1. Incident Name: NORTH COMPLEX WEST ZONE PAGE 2 OF 2	2. Date/Time Prepared Date: 09/29/2020 Time: 1930	3. Operational Period: Date From: 09/30/20 Date To: 10/05/20 Time From: 0800 Time To: 0800
--	--	---

4. Communications									
Ch#	Function	Name	Assigned To	Rx Freq	Rx Tone	Tx Freq	Tx Tone	Notes	
1	COMMAND	BUTTE CMD T2	ALL DIVS	154.4150	123.0 (T2)	159.0000	123.0 (T2)	SUNSET	
2	COMMAND	BUTTE CMD T4	ALL DIVS	154.4150	123.0 (T2)	159.0000	136.5 (T4)	SALD MTN	
3	COMMAND	BUTTE CMD T5	ALL DIVS	154.4150	123.0 (T2)	159.0000	146.2 (T5)	ST. JOHN	
4	COMMAND	BUTTE CMD T13	ALL DIVS	154.4150	123.0 (T2)	159.0000	141.3 (T13)	BLOOMER	
5	TACTICAL	CDF T32	REPAIR 2	151.2425	192.8 (T16)	151.2425	192.8 (T16)	SUPP REPAIR	
6	TACTICAL	VFIRE 23	REPAIR 1	154.2950	156.7 (T6)	154.2950	156.7 (T6)	SUPP REPAIR	
7									
8	TACTICAL	VFIRE 25	DIV M/RT	154.2875	156.7 (T6)	154.2875	156.7 (T6)	BRANCH XXIII/XXV	
9	TACTICAL	CDF T13	REPAIR 3	151.3775	192.8 (T16)	151.3775	192.8 (T16)	SUPP REPAIR	
10									
11									
12	AIR TO GROUND	167.9500	AIR TO GROUND	167.9500		167.9500		***AIR TO GROUND COMMAND***	
13	AIR TO GROUND	168.4000	AIR TO GROUND	168.4000		168.4000		***AIR TO GROUND TAC***	
14	AIR TO GROUND	159.3450	AIR TO GROUND	159.3450	192.8 (T16)	159.3450	192.8 (T16)	***OROVILLE ZONE***	
15	MEDICAL	CALCORD	ALL DIVS	156.0750	156.7 (T6)	156.0750	156.7 (T6)	MEDICAL COORDINATION	
16	AIRGUARD	AIRGUARD	ALL DIVS	168.6250		168.6250	110.9 (T1)	EMERGENCY USE ONLY	
17									
18									
19									
20	AIRGUARD	AIRGUARD	ALL DIVS	168.6250		168.6250	110.9 (T1)	EMERGENCY USE ONLY	

5. Special Instructions
 *****THE LATEST CLONE FOR SEPTEMBER 30, 2020 TO OCTOBER 5, 2020 IS NCWZ 4****

6. Prepared by (Communications Unit Leader): Name: Mike Heyfron	Signature:
ICS 205 - CONTROLLED UNCLASSIFIED INFORMATION/BASIC	Date/Time: 09/29/20 1930

1. Incident Name		2. Operational Period						
North Complex		Date/Time: 10/05/20-10/06/20 (0600-0600)						
3. Medical Aid Stations / Ambulance Services / REMS								
Name	Location	Frequency	Advanced Life Support (ALS)					
			Yes	No				
Frontline Medical	Quincy ICP		RN at Trailer					
Ambulance 1	DP 130 (DAY)	Command	ALS					
Ambulance 2	DP 131 (NIGHT)	Command	ALS					
Ambulance 3	DP 120 (DAY)	Command	ALS					
Ambulance 4	DP 73 (DAY)	Command	ALS					
Ambulance 5	DP 73 (NIGHT)	Command	ALS					
Rapid Extraction Module Support (REMS)	Reference 204 for REMS Location	Command	ALS/BLS					
4. Air Rescue / Air Ambulance Services								
Name	Location	Type of Aircraft & Capability						
Care Flight 4	Beckwourth	ALS, 24 Hours (ETA 30 MIN)						
National Guard 821	Redding	ALS, Hoist, 24 Hour (ETA 30 MIN)						
Cal Fire 202	Susanville	BLS, Hoist, Day Only (ETA 30 MIN)						
CHP H14 / H16	Redding	ALS, Hoist, Day Only (ETA 30 MIN)						
5. Hospitals (all times estimated from incident location)								
Name & Level	GPS Datum – WGS 84 Degrees Decimal Minutes		Travel Time (From ICP)		Phone	Helipad		Address
	Lat:	Long:	Air	Gnd		Yes	No	
Plumas District Hospital (Level 4)	Lat: N 39° 56.4115'	W 124° 08.800'	5 MINS	20 MINS	530-283-7110	X		1065 Bucks Lake Rd Quincy, CA
	Long:							
Enloe Medical Center (Level 2)	Lat: N 39° 44.50'	W 122° 38.74'	30 MINS	2 HRS	530-332-7743	X		1530 Esplanade Rd Chico, CA
	Long:							
Oroville Hospital (Level 3)	Lat: N 39° 30.4667'	W 121° 32.6333'	30 MINS	3.5 HRS	530-532-8340	X		2767 Olive Highway Oroville, CA
	Long:							
Renown Medical Center (Level 2)	Lat: N 39° 31.52'	W 124° 05.45'	30 MINS	1.5 HRS	775-982-2005	X		1156 Mill St Reno, NV
	Long:							
U.C. Davis Medical Center (Level 1 Trauma/Burn)	Lat: N 38° 33.32'	W 121° 27.35'	45 MINS	3 HRS	916-703-6576	X		2315 Stockton Blvd. Sacramento, CA.
	Long:							
6. Division / Crew Emergency Pre-Plan		<i>Update and discuss with assigned resources daily.</i>						
Fireline EMT / Medic's Division / Branch Location								
Air Hoist site location site: Lat: / Long: / Elevation:								
Helispot: Lat: / Long: / Elevation:								
MED LZ:								
7. Prepared By (Medical Unit Leader)		8. Date/Time	9. Reviewed By (Safety Officer)		10. Date/Time			
MEDL Eric Williams MEDL(t) Mike Harris 		10/04/2020 1800	SOF1 Curt Schwarm 		10/04/2020 1800			



Medical Incident Report

FOR A **NON-EMERGENCY INCIDENT**: WORK THROUGH CHAIN OF COMMAND TO REPORT AND TRANSPORT INJURED PERSONNEL AS NECESSARY.

FOR A **MEDICAL EMERGENCY**: IDENTIFY ON SCENE INCIDENT COMMANDER BY NAME AND POSITION AND ANNOUNCE "MEDICAL EMERGENCY" TO INITIATE RESPONSE FROM COMMUNICATIONS

Use the following items to communicate situation to communications/dispatch.

1. CONTACT COMMUNICATIONS / DISPATCH (Verify correct frequency prior to starting report)

Ex: "Communications, Div. Alpha. Stand-by for Emergency Traffic."

2. INCIDENT STATUS: Provide incident summary (including number of patients) and command structure.

Ex: "Communications, I have a Red priority patient, unconscious, struck by a falling tree.

Requesting air ambulance to Forest Road 1 at (Lat./Long.)

"This will be the Trout Meadow Medical Incident, IC is TFLD Jones. EMT Smith is providing medical care."

Severity of Emergency AND Transport Priority (priority 1, 2, 3)	<input type="checkbox"/> RED / PRIORITY 1 Life or limb threatening injury or illness. Evacuation need is IMMEDIATE <i>Ex: Unconscious, difficulty breathing, bleeding severely, 2° - 3° burns more than 4 palm sizes, heat stroke, disoriented.</i> <input type="checkbox"/> YELLOW / PRIORITY 2 Serious Injury or illness. Evacuation may be DELAYED if necessary. <i>Ex: Significant trauma, unable to walk, 2° - 3° burns not more than 1-3 palm sizes.</i> <input type="checkbox"/> GREEN / PRIORITY 3 Minor Injury or illness. Non-Emergency transport <i>Ex: Sprains, strains, minor heat-related illness.</i>	
Nature of Injury or Illness & Mechanism of Injury		Brief Summary of Injury or Illness <i>(Ex: Unconscious, Struck by Falling Tree)</i>
Transport Request		Air Ambulance / Short Haul/Hoist Ground Ambulance / Other
Patient Location		Descriptive Location & Lat. / Long. (WGS84)
Incident Name		Geographic Name + "Medical" <i>(Ex: Trout Meadow Medical)</i>
On-Scene Incident Commander		Name of on-scene IC of Incident within an Incident <i>(Ex: TFLD Jones)</i>
Crew Patient Care		Name of Care Provider <i>(Ex: EMT Smith)</i>

3. INITIAL PATIENT ASSESSMENT: Complete this section for each patient as applicable (start with the most severe patient)

Patient Assessment: (IRPG PAGE 106)	Age:	Weight:	Chief Complaint:
Skin Signs: (color/moisture/temp)	Level of Consciousness:	BP:	HR:
			Respirations:
Treatment:			

4. TRANSPORT PLAN:

Evacuation Location (drop point, intersection, helispot, Lat. / Long, hazards)	Patient's ETA to Location:
--	----------------------------

5. ADDITIONAL RESOURCES / EQUIPMENT NEEDS:

Paramedic / EMT - Crews - Immobilization Devices - AED - Oxygen - Trauma Bag - IV/Fluid(s) - Splints - Rope rescue - Wheeled litter - HAZMAT - Extrication

6. COMMUNICATIONS: Identify State Air/Ground EMS Frequencies and Hospital Contacts as applicable

Function	Channel Name/Number	Receive (RX)	Tone/NAC *	Transmit (TX)	Tone/NAC *
COMMAND					
AIR-TO-GRND					
TACTICAL					

7. CONTINGENCY: Considerations: If primary options fail, what actions can be implemented in conjunction with primary evacuation method?
Be thinking ahead.

8. ADDITIONAL INFORMATION: Updates/Changes, etc.

REMEMBER: Confirm ETA's of resources ordered. Act according to your level of training
Be Alert - Keep Calm - Think Clearly - Act Decisively

*** Follow up with MEDL upon return to ICP ***



PHONE LIST

Operations Day	Kyle Jacobson	208-867-2445
Planning OPS	Jake Cagle	208-867-2128
Night OPS	Pat Laeng	208-867-2734
Branch II	Robert Bertolina	208-850-8175
DIV MM	Mark Mott	208-867-3472
DIV OO	Travis Stout	208-761-2635
FBAN	Rob Scott	208-713-7630
Situation	Mike Hoose	208-867-2942
Ordering	Jenn A.	208-867-3483
Supply	Jenn W.	208-854-9127
LOGS	Cheryl R.	208-863-6556
COML	Sal B.	208-850-2701
ITSS	James	208-863-0505
FACL	Aaron	208-854-9621
Communication	Unit	619-363-6887
Communication	Unit	619-359-3983
PIO	Unit	530-316-4487
DEMOB	Unit	916-296-7862
Finance	Unit	208-867-3128
Medical	Unit	208-867-2529

• Updated 10/04/20 Please Contact Communications for any additions or errors.

DEMOBLIZATION MESSAGE

For October 5, 2020

If you need **AIR TRAVEL** back to your home unit,
Please stop by the DMOB Unit located at the
ICP located at the Plumas County Fairgrounds
Seventy-Two (72) Hours prior to your
DMOB DATE.

This will ensure that the Travel Agent has plenty
Of time to secure you a flight.

If you are listed on the
Tentative DMOB list
Please plan accordingly so that the DMOB Process
Will be a simple one.
Make sure you turn in your CRT's or Shift Tickets
To the Finance Section Daily.

Thank you,
Hans Rohr, DMOB (T)

10/05/2020

TENTATIVE RELEASE

NORTH COMPLEX US-CA-PNF-001308

EQUIPMENT

E-355	0700	(DOZ2)	BARRY BROWN E-355
E-688	0730	(ES3)	ENG3 S/T 2140 C E-688
E-688.2	0730	(ENG3)	ENG3 MLV 607
E-68	0800	(AMBU)	MEDICAL SUPPORT TRAILER
E-423	0800	(SKG2)	DUKES EQUIPMENT E-423

OVERHEAD

O-1031	0700	(CRWB)	JOHNSON, BRANDON
O-1153	0715	(HEQB)	LEWIS, PHILLIP B
O-1138	0745	(HMGB)	GUEST, ANDREW J
O-926	0800	(BCMG)	ARECHIGA, FERNANDO
O-900	0800	(SEC1)	BARNETT, STEVEN C
O-979	0800	(SOFR)	BIRG, JEFFREY P
O-899	0800	(SEC1)	FINKE, ALEX J
O-1061	0815	(EQPM)	LUHNOW, TROY
O-1158	0815	(DIVS)	TORRES, RAYMOND
O-1131	1500	(DOCL)	SMITH, JO ANN
O-1151	1900	(PIOF)	BROWN, ALICE B
O-1098	1900	(SEC2)	PIZARRO, CARLOS GONZALEZ
O-1127	1900	(PIOF)	WILEY, KEVIN DERANTE

10/06/2020

TENTATIVE RELEASE

NORTH COMPLEX US-CA-PNF-001308

OVERHEAD

O-1199	1800	(AADM)	CROTTEAU, MICHAEL J
O-1146	2000	(FDUL)	BRIGGS, MARKUS SCOTT
O-1001	2000	(OSC2)	PHILIPSON, ABRAHAM DOMINICK

FINANCE MESSAGE

Thank you for submitting your times in the safest way possible. The options for submitting your CTR's and Shift Tickets are:

- **Electronic fillable PDF CTR/Shift Ticket.** Finance can email you forms directly. Make sure the forms are signed by the supervisor before submitting to Finance. In order to use fillable forms, you must have some version of Adobe Acrobat downloaded on your device, or you can send to your email and fill out.
- **Hard copy CTR/Shift Ticket.** You may fill out a hard copy CTR/Shift Ticket, snap a picture and email to Finance OR you may turn in your actual hard copy as usual. If you send in a picture, please make sure it is legible and includes the supervisor's signature at the bottom. The phone numbers listed below are hard line phones, so texting does not work.

PLEASE:

- Crews need to include a manifest with their first CTR.
- Try to submit your times at least every other day. There will be a drop box at Haskins for time submission. We will have a driver bring them daily to Finance at ICP.
- Write your email on your CTR
- Hazard pay justifications are required on your CTR's in comments section. "H=Hazard" is not enough.

WHEN YOU ARE CLOSE TO DEMOB:

- Give Finance a "Courtesy Call" to make sure all your documents have been received.
- Follow the demob plan instructions based on your travel route home. This will determine whether your demob will be in-person or remote.
- Submit all time documentation (including travel home) ahead of demob.
- Send only one representative per resource to finance.
- Abide by scheduled demob time or call finance for an unscheduled demob.

EMAIL: 2020.northcomplex.finance@firenet.gov

Phone: 208-867-3128

EXTENSION PROCESS

Due to lack of resources nationwide and the inability to obtain new resources to replace those that are reaching their maximum length of assignment, the following guidelines apply.

HEALTH, READINESS, AND CAPABILITY MUST BE CONSIDERED PRIOR TO ASSIGNING INCIDENT PERSONNEL BACK TO BACK ASSIGNMENTS. THE HEALTH AND SAFETY OF INCIDENT PERSONNEL AND RESOURCES WILL NOT BE COMPROMISED UNDER ANY CIRCUMSTANCES.

Federal employees, Local and out of state cooperating agencies

1. Obtain written approval from home unit supervisor
2. Obtain written approval from DIVS for extension or crew swap
3. See Resources Unit at ICP 4-5 days prior to 14th working day
4. If approved to extend, obtain extension form from DMOB
 - Extension options:
 - i. Extend to 21 days (exclusive of travel to and from incident. Time spent in staging and preposition status count towards the 21 day assignment.)
 - ii. Extend to 30 days. Inclusive of mandatory days off and exclusive of travel. (must have 2 days R&R between day 15-21)
5. Extension form needs to be signed by approvers listed.
6. For crew swap, bring 213 (Equipment Operator/Crew Change) to Check-in with Operations signature, method of travel, names of all personnel replacing existing crew, and home dispatch unit contact information.
 - Note crew swap on time documents and provide to finance
 - Replacement crew **must** arrive on 14th day of the existing crews work assignment and be available to work the following day
 - Bring fireline safety cards and ID.

Private contractors

1. Obtain written approval from Operations on 213 (general message) and bring to Resources Unit.
 - After working 14 days you must take at least 2 days R&R unpaid and can return to incident for an additional 14 day assignment.
 - At any time between day 1-14 you can swap personnel and provide information of new crew members to Check-In and Finance.
 - After a 30-day assignment, an extra 14 days can be considered.



Local Government Resources on CFAA


If you are demobing from an incident and there is no OES AREP on site
F-42 thru the Incident Finance Section Chief or the Incident Commander
One of them must sign your 42's

The Incident keeps the Pink copy and you keep the Golden.
The Original and Green you mail to OES Headquarters as per the
instructions on the front of your F-42

OES JOB AIDS, FORMS, F-42 SAMPLES AND CFAA AGREEMENT



Your Region 3 OES AREP
Patrick Titus
916-634-9225



Human Resource Message

Monday October 5 2020

REBOOT EXPECTATIONS + YOUR RIGHTS AND RESPONSIBILITIES 2.0

Rights:

- ✦ To work in a harassment-free environment where people treat one another with dignity, equity, courtesy and respect.
- ✦ To say "no" to unwelcome advances or requests for favors.
- ✦ To file complaints or grievances through appropriate avenues.

Responsibilities:

- ✦ To behave in a manner that treats people with dignity, equity, courtesy and respect.
- ✦ To abide by agency and incident ethics and conduct regulations including zero tolerance for drugs and alcohol in the work environment.
- ✦ To report any harassment or other inappropriate behavior you observe or Experience. **If you see something, say something.**

ALSO

- ✦ HR is available to assist you with personal issues that may have you overwhelmed.

Conduct and Behavior

- ✦ This team is committed to "**ZERO TOLERANCE**" of careless, illegal, inappropriate and unsafe actions
- ✦ **Alcohol and/or illegal drugs are NOT** allowed within the incident environment or while assigned to the incident. Local Law Enforcement Officials will be called to deal with any suspected illegal activities. Each employee has the responsibility to be ready, willing and able to perform the duties for which they are qualified.
- ✦ **Sexual Harassment**
Inappropriate actions or comments will not be tolerated. Everyone is expected to act in a professional manner. It is your responsibility to stop inappropriate actions or comments immediately upon becoming aware of such. Sexual Harassment must be reported to the Human Resource or Incident Commander. When outside of your designated sleeping area, you are required to wear at least a shirt, appropriate shorts, and shoes or sandals. If you need clarification of these expectations contact the Human Resource Specialist or IC. What we PERMIT we PROMOTE!!!

Feel free to call/text or come by the HRSP yurt if you have questions, concerns, or just want to chat. ~ HRSP: Adam Alvarez – (707) 373-8715



North Complex Training Message



Below are the QR Codes needed to register and check out of the training program. Follow instructions in each form carefully as there are required documents we must receive to complete your training package.

If you are missing any required forms stop by training at the Incident Command Post or I can email you electronic versions, just contact me!

EMIL PICCHI, TNSP

(650) 520-5102

epicchi@woodsidefire.org

I am available at ICP or by phone, text, or email from 0630-2130 daily.

Training Check in

Trainee Exit Interview



WATER SOURCE USE LOG

DATE: _____ INCIDENT: _____

DIVISION/GROUP: _____

WATER TENDER VENDOR OR AGENCY ID: _____

WATER SOURCE LOCATION	HYDRANT	OPEN SOURCE (POND, CREEK)	TANK	GALLONS USED	PROPERTY OWNER CONTACT INFO

TURN IN TO FINANCE EQUIPMENT TIME DAILY

This document is intended to track, record, and validate the amount of water used on an incident. It is not intended to review the performance of equipment using water on an incident.

Maidu Requests for Visiting Homeland

1. "Be good to the land and the land will be good to you." Maidu quote

Thank you fire fighters for helping us keep our homes and cultural sites safe.

2. Enjoy your visit in the Mountain Maidu and Valley Maidu homelands.

Archeological sites and the resources they contain are not public property. A place, site or resource may have significance to a family or local tribe, which often carries with it a special level of protection.

3. Take care to avoid injuries.

Cultural sites are very old and fragile. Archeological resources are anything over 50 years old and can therefore erode easily. Also, historic dump sites can be hazardous, with sharp glass, rusty metal, and compounds and chemicals that can harm you.

4. Enjoy with care.

Oil from skin damage pictographs (rock paintings) and petroglyphs (rock carvings). It ruins irreplaceable historic resources, and it is illegal.

5. Don't touch the knickknacks.

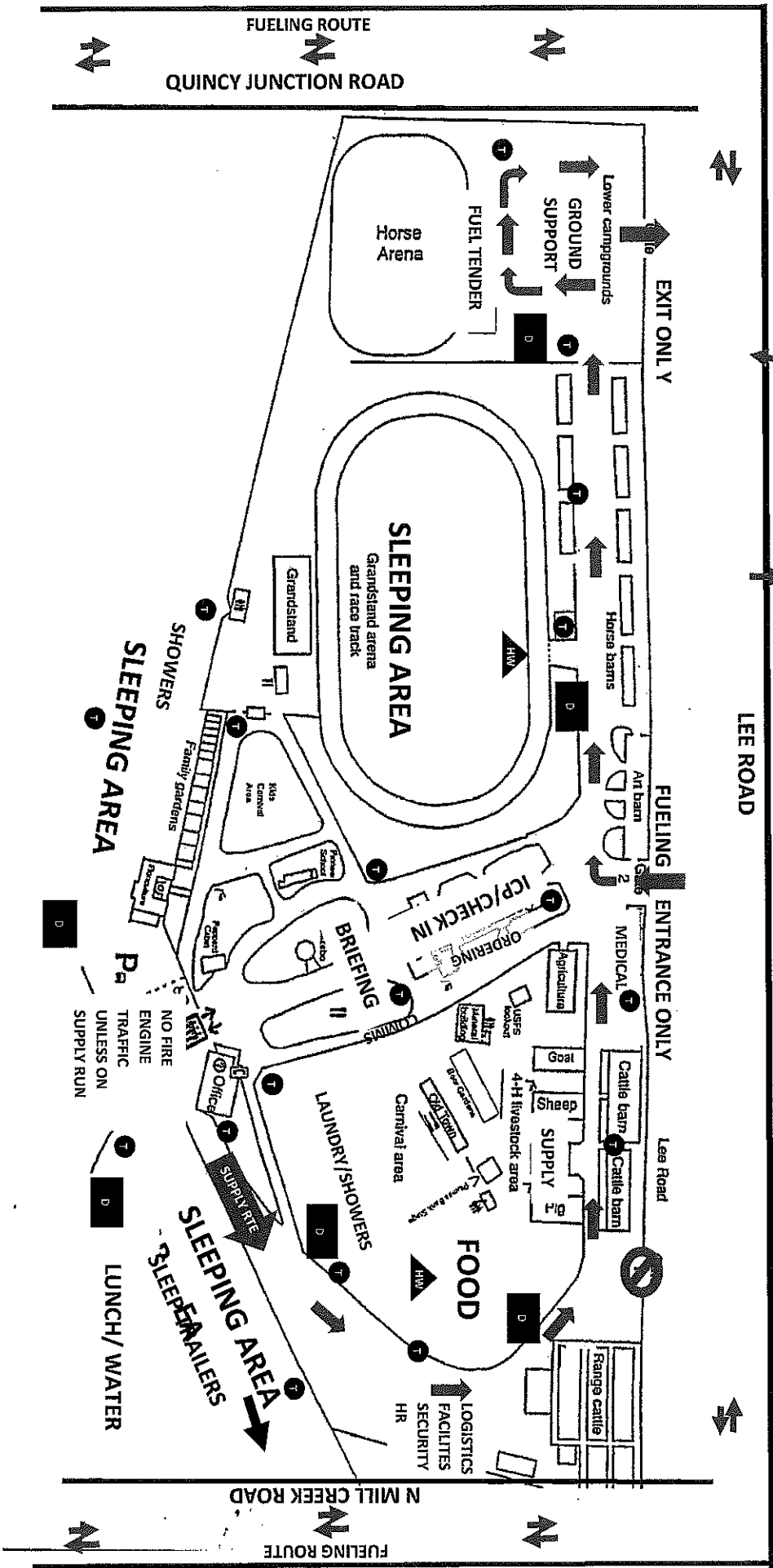
ALWAYS LEAVE ARTIFACTS RIGHT WHERE YOU FIND THEM. Out of context, artifacts mean little to archeologists. Often the most important aspect of archeological resources is their relationship to the place and other adjacent resources. Archeological sites and artifacts are our direct link to stories that otherwise might not be told. How can these stories be complete or accurate if the setting is altered or lost? For this and other reasons, it is illegal to move or remove artifacts.

6. Feel free to discover.

Some of the sites are identified, and some sites are not recorded. If you happen to come across a cultural site we ask you to treat it like you would any cultural artifact. And note the location and report it to a Resource Advisor.

Speak with resource advisors about the potential for archaeological sites being located adjacent to roads or proposed fire lines. It's easy to destroy features and artifacts in the dark.

- Over approximately 160 years, many changes have reshaped tribal relationships with these vast landscapes as well as with each other, and yet our knowledge of and responsibilities to these incredibly rich and vast landscapes remains strong. We appreciate your dedication to care for and building your own relationships with our natural environment while protecting these fragile and irreplaceable resources!



GROUND SUPPORT
INSPECTION
MAINTAINANCE
DEMOB VEHICLES

LEE ROAD

N MILL CREEK ROAD

QUINCY JUNCTION ROAD

This page left intentionally blank

CALIFORNIA INTERAGENCY INCIDENT MANAGEMENT TEAM 4

EXPECTATIONS

Welcome to this Incident.
Thank You for your Cooperation & Support!



2020

CONDUCT AND BEHAVIOR

This team is committed to “ZERO TOLERANCE” of careless, illegal, inappropriate and unsafe actions.

Alcohol and/or illegal drugs are **NOT allowed** within the incident environment or while actively assigned to the incident. Local Law Enforcement Officials will be called to deal with any suspected illegal activities. Each employee has the responsibility to be ready, willing, and able to perform the duties for which they are qualified.

Sexual Harassment

Inappropriate actions or comments will not be tolerated. Everyone is expected to act in a professional manner. It is your responsibility to stop inappropriate actions or comments immediately upon becoming aware of such. Sexual Harassment must be reported to the Human Resource Specialist or Incident Commander. When outside of your designated sleeping area, you are required to wear at least a shirt, appropriate shorts, and shoes or sandals. If you need clarification of these expectations contact the Human Resource Specialist or IC. What we PERMIT we PROMOTE!!!!

SAFETY

The commitment to and accountability for safety is a joint responsibility of firefighters, managers and administrators. Individuals must personally be committed and responsible for their own performance and accountability. Everyone assigned to this incident can expect an assignment that follows all safety rules & regulations. Every person is expected to perform his or her duties in compliance with all known safety practices at all times. Anything less is unacceptable.

EMPHASIS AREAS

Training

All trainees and trainers are expected to follow the procedures outlined in the California Interagency Incident Management Team 4 **Training Expectations – See back page.**

Evaluations

All supervisory personnel assigned will complete an ICS 225 Incident Personnel Performance Rating form for their assigned resources according to agency policy or contractual agreement.

Injuries/Claims

Ensure all injuries and potential claims are reported to the Comp/Claims Unit for completion of appropriate paperwork. Contract claims will be reported to the Procurement Unit Leader.

Work Rest Cycles

The 2: 1 work/rest ratio is mandatory. For every two hours on shift you will be required to rest for one hour. Every effort shall be used to limit work hours to a maximum of 16. If circumstances require you to exceed 16 hours, this needs to be coordinated in advance with your supervisor and the Justification/Mitigation form completed to support the excessive hours prior to submitting for approval by the IC. It is your responsibility to comply with this direction and provide the appropriate documentation to your Supervisor and Finance.

Position Qualifications

Personnel shall only be assigned to positions for which they are qualified. Proof of qualifications shall be approved prior to being assigned to any fire line position. Non-fireline positions may be filled based on the word of the employee pending home unit confirmation, which must be requested immediately. Contract dozer operators, tactical water tender operators and contract fallers must provide proof that they have received the annual fire refresher training.

Engagement/Disengagement

The 10 Standard Orders & 18 Watchout Situations will be followed at all times and mitigated as needed. Staying aware of your situation is critical. This includes Geographic Area and incident briefings. Follow the Risk Management Process outlined in the Incident Response Pocket Guide.

Debriefing

All Branch Directors/Division/Group Supervisors will report to their Supervisor and Situation Unit at the end of the operational period for debriefing with emphasis on the accomplishment of objectives. All unit logs (ICS 214) will be turned in after the debriefing to Documentation reflecting accomplishment and/or special incidents that occurred during the operational period.

Crew Time Reports/Shift Tickets

It is your responsibility to ensure all time is properly accounted for and recorded each shift. The records are to be reviewed and signed by the next level supervisor. A finance "Rules of Engagement" document will be provided in the IAP explaining further requirements.

Social Media

It is your responsibility to know and understand guidelines for firefighter photography, video and social media use. California Interagency Incident Management Team 4 goal is simple: to participate online in a respectful, relevant way that protects our incident's professional reputation, does not confuse the public about the incident and follows the letter and spirit of the law. Be mindful that social media postings can be viewed as unprofessional, damage careers and lead to disciplinary actions. For further information, contact the Public Information Officer.

We look forward to working with you as a valuable member of this effort. If you have any questions or feedback, please feel free to contact any Command and General Staff Member.

JAY KURTH - Incident Commander

ROCKY W. OPLIGER - Deputy Incident Commander

THANK YOU FOR YOUR COOPERATION AND GOOD WORK!!

This page left intentionally blank

