

CORRECTED
COPY



INCIDENT ACTION PLAN NORTH COMPLEX

NORTH ZONE / SOUTH ZONE

CA-PNF-001308
P5NFZ7 (0511)



TUESDAY

OPERATIONAL PERIOD

10/6/2020 0600 HOURS – 10/7/2020 0600 HOURS


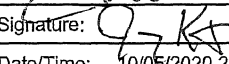


0600 - Day Operations Briefing

1800 - Night Operations Briefing

This page left intentionally blank

INCIDENT OBJECTIVES (ICS 202)

1. Incident Name:	2. Operational Period:	
NORTH COMPLEX	Date/Time From: 10/06/2020 0600 TUE	Date/Time To: 10/07/2020 0600 WED
3. Objective(s):		
<p><u>Leaders Intent:</u> Defend against threats to life, communities, commercial timber, critical infrastructure and natural, cultural and historic values.</p> <p><u>Management Objectives:</u></p> <ul style="list-style-type: none"> · Utilize nationally recognized risk management processes to minimize threats to the public and emergency responders. · Use risk-based decision making and utilize strategies involving MIST to protect and defend cultural values and natural resources. · Foster and maintain positive relationships with all stakeholders and the public by sharing critical information so timely decisions and actions can be implemented. · Manage incident cost effectively for the values at risk through regular and ongoing cost analysis. · Follow identified standard procedures to minimize the spread of Covid-19 to all functions of the incident. <p><u>Control Objectives:</u></p> <ul style="list-style-type: none"> · Keep all contained fires within existing perimeters. <p>Keep the fire:</p> <ul style="list-style-type: none"> · South of Quincy, Meadow Valley, the 24N29X road system, and the eastern portion of the Buck's Lake Wilderness boundary north of Silver Lake · North of Butte and Yuba County line and the Plumas and Sierra County line · West of 24N51B and State Highway 70 corridor · East of the West Zone demarcation lines 		
4. Operational Period Command Emphasis:		
Due Diligence		
General Situational Awareness:		
The mediocre teacher tells. The good teacher explains. The superior teacher demonstrates. The great teacher inspires.		
5. Site Safety Plan Required? Yes <input type="checkbox"/> No <input checked="" type="checkbox"/>		
Approved Site Safety Plan(s) Located at:		
6. Incident Action Plan (the items checked below are included in this Incident Action Plan):		
<input checked="" type="checkbox"/> ICS 202 <input checked="" type="checkbox"/> ICS 203 <input checked="" type="checkbox"/> ICS 204 <input checked="" type="checkbox"/> ICS 205 <input type="checkbox"/> ICS 205A <input checked="" type="checkbox"/> ICS 206	<input type="checkbox"/> ICS 207 <input checked="" type="checkbox"/> ICS 208 <input checked="" type="checkbox"/> ICS 220 <input checked="" type="checkbox"/> Map/Chart <input checked="" type="checkbox"/> Weather Forecast/Tides/Currents	Other Attachments: <input checked="" type="checkbox"/> COVID-19 PROTOCOLS <input checked="" type="checkbox"/> TENTATIVE DMOB & TIPS <input checked="" type="checkbox"/> OTHER ATTACHMENTS <input type="checkbox"/> _____
7. Prepared by: THOMAS MARCHANT Position/Title: PSC1	Signature: 	
8. Approved by Incident Commander:	Name: JAY KURTH	Signature: 
ICS 202	IAP Page	Date/Time: 10/05/2020 2200

ORGANIZATION ASSIGNMENT LIST	
1. Incident Name North Complex	
2. Date Prepared 10/05/2020	3. Time 2200
4. Operational Period: October 6 - 7, 2020 0600 - 0600 Day Shift 0600-1800 Night Shift 1800 - 0600	
Position	Name
5. Incident Commander and Staff	
Incident Commanders	Jay Kurth / Jaime Gamboa (T)
Deputy IC	Rocky W. Opliger
Safety Officer	Mike Alforque, Patrick Dotson
COVID Safety Officer	Curt Schwarm
Information Officer	Kristen Miller / Terry Krasko
Liaison	Rocky W. Opliger
6. Agency Representatives	
Agency	Name
Canadian Liaison	Dennis Rexin / Michael McCulley
USFS PNF AA	Chris Carlton
USFS PNF AA	Barbara Drake
USFS PNF AREP	Dave Brillenz, Feather River RD
CHP	Erik Egide
SPI	Steve Dubonis
WM. Beatty & Assoc.	John Vann
CAL OES	Pat Titus
COVID Advisor	Mike Crotteau
CCC	Ben Herbert
7. Planning Section	
Chief	Lance Noxon / Thomas Marchant (T)
Resources Unit	Mike Vetti / Tom Reaves / Joe Scuri Logan Brown (T)
Situation Unit	M. Hoose / J. Erickson / P. Coombs (T)
FBAN	Rob Scott
READ	Linn Gassaway
ITSS	James Whiteside / Tony Yang Daren Howard (T)
GISS	Chris Clervi / Matthew Eister / Chris Barrett
Demob Unit	Kelly Mosinski (T) / Hans Rohr (T)
Training Specialist	Emil Picchi
HRSP	Adam Alvarez
Documentation	Gianna Vaccaro
IMET	Jeff Colton
ARA	Mark Copple
DPRO	D. Rossoffi / R. Toby (T) / Z. Jackson (T)
8. Logistics Section	
Chief	Cheryl Raines / Tracy Stelman / Martie Hale
Communications Unit	Sal Bonilla Jr. / Kevin Janes
Medical Unit	Mike Harris / Eric Williams
Food Unit	Sue Zahn
Facilities Unit	Jan Palecek
Ordering	Robert Griffith
Supply Unit	Jennifer Wells / Jennifer Armstrong (T)
Ground Support	Ron Brewer / Jeff Burch

9.	Operations Section
Day Operations	Kyle Jacobson
West Zone Operations	Jeff Edson
Planning Operations	Jake Cagle
Staging	
a. Branch II	
Branch Director	Robert Bertolina
Division MM	Mark Mott / John Enneking (T)
Division OO	Travis Stout / Ryan Regelin (T)
Division QQ	Mike Good
Contingency	Jesse Plummer / Dana Pelton
	Aaron Woodham (T)
b. Branch V	
Branch Director	Abraham Philipson (T)
Division Z/BB/DD/GG	Gary Craig Moore (T) / John Furr (T)
c. Night Branch	
Branch Director	Pat Laeng
Division Z/BB/DD/GG	
Division OO	Patrick Callahan / Steve Pevenage (T)
d. Air Operations Branch	
Branch Director	Galen Young
e.	
f.	
10.	Finance Section
Finance Section Chief	Judy Reynolds
Time Unit	Sheila Miner / Loni Holt / Mike Turos
Equipment Time	Evelyn Trujillo
Personnel Time	Anna Reiber
Procurement Unit	Craig Ericson
Cost	Vicki Wilson
Comp /Claims	Scott Parsons
Tom Reaves 10-5-2020 2200 HRS	



North Complex Fire Weather Forecast



Forecast Number: 46
Office Responsible: CA-PNF
Shift Date: Tuesday, Oct 6, 2020
Forecast Issued At: 2000 hrs. 10/05/2020

Incident Meteorologist: Jeff Colton
Jeff Colton
Forecast For Shift Times: 0600 - 0600

WEATHER DISCUSSION:

...Increasing Southerly Winds, Chance of Rain Friday and Saturday...

A significant change to the weather pattern will be occurring late this week as a Pacific storm system taps into leftover moisture from Tropical Storm Marie in the Eastern Pacific Ocean. Ahead of this approaching storm, gusty south to southwest winds will be developing starting Wednesday afternoon and persisting into the weekend. Temperatures will be cooling with humidity values rising over the next several days.

WEATHER FORECAST:

WEATHER: Widespread haze and smoke, otherwise clear.

TEMPERATURES: **Ridges/High Valleys:** Highs: 70-75 F / 21-24 C Lows: 35-45 F / 2-7 C
Valleys/Mid-Slopes: Highs: 82-88 F / 28-31 C Lows: 55-60 F / 13-16 C

HUMIDITY: **Ridges/Slopes:** Min: 14-18% Max: 25-35%
Valleys: Min: 12-16% Max: 50-70%

20 FT WINDS: **Ridges:** Downslope/down-valley 8-14 mph / 14-23 km/h with gusts to 25 mph / 40 km/h until 1200... then winds becoming southwest 5-10 mph / 8-16 km/h with gusts to 22 mph / 35 km/h during the afternoon. Winds returning to downslope/down-valley 5-10 mph / 8-16 km/h with gusts near 20 mph / 32 km/h after 2200.

Valleys: Downslope/down-valley 0-4 mph / 0-6 km/h until 1300... then winds becoming upslope/up-valley 4-8 mph / 6-13 km/h. Winds returning to downslope/down-valley 2-5 mph / 3-8 km/h after 2100.

CHANCE OF WETTING RAIN: 0 percent.

LAL: 1.

A.M. INVERSION/THERMAL BELT: 4000-6000 ft. / 1200-1800 m MSL.

TRANSPORT WINDS: Northeast 15 mph / 24 km/h until 1200, then southwest 15 mph 24/ km/h.

OUTLOOK FOR WEDNESDAY:

Increasing clouds with areas of smoke and haze. Not as hot with temperatures cooling into the 70s to lower 80s F / 20s C. Minimum humidity levels will bottom out between 15 and 25 percent by late afternoon. Northeast winds in the morning gusting up to 20 mph, shifting to the southwest after 1100 with gusts up to 25 mph, mainly along the ridges. Local eddying of winds in steep valleys and stream confluences should be expected.

EXTENDED OUTLOOK:


Thursday through Saturday: Breezy to windy through the period with south to southwest winds gusting up to 35 mph / 55 km/h along the ridges. Turning colder with humidity levels rising each day. Scattered to numerous showers developing Friday and continue through Saturday night with wetting rain likely.



Weather Word of the Day: Dynamic Lifting – The forced uplifting of air from various atmospheric processes, such as weather fronts, and cyclones.

← *Latest Weather Observations near the Incident*

FIRE BEHAVIOR FORECAST

FORECAST NUMBER: 46	TYPE OF FIRE: Wildland
FIRE NAME: North Complex	OPERATIONAL PERIOD: October 6, 2020
DATE ISSUED: October 5, 2020	TIME ISSUED: 20:00
UNIT: Plumas National Forest	SIGNED:  Robert Scott – 530.990.4048c

INPUTS

WEATHER SUMMARY: Widespread haze and smoke, otherwise clear. Temperatures will be cooling with humidity values rising over the next several days.

Temperatures: Day Ridges: 70–75 Degrees (21-24 C) Valleys/Canyons: 82–88 Degrees (28-31 C)
Night 35–45 Degrees (2-7 C) 55–60 Degrees (13-16 C)

Relative Humidity: Ridges: Min 14%-18% Max 25%-35% Valleys: Min 12%-16% Max 50%-70%

20 FT Winds: Ridgetop: Downslope/down valley 8-14 mph with gusts to 25 mph becoming southwest 5-10 mph with gusts to 22 mph in the afternoon. Evening winds downslope/down valley 5-10 mph with gusts to 20 mph.

Slope/Valley: Downslope/down valley 0-4 mph becoming upslope/up valley 4-8 mph. Evening winds downslope/down valley 2-5 mph.

Fuels and Fire Behavior Advisory for Northern California areas below 3000 feet was updated – see link in Safety Message below

Wildland Fire Assessment System Outputs (PSA NC07 – Northern Sierra):

- Severe Fire Danger Index – High
- 1000 Hour FM – 7% (3rd Percental)
- 100 Hour FM – 6% (3rd Percental)
- ERC – 85 (97th Percental)

Incident Weather Thresholds

RH Below 19%, Mid Flame Wind Speed Greater Than 8 MPH, Temperature Above 80 Degrees.

Weather is forecast to exceed thresholds but may not do so at the same time.

OUTPUTS

GENERAL FIRE BEHAVIOR:

Weather will begin transitioning to a more normal daily pattern. Upslope/upcanyon flows will slowly return to the fire area. Smoke from area fires will continue to influence our local winds and fire behavior. Clear conditions will signal the potential for greater fire behavior and should be monitored as an indicator of transitions from surface to isolated torching.

SPECIFIC:

Branch II:

DIV OO (River South) – Fire is closing in on the penstocks. Forecast shift in wind direction could accelerate movement toward the east. Clear air will increase fire intensity. Moderate and continuous surface fuels are present and spread will continue until fuels are consumed.

DIV OO (River North) – Increased threat of spotting moving into today. Forecast winds will push embers parallel to or across the river. Fire established in the 2008 BTU Lightning Complex fire scar above Rock Creek could exhibit rapid rates of spread with wind and slope alignment. Fine fuel is dry and abundant (See **Fuels and Fire Behavior Advisory**). Shading from smoke or cloud cover will affect intensity. Breaks in smoke, especially, will lead to rapid changes in fire intensity and speed. Transition to flatter terrain and cooler conditions near The Big Hill and North Valley should reduce fire intensity.

DIV QQ – Winds are forecast to cross control lines starting today. Spots outside the line during periods of low RH may transition from surface fire to isolated torching in timber fuels. POI of 80% can be expected during daytime hours with short range spotting possible. Conditions will dry into the evening and early morning hours above the inversion. Surface spread will persist until wind shifts to a easterly flow during the evening hours.

DIV MM – Fire movement down the North Fork Feather River is unlikely, but the greatest threat is during the morning hours when peak downslope winds. Southwest winds are forecast and could spread embers from interior torching to the east of the large spot. The thermal belt will return, and fire behavior could remain active until mixing occurs after sunup. Monitor fire behavior to identify thermal belt location and monitor fire location for the potential roll out.

Branch V – Except low to moderate fire behavior outside containment lines. Timber fuel models will exhibit the greatest intensity with torching and short-range spotting.

AIR OPERATIONS:

Smokey conditions deteriorating into the afternoon as wind shifts to a westerly flow

SAFETY

Base all actions on current and expected behavior of the fire - **Fuels and Fire Behavior Advisory for Northern California**
https://www.predictiveservices.nifc.gov/fuels_fire-danger/Fuels_Fire_Behavior_Advisory_N-CA.pdf

Division/Group Assignment List (ICS 204 WF)
Controlled Unclassified Information//Basic

1. Incident Name:		3.				
NORTH COMPLEX		Branch:		Division/Group:		
2. Operational Period:		II		MM		
Date/Time From: 10/06/2020 0600 TUE	Date/Time To: 10/07/2020 0600 WED					
4. Operations Personnel						
OPERATIONS CHIEF	KYLE JACOBSON		BRANCH DIRECTOR	ROBERT BERTOLINA		
DIVISION/GROUP SUPERVISOR	MARK MOTT JOHN ENNEKING - LWD 10/19		BRANCH SAFETY	SANDY FAST - LWD 10/19		
5. Resources Assigned this Period						
Strike Team / Task Force / Resource Designator	LWD	Leader	Number Persons	Drop Off PT./Time	Pick Up PT./Time	
HC1 FLATHEAD UNIT CREW NO C12 C-229	10/09	RYAN WIECHULA	20	QUINCY/0600	QUINCY/1800	
HC1 RANGER 1 C-243	10/17	JARED STEPHENS	20	QUINCY/0600	QUINCY/1800	
HC1 RHINO 1 C-244	10/17	TAYLOR STUART	20	QUINCY/0600	QUINCY/1800	
HC2 FIRESTORM 6 C-175	10/17	SUREN GAZARYAN	20	QUINCY/0600	QUINCY/1800	
ENG5 TKO #15 E-958	10/14	TJ LEWIS	3	QUINCY/0600	QUINCY/1800	
ENG6 AVFD 3755 E-1003	10/15	JEFF FOX	3	QUINCY/0600	QUINCY/1800	
WTT2 SILVER STATE E-937	10/14	VICTOR OFIESH	2	QUINCY/0600	QUINCY/1800	
WTS2 ALLIED WATER SUPPLY E-375	10/16	JOSH ANDERSON	1	QUINCY/0600	QUINCY/1800	
WTS2 PRECISION TOWING E-377	10/12	DANNY GRAY	1	QUINCY/0600	QUINCY/1800	
DOZ1 BARRY BROWN E-262 → CONTING	10/08	EDWIN MACHUSE	2	QUINCY/0600	QUINCY/1800	
DOZ2 LONESTAR ENT E-320	10/13	BRYAN SUTTLES	2	QUINCY/0600	QUINCY/1800	
DOZ2 ALGERINE WEST E-750 ↓	10/07	DAVE WARREN	3	QUINCY/0600	QUINCY/1800	
SKG2 PITMAN RESOURCES E-185	10/17	BLAZE WALTEE	2	QUINCY/0600	QUINCY/1800	
SKG2 OBEDIAH 1 E-274	10/07	DANNY WEBB	4	QUINCY/0600	QUINCY/1800	
SKG2 NATHAN SMITH E-424	10/23	TAARON DAVIS	2	QUINCY/0600	QUINCY/1800	
MAST BLACK NIGHT FIRE SUPPORT E-794	10/13	OLAFUR HALLDORSSON	1	QUINCY/0600	QUINCY/1800	
SKD2 WY-EAST FORESTRY E-670	10/09	DEREK WINTER	2	QUINCY/0600	QUINCY/1800	
SKD2 WARNER ENTERPRISES E-671	10/08	JAMES VAUGHN	2	QUINCY/0600	QUINCY/1800	
FEL1 MORRIS FORESTRY E-659 10/8 BRETT MORRIS 2						
8. Division/Group Communication Summary						
Function	Channel	RX Frequency N/W	RX Tone/NAC	TX Frequency N/W	TX Tone/NAC	Mode
COMMAND	2 NIFC C26	172.5500	107.2	164.8625	107.2	A
COMMAND	4 NIFC C3	170.4250	107.2	168.0750	107.2	A
COMMAND	5 NIFC C44	172.5375	107.2	168.5125	107.2	A
TACTICAL	9 CDF T5	151.2500	192.8	151.2500	192.8	A
AIR TO GROUND	13 A/G CMD	167.9500	NONE	167.9500	NONE	A
AIR TO GROUND	14 A/G TAC	168.4000	NONE	168.4000	NONE	A
9. Prepared By (Resource Unit Leader)		Approved By (Planning Section Chief)		Date	Time	
LOGAN BROWN		THOMAS MARCHANT		10/05/2020	2200	

Division/Group Assignment List (ICS 204 WF)
Controlled Unclassified Information//Basic

1. Incident Name:		3.				
NORTH COMPLEX		Branch:		Division/Group:		
2. Operational Period:		II		MM		
Date/Time From: 10/06/2020 0600 TUE	Date/Time To: 10/07/2020 0600 WED					
4. Operations Personnel						
OPERATIONS CHIEF	KYLE JACOBSON	BRANCH DIRECTOR		ROBERT BERTOLINA		
DIVISION/GROUP SUPERVISOR	MARK MOTT JOHN ENNEKING - LWD 10/19	BRANCH SAFETY		SANDY FAST - LWD 10/19		
5. Resources Assigned this Period						
Strike Team / Task Force / Resource Designator	LWD	Leader	Number Persons	Drop Off PT./Time	Pick Up PT./Time	
SKD2 JW BAMFORD E-758			2	QUINCY/0600	QUINCY/1800	
PUMP MACE & MACE PUMP #2 S-225.2			1	QUINCY/0600	QUINCY/1800	
TFLD O-1384			1	QUINCY/0600	QUINCY/1800	
HEQB O-1271		N	1	QUINCY/0600	QUINCY/1800	
HEQB (T) O-1375		N	1	QUINCY/0600	QUINCY/1800	
HEQB (T) O-1225			1	QUINCY/0600	QUINCY/1800	
FMOD FALM BROTHERS O-697			2	QUINCY/0600	QUINCY/1800	
EMPF O-826			1	QUINCY/0600	QUINCY/1800	
EMTF O-1278			1	QUINCY/0600	QUINCY/1800	
6. Control Operations/Work Assignments:						
Cold trail and construct direct line on flank and spot adjacent to Highway 70 corridor. Coordinate with West Zone Division T on Tactical Frequency 154.2875 (VFIRE25).						
7. Special Instructions:						
Backhaul all trash, modules need to take all trash back to ICP. Drafting restrictions to prevent spread of deadly fungus to endangered frogs. Avoidance Flagging: North Complex will be red and black candy striped. Ambulances available branch-wide.						
HC2 EARTH INDUSTRIES C-252 10/19 JAVIER IBARRA 20 SKG2 RIMROCK E-183 10/7 TYLER WILLIAMS 2						
8. Division/Group Communication Summary						
Function	Channel	RX Frequency N/W	RX Tone/NAC	TX Frequency N/W	TX Tone/NAC	Mode
COMMAND	2 NIFC C26	172.5500	107.2	164.8625	107.2	A
COMMAND	4 NIFC C3	170.4250	107.2	168.0750	107.2	A
COMMAND	5 NIFC C44	172.5375	107.2	168.5125	107.2	A
TACTICAL	9 CDF T5	151.2500	192.8	151.2500	192.8	A
AIR TO GROUND	13 A/G CMD	167.9500	NONE	167.9500	NONE	A
AIR TO GROUND	14 A/G TAC	168.4000	NONE	168.4000	NONE	A
9. Prepared By (Resource Unit Leader)		Approved By (Planning Section Chief)		Date	Time	
LOGAN BROWN		THOMAS MARCHANT		10/05/2020	2200	

Division/Group Assignment List (ICS 204 WF)
Controlled Unclassified Information//Basic

1. Incident Name:		3.				
NORTH COMPLEX		Branch:		Division/Group:		
2. Operational Period:		II		OO		
Date/Time From: 10/06/2020 0600 TUE	Date/Time To: 10/07/2020 0600 WED					
4. Operations Personnel						
OPERATIONS CHIEF	KYLE W JACOBSON		BRANCH DIRECTOR	ROBERT BERTOLINA		
DIVISION/GROUP SUPERVISOR	TRAVIS STOUT RYAN REGELIN - LWD 10/18 (T)		BRANCH SAFETY	SANDY FAST - LWD 10/18		
5. Resources Assigned this Period						
Strike Team / Task Force / Resource Designator	LWD	Leader	Number Persons	Drop Off PT./Time	Pick Up PT./Time	
<i>C-245</i> HC1 VISTA GRANDE IHC C-245 → <i>NIGHT 00</i>	10/18	BRETT PASCALE	18	QUINCY/0600	QUINCY/1800	
HC1 FEATHER RIVER IHC (CREW 3) C-248	10/19	ROBERT DANIELS	20	QUINCY/0600	QUINCY/1800	
HC1 SALISH UNIT CREW NO C7 C-228	10/09	RHYS PASCAL	20	QUINCY/0600	QUINCY/1800	
HC1 BURNS LAKE UNIT CREW NO C10 C-230	10/09	BRETT LEVERSAGE	19	QUINCY/0600	QUINCY/1800	
HC1 COASTAL 1 C-241	10/17	USKA BEATTY-SMITH	20	QUINCY/0600	QUINCY/1800	
HC1 FIRE DEVIL 1 C-242	10/17	JONAS JOE	19	QUINCY/0600	QUINCY/1800	
HC2 17224 - WYEAST FORESTRY LLC C-233	10/11	ANDREW WILLIAMSON	20	QUINCY/0600	QUINCY/1800	
ENG1 IVL ENG 7621 E-836	10/16	JOSHUA MILLE	3	QUINCY/0600	QUINCY/1800	
ENG3 PNF 13 E-980	10/15	CHRISTOPHER ENRIQUEZ	5	QUINCY/0600	QUINCY/1800	
ENG3 BLM-SIFC 3232 E-952	10/13	KYLE KRACHE	5	QUINCY/0600	QUINCY/1800	
ENG3 CASTLE MOUNTAIN FIRE 16 E-818	10/16	MCCARTHY NOSIE	3	QUINCY/0600	QUINCY/1800	
ENG4 BATTLE MTN #6412 E-953	10/14	RICK HILSMANN	3	QUINCY/0600	QUINCY/1800	
ENG4 CASTLE MTN FIRE 13 E-855	10/18	SCOTT MCHENRY	3	QUINCY/0600	QUINCY/1800	
ENG4 TORCH #41 E-957	10/14	DONUVAN DAVIS	3	QUINCY/0600	QUINCY/1800	
ENG4 ENG4 FIRECO #104 E-959	10/14	WILLIAM BARNETT	3	QUINCY/0600	QUINCY/1800	
ENG6 ID-SWS IDL-E612 E-956	10/12	AGUSTAV SWEARINGEN	3	QUINCY/0600	QUINCY/1800	
ENG6 MT ADAMS 622 E-565	10/17	ERIC RANDOLPH	3	QUINCY/0600	QUINCY/1800	
ENG6 PEANUT PIE 4 E-481	10/15	SHANE STREHLE	3	QUINCY/0600	QUINCY/1800	
6. Division/Group Communication Summary						
Function	Channel	RX Frequency N/W	RX Tone/NAC	TX Frequency N/W	TX Tone/NAC	Mode
COMMAND	1 NIFC C10	170.4125	107.2	165.9625	107.2	A
COMMAND	2 NIFC C26	172.5500	107.2	164.8625	107.2	A
COMMAND	4 NIFC C3	170.4250	107.2	168.0750	107.2	A
TACTICAL	12 VFIRE25	154.2875	156.7	154.2875	156.7	A
AIR TO GROUND	13 A/G CMD	167.9500	NONE	167.9500	NONE	A
AIR TO GROUND	14 A/G TAC	168.4000	NONE	168.4000	NONE	A
9. Prepared By (Resource Unit Leader)		Approved By (Planning Section Chief)		Date	Time	
LOGAN BROWN		THOMAS MARCHANT		10/05/2020	2200	

Division/Group Assignment List (ICS 204 WF)
Controlled Unclassified Information//Basic

1. Incident Name:		3.				
NORTH COMPLEX		Branch:		Division/Group:		
2. Operational Period:		II		OO		
Date/Time From: 10/06/2020 0600 TUE	Date/Time To: 10/07/2020 0600 WED					
4. Operations Personnel						
OPERATIONS CHIEF	KYLE W JACOBSON		BRANCH DIRECTOR	ROBERT BERTOLINA		
DIVISION/GROUP SUPERVISOR	TRAVIS STOUT RYAN REGELIN - LWD 10/18 (T)		BRANCH SAFETY	SANDY FAST - LWD 10/18		
5. Resources Assigned this Period						
Strike Team / Task Force / Resource Designator	LWD	Leader	Number Persons	Drop Off PT./Time	Pick Up PT./Time	
ENG6 AAA THUNDERBOLT E-907	10/11	GEORGE HALL	3	QUINCY/0600	QUINCY/1800	
ENG6 ROCK CREEK #11 E-910	10/24	RYAN MITCHELL	3	QUINCY/0600	QUINCY/1800	
ENG6 COOPER CONTRACTING E-922	10/09	WILLIAM CUTSHALL	3	QUINCY/0600	QUINCY/1800	
ENG6 MID COLUMBIA 661 E-924	10/10	DAVE JOHNSON	2	QUINCY/0600	QUINCY/1800	
WTT1 T1 - 9834 E-936	10/12	TONY ALVAREZ	2	QUINCY/0600	QUINCY/1800	
WTT2 KNF 217 WTT2 E-939	10/11	MIKE LECKNESS	2	QUINCY/0600	QUINCY/1800	
WTS2 SAW LIVIN T5 E-495	10/14	PATRICK SULLIVAN	1	QUINCY/0600	QUINCY/1800	
WTS2 SAW LIVIN 03 E-496	10/18	DOYLE NELSON	1	QUINCY/0600	QUINCY/1800	
WTS2 BENS TRUCK & EQUIP E-610	10/18	MICHAEL HANNA	1	QUINCY/0600	QUINCY/1800	
DOZ1 JUSTIN PITTS TRUCKING E-512	10/19	KENDAL OGDEN	2	QUINCY/0600	QUINCY/1800	
DOZ2 MAY MACHINERY E-508	10/18	JIM HERSHKOWITZ	2	QUINCY/0600	QUINCY/1800	
TFLD O-1237	10/11	LONNIE STALCUP	1	QUINCY/0600	QUINCY/1800	
HEQB O-1300	10/14	JASON TREAT	1	QUINCY/0600	QUINCY/1800	
HEQB (T) O-1304	10/15	BRENDAN ROBERT	1	QUINCY/0600	QUINCY/1800	
RES 4 WILDERNESS MEDICS E-249	10/27	BEN STEELE	4	QUINCY/0600	QUINCY/1800	
EMPF O-1356	10/17	KYLE BROOKS	1	QUINCY/0600	QUINCY/1800	
EMPF O-1242	10/13	CHRISTINE HAMMOND	1	QUINCY/0600	QUINCY/1800	
6. Division/Group Communication Summary						
Function	Channel	RX Frequency N/W	RX Tone/NAC	TX Frequency N/W	TX Tone/NAC	Mode
COMMAND	1 NIFC C10	170.4125	107.2	165.9625	107.2	A
COMMAND	2 NIFC C26	172.5500	107.2	164.8625	107.2	A
COMMAND	4 NIFC C3	170.4250	107.2	168.0750	107.2	A
TACTICAL	12 VFIRE25	154.2875	156.7	154.2875	156.7	A
AIR TO GROUND	13 A/G CMD	167.9500	NONE	167.9500	NONE	A
AIR TO GROUND	14 A/G TAC	168.4000	NONE	168.4000	NONE	A
9. Prepared By (Resource Unit Leader)		Approved By (Planning Section Chief)		Date	Time	
LOGAN BROWN		THOMAS MARCHANT		10/05/2020	2200	

Division/Group Assignment List (ICS 204 WF)

Controlled Unclassified Information//Basic

1. Incident Name:		3.				
NORTH COMPLEX		Branch:		Division/Group:		
2. Operational Period:						
Date/Time From: 10/06/2020 0600 TUE		Date/Time To: 10/07/2020 0600 WED				
4. Operations Personnel						
OPERATIONS CHIEF KYLE W JACOBSON		BRANCH DIRECTOR ROBERT BERTOLINA				
DIVISION/GROUP SUPERVISOR TRAVIS STOUT RYAN REGELIN - LWD 10/18 (T)		BRANCH SAFETY SANDY FAST - LWD 10/18				
5. Resources Assigned this Period						
Strike Team / Task Force / Resource Designator		LWD	Leader	Number Persons	Drop Off PT./Time	Pick Up PT./Time
ENG 4 BIG STATE E-1002		10/19	GRAHAM MAGEE	3		
6. Control Operations/Work Assignments:						
Hold fire at penstocks and the Highway 70 corridor.						
7. Special Instructions:						
Backhaul all trash, modules need to take all trash back to ICP. Drafting restrictions to prevent spread of deadly fungus to endangered frogs. Avoidance Flagging: North Complex will be red and black candy striped. Ambulances available branch-wide.						
8. Division/Group Communication Summary						
Function	Channel	RX Frequency N/W	RX Tone/NAC	TX Frequency N/W	TX Tone/NAC	Mode
COMMAND	1 NIFC C10	170.4125	107.2	165.9625	107.2	A
COMMAND	2 NIFC C26	172.5500	107.2	164.8625	107.2	A
COMMAND	4 NIFC C3	170.4250	107.2	168.0750	107.2	A
TACTICAL	12 VFIRE25	154.2875	156.7	154.2875	156.7	A
AIR TO GROUND	13 A/G CMD	167.9500	NONE	167.9500	NONE	A
AIR TO GROUND	14 A/G TAC	168.4000	NONE	168.4000	NONE	A
9. Prepared By (Resource Unit Leader)		Approved By (Planning Section Chief)			Date	Time
LOGAN BROWN		THOMAS MARCHANT			10/05/2020	2200

Division/Group Assignment List (ICS 204 WF)
Controlled Unclassified Information//Basic

1. Incident Name:			3.			
NORTH COMPLEX			Branch:		Division/Group:	
2. Operational Period:			II		QQ	
Date/Time From: 10/06/2020 0600 TUE	Date/Time To: 10/07/2020 0600 WED					
4. Operations Personnel						
OPERATIONS CHIEF KYLE JACOBSON		BRANCH DIRECTOR ROBERT BERTOLINA				
DIVISION/GROUP SUPERVISOR MIKE GOOD - LWD 10/15		BRANCH SAFETY SANDY FAST - LWD 10/18				
5. Resources Assigned this Period						
Strike Team / Task Force / Resource Designator	LWD	Leader	Number Persons	Drop Off PT./Time	Pick Up PT./Time	
HC1 ELDORADO INC C-203 <i>DMOB</i>	10/06	STRAHAN BEN	22	HASKINS/0600	HASKINS/1800	
HC1 FIREHAWK UNIT NO C11 C-224	10/09	RYAN PENNER	20	QUINCY/0600	QUINCY/1800	
HC2 PATRICK ENVIRONMENTAL INC C-218	10/08	AUSTIN HERGERT	20	HASKINS/0600	HASKINS/1800	
HC2 CSR ENTERPRISES INC C-231	10/10	WENCESLAO HARO	20	QUINCY/0600	QUINCY/1800	
HC2 17171 - P.R. REFORESTATION INC C-234	10/09	MARCO MENDOZA	20	QUINCY/0600	QUINCY/1800	
ENG3 ENG3 PLUMAS 310 E-1027	10/18	ASHLEY LETSCHER	5	QUINCY/0600	QUINCY/1800	
ENG4 LAKEVIEW 421 E-1022	10/18	CODY BLAIR	5	QUINCY/0600	QUINCY/1800	
ENG4 HART VENTURES E-563	10/08	BRIAN POSEY	3	QUINCY/0600	QUINCY/1800	
ENG4 PACIFIC COAST 78 E-927	10/10	AARON ABEL	3	QUINCY/0600	QUINCY/1800	
ENG4 AAA THUNDERBOLDT T15 E-1010	10/18	DAVID BOX	1	QUINCY/0600	QUINCY/1800	
ENG4 AAA THUNDERBOLT 16 E-1011	10/18	BROCK MORTIMORE	3	QUINCY/0600	QUINCY/1800	
ENG5 HI COUNTRY 1028 E-826	10/14	JON CONGER	3	QUINCY/0600	QUINCY/1800	
ENG6 STERLING VFD E-955	10/15	JORDAN ALLSOP	3	QUINCY/0600	QUINCY/1800	
ENG6 VOLCANO CREEK ENT E-257	10/07	JOHN WICKSTROM	3	QUINCY/0600	QUINCY/1800	
ENG6 TORRES CONTRACTING E-532	10/15	ISAM URZUA	3	QUINCY/0600	QUINCY/1800	
ENG6 FIRE TRAX 010 E-575 <i>Contingency</i>	10/15	JAMES DOUGLAS	3	QUINCY/0600	QUINCY/1800	
ENG6 BIG STATE WILDFIRE E-923	10/10	ISRAEL SILAS	3	QUINCY/0600	QUINCY/1800	
ENG6 AXCESS FIRE #22 E-954	10/17	SHANE SEXTON	3	QUINCY/0600	QUINCY/1800	
8. Division/Group Communication Summary						
Function	Channel	RX Frequency N/W	RX Tone/NAC	TX Frequency N/W	TX Tone/NAC	Mode
COMMAND	2 NIFC C26	172.5500	107.2	164.8625	107.2	A
COMMAND	3 NIFC C42	169.3375	107.2	165.7750	107.2	A
COMMAND	4 NIFC C3	170.4250	107.2	168.0750	107.2	A
TACTICAL	7 NIFC T5	166.7250	107.2	166.7250	107.2	A
AIR TO GROUND	13 A/G CMD	167.9500	NONE	167.9500	NONE	A
AIR TO GROUND	14 A/G TAC	168.4000	NONE	168.4000	NONE	A
9. Prepared By (Resource Unit Leader)		Approved By (Planning Section Chief)		Date	Time	
LOGAN BROWN		THOMAS MARCHANT		10/05/2020	2200	

Division/Group Assignment List (ICS 204 WF)
Controlled Unclassified Information//Basic

1. Incident Name:			3.			
NORTH COMPLEX			Branch:		Division/Group:	
2. Operational Period:			II		QQ	
Date/Time From: 10/06/2020 0600 TUE	Date/Time To: 10/07/2020 0600 WED					
4. Operations Personnel						
OPERATIONS CHIEF KYLE JACOBSON		BRANCH DIRECTOR ROBERT BERTOLINA				
DIVISION/GROUP SUPERVISOR MIKE GOOD - LWD 10/15		BRANCH SAFETY SANDY FAST - LWD 10/18				
5. Resources Assigned this Period						
Strike Team / Task Force / Resource Designator	LWD	Leader	Number Persons	Drop Off PT./Time	Pick Up PT./Time	
ENG6 JC OROZCO REFOR E-02 E-999	10/18	SCOTT HANEY	3	QUINCY/0600	QUINCY/1800	
ENG6 C+R REFORESTATION #11 E-1000	10/18	JAY FLORA	3	QUINCY/0600	QUINCY/1800	
ENG6 B&B FIRE SUPPRESSION E-1009	10/17	TIM BAILEY	3	QUINCY/0600	QUINCY/1800	
WTS1 NORTHSTATE HEAVY EQUIP E-372	10/15	KEVIN WALKER	1	QUINCY/0600	QUINCY/1800	
WTS1 STRAND TENDERS E-373 E-373	10/18	WADE STRAND	1	QUINCY/0600	QUINCY/1800	
WTS1 WARREN PARTRIDGE E-374	10/14	DAVID SIMONSEN	1	QUINCY/0600	QUINCY/1800	
WTT2 PNF 2 E-280	10/15	DAVID DUBE	2	QUINCY/0600	QUINCY/1800	
WTT2 OES 41 E-266	10/06	MICHAEL GYGAX	2	QUINCY/0600	QUINCY/1800	
WTS2 G&J TRUCK E-608	10/15	JOHN BESE	1	QUINCY/0600	QUINCY/1800	
WTS2 JB LOGGING E-1015	10/18	JIM GODWIN	1	QUINCY/0600	QUINCY/1800	
WTS2 SIMONS EQUIP #3 E-1018	10/17	WILLIAM SHERMAN	1	QUINCY/0600	QUINCY/1800	
DOZ2 BURNS 2841 E-884	10/13	WESLEY RICHARDSON	1	QUINCY/0600	QUINCY/1800	
SKG1 ZEB'S TREE SERVICE E-273	10/19	CHRIS HACKER	2	QUINCY/0600	QUINCY/1800	
SKG1 TIGER TRUCKING E-275	10/12	HEATH FORD	2	QUINCY/0600	QUINCY/1800	
SKG1 SOFT TRACK ATTACK E-268	10/15	MANUEL COREY	3	QUINCY/0600	QUINCY/1800	
CHIP GE FORESTRY, INC CHIPPER E-949	10/14	LEONCIO NIETO	2	QUINCY/0600	QUINCY/1800	
MISC TRINITY QUICK LUBE PUMP #1 S-222.1	09/25	SERGIO BETANCORT	1	QUINCY/0600	QUINCY/1800	
MISC TRINITY QUICK LUBE PUMP #2 S-222.2	09/24	MIGUEL SALAZAR	1	QUINCY/0600	QUINCY/1800	
8. Division/Group Communication Summary						
Function	Channel	RX Frequency N/W	RX Tone/NAC	TX Frequency N/W	TX Tone/NAC	Mode
COMMAND	2 NIFC C26	172.5500	107.2	164.8625	107.2	A
COMMAND	3 NIFC C42	169.3375	107.2	165.7750	107.2	A
COMMAND	4 NIFC C3	170.4250	107.2	168.0750	107.2	A
TACTICAL	7 NIFC T5	166.7250	107.2	166.7250	107.2	A
AIR TO GROUND	13 A/G CMD	167.9500	NONE	167.9500	NONE	A
AIR TO GROUND	14 A/G TAC	168.4000	NONE	168.4000	NONE	A
9. Prepared By (Resource Unit Leader)		Approved By (Planning Section Chief)		Date	Time	
LOGAN BROWN		THOMAS MARCHANT		10/05/2020	2200	

Division/Group Assignment List (ICS 204 WF)
Controlled Unclassified Information//Basic

1. Incident Name:		3.				
NORTH COMPLEX		Branch:		Division/Group:		
2. Operational Period:		II		QQ		
Date/Time From: 10/06/2020 0600 TUE	Date/Time To: 10/07/2020 0600 WED					
4. Operations Personnel						
OPERATIONS CHIEF	KYLE JACOBSON		BRANCH DIRECTOR	ROBERT BERTOLINA		
DIVISION/GROUP SUPERVISOR	MIKE GOOD - LWD 10/15		BRANCH SAFETY	SANDY FAST - LWD 10/18		
5. Resources Assigned this Period						
Strike Team / Task Force / Resource Designator	LWD	Leader	Number Persons	Drop Off PT./Time	Pick Up PT./Time	
6. Control Operations/Work Assignments:						
Utilize appropriate suppression methods to keep fire in its current footprint.						
7. Special Instructions:						
Backhaul all trash, modules need to take trash back to ICP. Drafting restrictions to prevent spread of deadly fungus to endangered frogs. Avoidance Flagging: North Complex will be red and black candy striped. Ambulances available branch-wide.						
8. Division/Group Communication Summary						
Function	Channel	RX Frequency N/W	RX Tone/NAC	TX Frequency N/W	TX Tone/NAC	Mode
COMMAND	2 NIFC C26	172.5500	107.2	164.8625	107.2	A
COMMAND	3 NIFC C42	169.3375	107.2	165.7750	107.2	A
COMMAND	4 NIFC C3	170.4250	107.2	168.0750	107.2	A
TACTICAL	7 NIFC T5	166.7250	107.2	166.7250	107.2	A
AIR TO GROUND	13 A/G CMD	167.9500	NONE	167.9500	NONE	A
AIR TO GROUND	14 A/G TAC	168.4000	NONE	168.4000	NONE	A
9. Prepared By (Resource Unit Leader)		Approved By (Planning Section Chief)		Date	Time	
LOGAN BROWN		THOMAS MARCHANT		10/05/2020	2200	

Division/Group Assignment List (ICS 204 WF)
Controlled Unclassified Information//Basic

1. Incident Name:			3.			
NORTH COMPLEX			Branch:		Division/Group:	
2. Operational Period:			II		CONTINGENCY	
Date/Time From: 10/06/2020 0600	TUE	Date/Time To: 10/07/2020 0600				
4. Operations Personnel						
OPERATIONS CHIEF	KYLE JACOBSON		BRANCH DIRECTOR	ROBERT BERTOLINA		
DIVISION/GROUP SUPERVISOR	JESSE PLUMMER - LWD 10/8 DANA PELTON - LWD 10/19		BRANCH SAFETY	SANDY FAST - LWD 10/18		
DIVISION/GROUP SUPERVISOR	AARON WOODHAM (T) LWD 10/16					
5. Resources Assigned this Period						
Strike Team / Task Force / Resource Designator	LWD	Leader	Number Persons	Drop Off PT./Time	Pick Up PT./Time	
HC1 BIGHORN UNIT CREW NO 1 C-226	10/10	SPENCER BROOKS	20	QUINCY/0600	QUINCY/1800	
HC2 CRW2 PATRICK #17008 C-235	10/09	BENJAMIN LEWIS	20	QUINCY/0600	QUINCY/1800	
HC2 HC2 GE FORESTRY INC C-250	10/18	ARMANDO TOVAR	20	QUINCY/0600	QUINCY/1800	
HC2 HC2 BIRRUETA REFORESTATION C-251	10/18	JUAN BIRRUETA	20	QUINCY/0600	QUINCY/1800	
WFM1 GRASS LAKE O-1364	10/15	WILL JOHNSON	10	THREE LAKES/0600	THREE LAKES/1800	
WTS1 BEN'S TRUCKING E-857	10/18	TRAVIS MILES	1	QUINCY/0600	QUINCY/1800	
WTS2 NV-BMD 6913 E-1016	10/18	JOSEPH MOYLAN	1	QUINCY/0600	QUINCY/1800	
WTS2 SIERRA FRONT E-1017	10/16	MICHAEL BOWNE	1	QUINCY/0600	QUINCY/1800	
DOZ2 PNF 3 E-276	10/14	CARL ZINN	2	QUINCY/0600	QUINCY/1800	
DOZ2 PNF 1 E-333	10/08	JAMES SMITH	4	QUINCY/0600	QUINCY/1800	
DOZ2 LEPAGE COMPANY E-112	10/16	RANDY NEWSOME	2	QUINCY/0600	QUINCY/1800	
DOZ2 TRAPHAGEN/MILE HIGH MILL 2 E-327	10/16	TORIN THOMPSON	2	QUINCY/0600	QUINCY/1800	
DOZ2 TRAPHAGEN/MILE HIGH MILL 3 E-328	10/08	JUSTIN POWERS	2	QUINCY/0600	QUINCY/1800	
DOZ2 BERRYESSA RANCH E-595	10/16	JOHN LOOPER	2	QUINCY/0600	QUINCY/1800	
DOZ2 ROEN #1 E-786	10/18	PAUL ROEN	2	QUINCY/0600	QUINCY/1800	
DOZ2 ROEN #2 E-787	10/18	CODY TAYLOR	2	QUINCY/0600	QUINCY/1800	
EXCA RYAN POTTER E-656	10/25	IAN POTTER	2	QUINCY/0600	QUINCY/1800	
6. Division/Group Communication Summary						
Function	Channel	RX Frequency N/W	RX Tone/NAC	TX Frequency N/W	TX Tone/NAC	Mode
COMMAND	1 NIFC C10	170.4125	107.2	165.9625	107.2	A
COMMAND	2 NIFC C26	172.5500	107.2	164.8625	107.2	A
COMMAND	5 NIFC C44	172.5375	107.2	168.5125	107.2	A
TACTICAL	8 NIFC T6	166.7750	107.2	166.7750	107.2	A
AIR TO GROUND	13 A/G CMD	167.9500	NONE	167.9500	NONE	A
AIR TO GROUND	14 A/G TAC	168.4000	NONE	168.4000	NONE	A
9. Prepared By (Resource Unit Leader)		Approved By (Planning Section Chief)		Date	Time	
TOM REAVES		THOMAS MARCHANT		10/05/2020	2200	

Division/Group Assignment List (ICS 204 WF)
Controlled Unclassified Information//Basic

1. Incident Name:			3.			
NORTH COMPLEX			Branch:		Division/Group:	
2. Operational Period:			II		CONTINGENCY	
Date/Time From: 10/06/2020 0600 TUE		Date/Time To: 10/07/2020 0600 WED				
4. Operations Personnel						
OPERATIONS CHIEF		KYLE JACOBSON		BRANCH DIRECTOR		ROBERT BERTOLINA
DIVISION/GROUP SUPERVISOR		JESSE PLUMMER - LWD 10/8 DANA PELTON - LWD 10/19		BRANCH SAFETY		SANDY FAST - LWD 10/18
DIVISION/GROUP SUPERVISOR		AARON WOODHAM (T) LWD 10/16				
5. Resources Assigned this Period						
Strike Team / Task Force / Resource Designator		LWD	Leader	Number Persons	Drop Off PT./Time	Pick Up PT./Time
EXCA DAVIS CORP. EX-1 E-950		10/15	LEVI MERRILL	2	QUINCY/0600	QUINCY/1800
EXCA EXC3-BOSTWICK E-951		10/14	TOM BOSTWICK	1	QUINCY/0600	QUINCY/1800
FEL1 TYRELL RESOURCES E-75		10/09	CORY VANMETER	2	QUINCY/0600	QUINCY/1800
FEL2 JW BAMFORD E-752		10/14	ISIDN OROPEZA	2	QUINCY/0600	QUINCY/1800
FEL2 STATEWIDE CONTRACT E-516		10/08	CEDRIC HAYDEN	2	QUINCY/0600	QUINCY/1800
FEL2 BOULDER RIDGE E-661		10/26	GARY ALLEN	2	QUINCY/0600	QUINCY/1800
GRD NORTHSTATE HEAVY EQUIP E-557		10/17	REGGIE BICKERS	2	QUINCY/0600	QUINCY/1800
GRD OWENS E-619		10/07	FRANK PORFILY	2	QUINCY/0600	QUINCY/1800
SKG1 SOFT TRACK ATTACK E-270		10/16	JOSH COVEY	2	QUINCY/0600	QUINCY/1800
SKG2 RIM ROCK EQUIPMENT E-426		10/07	TYLER WILLIAMS	1	QUINCY/0600	QUINCY/1800
MAST NORTHSTATE EQUIPMENT - MAST2 E-663		10/06	BERT FLOURINOY	2	QUINCY/0600	QUINCY/1800
MAST NORTHSTATE HEAVY EQUIP E-664		10/18	BRETT RICHARDS	1	QUINCY/0600	QUINCY/1800
MAST STATEWIDE CONTRACT SERVICES E-428		10/12	AUSTIN PARRETT	2	QUINCY/0600	QUINCY/1800
MAST LEPAGE COMPANY E-430		10/18 10/07	STEVE BROWN	2	QUINCY/0600	QUINCY/1800
MAST ZEB'S TREE SVC E-665		10/07	SCOTT KROHN	2	QUINCY/0600	QUINCY/1800
MAST GRAHAM E-755		10/06	REN BURNS	2	QUINCY/0600	QUINCY/1800
CHIP BLUE SKY TREE SERVICE E-551		10/17	RORY DANNA	2	QUINCY/0600	QUINCY/1800
6. Division/Group Communication Summary						
Function	Channel	RX Frequency N/W	RX Tone/NAC	TX Frequency N/W	TX Tone/NAC	Mode
COMMAND	1 NIFC C10	170.4125	107.2	165.9625	107.2	A
COMMAND	2 NIFC C26	172.5500	107.2	164.8625	107.2	A
COMMAND	5 NIFC C44	172.5375	107.2	168.5125	107.2	A
TACTICAL	8 NIFC T6	166.7750	107.2	166.7750	107.2	A
AIR TO GROUND	13 A/G CMD	167.9500	NONE	167.9500	NONE	A
AIR TO GROUND	14 A/G TAC	168.4000	NONE	168.4000	NONE	A
9. Prepared By (Resource Unit Leader)			Approved By (Planning Section Chief)		Date	Time
TOM REAVES			THOMAS MARCHANT		10/05/2020	2200

Division/Group Assignment List (ICS 204 WF)
Controlled Unclassified Information//Basic

1. Incident Name:			3.			
NORTH COMPLEX			Branch:		Division/Group:	
2. Operational Period:			II		CONTINGENCY	
Date/Time From: 10/06/2020 0600	TUE	Date/Time To: 10/07/2020 0600				
4. Operations Personnel						
OPERATIONS CHIEF		KYLE JACOBSON		BRANCH DIRECTOR		ROBERT BERTOLINA
DIVISION/GROUP SUPERVISOR		JESSE PLUMMER - LWD 10/8 DANA PELTON - LWD 10/19		BRANCH SAFETY		SANDY FAST - LWD 10/18
DIVISION/GROUP SUPERVISOR		AARON WOODHAM (T) LWD 10/16				
5. Resources Assigned this Period						
Strike Team / Task Force / Resource Designator		LWD	Leader	Number Persons	Drop Off PT./Time	Pick Up PT./Time
TFLD (T) O-678		10/07	JEREMY OSTER	1	QUINCY/0600	QUINCY/1800
HEQB O-1272		10/13	TRAVIS BEDLIOM	1	QUINCY/0600	QUINCY/1800
HEQB O-1298		10/16	ALBERTY RAY SAVAGE	1	QUINCY/0600	QUINCY/1800
HEQB O-1306		10/13	ETHAN M GIA	1	QUINCY/0600	QUINCY/1800
HEQB O-164		10/09	RFOBERT SCHOBER	1	QUINCY/0600	QUINCY/1800
HEQB O-1003		10/17	SOREN FLEMING		QUINCY/0600	QUINCY/1800
HEQB O-1299		10/16	BRIAN ALBERT SWANSON	1	QUINCY/0600	QUINCY/1800
HEQB (T) O-1447		10/11	JOEL JOHNSON	1	QUINCY/0600	QUINCY/1800
FALM TIMBERSMITH O-21		10/18	ROB MADDEN	1	QUINCY/0600	QUINCY/1800
FALM WILDFIRE RESOURCES O-825		10/16	ROBIN MAVROS	2	QUINCY/0600	QUINCY/1800
FMOD NORTH ZONE O-1396		10/17	LEVI BROWN	2	QUINCY/0600	QUINCY/1800
FAL1 TIMBER TIPPERS O-574		10/17	GERALD FLOYD	2	QUINCY/0600	QUINCY/1800
EMPF O-1173		10/08	PABLO ORNELAS	1	QUINCY/0600	QUINCY/1800
EMPF E-337		10/07	DAVE FILLER	1	THREE LAKES/0600	THREE LAKES/1800
EMTF O-1391		10/16	MARA LANDRUM	1	QUINCY/0600	QUINCY/1800
EMTF O-1392		10/17	ARAGON J STIFFARM	1	QUINCY/0600	QUINCY/1800
REAF O-360			KELBY GARDINER	1	QUINCY/0600	QUINCY/1800
8. Division/Group Communication Summary						
Function	Channel	RX Frequency N/W	RX Tone/NAC	TX Frequency N/W	TX Tone/NAC	Mode
COMMAND	1 NIFC C10	170.4125	107.2	165.9625	107.2	A
COMMAND	2 NIFC C26	172.5500	107.2	164.8625	107.2	A
COMMAND	5 NIFC C44	172.5375	107.2	168.5125	107.2	A
TACTICAL	8 NIFC T6	166.7750	107.2	166.7750	107.2	A
AIR TO GROUND	13 A/G CMD	167.9500	NONE	167.9500	NONE	A
AIR TO GROUND	14 A/G TAC	168.4000	NONE	168.4000	NONE	A
9. Prepared By (Resource Unit Leader)			Approved By (Planning Section Chief)		Date	Time
TOM REAVES			THOMAS MARCHANT		10/05/2020	2200

Division/Group Assignment List (ICS 204 WF)
Controlled Unclassified Information//Basic

1. Incident Name:		3.				
NORTH COMPLEX		Branch:	Division/Group:			
2. Operational Period:		II	CONTINGENCY			
Date/Time From: 10/06/2020 0600	TUE					Date/Time To: 10/07/2020 0600
4. Operations Personnel						
OPERATIONS CHIEF	KYLE JACOBSON		BRANCH DIRECTOR	ROBERT BERTOLINA		
DIVISION/GROUP SUPERVISOR	JESSE PLUMMER - LWD 10/8 DANA PELTON - LWD 10/19		BRANCH SAFETY	SANDY FAST - LWD 10/18		
DIVISION/GROUP SUPERVISOR	AARON WOODHAM (T) LWD 10/16					
5. Resources Assigned this Period						
Strike Team / Task Force / Resource Designator	LWD	Leader	Number Persons	Drop Off PT./Time	Pick Up PT./Time	
REAF O-573		FRANCISCO RICO	1	QUINCY/0600	QUINCY/1800	
REAF (T) O-397		SETH BROWN	1	QUINCY/0600	QUINCY/1800	
REAF (T) O-855		DANIEL HERTEL	1	QUINCY/0600	QUINCY/1800	
6. Control Operations/Work Assignments:						
Identify contingency lines west of Meadow Valley, north of Maple Flats, and north of Bucks Lake to Three Lakes based on priorities.						
7. Special Instructions:						
Backhaul all trash, modules need to take trash back to the ICP. Drafting restrictions to prevent spread of deadly fungus to endangered frogs. Avoidance Flagging: North Complex will be red and black candy striped. Ambulances available branch-wide.						
<p>DOZ 1 BARRY BROWN E-262 10/8 EDWIN MACHUSE 2</p> <p>DOZ 2 LONESTAR E-329 10/13 BRYAN SUTTLES 2</p> <p>DOZ 2 ALGERINE E-750 10/7 DAVE WARREN 3</p> <p>EXCA BEN'S E-667 10/19 KENNETH MOORE 2</p> <p>WT32 FIRE TRAX 610 E-575 10/15 JAMES DOUGLAS 1</p> <p>WT32 INKOM FIRE 165 E-935 10/12 WADE TYDEMAN</p>						
} FROM MM FROM HELI BASE						
8. Division/Group Communication Summary						
Function	Channel	RX Frequency N/W	RX Tone/NAC	TX Frequency N/W	TX Tone/NAC	Mode
COMMAND	1 NIFC C10	170.4125	107.2	165.9625	107.2	A
COMMAND	2 NIFC C26	172.5500	107.2	164.8625	107.2	A
COMMAND	5 NIFC C44	172.5375	107.2	168.5125	107.2	A
TACTICAL	8 NIFC T6	166.7750	107.2	166.7750	107.2	A
AIR TO GROUND	13 A/G CMD	167.9500	NONE	167.9500	NONE	A
AIR TO GROUND	14 A/G TAC	168.4000	NONE	168.4000	NONE	A
9. Prepared By (Resource Unit Leader)		Approved By (Planning Section Chief)		Date	Time	
TOM REAVES		THOMAS MARCHANT		10/05/2020	2200	

Division/Group Assignment List (ICS 204 WF)
Controlled Unclassified Information//Basic

1. Incident Name:			3.			
NORTH COMPLEX			Branch:		Division/Group:	
2. Operational Period:			V		Z/BB/DD/GG	
Date/Time From: 10/06/2020 0600	TUE	Date/Time To: 10/07/2020 0600				
4. Operations Personnel						
OPERATIONS CHIEF	KYLE W JACOBSON		BRANCH DIRECTOR		ABRAHAM PHILIPSON (T) - LWD 10/6	
DIVISION/GROUP SUPERVISOR	GARY MOORE (T) - LWD 10/12 JOHN FURR (T) - LWD 10/19		BRANCH SAFETY		ROB PELTON - LWD 10/6	
5. Resources Assigned this Period						
Strike Team / Task Force / Resource Designator	LWD	Leader	Number Persons	Drop Off PT./Time	Pick Up PT./Time	
ENG3 CORONA FIRE E181 E-739	10/10	SHAWN HOLM	3	QUINCY/0600	QUINCY/1800	
ENG3 NORTHWEST FIRE E-888	10/18	GREGG HOFFMAN	4	QUINCY/0600	QUINCY/1800	
ENG4 ROC-N-R WILDFIRE SERVICE E-889	10/11	JIM LASALLE	3	QUINCY/0600	QUINCY/1800	
ENG6 LONE PEAK UT-NWS E-926	10/10	JONATHAN ARNOT	5	QUINCY/0600	QUINCY/1800	
ENG6 PATRICK #11 E-921	10/10	PAUL RAMPINI	3	QUINCY/0600	QUINCY/1800	
ENG6 OREGON WOODS, INC ENG6 E-925	10/10	CHUCK PERKINS	2	QUINCY/0600	QUINCY/1800	
ENG6 GRAYBACK E11 E-1001	10/17	BILL TURNER	3	QUINCY/0600	QUINCY/1800	
WTT2 CA-SHF-66 WATER TENDER - TAC E-938	10/12	SAGE LUNA	2	QUINCY/0600	QUINCY/1800	
WTS2 OUTDOOR VAC E-497	10/16	KURT ABBEY	1	QUINCY/0600	QUINCY/1800	
WTS2 CARLTON CHRISTMAS TREE E-601	10/19	RON MARGLON	1	QUINCY/0600	QUINCY/1800	
WTS2 CRIMSON SKY TRUCKING E-721	10/11	SCOTT CLELLAND	1	QUINCY/0600	QUINCY/1800	
WTS2 NORTHSTATE HEAVY EQUIP 239 E-730	10/18	KIMBER BAKER	1	QUINCY/0600	QUINCY/1800	
SKG2 ONLY A MILE E-421	10/15	BEN THOMPSON	2	QUINCY/0600	QUINCY/1800	
SKG2 SKIGINE FIRE FIGHTING E-422	10/12	LAURENCE ALLDERDICE	2	QUINCY/0600	QUINCY/1800	
SKG2 DUKES EQUIPMENT E-423	10/16	TIM DUKES	2	QUINCY/0600	QUINCY/1800	
SKG2 DELANEY TRUCKING E-427	10/10	BLAKE DELANEY	2	QUINCY/0600	QUINCY/1800	
CHIP SAYLOR CONST E-552	10/17	JOSH FARMER	2	QUINCY/0600	QUINCY/1800	
TFLD O-1169	10/09	DAVE BAKAS	1	QUINCY/0600	QUINCY/1800	
<i>ENG3 AIRES E-293 10/16 JIM WHEELER 3</i>						
8. Division/Group Communication Summary						
Function	Channel	RX Frequency N/W	RX Tone/NAC	TX Frequency N/W	TX Tone/NAC	Mode
COMMAND	1 NIFC C10	170.4125	107.2	165.9625	107.2	A
COMMAND	3 NIFC C42	169.3375	107.2	165.7750	107.2	A
COMMAND	4 NIFC C32	171.0875	107.2	164.0125	107.2	A
TACTICAL	6 NIFC T3	168.6000	107.2	168.6000	107.2	A
AIR TO GROUND	13 A/G CMD	167.9500	NONE	167.9500	NONE	A
AIR TO GROUND	14 A/G TAC	168.4000	NONE	168.4000	NONE	A
9. Prepared By (Resource Unit Leader)		Approved By (Planning Section Chief)		Date	Time	
LOGAN BROWN		THOMAS MARCHANT		10/05/2020	2200	

Division/Group Assignment List (ICS 204 WF)
Controlled Unclassified Information//Basic

1. Incident Name:			3.			
NORTH COMPLEX			Branch:		Division/Group:	
2. Operational Period:			V		Z/BB/DD/GG	
Date/Time From: 10/06/2020 0600 TUE	Date/Time To: 10/07/2020 0600 WED					
4. Operations Personnel						
OPERATIONS CHIEF	KYLE W JACOBSON		BRANCH DIRECTOR		ABRAHAM PHILIPSON (T) - LWD 10/6	
DIVISION/GROUP SUPERVISOR	GARY MOORE (T) - LWD 10/12 JOHN FURR (T) - LWD 10/19		BRANCH SAFETY		ROB PELTON - LWD 10/6	
5. Resources Assigned this Period						
Strike Team / Task Force / Resource Designator	LWD	Leader	Number Persons	Drop Off PT./Time	Pick Up PT./Time	
TFLD (T) O-1008	10/07	MITCHELL SCATES	1	QUINCY/0600	QUINCY/1800	
TFLD (T) O-1269	10/07	MICHAEL SCOTT-WILLARDSON	1	QUINCY/0600	QUINCY/1800	
6. Control Operations/Work Assignments:						
Utilize appropriate suppression methods to keep fire in its current footprint. Backhaul excess hose and equipment. Coordinate with West Zone DIV C on Tactical Frequency 151.2500 (CDF Tac 5).						
7. Special Instructions:						
Backhaul all trash, modules need to take trash back to ICP. Avoidance Flagging: North Complex will be red and black candy striped. DO NOT DRAFT FROM FIRE HYDRANTS IN LA PORTE						
8. Division/Group Communication Summary						
Function	Channel	RX Frequency N/W	RX Tone/NAC	TX Frequency N/W	TX Tone/NAC	Mode
COMMAND	1 NIFC C10	170.4125	107.2	165.9625	107.2	A
COMMAND	3 NIFC C42	169.3375	107.2	165.7750	107.2	A
COMMAND	4 NIFC C32	171.0875	107.2	164.0125	107.2	A
TACTICAL	6 NIFC T3	168.6000	107.2	168.6000	107.2	A
AIR TO GROUND	13 A/G CMD	167.9500	NONE	167.9500	NONE	A
AIR TO GROUND	14 A/G TAC	168.4000	NONE	168.4000	NONE	A
9. Prepared By (Resource Unit Leader)		Approved By (Planning Section Chief)		Date	Time	
LOGAN BROWN		THOMAS MARCHANT		10/05/2020	2200	

This page left intentionally blank

NIGHT

Division/Group Assignment List (ICS 204 WF)
Controlled Unclassified Information//Basic

1. Incident Name:				3.			
NORTH COMPLEX				Branch:		Division/Group:	
2. Operational Period:				NIGHT		Z/BB/DD/GG	
Date/Time From: 10/06/2020 0600 TUE		Date/Time To: 10/07/2020 0600 WED					
4. Operations Personnel							
OPERATIONS CHIEF		KYLE W JACOBSON		BRANCH DIRECTOR		PATRICK LAENG	
DIVISION/GROUP SUPERVISOR				BRANCH SAFETY		LARRY WRIGHT - LWD 10/14	
5. Resources Assigned this Period							
Strike Team / Task Force / Resource Designator		LWD	Leader	Number Persons	Drop Off PT./Time	Pick Up PT./Time	
ENG3 MONTROSE HELL FIGTERS E-561		10/23	LAWRENCE SANDERSON	3	QUINCY/1800	QUINCY/0600	
6. Control Operations/Work Assignments:							
Utilize appropriate suppression methods to keep fire in its current footprint. Back haul excess hose and equipment. Coordinate with West Zone Division C on Tactical Frequency 151.2500 (CDF Tac 5)							
7. Special Instructions:							
Backhaul all trash, modules need to take all trash back to ICP. Drafting restrictions to prevent spread of deadly fungus to endangered frogs. Avoidance Flagging: North Complex will be red and black candy striped.							
8. Division/Group Communication Summary							
Function	Channel	RX Frequency N/W	RX Tone/NAC	TX Frequency N/W	TX Tone/NAC	Mode	
COMMAND	1 NIFC C10	170.4125	107.2	165.9625	107.2	A	
COMMAND	3 NIFC C42	169.3375	107.2	165.7750	107.2	A	
COMMAND	4 NIFC C32	171.0875	107.2	164.0125	107.2	A	
TACTICAL	6 NIFC T3	168.6000	107.2	168.6000	107.2	A	
AIR TO GROUND	13 A/G CMD	167.9500	NONE	167.9500	NONE	A	
AIR TO GROUND	14 A/G TAC	168.4000	NONE	168.4000	NONE	A	
9. Prepared By (Resource Unit Leader)			Approved By (Planning Section Chief)			Date	Time
MIKE VETTI			THOMAS MARCHANT			10/05/2020	2200

Division/Group Assignment List (ICS 204 WF)
Controlled Unclassified Information//Basic

1. Incident Name:		3.				
NORTH COMPLEX		Branch:		Division/Group:		
2. Operational Period:		NIGHT		OO		
Date/Time From: 10/06/2020 0600 TUE	Date/Time To: 10/07/2020 0600 WED					
4. Operations Personnel						
OPERATIONS CHIEF	KYLE W JACOBSON		BRANCH DIRECTOR	PATRICK LAENG		
DIVISION/GROUP SUPERVISOR	PATRICK CALLAHAN LWD 10/18 STEVE PEVENAGE (T) - LWD 10/8		BRANCH SAFETY	LARRY WRIGHT - LWD 10/14		
5. Resources Assigned this Period						
Strike Team / Task Force / Resource Designator	LWD	Leader	Number Persons	Drop Off PT./Time	Pick Up PT./Time	
HC1 VESTA UNIT CREW NO C6 C-225	10/09	CASEY CAVERS	20	QUINCY/1800	QUINCY/0600	
HC1 SIERRAS UNIT CREW NO C9 C-227	10/09	DEVIN OAKES	20	QUINCY/1800	QUINCY/0600	
ENG3 CA-RICC - 523 E-842	10/07	BILL MORGAN	3	QUINCY/1800	QUINCY/0600	
ENG3 ANTELOPE VALLEY 3750 E-905	10/17	MIKE MCCURRY	4	QUINCY/1800	QUINCY/0600	
ENG3 CASTLE MTN #15 E-282	10/13	CHASE CORK	3	QUINCY/1800	QUINCY/0600	
ENG3 ROCKY MTN FIRE 3 E-284	10/17	BRYAN CAHOON	3	QUINCY/1800	QUINCY/0600	
ENG4 NORWAY 57 E-567	10/18	FRED HANSEN	3	QUINCY/1800	QUINCY/0600	
ENG4 CHEWACK WILDFIRE E-534	10/23	ANDY FREEMAN	3	QUINCY/1800	QUINCY/0600	
ENG4 INBOUND LLC E-536	10/15	JOSE NAVARRO	3	QUINCY/1800	QUINCY/0600	
ENG4 BLAZE RUNNERS E-930	10/14	MATT NICKLE	3	QUINCY/1800	QUINCY/0600	
ENG5 ALASKA WILDLAND E-928	10/14	BRYAN JACKSON	3	QUINCY/1800	QUINCY/0600	
ENG6 MT-LNF 672 E-906	10/07	JAMES VAN NICE	4	QUINCY/1800	QUINCY/0600	
ENG6 OHIO STATE FOREST E-478	10/06	GREG GUESS	3	QUINCY/1800	QUINCY/0600	
ENG6 PIERCE FIRE E-135	10/14	MICHAEL LAWRENCE	3	QUINCY/1800	QUINCY/0600	
ENG6 ENG6 PATRICK E-13 E-1008	10/16	TALON WHITE	3	QUINCY/1800	QUINCY/0600	
WTS1 NORTHSTATEEQUIPMENT E-600	10/10	STEVEN HAYWARD	1	QUINCY/1800	QUINCY/0600	
WTS1 NORTHSTATE EQUIPMENT E-723	10/13	ANTHONY SMITHWOOD	1	QUINCY/1800	QUINCY/0600	
WTS2 ESRYS 971 E-202	10/20	DOUG LINGEN	1	QUINCY/1800	QUINCY/0600	
<i>HCL FEATHER RIVER 1 HC C-248 10/19 ROBERT DANIELS 20</i>						
8. Division/Group Communication Summary						
Function	Channel	RX Frequency N/W	RX Tone/NAC	TX Frequency N/W	TX Tone/NAC	Mode
COMMAND	1 NIFC C10	170.4125	107.2	165.9625	107.2	A
COMMAND	2 NIFC C26	172.5500	107.2	164.8625	107.2	A
COMMAND	4 NIFC C3	170.4250	107.2	168.0750	107.2	A
TACTICAL	12 VFIRE25	154.2875	156.7	154.2875	156.7	A
AIR TO GROUND	13 A/G CMD	167.9500	NONE	167.9500	NONE	A
AIR TO GROUND	14 A/G TAC	168.4000	NONE	168.4000	NONE	A
9. Prepared By (Resource Unit Leader)		Approved By (Planning Section Chief)		Date	Time	
MIKE VETTI		THOMAS MARCHANT		10/05/2020	2200	

FROM
DIV 00
DAY

Division/Group Assignment List (ICS 204 WF)
Controlled Unclassified Information//Basic

1. Incident Name:		3.				
NORTH COMPLEX		Branch:		Division/Group:		
2. Operational Period:		NIGHT		OO		
Date/Time From: 10/06/2020 0600 TUE	Date/Time To: 10/07/2020 0600 WED					
4. Operations Personnel						
OPERATIONS CHIEF	KYLE W JACOBSON		BRANCH DIRECTOR	PATRICK LAENG		
DIVISION/GROUP SUPERVISOR	PATRICK CALLAHAN LWD 10/18 STEVE PEVENAGE (T) - LWD 10/8		BRANCH SAFETY	LARRY WRIGHT - LWD 10/14		
5. Resources Assigned this Period						
Strike Team / Task Force / Resource Designator	LWD	Leader	Number Persons	Drop Off PT./Time	Pick Up PT./Time	
WTS2 JOHN RYAN WATER TRUCKS E-489	10/07	DOUG GRAHAM	1	QUINCY/1800	QUINCY/0600	
WTS3 WESTERN FIRE SUPPRESSION E-492	10/11	TRACY QUINN	1	QUINCY/1800	QUINCY/0600	
DOZ2 TRI STATE FIRE E-514	10/08	LANCE CHIPMAN	1	QUINCY/1800	QUINCY/0600	
SKG1 SOFT TRACK ATTACK E-269	10/13	ZACH BUGLI	2	QUINCY/1800	QUINCY/0600	
REMS 2 - XLG O-1274	10/09	NICK FACER	5	QUINCY/1800	QUINCY/0600	
EMPF O-1174	10/19	MARC LEHMAN	1	QUINCY/1800	QUINCY/0600	
6. Control Operations/Work Assignments:						
Hold fire at penstock and the Highway 70 corridor. Coordinate with West Zone Division T on tactical frequency 154.2875 (VFIRE25)						
7. Special Instructions:						
Backhaul all trash, modules need to take all trash back to ICP. Drafting restrictions to prevent spread of deadly fungus to endangered frogs. Avoidance Flagging: North Complex will be red and black candy striped.						
8. Division/Group Communication Summary						
Function	Channel	RX Frequency N/W	RX Tone/NAC	TX Frequency N/W	TX Tone/NAC	Mode
COMMAND	1 NIFC C10	170.4125	107.2	165.9625	107.2	A
COMMAND	2 NIFC C26	172.5500	107.2	164.8625	107.2	A
COMMAND	4 NIFC C3	170.4250	107.2	168.0750	107.2	A
TACTICAL	12 VFIRE25	154.2875	156.7	154.2875	156.7	A
AIR TO GROUND	13 A/G CMD	167.9500	NONE	167.9500	NONE	A
AIR TO GROUND	14 A/G TAC	168.4000	NONE	168.4000	NONE	A
9. Prepared By (Resource Unit Leader)		Approved By (Planning Section Chief)		Date	Time	
MIKE VETTI		THOMAS MARCHANT		10/05/2020	2200	

AIR OPERATIONS SUMMARY

Prepared By: Galen Young

Prepared Date/Time:

10/5/2020

1800

1. INCIDENT NAME: North Complex		2. OPERATIONAL PERIOD DATE: Tuesday October 6, 2020		Start Time 7:00	End Time 21:00	Sunrise 7:06	Sunset 16:36		
3. REMARKS (Safety Notes, Hazards, Air Operations Special Equipment, etc.) * Wires in the forks of Feather River Canyon. Smoke Conditions causing poor visibility. Multiple TFR in proximity of the fire area, be aware of transitioning aircraft. Fixed or rotor wing entering TFR contact aerial supervision, if no supervision announce on TFR Freq., Command FM, Command Air to Ground FM all zones. Announce on 15 minute intervals if no aerial supervision. Track all retardant usage, amounts and location. Coordinate with West Zone when working near zone break.				4. MEDEVAC A/C: Medevac NVG Hoist, based in Redding, CA				5. TFR DESCRIPTION: FDC 0/6348 Polygon see TFR map, 12,500 foot ceiling, NOTAM issued for Quincy and Nervino.	

6. PERSONNEL		7. FREQUENCIES		8. FIXED-WING (# Avail / Type/ Make-Model / FAA N# / Base(s))	
	Phone	AM	FM		
AOB/D	Galen Young	132.275			
ASGS	Jim Stratton	135.725			
ASGS(T)	Robert Dodgen	120.025			
ATGS	Fred Brewster AA06		167.9500		
ATGS	Brian Baker, H509		168.4000		
HEBM	Tom Kennedy, Nervino		166.6125		
HEBM	Dave Dale, Quin.		163.1000		
HEBM T	Steven Spellberg			ATGS	Rx 154.4150 T2 123.0 Tx 159.000 T4 136.5 Chester Air Attack 06, Relief from RDD pool
ABRO	Matt Peoples, Nerv.			Other	Air Space 760-500-9619 PNF 530-283-0193 Mobile Retardant Base 39 47.873 X121 18.472
	Quincy Helibase				
	Nervino Helibase, land				
	Nervino Helibase, cell				

9. HELICOPTERS (Use Additional Sheets As Necessary)													
FAA #	TYPE	MAKE/MODEL	BASE	AVAIL	START	REMARKS	FAA #	TYPE	MAKE/MODEL	BASE	AVAIL	START	REMARKS
1048Y	1	S61	Quincy	600	630								
45917	1	S-61	Quincy	700	730		947CH	1	CH47	Chester	700	730	
1168U	2	S58T	Quincy	700	730		1043T	1	S61	Chester	700	730	
669H	2	Bell 205++	Quincy	700	730	RAPPEL	689H	2	Bell 205 A-1	Nervino	700	730	RAPPEL
N20PF	2	Bell 212 HP	Quincy	700	730	512	722LM	3	Bell-206-L4	Nervino	700	730	
66HJ	2	Bell 205++	Quincy	700	730								
920	2	Bell 212 HP	Quincy	700	730								
350VR	3	AS 350 B3	Quincy	600	630								
109Z	3	Bell 209	Quincy	700	730	down mechanical							

ICS-220
2/99

North Complex– Safety Message

INCIDENT #CA-PNF-001308

DATE: 10-6/7-2020 TIME: 0600-0600 Day/Night Shift-

Mission Analysis and Engagement

- What is the mission, what is the assignment?
- Are all hazards identified and made known?
- Is additional information needed?
- Lookouts – Communications – Escape Routes – Safety Zones
- Situational Awareness – Perception of the elements in the environment!
Comprehension of the situation and Projection of Future Status.

Metric Conversions

Fahrenheit	Celsius	MPH	KPH
32	0	1	1.609
41	5	5	8.05
50	10	10	16.09
59	15	15	24.14
68	20	20	32.19
77	25	25	40.23
86	30	30	48.28
95	35	35	56.33

Communication Responsibilities

All Firefighters have five communication responsibilities

- ***Briefings** – All resources require briefings. Use briefing checklist in pocket guide.
- ***Debrief Actions** – as necessary. Use pocket guide After Action Review to stimulate discussion and provide guidance.
- ***Communicate Hazards to Others**
- ***Acknowledge messages**
- ***Ask if you do not know** – Ask questions in unfamiliar situations. The only dumb question is the one you did not ask.

Mitigate or Change Tactics When Faced With

- Indirect Fireline
- Compromised LCES
- Frontal Assault
- Change in wind speed and/or direction
- Re-burn Potential
- Predicted Lightning
- Lack of Communications
- Structural Protection
- Spotting Becomes Common
- Downhill Line Construction



INCIDENT RISK ANALYSIS - NORTH COMPLEX CA-PNF-001308 (ICS 215a) Day/Night Shift

DIV/BR	HAZARDOUS ACTIONS / CONDITIONS	MITIGATIONS / WARNINGS / REMEDIES
ALL	ACCOUNTABILITY	<ul style="list-style-type: none"> Know where your troops are at all times. Know the plan, brief the plan, and implement the plan. Ensure you have communications with adjoining forces and they know the plan. Check in and out when traveling through Branches and Divisions. If you see someone that looks out of place, stop and ask what they're doing As fire conditions escalate and your chasing spots, don't over commit. Back off, regroup, and re-engage.
ALL	DRIVING	<ul style="list-style-type: none"> Many roads are narrow, mid-slope, with soft shoulders. Allow vehicles to pass on uphill side. Use spotters when backing or turning around. Practice "Defensive Driving" techniques. Assume other drivers are fatigued and complacent. Use warning lights when working on roads or traveling in smoke. Drive at or below posted speed limits. Use chock blocks, turn wheels into hill. Be alert for wildlife. Dusk to Dawn pose the greatest potential for accidents.
ALL	HAZARD / DANGER TREES	<ul style="list-style-type: none"> Follow Hazard Tree Safety Guidelines (IRPG p.22.) Limit number of personnel around snags and their exposure time; fallers must be qualified for the trees being felled. Be alert around hazard trees during wind events, even green trees. The hazard zone extends a minimum of 2½ tree lengths. Avoid parking vehicles or taking breaks under or near hazard trees.
ALL	FATIGUE / COMPLACENCY	<ul style="list-style-type: none"> Be alert for signs of fatigue and take breaks as necessary. Maintain 2:1 work/rest ratio. Monitor ALL resources for level of fatigue. Repeated assignments in the same area can lead to complacency making personnel more vulnerable to accidents. Take steps to maintain SA for the duration of the incident.
ALL	NIGHT OPERATIONS	<ul style="list-style-type: none"> Have a purpose for where you drive and what you do. Don't rush into assignments. Use caution where you park or stage, especially in steep timbered areas. Use available time for briefings on roads, terrain, and potential rolling material, especially if the resources are new to the area. Increase SA by trying to see the work area during daylight hours. Use glow sticks to mark hazards, and ensure personnel have headlamps.
ALL	AVIATION OPERATIONS	<ul style="list-style-type: none"> Conduct thorough mission assessments before starting work. Follow the guidelines in the IHOG and other aviation guidelines and reference materials. Ensure coordination and communication are in place and understood by all involved resources in a mission. Ensure close coordination between Air Attack, air tankers, helicopters, and ground resources.
ALL	HEAVY EQUIPMENT OPERATIONS	<ul style="list-style-type: none"> Ensure communications are established with operators (Visual & Radio) Avoid working downslope from heavy equipment. Maintain a 50'-150' exclusion area around equipment. In timber increase safety distance to 2 ½ times canopy height.
ALL	FIRE BEHAVIOR	<ul style="list-style-type: none"> Are you seeing what we have predicted? Conduct thorough assessments before starting work. Ensure LCES is in place. Watch for wind and slope alignment with roll out. Plan & Communicate your exit strategy with your crew and adjacent resources Provide additional briefing for new resources and maintain communications
ALL	MARIJUANA GROW SITES	<ul style="list-style-type: none"> Maintain situational awareness Watch for open areas and signs for improvements or irrigation systems Be aware of evidence that cultivation has occurred in the area If you stumble upon an area of probable cultivation, be cautious and exit the same way you came in and notify your supervisor Don't touch anything that look out of the ordinary Be aware of any number and quantity of insecticides, rodenticides, and pesticides
ALL	WILDLAND URBAN INTERFACE OPERATIONS	<ul style="list-style-type: none"> Maintain continuous Situational Awareness based upon the fire environment, observed fire behavior, hazards and incident objectives. Key to success in the WUI is preparation and preplanning. Be active and engage in defense preparations & don't wait for the fire to arrive. Be decisive in tactical engagement. Know when to engage or not. Establish management decision points, Safety Zones, and Escape Routes.
ALL	COVID-19	<ul style="list-style-type: none"> Utilize social distancing, wear facemasks in camp. Maintain the "module of one" concept. Disinfect vehicles, tools, and commonly touch surfaces frequently. Do not share equipment and wash hands frequently
INCIDENT NAME NORTH COMPLEX		Operational Period: 0600-0600 October 6/7, 2020
		DATE AND TIME PREPARED: October 5, 2020 1700 Hours





North Complex COVID-19 Expectations

- All incident personnel will follow all local, State and CDC guidelines for COVID-19.
- **As you travel through the local communities proximal to the fire, be mindful that in the State of California, face coverings are required inside local businesses.**
- Being a Federal fire, incident personnel are expected to comply with the following Region 5 and incident guidance.
- Use the COVID-19 Daily Screening Tool, provided in the IAP, to monitor self and module.
- Utilize Module-as-one concepts to reduce the risk of transmitting the novel Coronavirus. This limits “close contacts” to those within the module. A “close contact” is defined as less than 6 feet, for at least 15 minutes with or without face coverings/masks.
- **Social Distancing.** Maintain a minimum of 6’ physical distancing, especially from those outside of your module-as-one.
- **Face Coverings.** Face coverings are required to be worn, **in the appropriate manner covering nose and mouth**, when at ICP and camps. Outside of camps, all incident personnel will wear a face covering when social distancing is not possible, especially with those outside your module-as-one.
- **Wash your hands.** Wash your hands often with soap and water for at least 20 seconds, especially after blowing you nose, coughing or sneezing. If soap and water are not readily available, use a hand sanitizer that contains at least 60% alcohol. Do not use hand sanitizers containing methanol or 1-propanol. Cover all surfaces of your hands and rub them together until they feel dry. Avoid touching your eyes, nose and mouth with unwashed hands.
- Clean and disinfect vehicles and equipment. Disinfect all high-touch surfaces frequently, such as radios, phones, door handles, etc.

NORTH COMPLEX COVID-19 DAILY SCREENING TOOL

Today or in the past 24 hours, have you had any of the following symptoms¹?

Symptom
Cough more than expected?
Shortness of breath or difficulty breathing?
Fever? Chills?
Muscle pain, outside your normal for firefighting?
Sore throat?
New loss of taste or smell?
Fatigue, outside your normal for firefighting?
Headache, outside your normal for firefighting?
Congestion or runny nose, outside your normal for firefighting?
Nausea or vomiting
Diarrhea
<i>* Take temperature with no-touch thermometer, if available *</i>

Instructions for Screening

Item	What to Do
If resource has a cough that is more than expected, shortness of breath or difficulty breathing, or any other symptoms listed.	NOTIFY SUPERVISOR IMMEDIATELY
At entries to established camps (ICP): <p style="margin-left: 40px;">COVID-19 Daily Screening Tool will be posted for self screening of Incident Personnel, Cooperators and Guests.</p>	DO NOT ANNOUNCE <p style="margin-left: 40px;">Ask individual or "module-as-one" to step aside and follow the steps below.</p>
If resource has cough, shortness of breath or difficulty breathing, or any other listed symptoms including fever (over 100.4) at entry.	

Steps to follow for a symptomatic screening
Escort individual or "module-as-one" to isolation area. Separate the symptomatic personnel.
Isolation support personnel should begin documentation.
Notify Line Medics or MEDL if at ICP to begin evaluation for COVID-19 potential.
COVID Safety will coordinate with Incident COVID Advisor.
Have individual or "module-as-one" fill out WF Employee Contact Assessment Sheet.
Protect and secure any collected Personal Identifiable Information (PII) or Personal Health Information (PHI).

¹ Symptoms of Coronavirus

<https://www.cdc.gov/coronavirus/2019-ncov/symptoms-testing/symptoms.html>

Wildland Fire Employee Contact Assessment

Contact information

Date		Fire	
Name		Fire Supervisor	
Cell Phone		Cell Phone	
Unit		Position	
Check-in Date		How did you travel here? AOV, POV, Rental O/C/E # Airline with ICP pickup	
Demob Date		Did you travel as a "Module as One"	

Living Arrangements

Where are you eating? <small>*Check all that apply</small>	ICP		Sack Lunch		Hot Cans		Take out		Grocery Store	
---	-----	--	------------	--	----------	--	----------	--	---------------	--

Comments

Where are you sleeping?	ICP		Spike Camp		Camp ground		Hotel		Other	
-------------------------	-----	--	------------	--	-------------	--	-------	--	-------	--

Comments

Does your "Module as One" eat together?	YES	NO	Does your "Module as One" sleep in the same location?	YES	NO
---	-----	----	---	-----	----

Comments

Has your "Module as One" had any new individuals join?	Have you been in close contact with someone new recently?
--	---

--	--

Do you have any reason to think you have experienced an exposure?

INCIDENT RADIO COMMUNICATIONS PLAN ICS 205 Incident Name (Version Z) **North Complex/North Zone** Date/Time Prepared 10/5/2020 2000 Operational Period Date/Time 10/06/20 0600 - 10/07/20 - 0600

CH	Function	Channel Name/Trunked Talkgroup	Assignment	RX Freq	RX Tone/NAC	TX Freq	TX Tone/NAC	Dev	Pwr	Mode A, D, M	Remarks
1	Command	NIFC C10	ALL DIVISIONS	170.4125	107.2 Tone 10	165.9625	107.2 Tone 10	N	H	A	Claremont Peak
2	Command	NIFC C26	ALL DIVISIONS	172.5500	107.2 Tone 10	164.8625	107.2 Tone 10	N	H	A	Red Hill
3	Command	NIFC C47	ALL DIVISIONS	172.0750	107.2 Tone 10	162.2000	107.2 Tone 10	N	H	A	Hough
4	Command	NIFC C3	ALL DIVISIONS	170.4250	107.2 Tone 10	168.0750	107.2 Tone 10	N	H	A	Flea Mtn. Hwy 70 Canyon
5	Command	NIFC C44	ALL DIVISIONS	172.5375	107.2 Tone 10	168.5125	107.2 Tone 10	N	H	A	Bald Eagle PK
6	Tactical	NIFC T3	Z/BB/DD/GG	168.6000	107.2 Tone 10	168.6000	107.2 Tone 10	N	H	A	Night Z/BB/DD/GG
7	Tactical	NIFC T5	Div QQ	166.7250	107.2 Tone 10	166.7250	107.2 Tone 10	N	H	A	
8	Tactical	NIFC T6	CONTINGENCY	166.7750	107.2 Tone 10	166.7750	107.2 Tone 10	N	H	A	
9	Tactical	CDF T5	Div C, Div MM	151.2500	192.8 Tone 16	151.2500	192.8 Tone 16	N	H	A	Bold West Zone
10	Tactical	VFIRE23	Unassigned	154.2950	156.7 Tone 6	154.2950	156.7 Tone 6	N	H	A	
11	Tactical	VFIRE24	Unassigned	154.2725	156.7 Tone 6	154.2725	156.7 Tone 6	N	H	A	
12	Tactical	VFIRE25	Div T, Div OO	154.2875	156.7 Tone 6	154.2875	156.7 Tone 6	N	H	A	Night Div OO
13	Air to Ground	A/G CMD	All Divisions	167.9500	None	167.9500	None	N	H	A	
14	Air to Ground	A/G TAC	All Divisions	168.4000	None	168.4000	None	N	H	A	
15	Tactical	CALCORD	Medical	156.0750	156.7 Tone 6	156.0750	156.7 Tone 6	N	H	A	
16/20	Emergency	AIR GUARD	Emergency	168.6250	None	168.6250	110.9 Tone 1	N	H	A	

Prepared By (Communications Unit Leader) *Sal Bonilla Jr*
 Incident Location: Quincy, CA
 Cnty: Plumas Latitude Longitude N Longitude W
 CLONE VERSION 7

INCIDENT RADIO COMMUNICATIONS PLAN ICS 205		Incident Name (Version Z)		Date/Time Prepared		Operational Period Date/Time					
COMMUNICATIONS PLAN ICS 205		North Complex/South Zone		10/5/2020		10/06/20 0600 - 10/07/20 0600					
CONTROLLED UNCLASSIFIED INFORMATION/BASIC											
CH	Function	Channel Name/Trunked Talkgroup	Assignment	RX Freq	RX Tone/NAC	TX Freq	TX Tone/NAC	Dev	Pwr	Mode A, D, M	Remarks
1	Command	NIFC C10	All Divisions	170.4125	107.2 Tone 10	165.9625	107.2 Tone 10	N	H	A	Claremont Peak
2	Command	NIFC C3	All Divisions	170.4250	107.2 Tone 10	168.0750	107.2 Tone 10	N	H	A	Flea Mountain
3	Command	NIFC C42	All Divisions	169.3375	107.2 Tone 10	165.7750	107.2 Tone 10	N	H	A	Lexington
4	Command	NIFC C32	All Divisions	171.0875	107.2 Tone 10	164.0125	107.2 Tone 10	N	H	A	Pike Cnty Lookout
5	Command	NIFC C47	All Divisions	172.0750	107.2 Tone 10	162.2000	107.2 Tone 10	N	H	A	Hough
6	Tactical	NIFC T3	Z/BB/DD/GG	168.6000	107.2 Tone 10	168.6000	107.2 Tone 10	N	H	A	Night Z/BB/DD/GG
7	Tactical	NIFC T5	Div QQ	166.7250	107.2 Tone 10	166.7250	107.2 Tone 10	N	H	A	
8	Tactical	NIFC T6	Contingency	166.7750	107.2 Tone 10	166.7750	107.2 Tone 10	N	H	A	
9	Tactical	CDF T5	Div C, Div MM	151.2500	192.8 Tone 16	151.2500	192.8 Tone 16	N	H	A	Bold West Zone
10	Tactical	VFIRE23	Unassigned	154.2950	156.7 Tone 6	154.2950	156.7 Tone 6	N	H	A	
11	Tactical	VFIRE24	Unassigned	154.2725	156.7 Tone 6	154.2725	156.7 Tone 6	N	H	A	
12	Tactical	VFIRE25	Div T, Div OO	154.2875	156.7 Tone 6	154.2875	156.7 Tone 6	N	H	A	Night Div OO
13	Air to Ground	A/G CMD	All Divisions	167.9500	None	167.9500	None	N	H	A	
14	Air to Ground	A/G TAC	All Divisions	168.4000	None	168.4000	None	N	H	A	
15	Tactical	CALCORD	Medical	156.0750	156.7 Tone 6	156.0750	156.7 Tone 6	N	H	A	
16/20	Emergency	AIR GUARD	Emergency	168.6250	None	168.6250	110.9 Tone 1	N	H	A	
Prepared By (Communications Unit Leader)				Incident Location: Quincy, CA		Latitude		Longitude		W	
Sal Bonilla Jr., Kevin Janes COML's CIIMT4 <i>Sal Bonilla</i> <i>155</i>				Cnty: Plumas							
Communications Unit (619) 363-6887, (916)291-8132				CLONE VERSION 1							

This page left intentionally blank

1. Incident Name		2. Operational Period						
North Complex		Date/Time: 10/06/20-10/07/20 (0600-0600)						
3. Medical Aid Stations / Ambulance Services / REMS								
Name	Location	Frequency	Advanced Life Support (ALS)					
			Yes	No				
Frontline Medical	Quincy ICP		RN at Trailer					
Ambulance 1	DP 130 (DAY)	Command	ALS					
Ambulance 2	DP 131 (NIGHT)	Command	ALS					
Ambulance 3	DP 120 (DAY)	Command	ALS					
Ambulance 4	DP 73 (DAY)	Command	ALS					
Ambulance 5	DP 73 (NIGHT)	Command	ALS					
Rapid Extraction Module Support (REMS)	Reference 204 for REMS Location	Command	ALS/BLS					
4. Air Rescue / Air Ambulance Services								
Name	Location	Type of Aircraft & Capability						
Care Flight 4	Beckwourth	ALS, 24 Hours (ETA 30 MIN)						
National Guard 821	Redding	ALS, Hoist, 24 Hour (ETA 30 MIN)						
Cal Fire 202	Susanville	BLS, Hoist, Day Only (ETA 30 MIN)						
CHP H14 / H16	Redding	ALS, Hoist, Day Only (ETA 30 MIN)						
5. Hospitals (all times estimated from incident location)								
Name & Level	GPS Datum – WGS 84 Degrees Decimal Minutes		Travel Time (From ICP)		Phone	Helipad		Address
	Lat:	Long:	Air	Gnd		Yes	No	
Plumas District Hospital (Level 4)	N 39° 56.4115'	W 124° 08.800'	5 MINS	20 MINS	530-283-7110	X		1065 Bucks Lake Rd Quincy, CA
Enloe Medical Center (Level 2)	N 39° 44.50'	W 122° 38.74'	30 MINS	2 HRS	530-332-7743	X		1530 Esplanade Rd Chico, CA
Oroville Hospital (Level 3)	N 39° 30.4667'	W 121° 32.6333'	30 MINS	3.5 HRS	530-532-8340	X		2767 Olive Highway Oroville, CA
Renown Medical Center (Level 2)	N 39° 31.52'	W 124° 05.45'	30 MINS	1.5 HRS	775-982-2005	X		1156 Mill St Reno, NV
U.C. Davis Medical Center (Level 1 Trauma/Burn)	N 38° 33.32'	W 121° 27.35'	45 MINS	3 HRS	916-703-6576	X		2315 Stockton Blvd. Sacramento, CA.
6. Division / Crew Emergency Pre-Plan						<i>Update and discuss with assigned resources daily.</i>		
Fireline EMT / Medic's Division / Branch Location								
Air Hoist site location site: Lat: / Long: / Elevation:								
Helispot: Lat: / Long: / Elevation:								
MED LZ:								
7. Prepared By (Medical Unit Leader)		8. Date/Time		9. Reviewed By (Safety Officer)		10. Date/Time		
MEDL Eric Williams MEDL(t) Mike Harris		10/05/2020 1800		SOF1 Curt Schwarm		10/05/2020 1800		



Medical Incident Report

FOR A **NON-EMERGENCY INCIDENT**: WORK THROUGH CHAIN OF COMMAND TO REPORT AND TRANSPORT INJURED PERSONNEL AS NECESSARY.

FOR A **MEDICAL EMERGENCY**: IDENTIFY ON SCENE INCIDENT COMMANDER BY NAME AND POSITION AND ANNOUNCE "MEDICAL EMERGENCY" TO INITIATE RESPONSE FROM COMMUNICATIONS

Use the following items to communicate situation to communications/dispatch.

1. CONTACT COMMUNICATIONS / DISPATCH (Verify correct frequency prior to starting report)

Ex: "Communications, Div. Alpha. Stand-by for Emergency Traffic."

2. INCIDENT STATUS: Provide incident summary (including number of patients) and command structure.

Ex: "Communications, I have a Red priority patient, unconscious, struck by a falling tree.

Requesting air ambulance to Forest Road 1 at (Lat./Long.)

"This will be the Trout Meadow Medical Incident, IC is TFLD Jones. EMT Smith is providing medical care."

Severity of Emergency AND Transport Priority (priority 1, 2, 3)	<input type="checkbox"/> RED / PRIORITY 1 Life or limb threatening injury or illness. Evacuation need is IMMEDIATE <i>Ex: Unconscious, difficulty breathing, bleeding severely, 2° – 3° burns more than 4 palm sizes, heat stroke, disoriented.</i>
	<input type="checkbox"/> YELLOW / PRIORITY 2 Serious injury or illness. Evacuation may be DELAYED if necessary. <i>Ex: Significant trauma, unable to walk, 2° – 3° burns not more than 1-3 palm sizes.</i>
	<input type="checkbox"/> GREEN / PRIORITY 3 Minor injury or illness. Non-Emergency transport <i>Ex: Sprains, strains, minor heat-related illness.</i>
Nature of Injury or Illness & Mechanism of Injury	Brief Summary of Injury or Illness <i>(Ex: Unconscious, Struck by Falling Tree)</i>
Transport Request	<i>Air Ambulance / Short Haul/Hoist Ground Ambulance / Other</i>
Patient Location	<i>Descriptive Location & Lat. / Long. (WGS84)</i>
Incident Name	<i>Geographic Name + "Medical" (Ex: Trout Meadow Medical)</i>
On-Scene Incident Commander	<i>Name of on-scene IC of Incident within an Incident (Ex: TFLD Jones)</i>
Crew Patient Care	<i>Name of Care Provider (Ex: EMT Smith)</i>

3. INITIAL PATIENT ASSESSMENT: Complete this section for each patient as applicable (start with the most severe patient)

Patient Assessment: (IRPG PAGE 106)	Age:	Weight:	Chief Complaint:
Skin Signs: (color/moisture/temp)	Level of Consciousness:	BP:	HR: Respirations:
Treatment:			

4. TRANSPORT PLAN:

Evacuation Location (drop point, intersection, helispot, Lat. / Long, hazards)	Patient's ETA to Location:
--	----------------------------

5. ADDITIONAL RESOURCES / EQUIPMENT NEEDS:

Paramedic / EMT - Crews - Immobilization Devices - AED - Oxygen - Trauma Bag - IV/Fluid(s) - Splints - Rope rescue - Wheeled litter - HAZMAT - Extrication

6. COMMUNICATIONS: Identify State Air/Ground EMS Frequencies and Hospital Contacts as applicable

Function	Channel Name/Number	Receive (RX)	Tone/NAC *	Transmit (TX)	Tone/NAC *
COMMAND					
AIR-TO-GRND					
TACTICAL					

7. CONTINGENCY: Considerations: If primary options fail, what actions can be implemented in conjunction with primary evacuation method?
Be thinking ahead.

8. ADDITIONAL INFORMATION: Updates/Changes, etc.

REMEMBER: Confirm ETA's of resources ordered. Act according to your level of training
Be Alert - Keep Calm - Think Clearly - Act Decisively

*** Follow up with MEDL upon return to ICP ***



PHONE LIST

Operations Day	Kyle Jacobson	208-867-2445
Planning OPS	Jake Cagle	208-867-2128
Night OPS	Pat Laeng	209-770-6002
Branch II	Robert Bertolina	208-850-8175
DIV MM	Mark Mott	208-867-3472
DIV OO	Travis Stout	208-761-2635
FBAN	Rob Scott	208-713-7630
Situation	Mike Hoose	208-867-2942
Ordering	Jenn A.	208-867-3483
Supply	Jenn W.	208-854-9127
LOGS	Cheryl R.	208-863-6556
COML	Sal B.	208-850-2701
ITSS	James	208-863-0505
FACL	Aaron	208-854-9621
Communication	Unit	619-363-6887
Communication	Unit	619-359-3983
PIO	Unit	530-316-4487
DEMOB	Unit	916-296-7862
Finance	Unit	208-867-3128
Medical	Unit	208-867-2529
Ground Support	Wade Jones	916-296-6491
GS Repairs	Rick	307-899-7540
Security Manager	Michelle	619-318-1074

- Updated 10/05/20 **Please Contact Communications for any additions or errors.**

DEMOBLIZATION MESSAGE

For October 6, 2020

If you need **AIR TRAVEL** back to your home unit,
Please stop by the DMOB Unit located at the
ICP located at the Plumas County Fairgrounds
Seventy-Two (72) Hours prior to your
DMOB DATE.

This will ensure that the Travel Agent has plenty
Of time to secure you a flight.

If you are listed on the
Tentative DMOB list
Please plan accordingly so that the DMOB Process
Will be a simple one.
Make sure you turn in your CRT's or Shift Tickets
To the Finance Section Daily.

Thank you,
Kelly Mosinski (T)
Hans Rohr, DMOB (T)

10/06/2020

TENTATIVE RELEASE

NORTH COMPLEX US-CA-PNF-001308

CREWS

C-179 0700 (HC2) TOM FERRY FARM C-179

EQUIPMENT

E-668 0630 (TRLR) SPECIAL OPERATIONS 513857
E-669 0630 (TRLR) SPECIAL OPERATIONS 513855
E-583 0700 (PU) VINTAGE FIRE SUPPORT
E-73 0715 (FEL1) JW BAMFORD E-73
E-183 0715 (SKG2) RIM ROCK EQUIPMENT E-183
E-869 0730 (STK) STAKESIDE SIERRA
E-147 1200 (COMU) RED TRUCK WILDFIRE
E-898 1200 (ENG1) BECKWOURTH ENG 9423 CA-

OVERHEAD

O-578 0730 (ARCH) RAY, MOLLY A
O-675 0745 (EDSD) CAUBLE, JASON M
O-1140 0745 (TFLD) SMITH, CAMERON D
O-918 0745 (TFLD) TINGLE, TERRY
O-1199 1800 (AADM) CROTTEAU, MICHAEL J
O-1146 2000 (FDUL) BRIGGS, MARKUS SCOTT
O-1001 2000 (OSC2) PHILIPSON, ABRAHAM DOMINICK

10/07/2020

TENTATIVE RELEASE

NORTH COMPLEX US-CA-PNF-001308

OVERHEAD

O-1123.50	0600	(RESL)	BROWN, LOGAN ROBERT
O-1112	0800	(EMPF)	TENNILE, MENDY
O-1134	1900	(PIOF)	ADAMS, CASSIE ELIZABETH

FINANCE MESSAGE

Thank you for submitting your times in the safest way possible. The options for submitting your CTR's and Shift Tickets are:

- **Electronic fillable PDF CTR/Shift Ticket.** Finance can email you forms directly. Make sure the forms are signed by the supervisor before submitting to Finance. In order to use fillable forms, you must have some version of Adobe Acrobat downloaded on your device, or you can send to your email and fill out.
- **Hard copy CTR/Shift Ticket.** You may fill out a hard copy CTR/Shift Ticket, snap a picture and email to Finance OR you may turn in your actual hard copy as usual. If you send in a picture, please make sure it is legible and includes the supervisor's signature at the bottom. The phone numbers listed below are hard line phones, so texting does not work.

PLEASE:

- Crews need to include a manifest with their first CTR.
- Try to submit your times at least every other day. There will be a drop box at Haskins for time submission. We will have a driver bring them daily to Finance at ICP.
- Write your email on your CTR
- Hazard pay justifications are required on your CTR's in comments section. "H=Hazard" is not enough.

WHEN YOU ARE CLOSE TO DEMOB:

- Give Finance a "Courtesy Call" to make sure all your documents have been received.
- Follow the demob plan instructions based on your travel route home. This will determine whether your demob will be in-person or remote.
- Submit all time documentation (including travel home) ahead of demob.
- Send only one representative per resource to finance.
- Abide by scheduled demob time or call finance for an unscheduled demob.

EMAIL: 2020.northcomplex.finance@firenet.gov

Phone: 208-867-3128



Local Government Resources on CFAA

If you are demobing from an incident and there is no OES AREP on site
F-42 thru the Incident Finance Section Chief or the Incident Commander
One of them must sign your 42's

The Incident keeps the Pink copy and you keep the Golden.
The Original and Green you mail to OES Headquarters as per the
instructions on the front of your F-42

OES JOB AIDS, FORMS, F-42 SAMPLES AND CFAA AGREEMENT





**Your Region 3 OES AREP
Patrick Titus
916-634-9225**

HUMAN RESOURCE MESSAGE

October 6 2020

**DO WHAT'S
RIGHT**

WE ALL HAVE A DUTY TO REPORT HARRASSMENT.

 WWW.NIFC.GOV  A video training produced by the NIFC

Feel free to call/text or come by the HRSP yurt if you have questions, concerns, or just want to chat.

Adam Alvarez - HRSP - 707-373-8715

TRAINING SPECIALIST MESSAGE



NORTH COMPLEX

OCTOBER 6, 2020



I can help you with all your training documentation...but it is up to you to make the best of your trainee assignment!

New Trainees: PLEASE USE THE QR CODE BELOW TO START YOUR TRAINING ASSIGNMENT. JUST ENTER YOUR INFORMATION AND YOU WILL BE CHECKED INTO THE TRAINING DATA BASE.

IF YOU HAVE ANY PROBLEMS GIVE US A CALL OR TEXT US

Trainers: PLEASE TAKE THE TIME TO GO OVER THE POSITION TASK BOOK WITH THE TRAINEES TO SEE WHICH SPECIFIC TASKS NEED TO BE FOCUSED ON.

Trainee check in form



Emil Picchi
TNSP
650.520.5102
epicchi@woodsidefire.org

WATER SOURCE USE LOG

DATE: _____ INCIDENT: _____

DIVISION/GROUP: _____

WATER TENDER VENDOR OR AGENCY ID: _____

WATER SOURCE LOCATION	HYDRANT	OPEN SOURCE (POND, CREEK)	TANK	GALLONS USED	PROPERTY OWNER CONTACT INFO

TURN IN TO FINANCE EQUIPMENT TIME DAILY

This document is intended to track, record, and validate the amount of water used on an incident. It is not intended to review the performance of equipment using water on an incident.

Maidu Requests for Visiting Homeland

1. "Be good to the land and the land will be good to you." Maidu quote

Thank you fire fighters for helping us keep our homes and cultural sites safe.

2. Enjoy your visit in the Mountain Maidu and Valley Maidu homelands.

Archeological sites and the resources they contain are not public property. A place, site or resource may have significance to a family or local tribe, which often carries with it a special level of protection.

3. Take care to avoid injuries.

Cultural sites are very old and fragile. Archeological resources are anything over 50 years old and can therefore erode easily. Also, historic dump sites can be hazardous, with sharp glass, rusty metal, and compounds and chemicals that can harm you.

4. Enjoy with care.

Oils from skin damage pictographs (rock paintings) and petroglyphs (rock carvings). It ruins irreplaceable historic resources, and it is illegal.

5. Don't touch the knickknacks.

ALWAYS LEAVE ARTIFACTS RIGHT WHERE YOU FIND THEM. Out of context, artifacts mean little to archeologists. Often the most important aspect of archeological resources is their relationship to the place and other adjacent resources. Archeological sites and artifacts are our direct link to stories that otherwise might not be told. How can these stories be complete or accurate if the setting is altered or lost? For this and other reasons, it is illegal to move or remove artifacts.

6. Feel free to discover.

Some of the sites are identified, and some sites are not recorded. If you happen to come across a cultural site we ask you to treat it like you would any cultural artifact. And note the location and report it to a Resource Advisor.

Speak with resource advisors about the potential for archaeological sites being located adjacent to roads or proposed fire lines. It's easy to destroy features and artifacts in the dark.

- Over approximately 160 years, many changes have reshaped tribal relationships with these vast landscapes as well as with each other, and yet our knowledge of and responsibilities to these incredibly rich and vast landscapes remains strong. We appreciate your dedication to care for and building your own relationships with our natural environment while protecting these fragile and irreplaceable resources!

GROUND SUPPORT
INSPECTION
MAINTAINANCE
DEMOB VEHICLES

