

INCIDENT ACTION PLAN

LOYALTON INCIDENT

CA-TNF-1600
P5 NFB9 (0517)

Tuesday



DAY SHIFT

8/18/2020 0600

to

8/18/2020 1800



Fire Information: (530) 362-8282

INCIDENT OBJECTIVES (ICS 202)

1. Incident Name: Loyalton	2. Operational Period:	Date From: 8/18/2020 Time From: 0600	Date To: 8/18/2020 Time To: 1800
--------------------------------------	-------------------------------	---	-------------------------------------

3. Objective(s):

- Management Objectives**
- Provide for safety of incident responders and public through the application of sound risk management and implementation of tactics that have a high probability of success with the least amount of exposure including mitigations for COVID-19.
 - Implement tactics that limit the damage to and provide for the protection of the Mule Deer and Sage Grouse habits, sensitive wildlife, plant species and natural resources.
 - Build and maintain positive relationships between assigned resources, cooperators, stakeholders, and affected communities through professional engagement.
 - Provide prompt communication of all pertinent incident activities to stakeholders, cooperators and the public.
 - Keep costs commensurate with the values at risk by using thoughtful business processes.

- Control Objectives**
- On the North, East and West sides of the fire keep within existing control lines
 - Keep the fire North of Dog Valley



- General Situational Awareness:**
- Steep and rugged terrain, critically dry and receptive fuel beds, active area for fire history and drought stressed trees.
 - In the COVID-19 environment, high density populations or large groups are particularly at risk. To help protect yourself, your family and to ensure all employees return home safely, make sure to practice social distancing.
 - Enhanced hygiene (especially handwashing), PPE & monitoring practices help limit the infection rate of first responders.
 - Thunderstorms with potential column collapse and outflow winds

5. Site Safety Plan Required? Yes No


Approved Site Safety Plan(s) Located at:

6. Incident Action Plan

<input checked="" type="checkbox"/> ICS 203	<input checked="" type="checkbox"/> ICS 215A	<input type="checkbox"/> Covid Tracking	<input type="checkbox"/>
<input checked="" type="checkbox"/> ICS 204	<input checked="" type="checkbox"/> ICS 220	<input checked="" type="checkbox"/> Training Message	<input type="checkbox"/>
<input checked="" type="checkbox"/> ICS 205	<input type="checkbox"/> Facility Maps	<input type="checkbox"/> Travel Map	<input checked="" type="checkbox"/> COVID-19 Message
<input checked="" type="checkbox"/> ICS 206	<input checked="" type="checkbox"/> Weather Forecast	<input type="checkbox"/> Demob Plan	<input checked="" type="checkbox"/> ICS 214
<input type="checkbox"/> ICS 208	<input checked="" type="checkbox"/> Fire Behavior	<input checked="" type="checkbox"/> Finance Message	<input checked="" type="checkbox"/> WF206 8 Line

7. Prepared By: John Owen	Position/Title: PSC	Signature: 
8. Approved by Incident Commander: ICS 202	Daren Dalrymple	Signature: 

ORGANIZATION ASSIGNMENT LIST (ICS 203)

1. Incident Name: Loyalton		2. Operational Period: Date From: 8/18/2020 Time From: 0600		Date To: 8/18/2020 Time To: 1800	
3. Incident Commander(s) and Command Staff:			7. Operation Section:		
IC/UC's	Daren Dalrymple / Todd Mack (t)		Operations	Heather McRae / Mark Johnson (t)	
Deputy	Joe Molhoek		Planning Ops	Dan George	
Safety Officer	Frank Pingiczer / Robert Hilfer (t)		Night Ops	Tom Browning	
Night Safety Officer	Charles Frank				
Information Officer	Adrienne Freeman / Kaleena Lynde				
	Celeste Prescott				
Liaison Officer	Tim Fike / Darren McMillin (t)		Branch		
4. Agency/Organization Representatives:			Division/Group	A	Eric Rice / Shilo Springstead (t)
Agency/Organization	Name		Division/Group	G	Ted King / Anthony Sigona (t)
Tahoe NF Agency Admin	Eli Ilano		Division/Group	J/M	Josh Wheeler
Tahoe NF Agency Rep	Quentin Youngblood		Division/Group	R	Mike Loeffler
Humboldt-Toiyabe NF Agency Admin.	Bill Dunkelberger		Division/Group	Z	Shepley Schroth-Cary Adam Zaharris (t)
Humboldt-Toiyabe NF Agency Rep	Matthew Zumstein		Division/Group	CONTINGENCY	Shawn Burt
Carson City BLM Agency Admin.	Emily Ryan		Division/Group		
Cal Fire NEU Agency Admin.	Brian Estes		Division/Group		
Cal Fire NEU Agency Rep	Jim Hudson / Mike Rufenacht		Division/Group		
Sierra County Sheriff	Mike Fisher		Division/Group		
Cal OES Agency Rep	Corey Zander		Division/Group		
5. Planning Section:			Division/Group		
Chief	John Owen		Division/Group		
Deputy	Jeff Buscher / Matt Johnson		Division/Group		
Resource Unit	Duane Miller / Mike Velazquez (t)		Division/Group		
Situation Unit	Frank Cole / Dominic Marcanio (t)		Division/Group		
Documentation Unit	Christine Oelschlager		Division/Group		
Demobilization Unit			Division/Group		
GISS	Kim Deniz / Steve Walterscheid		Division/Group		
FBAN	Ken Larson / Josh Schmalenberger (t)		Division/Group		
IMET	Derek Williams		Division/Group		
SCKN	S. Barnett / D. Clark (t) / S. Cullen (t)		Division/Group		
Training Tech Spec	Brad Smith / Mike Dunkel (t)		Division/Group		
ITSS	Shane Neal / Zack Sohl		Division/Group		
	Michelle Allen / Ricardo Facio(t)		Division/Group		
6. Logistics Section			Air Operations Branch		Director: Staci Dickson
Chief	Jack Costello		Air Support Group Supervisor	Ray Wilson	
Supply Unit	Tracey Valentine		Air Tactical Group Supervisor		
Ordering Manager	Mani Bouslaugh		Helibase Manager		
Facilities Unit	Robin Davis / Bill Patten		8. Finance/Administration Section:		
Ground Support Unit	Jeff Taylor		Chief	Beth Lopez	
Communications Unit	Richard Stone		Time Unit	Penny Portlock / Juanita Cortez	
Communication Tech	Chuck Schuler		Equipment Time		
Medical Unit	Pat Young		Personnel Time	Layne Clark	
Equipment Manager	Greg Jewers		Comp/Claims Unit	Tina Kennedy	
Food Unit Leader	Sean Caywood / Becky Baker		Cost Unit	Sam Rappaport	
Prepared By: Name:	John Owen	Position/Title:	PSC	Signature:	
ICS 203		Date/Time:	8/17/2020 2000		



Fire Weather Forecast

FORECAST NO: 3
PREDICTION FOR: Day Shift
DATE: August 17th, 2020
FORECAST ISSUED: 1800 August 18th, 2020

NAME OF FIRE: Loyalton
UNIT: Tahoe National Forest
Incident Meteorologist: Derek Williams
Signed: *Derek Williams*

WEATHER DISCUSSION: Isolated afternoon showers and thunderstorms are possible again today after 1300. Winds will be out of the southwest in the morning turning more toward the west and increasing during the afternoon. RH will drop to around 20% this afternoon following good overnight recoveries. A strong high pressure over the Great Basin region will continue to bring very warm, above normal temperatures in the lower 90s to the area this afternoon.

TODAY:

WEATHER: Partly cloudy and smoky in the morning becoming mostly cloudy and hazy with a chance for isolated afternoon showers and thunderstorms in the afternoon. Showers diminishing late afternoon.

TEMPERATURES: 88-93° (1-2° warmer) **HUMIDITY:** 19-24% (2-3% lower)

20 FT WINDS: *Gusty outflow winds possible with isolated afternoon thunderstorms.*

Valleys: Downslope/drainage winds 2-4 mph in the morning. West wind 5-10 mph in the afternoon.

Ridges: A light southwest wind 4 to 8 mph in the morning transitioning to the west in the afternoon and increasing to 12-17 mph with gusts to 25 mph.

CWR (>0.10 of an inch): 5%.

LIGHTNING ACTIVITY LEVEL: 1 becoming 2 in the afternoon.

HAINES INDEX: 5 (moderate)

INVERSION: Shallow inversion breaking late morning. Poor visibility through the late morning hours improving in the afternoon.

TONIGHT:

WEATHER: Partly cloudy with smoke and haze.

TEMPERATURES: 55-60° (1-2° cooler) **HUMIDITY:** 50-55% (2-5% drier)

20 FT WINDS:

Valleys: Downslope/downvalley at 3-6 mph developing after 2000.

Ridges: Southwest 5-10 mph.

CWR (>0.10 of an inch): 0%.

LIGHTNING ACTIVITY LEVEL: 1.

WEDNESDAY: *Critical Fire Weather conditions possible.*

WEATHER: Very warm and dry under partly cloudy skies. Hazy.

TEMPERATURES: 86-91° (2-3° cooler) **HUMIDITY:** 15-20% (3-5% drier)

20 FT WINDS:

Valleys: Downslope/drainage winds 2-4 mph in the morning. West wind 5-10 mph in the afternoon.

Ridges: Southwest winds 5-10 mph in the morning transitioning to the west in the afternoon and increasing to 17-22 mph with gusts to 35 mph.

CWR (>0.10 of an inch): 0%.

LIGHTNING ACTIVITY LEVEL: 1.

HAINES INDEX: 5 (moderate).

EXTENDED OUTLOOK: Thursday through Sunday: More typical west to southwest winds are expected late this week into early next week. A drier air mass will allow for mostly sunny skies Thursday through Friday with daytime RH dropping to below critical values. Gusts up to 30 mph in the afternoon combined with the lower humidity will result at least in elevated fire weather conditions Thursday with slightly lower winds Friday and Saturday. Pacific moisture could make a comeback early next week along with chances for rain.

FIRE BEHAVIOR FORECAST

FORECAST NUMBER: 5	TYPE OF FIRE: Wildland Fire
FIRE NAME: Loyalton	OPERATIONAL PERIOD: 0600-1800, Aug 18, 2020
DATE ISSUED: August 17 2020	TIME ISSUED: 2000
UNIT: Tahoe National Forest	SIGNED: /s/ Josh Schmalenberger, FBAN (t)

INPUTS

WEATHER SUMMARY: ***See attached Fire Weather Forecast***

Discussion: Isolated thunderstorms and gusty outflow winds possible again this afternoon. Partly cloudy and smokey in the morning becoming mostly cloudy with chance of showers with the thunderstorms in the afternoon. Showers diminishing in the evening.

Max Temp: 88-93; Min RH: 19-24%. 20' winds will be SW early 4-8 mph. Afternoon winds will transition to the west 12-17 with gusts to 25. Haines 5. Shallow inversion breaking late morning.

FIRE BEHAVIOR

GENERAL

High temperatures and low relative humidity, coupled with afternoon winds, will result in moderate to extreme fire spread. The fire behavior has the potential to be moderate to extreme throughout the day into the late evening until winds subside and humidity starts to recover. Fireline intensity may preclude direct attack opportunities.

ERC levels on Dog Valley RAWs station are just above the 90th percentile. The values are forecasted to climb close to 97th percentile by the end of the week. The fire has burned into the fire footprint of the 1994 cottonwood fire.

The primary carrier on the Loyalton Fire is the grass and shrub fuels. On 8/17 the fire progressed further south of balls canyon road and is established in more continuous timber stands with areas of brush under the canopy.

SPECIFIC FIRE BEHAVIOR

Grass/ Shrub fuel types: Anticipated rates of spread during the critical burning periods are 30 to 50 chains per hour. When slope is aligned with the wind the upper rates of spread could potentially exceed 50 chains per hour. Flame lengths 6-10' with spotting up to 3/10 of a mile. Probability of ignition 80-90%.

Mixed timber fuel with sage and bitterbrush types (Div Z/R): Fuel model 10 shows rates of spread 10-12 chains per hour with flame lengths 6-8'. Anticipate group tree torching and short duration crown runs in the more continuous timber stands. Maximum spotting distance 4/10th of a mile.

During any outflow wind occurrence, expect fire-line intensity and rates of spread to increase.

AIR OPERATIONS

Air operations could be impacted by smoke inversion but breaking mid-morning. Strong outflow gusts from smoke plume and surrounding thunderstorms may also affect air operations.

Sunrise: 08/18 06:16 Sunset: 08/18 19:52

SAFETY

Be aware of the effect topographic features such as chimneys, narrow canyons, extremely steep slopes, and aspect can have on fire behavior, especially rates of spread. Pay attention to changes in wind speed and direction.

ASSIGNMENT LIST (ICS 204 WF)

CONTROLLED UNCLASSIFIED
INFORMATION//BASIC

1. Incident Name: <p style="text-align: center;">Loyalton</p>	2. Operational Period: Date From: 08/18/20 Date To: 08/18/20 Time From: 0600 Time To: 1800	3. Branch Division <p style="text-align: center;">A</p>
--	---	---

4. Operations Personnel: Operations Section Chief: Heather McRae / Mark Johnson (t) Branch Director: Division/Group Supervisor: Eric Rice / Shilo Springstead (t)	Night Ops: Tom Browning Safety: Frank Pingiczer / Robert Hilfer (t) Air Branch Director:
---	--

5. Resources Assigned:						
Resource Identifier	Request #	Leader	Personnel	LWD	Hours	Reporting Location
HC1 C-13 SHASTA LAKE IHC	C-13	Ron Graves	18	8/22	0600-1800	DP 1 / 0600
HC2IA Modoc	C-16	Willy Almond	20		0600-1800	DP 1 / 0600
HC2IA LASSEN 9	C-2		20		0600-1800	DP 1 / 0600
HC MOD CRW 510	A-5		7	8/28	0600-1800	DP 1 / 0600
XTB ST4228C	E-26	Valenzuela, Troy	21	8/29	0600-1800	DP 1 / 0600
ENG3 MNF 336	E-6	Brad Tovar	5		0600-1800	DP 1 / 0600
ENG3 HTF - 317	E-25	Tomascak, Cory B	4		0600-1800	DP 1 / 0600
ENG3 -TMU 344	E-5	Andrew Auld	5		0600-1800	DP 1 / 0600
ENG3 SHF 361	E-9		5		0600-1800	DP 1 / 0600
ENG3 SHF 322	E-8		5		0600-1800	DP 1 / 0600
ENG3 SHF 311	E-7		5		0600-1800	DP 1 / 0600
ENG3 HTF 312			5		0600-1800	DP 1 / 0600
DOZ2 - B. Forkner Ridge Logging	E-21	Anthony Green	2	8/28	0600-1800	DP 1 / 0600
DOZ2 - C.J. GRAHAM 24HR W/LOWB	E-2		2	8/28	0600-1800	DP 1 / 0600
DOZ2 TOUGH 24HR W/LOWB	E-47	MARK HAMILTON	2	8/29	0600-1800	DP 1 / 0600
DOZ2 BEN'S TRUCK & EQUIP 17 W/LOW	E-45		2		0600-1800	DP 1 / 0600
DOZ2 - C.J. GRAHAM 2 24 W/LOWB	E-52	Jared Esteves	2	8/29	0600-1800	DP 1 / 0600
WT2S ESRYS 971	E-71	Jim Esry	1	8/29	0600-1800	DP 1 / 0600

6. Work Assignments:
Continue to construct and prep indirect line from DP 1 to the A/G break
Continue to prep structures in the area

7. Special Instructions:


8. Communications							
Name	Ch	Function	Rx Freq	Rx Tone	Tx Freq	Tx Tone	Notes
CMD 1	1	CMD1	170.9750N		168.7000N	T-1-110.9	BABBITT MTN Use Tone 1 -110.9
NIFC T1	3	TACTICAL	168.0500N		168.0500N	T1 - 110.9	DIVISION A TACTICAL
A/G CMD	14	A/G CMD	166.9375N		166.9375N		AIR TO GROUND COMMAND
CALCORD	15	MEDICAL	156.0750N		156.0750N	T6 - 156.7	For Medical Emergencies Only
AIRGUARD	16	AIRGUARD	168.6250N		168.6250N	T1 - 110.9	EMERGENCY ONLY

9. Prepared by: Name: Duane Miller / Mike Velazquez (t) RESL
Signature:

ICS 204 Date/Time: 8/17/2020 2000 Personnel Count: 131

ASSIGNMENT LIST (ICS 204 WF)

CONTROLLED UNCLASSIFIED
INFORMATION//BASIC

1. Incident Name: <p style="text-align:center">Loyalton</p>		2. Operational Period: Date From: 08/18/20 Date To: 08/18/20 Time From: 0600 Time To: 1800			3. Branch Division <p style="text-align:center">A</p> Page 2 of 2 Alpha		
4. Operations Personnel: Operations Section Chief: Heather McRae / Mark Johnson (t) Branch Director: Division/Group Supervisor: Eric Rice / Shilo Springstead (t)				Night Ops: Tom Browning Safety: Frank Pingiczer / Robert Hilfer (t) Air Branch Director:			
5. Resources Assigned:							
Resource Identifier	Request #	Leader	Personnel	LWD	Hours	Reporting Location	
WT1T North San Juan	E-152	Mark Roland	2	8/30	0600-1800	DP 1 / 0600	
WT1T Amador FPD	E-147	Lucas Kwoka	2	8/30	0600-1800	DP 1 / 0600	
TFLD Williams		Tyler Williams	1	8/29	0600-1800	DP 1 / 0600	
HEQB TOROSIAN	O-47	Torosian, Brian G	1		0600-1800	DP 1 / 0600	
SOF2 Hogge	O-122	Hogge, Barry	1		0600-1800	DP 1 / 0600	
FEMT Allen	O-69	Allen, Christopher E	1	8/29	0600-1800	DP 1 / 0600	
FEMT Bolognini	O-70	Bolognini, David	1	8/29	0600-1800	DP 1 / 0600	
6. Work Assignments: Continue to construct and prep indirect line from DP 1 to the A/G break Continue to prep structures in the area							
7. Special Instructions:							
8. Communications							
Name	Ch	Function	Rx Freq	Rx Tone	Tx Freq	Tx Tone	Notes
CMD 1	1	CMD1	170.9750N		168.7000N	T-1-110.9	BABBITT MTN Use Tone 1 -110.9
NIFC T1	3	TACTICAL	168.0500N		168.0500N	T1 - 110.9	DIVISION A TACTICAL
A/G CMD	14	A/G CMD	166.9375N		166.9375N		AIR TO GROUND COMMAND
CALCORD	15	MEDICAL	156.0750N		156.0750N	T6 - 156.7	For Medical Emergencies Only
AIRGUARD	16	AIRGUARD	168.6250N		168.6250N	T1 - 110.9	EMERGENCY ONLY
9. Prepared by: Name: Duane Miller / Mike Velazquez (t)			RESL		Signature: 		
ICS 204		Date/Time: 8/17/2020		2000		Personnel Count: 9	

ASSIGNMENT LIST (ICS 204 WF)

CONTROLLED UNCLASSIFIED
INFORMATION//BASIC

1. Incident Name: <p style="text-align: center; font-weight: bold;">Loyalton</p>	2. Operational Period: Date From: 08/18/20 Date To: 08/18/20 Time From: 0600 Time To: 1800	3. Branch Division <p style="text-align: center; font-weight: bold;">G</p>
--	---	---

4. Operations Personnel:		Page 1 of 1 Golf
Operations Section Chief: Heather McRae / Mark Johnson (t) Branch Director:	Night Ops: Tom Browning Safety: Frank Pingiczer / Robert Hilfer (t)	
Division/Group Supervisor: Ted King / Anthony Sigona (t)	Air Branch Director:	

5. Resources Assigned:						
Resource Identifier	Request #	Leader	Personnel	LWD	Hours	Reporting Location
XMP ST5100C	E-50011	Mcclellan, John D	18 +/-		0600-1800	DP 5 / 0600
ENG3 KNF 77	E-11		5		0600-1800	DP 5 / 0600
ENG3 PNF 320	E-43	Collin Shafer	5		0600-1800	DP 5 / 0600
ENG3 ENF 353	E-44		5		0600-1800	DP 5 / 0600
ENG6 - Volcano Creek	E-135	John Wickstrom	3	8/30	0600-1800	DP 5 / 0600
WT2T Alpine County	E-154	Paul Schlange	2	8/30	0600-1800	DP 5 / 0600

6. Work Assignments:
Patrol and mop up to the extent necessary to maintain containment

7. Special Instructions:

8. Communications							
Name	Ch	Function	Rx Freq	Rx Tone	Tx Freq	Tx Tone	Notes
CMD 1	1	CMD1	170.9750N		168.7000N	T-1-110.9	BABBITT MTN Use Tone 1 -110.9
NIFC T5	4	TACTICAL	166.7250N		166.7250N	T1 - 110.9	DIVISION G TACTICAL
A/G CMD	14	A/G CMD	166.9375N		166.9375N		AIR TO GROUND COMMAND
CALCORD	15	MEDICAL	156.0750N		156.0750N	T6 - 156.7	For Medical Emergencies Only
AIRGUARD	16	AIRGUARD	168.6250N		168.6250N	T1 - 110.9	EMERGENCY ONLY

9. Prepared by: Name:	Duane Miller / Mike Velazquez (t)	RESL	Signature:
ICS 204	Date/Time: 8/17/2020	2000	Personnel Count: 38

ASSIGNMENT LIST (ICS 204 WF)

CONTROLLED UNCLASSIFIED
INFORMATION//BASIC

1. Incident Name: <p style="text-align: center; font-size: 1.2em;">Loyalton</p>	2. Operational Period: Date From: 08/18/20 Date To: 08/18/20 Time From: 0600 Time To: 1800	3. Branch Division <p style="text-align: center; font-size: 1.5em;">R</p>
---	---	--

4. Operations Personnel:		Page 1 of 2 Romeo
Operations Section Chief: Heather McRae / Mark Johnson (t)		Night Ops: Tom Browning
Branch Director:		Safety: Frank Pingiczer / Robert Hilfer (t)
Division/Group Supervisor: Mike Loeffler		Air Branch Director:

5. Resources Assigned:						
Resource Identifier	Request #	Leader	Personnel	LWD	Hours	Reporting Location
HC1 C-10 TAHOE IHC	C-10	Danny Guerro	20	8/18	0600-1800	DP 50 / 0600
HC1 AMERICAN RIVER IHC	C-19	Matt Radtke	17	8/29	0600-1800	DP 50 / 0600
HC2 C-17 Pat Rick 13A	C-17	Phillip Ridley	20	8/29	0600-1800	DP 50 / 0600
OES ST4807A	E-31	William Richardson	22	8/29	0600-1800	DP 50 / 0600
XTB ST4229C	E-125	Whisler, Alan	19	8/29	0600-1800	DP 50 / 0600
ENG3 PNF 324	E-41	Steve Jolen	5	8/28	0600-1800	DP 50 / 0600
ENG3 PNF 13	E-39	Chris King	5	8/29	0600-1800	DP 50 / 0600
ENG3 KNF 357	E-10	Ramon Mota	6	8/29	0600-1800	DP 50 / 0600
ENG3 PNF 316	E-38	Edgar Gonzalaz	5	8/29	0600-1800	DP 50 / 0600
ELKO TF		Jason Martin Dale	18	8/29	0600-1800	DP 50 / 0600
DOZ2 PNF 1 24HR	E-40		2	8/28	0600-1800	DP 50 / 0600
DOZ2 - NORTHSTATE 167 W/LOWB	E-50003	Mitch Wylie	2	8/29	0600-1800	DP 50 / 0600
DOZ2 - B. Forkner 2 Ridge Logging	E-20	Darrel Landingham	2	8/28	0600-1800	DP 50 / 0600
DOZ2 ROEN 24HR W/LOWB	E-1	Paul Roen	2	8/28	0600-1800	DP 50 / 0600
DOZ2 ROEN 2 24HR W/LOWB	E-15		2	8/28	0600-1800	DP 50 / 0600
WT1T JACKSON FD 6340	E-146	Alex Sharp	2	8/30	0600-1800	DP 50 / 0600
WT2T Water Boys	E-67	Steve Oliviera	2	8/29	0600-1800	DP 50 / 0600
WT1T IONE FD 6240	E-145	James Bennett	2	8/30	0600-1800	DP 50 / 0600

6. Work Assignments:
 Continue to go direct from fire's edge within the division
 Scout for opportunities towards the west to tie into the R/Z break
 Continue to assess structure threat and perimeter prep around structures

7. Special Instructions:

8. Communications							
Name	Ch	Function	Rx Freq	Rx Tone	Tx Freq	Tx Tone	Notes
CMD 1	1	CMD1	170.9750N		168.7000N	T-1-110.9	BABBITT MTN Use Tone 1 -110.9
NIFC T6	7	TACTICAL	166.7750N		166.7750N	T1 - 110.9	DIVISION R TACTICAL
A/G CMD	14	A/G CMD	166.9375N		166.9375N		AIR TO GROUND COMMAND
CALCORD	15	MEDICAL	156.0750N		156.0750N	T6 - 156.7	For Medical Emergencies Only
AIRGUARD	16	AIRGUARD	168.6250N		168.6250N	T1 - 110.9	EMERGENCY ONLY

9. Prepared by: Name: Duane Miller / Mike Velazquez (t) RESL **Signature:**

ICS 204 Date/Time: 8/17/2020 2000 Personnel Count: 153

ASSIGNMENT LIST (ICS 204 WF)

CONTROLLED UNCLASSIFIED
INFORMATION//BASIC

1. Incident Name: <p style="text-align: center; font-weight: bold;">Loyalton</p>	2. Operational Period: Date From: 08/18/20 Date To: 08/18/20 Time From: 0600 Time To: 1800	3. Branch Division <p style="text-align: center; font-weight: bold;">R</p>
--	---	---

4. Operations Personnel: Operations Section Chief: Heather McRae / Mark Johnson (t) Branch Director: Division/Group Supervisor: Mike Loeffler	Night Ops: Tom Browning Safety: Frank Pingiczer / Robert Hilfer (t) Air Branch Director:
---	---

5. Resources Assigned:						
Resource Identifier	Request #	Leader	Personnel	LWD	Hours	Reporting Location
HEQB Nelson	O-8	Nelson, Jon	1	8/29	0600-1800	DP 50 / 0600
HEQB Clemens	O-9	Clemens, Orion	1	8/29	0600-1800	DP 50 / 0600
SOFR Tyrrell	O-137	Tyrrell, Michael	1	8/29	0600-1800	DP 50 / 0600
FEMT Johnson	O-66	Johnson, Shawn	1	8/29	0600-1800	DP 50 / 0600
FEMP Thompson	O-64	Thompson, Taylor	1	8/30	0600-1800	DP 50 / 0600

6. Work Assignments:
 Continue to go direct from fire's edge within the division
 Scout for opportunities towards the west to tie into the R/Z break
 Continue to assess structure threat and perimeter prep around structures

7. Special Instructions:

8. Communications							
Name	Ch	Function	Rx Freq	Rx Tone	Tx Freq	Tx Tone	Notes
CMD 1	1	CMD1	170.9750N		168.7000N	T-1-110.9	BABBITT MTN Use Tone 1 -110.9
NIFC T6	7	TACTICAL	166.7750N		166.7750N	T1 - 110.9	DIVISION R TACTICAL
A/G CMD	14	A/G CMD	166.9375N		166.9375N		AIR TO GROUND COMMAND
CALCORD	15	MEDICAL	156.0750N		156.0750N	T6 - 156.7	For Medical Emergencies Only
AIRGUARD	16	AIRGUARD	168.6250N		168.6250N	T1 - 110.9	EMERGENCY ONLY

9. Prepared by: Name: Duane Miller / Mike Velazquez (t) RESL
 Signature:

ICS 204 Date/Time: 8/17/2020 2000 Personnel Count: 5

ASSIGNMENT LIST (ICS 204 WF)

CONTROLLED UNCLASSIFIED
INFORMATION//BASIC

1. Incident Name: Loyalton	2. Operational Period: Date From: 08/18/20 Date To: 08/18/20 Time From: 0600 Time To: 1800	3. Branch Division Z
---	---	--

4. Operations Personnel:	Page 1 of 1 Zulu
Operations Section Chief: Heather McRae / Mark Johnson (t)	Night Ops: Tom Browning
Branch Director:	Safety: Frank Pingiczer / Robert Hilfer (t)
Division/Group Supervisor: Shepley Schroth-Cary Adam Zaharris (t)	Air Branch Director:

5. Resources Assigned:						
Resource Identifier	Request #	Leader	Personnel	LWD	Hours	Reporting Location
HC1 C-8 Ukonom IHC	C-8	Joel Berg	20		0600-1800	DP 1 / 0600
DOZ2 PNF 3	E-49		2	8/28	0600-1800	DP 1 / 0600
DOZ2 BMD 6816	E-50002		3	8/29	0600-1800	DP 1 / 0600
DOZ2 - Dunlap, David 24HR W/LOWB	E-12	Mike Sacters	2	8/28	0600-1800	DP 1 / 0600
DOZ2 A & F Ent. W/LOWB	E-14		2	8/28	0600-1800	DP 1 / 0600
DOZ2 LEPAGE COMPANY 49 W/LOWB	E-51	Tyjral Folsom	2	8/29	0600-1800	DP 1 / 0600

6. Work Assignments:
Hold and mop up to the extent necessary to maintain containment from DP 1 east to the end of the dozer line
Scout line from the end of the completed dozer line to the division R break

7. Special Instructions:

8. Communications							
Name	Ch	Function	Rx Freq	Rx Tone	Tx Freq	Tx Tone	Notes
CMD 1	1	CMD1	170.9750N		168.7000N	T-1-110.9	BABBITT MTN Use Tone 1 -110.9
NIFC T3	8	TACTICAL	168.6000N		168.6000N	T1 - 110.9	DIVISION Z TACTICAL
A/G CMD	14	A/G CMD	166.9375N		166.9375N		AIR TO GROUND COMMAND
CALCORD	15	MEDICAL	156.0750N		156.0750N	T6 - 156.7	For Medical Emergencies Only
AIRGUARD	16	AIRGUARD	168.6250N		168.6250N	T1 - 110.9	EMERGENCY ONLY

9. Prepared by: Name:	Duane Miller / Mike Velazquez (t)	RESL	Signature:
ICS 204	Date/Time: 8/17/2020	2000	Personnel Count: 31

ASSIGNMENT LIST (ICS 204 WF)

CONTROLLED UNCLASSIFIED
INFORMATION//BASIC

1. Incident Name: <p style="text-align: center; font-weight: bold; font-size: 1.2em;">Loyalton</p>	2. Operational Period: Date From: 08/18/20 Date To: 08/18/20 Time From: 0600 Time To: 1800	3. Branch Division <p style="text-align: center; font-weight: bold; font-size: 1.2em;">CONTINGENCY</p>
--	---	---

4. Operations Personnel: Operations Section Chief: Heather McRae / Mark Johnson (t) Branch Director: Division/Group Supervisor: Shawn Burt		Night Ops: Tom Browning Safety: Frank Pingiczer / Robert Hilfer (t) Air Branch Director:
--	--	--

5. Resources Assigned:						
Resource Identifier	Request #	Leader	Personnel	LWD	Hours	Reporting Location
XCA ST4054C	E-123	Miller, Terry	17	8/30	0600-1800	Rotary Park / 0600
WT2T Ophir Hill	E-148	David Ray	2	8/30	0600-1800	Rotary Park / 0600

6. Work Assignments: Continue to assess values at risk Initiate prep along identified roads
--

7. Special Instructions:

8. Communications							
Name	Ch	Function	Rx Freq	Rx Tone	Tx Freq	Tx Tone	Notes
CMD 1	1	CMD1	170.9750N		168.7000N	T-1-110.9	BABBITT MTN Use Tone 1 -110.9
VFIRE 23	9	TACTICAL	154.2950N		154.2950N	T6 - 156.7	CONTINGENCY TACTICAL
A/G CMD	14	A/G CMD	166.9375N		166.9375N		AIR TO GROUND COMMAND
CALCORD	15	MEDICAL	156.0750N		156.0750N	T6 - 156.7	For Medical Emergencies Only
AIRGUARD	16	AIRGUARD	168.6250N		168.6250N	T1 - 110.9	EMERGENCY ONLY

9. Prepared by: Name: Duane Miller / Mike Velazquez (t) RESL	Signature:
ICS 204	Date/Time: 8/17/2020 2000 Personnel Count: 19

AIR OPERATIONS SUMMARY ICS-220

Incident Name / Number <i>Loyalton / CA-TNF-1606</i>	Sunrise 6:17	Startup 6:47	Cutoff 20:21	Sunset 19:51	Time Prepared 1800	Date Prepared Monday, August 17, 2020	Prepared By Staci Dickson
---	-----------------	-----------------	-----------------	-----------------	-----------------------	--	------------------------------

General Remarks, Safety Notes, Hazards, Air Operations Special Equipment, etc.
TRACK ALL DIPSITE LOCATIONS / NUMBER OF DIPS / GALLONS TAKEN.
Assess mission complexity and the benefit/risk of the mission.
All GPS DATA TO BE COLLECTED IN DEGREES, MINUTES, DECIMAL MINUTES, FORMAT.

*AVOID Aerial Application of Retardant / Foam / Agent within 300' of Waterways, Bodies of Water, etc.
 If Retardant / Foam / Agent is Dropped Within These Areas Immediately Notify the AOB and Provide the Following Information: Lat / Long, Estimated Number of Gallons and a Map Detailing The Area.*

No Dip Site Palen Reservoir

Helibase Information Name <i>Loyalton</i> Latitude <i>39 35.00</i> Longitude <i>120 21.02</i> Name Truckee Latitude <i>39 19.12</i> Longitude <i>120 08.62</i> (use page 2 if needed)	TFR Information Request # <i>A-</i> Polygon: <i>NM</i> Altitude: <i>12,000 MSL</i> Centerpoint: <i>Lat Long</i> NOTAMS: <i>10/1/3165 07908043</i> Frequency <i>132.8250</i> http://tfr.faa.gov/tfr2/list.html
Operational Period - Date Tuesday August 18, 2020	Rescue Ship Information Name Day Helist Night Helist Phone Make/Model Location Request Procedure for These Aircraft: Incident Communications See Medical Plan For Additional Info

Frequencies	TX	Tone	RX	Tone	AM / FM	Position	Name	Phone	Trainee	Phone
Command	168.7000N	T-1-110.9	170.9750N		FM	AOBD	Staci Dickson	530-277-5153		
AIR / GROUND - COMMAND	166.9375		166.9375		FM	ASGS	Ray Wilson	707-472-8088		
AIR / GROUND - TACTICAL	172.1375		172.1375		FM	HEBM	Roger Caballero	530-277-6804	Sierraville	
AIR / AIR ROTARY WING	128.6250		128.6250		AM	HEBM	Gabe Herrera	530-559-7206	Truckee	
AIR TACTICS	168.7375		168.7375		FM					
Air Attack Briefing	119.1250	**	119.1250		AM					
DECK	163.1000		163.1000		FM	HLCO	Dave Phillips	209-770-0904		
CALCORD - MEDICAL	156.0750	156.7 (6)	156.0750	156.7 (6)	FM	ATGS	Todd White	530-263-5621	Bryan Rosenow	
AIRGUARD - Emergency Only	168.6250	110.9 (1)	168.6250		FM	ATGS	Kyle Tolosano	530-605-7334		

HELICOPTERS (Use page 2 if Needed)

FAA #	Type	Make/Model	Helibase	Avail	Start	Remarks	FAA #	Type	Make/Model	Helibase	Avail	Start	Remarks
H553	3	Bell 407	Loyalton	0700	0800	EU A-4	HB-43T	1	S-61	Truckee	0700	0800	EU A-9
H510	2	Bell 212	Loyalton	0700	0800	EU A-5	HB-1KA	1	Kmax	Truckee	0700	0800	CWN A-10
H5GH	2	Bell 205	Loyalton	0700	0800	Surge A-20 Limited	HT-IHT	1	Crane	Truckee	0700	0800	EU A-32
H514	2	Bell 212	Loyalton	0700	0800	EU A	H509	2	Bell 109	Truckee	0700	0800	EU HLCO, Mapping, Video
H68U	2	S 58T	Loyalton	0700	0800	Surge A-44 Limited							


The Victor link will be placed on Babbitt Peak.
 Please Note CHANGE in Air Attack Briefing
 Daanwater Field has been closed by Sierra County. Notam 07908043

FIXED WING (Use Page 2 if Needed)

FAA #	Type	Make/Model	Base	Avail	Start	Remarks	FAA #	Type	Make/Model	Base	Avail	Start	Remarks
AA17		690	Grass Valley	700	800	EU							
AA50		690	Redding										

TFR Frequency will include General Aviation, Entering TFR Traffic, and Victor Link.

INCIDENT RISK ANALYSIS (ICS 215A) Loyalton Fire Day 08/18/2020

DIV	HAZARDOUS ACTIONS / CONDITIONS	MITIGATIONS / WARNINGS / REMEDIES
ALL	THUNDERSTORMS / ERRATIC FIRE BEHAVIOR	<ul style="list-style-type: none"> Ensure your access and egress is good. Try to have multiple routes if possible. Anticipate active fire behavior and rapid rates of spread throughout the night. Multiple areas of fire activity. Keep an eye out for out-flow winds from thunderstorms. Keep an eye out for lightning in area or new fire starts. Review Thunderstorm Safety- IRPG pg. 21.
A/G/R/ Z/ CONT.	LIGHT FLASHY FUELS / DRY FUEL CONDITIONS	<ul style="list-style-type: none"> Anticipate active fire behavior and rapid rates of spread throughout the night. Establish and maintain LCES. Expect increased spot fires. Allow for adequate time to escape routes and safety zones.
A/Z/R CONT.	POINT PROTECTION	<ul style="list-style-type: none"> Do not commit to stay in areas without adequate safety zones. Set trigger points to disengage and allow adequate time to relocate to primary and secondary safety zones. Look for propane tanks and other hazardous materials.
ALL	HEAT RELATED ILLNESS (HRI) & DEHYDRATION	<ul style="list-style-type: none"> Drink 2 to 1 water to sports drinks. Take frequent breaks. Recognize symptoms of HEAT RELATED ILLNESS which include: Lack of energy, headaches, dizziness, lack of rest, no hunger, poor eating habits, hot skin, and lack of sweating.
ALL	POWERLINES	<ul style="list-style-type: none"> Treat all powerlines as live. Some structures may have generators that may be putting power back into the lines. Review Powerline Safety section in IRPG (pg. 24-26). Communicate, Identify, Isolate, Deny Entry.
ALL	COVID	<ul style="list-style-type: none"> Maintain 6' foot distance whenever possible. Utilize masks, frequent handwashing/sanitizing, disinfect common surfaces, follow county Public health guidelines. Monitor for symptoms, follow reporting procedures.
A/R/Z/ CONT.	AIR OPERATIONS	<ul style="list-style-type: none"> Follow "Aviation Watch-Out Situations" on page 46, IRPG. Don't plan on air resources for medical transport or resupply. Refer to page 58, IRPG for directing bucket drops. Ensure positive communication with all air resources.
A/R/Z/ CONT.	HEAVY EQUIPMENT OPERATIONS	<ul style="list-style-type: none"> Ensure communications are established with operators. Use hand signals if other communications are unavailable. Maintain a 50'-100' exclusion area around equipment. Use a spotter when backing.
A/R/Z/ CONT.	DIRECTLINE CONSTRUCTION	<ul style="list-style-type: none"> Conduct thorough briefing for all personnel. Ensure LCES in place prior to engagement. Adhere to 10 Std. Orders, mitigate 18 Situations. Use Downhill Line Checklist. Utilize Risk Management Process.
A/R/Z/ CONT.	INDIRECT LINE CONSTRUCTION	<ul style="list-style-type: none"> Establish and maintain LCES. Locate line in favorable location, lighter fuels and gentler topography when possible. Utilize natural or existing barriers.
A/R/Z/ CONT.	SPOT FIRES	<ul style="list-style-type: none"> Size up prior to engagement. Watch for multiple spots. Ensure LCES is in place. Maintain Situational Awareness at all times.
A/R/Z/ CONT.	FIRING OPERATIONS	<ul style="list-style-type: none"> Conduct thorough briefing for all personnel (inside rear cover IRPG). Qualified personnel for all assignments. Trainees to have qualified trainers. Required PPE to be worn by all personnel involved. Establish LCES prior to implementing burning operations
G/J/M/ R	RAILROADS	<ul style="list-style-type: none"> Treat all railroads as being active. Trains may not slowdown in fire area. Highway 70 corridor. Be aware of Union Pacific assessment operations in the Scott Rd/ Highway 395 areas.
INCIDENT NAME <div style="text-align: center; font-size: 1.2em;">Loyalton</div> ICS 215a		DATE PREPARED: <div style="text-align: center;">August 17, 2020</div> TIME PREPARED: 2000 HOURS
		OPERATIONAL PERIOD Day 08/18/2020 0600-1800 Prepared by <i>Frank Pingiczer</i> 

**Lookouts
Communications
Escape Routes
Safety Zones**

LOYALTON FIRE
Operation Period: 08/18/2020 Day Shift

SAFETY MESSAGE

STRUCTURE PROTECTION PLANNING

- Don't enter a burning structure unless you are trained, equipped, and authorized.
- Always stay mobile and wear all of your PPE.
- Back in equipment to allow for a quick escape.
- Coil a short, 1 ½", charged line with fog nozzle on your engine for safety and quick knock down capability.
- Don't make long hose lays. Keep at least 100 gallons of water reserve in your tank.
- Check the road system before the fire approaches. Know bridge limits, alternate access routes, and turnarounds for your vehicle and other support vehicles.
- Determine if residents are home. Leave inside and outside lights on regardless of the time of day, close the garage door.
- Check and mark hazmat; (ie. LPG, pesticides, and paint storage)

MAJOR HAZARDS AND RISKS

Public Presence Point Protection Highways	Erratic Fire Behavior Dry Fuel Conditions Powerlines	Light Flashy Fuels Heat Related Illness Spot Fires
--	---	---

Be sure all elements of your safety plan are in place prior to engagement

<p><u>Decision Points</u></p> <p>Establish Decision Point(s) when potential exists for your fire situation to degrade.</p> <p>Insure that your situation awareness includes monitoring factors that relate to the Decision Point(s) you set.</p> <p>Have a planned response in place.</p> <p>Do not ignore a Decision Point that has been hit!</p>	<p><u>Aircraft Safety</u></p> <p>Keep personnel out of the drop zone</p> <p>Use air to ground frequency to communicate with aircraft</p> <p>Use the clock position of the aircraft to help coordinate target location</p> <p>Use clear concise statement when communicating with the aircraft</p> <p>Provide feedback on drop accuracy</p>
---	---

CIIMT Team 10 Safety Officers Frank Pingiczer ,Chuck Frank SOF2, Robert Hilfer SOF2(T)

MEDICAL PLAN (ICS 206)

1. Incident Name: <p style="text-align: center;">Loyalton</p>	2. Operational Period: Date From: 8/18/20 Date To: 8/18/20 Time From: 0600 Time To: 1800
---	--

3. EMS / Ambulance Services:			
Name	Location	Contact Number/Freq	Paramedics
Eastern Plumas Health Care	Halleljah Juntction	Commad or 530-477-7237	Yes

4. Air Rescue / Air Ambulance Services:			
Name	Phone / Frequency	Type of Aircraft & Capability	
Care Flight	Command or 530-477-7237	ALS Day and Night Medical Ship	ALS
C.H.P.	Command or 530-477-7237	Day Hoist	BLS
Raven 7	Command or 530-477-7237	Day Hoist	BLS

5. Hospitals:							
Hospital Name	Address	Contact Number(s)	Travel Time		Trauma Center	Burn Center	Helipad
	Lat & Long Helipad	Frequency	Air	Ground			
Eastern Plumas Heath Care	500 1st Ave Portola, Ca. 96122	530-832-6517		40 Min	EDAT	<input type="checkbox"/>	<input checked="" type="checkbox"/>
Tahoe Forest Hospital	10121 Pine Ave Truckee, Ca. 96161	530-582-3208		40 Min	Level 3	<input type="checkbox"/>	<input checked="" type="checkbox"/>
		530-587-3205 Report					
Renown Regional Medical Center	1155 Mill St, Reno, Ca.89502	775-982-2005	20 Min	1 Hr	Level 2	<input type="checkbox"/>	<input checked="" type="checkbox"/>
	N 39 31' 34" x W 119 47' 45"						
U.C. Davis Medical Center	2315 Stockton Blvd. Sacramento, Ca. 95817	ER 916-734-3790 Burn 916-734-3636	1 Hr.	6 Hr	Level 1	<input checked="" type="checkbox"/>	<input checked="" type="checkbox"/>
	N 38 33' 29" x W 121 27' 32"	Tx/Rx 155.340					

6. Special Medical Emergency Procedures *Update and discuss with assigned resources daily*

Fireline EMT / Medic's Division / Branch Location	
Air Hoist site location site: Lat / Long / Elevation:	
Helispot: Lat / Long / Elevation:	

Check box if aviation assets are utilized for rescue. If assets are used, coordinate with Air Operations.

7. Remote Aid Stations					
	Point of Contact:				
	Equipment Available on site:				
	Ambulance ETA:	Air		Ground	

8. Prepared by (Medical Unit Leader):	Patrick Young	Signature:
9. Approved by (Safety Officer):	Frank Pingiczer	Signature:
ICS 206	Date/Time:	08/15/2020

ICS 205 - INCIDENT RADIO COMMUNICATIONS PLAN

CONTROLLED UNCLASSIFIED
INFORMATION/BASIC

1. Incident Name: Loyalton Incident Channels		2. Date/Time Prepared Date: 08/17/2020 Time: 1930		3. Operational Period: Date From: 08/18/20 Time From: 0600 Date To: 08/18/20 Time To: 1800	
---	--	--	--	---	--

Ch#	Function	Name	Assigned To	Rx Freq	Rx Tone	Tx Freq	Tx Tone	Notes
1	CMD1	CMD 1	CMD 1	170.9750N		168.7000N	T1 - 110.9	BABBITT MTN Use Tone 1 - 110.9
2	CMD 2	CMD 9	CMD 2	170.0125N		165.2500N	T1 - 110.9	DIXIE PEAK Use Tone 1-110.9
3	TACTICAL	NIFC T1	DIV A	168.0500N		168.0500N	T1 - 110.9	DIVISION A TACTICAL
4	TACTICAL	NIFC T5	DIV G	166.7250N		166.7250N	T1 - 110.9	DIVISION G TACTICAL
5	TACTICAL	R5 T5	DIV J/M	167.1125N		167.1125N	T1 - 110.9	DIVISION JMTACTICAL
6	TACTICAL	NIFC T7	UNASSIGNED	168.2500N		168.2500N	T1 - 110.9	UNASSIGNED
7	TACTICAL	NIFC T6	DIV R	166.7750N		166.7750N	T1 - 110.9	DIVISION R TACTICAL
8	TACTICAL	NIFC T3	DIV Z	168.6000N		168.6000N	T1 - 110.9	DIVISION Z TACTICAL
9	TACTICAL	VFIRE 23	CONTINGENCY	154.2950N		154.2950N	T6 - 156.7	CONTINGENCY TACTICAL
10	COMMAND	TNF FIRE	TNF FIRE	170.6000N		164.9375N	T6 - 156.7	TO CONTACT TNF DISPATCH
11								
12								
13	A/G TAC	A/G TAC	A/G TACTICAL	172.1375N		172.1375N		Air to Ground Tactical
14	A/G CMD	A/G CMD	AIR TO GROUND	166.9375N		166.9375N		AIR TO GROUND COMMAND
15	MEDICAL	CALCORD	Medical	156.0750N		156.0750N	T6 - 156.7	For Medical Emergencies Only
16	AIRGUARD	AIRGUARD	AIRGUARD	168.6250N		168.6250N	T1 - 110.9	EMERGENCY ONLY
17								
18								
19								
20	AIRGUARD	AIRGUARD	AIRGUARD	168.6250N		168.6250N	T1 - 110.9	EMERGENCY USE ONLY

5. Special Instructions

--	--	--	--	--	--	--	--	--

6. Prepared by (Communications Unit Leader): Name:

Signature: /s/ Rick Stone

ICS 205 - CONTROLLED UNCLASSIFIED INFORMATION/BASIC

NIMS IAP

Date/Time: 08/17/20 1930

1930



Human Resource Message

Greetings, my name is Ryan. I am the Human Resource Specialist (HRSP) assigned to the incident. As the HRSP, I am available to incident personnel to provide assistance with a wide range of issues that may be impacting the work environment, such as conflict resolution and addressing any allegations of misconduct.

As a reminder, we have zero tolerance on this incident for illegal drugs (including marijuana), alcohol, sexual harassment, and any other type of behavior that negatively impacts the work environment. Please play your part by treating everyone with dignity and respect, and to work as a team to support a positive work environment.

If I can be of any assistance to you, please text or call the below number.



Hours are 0530 to 2200
Ryan Voelkl- (HRSP) – (530) 457-7276

Loyalton Fire Incident Training Program

A TNSP is assigned to this incident and will be performing the majority of duties "virtually".

To receive documented credit for your assignment, scan the QR Code below to access and complete the Trainee Registration Form. Once registered you will receive additional instructions via text/email For training related questions, call Mike Dunkel (TNSP-t) at 661-599-0571 or email michael_dunkel@firenet.gov



Trainee Check-In Form



California Interagency Incident Management Team 10 Instructions for Submitting Electronic Documents to Finance Section

When submitting electronic documents to the Finance Section it is very important to follow the below file naming convention, either by uploading to the File Hub or via email, to help ensure that your document gets to the correct person for proper processing.

When submitting by email, send to: **2020.loyalton.finance@firenet.gov**

When submitting via upload to the File Hub:

1. Connect to Incident Data XX WIFI
 - a. Each file hub is named "Incident Data" plus a number (XX)
2. Browse to Incident Data webpage: <http://incidentdata> or scan QR code
3. Click "Upload Incident Data" button
4. Browse to file
5. Select to upload
6. Click "Upload File" button

File Naming Convention

CTR: RO# - CTR - Date (or date range) - Company Name/Crew Name/First Initial Last Name

E-1 CTR 04222020 Big Green Company

E-1 CTR 0422-04252020 Big Green Company

C-1 CTR 04222020 Flagstaff IHC

O-1 CTR 04222020 S Bear

Shift Ticket: RO# - Date (or date range) - Company Name

E-1 ST 04222020 Big Green Company

E-1 ST 0422-04252020 Big Green Company

General Message: RO# - GM - Company Name/Crew Name/First Initial Last Name - Description

E-1 GM Big Green Company Deduction for downtime

E-2 O-1 GM S Bear Spot change of assignment

Supply Order: RO# - SO - Company Name/Crew Name/First Initial Last Name - Description

E-1 SO Flagstaff IHC Immediate Need Supply Order

O-1 SO S Bear Supply Order for next op period

Check In Sheet: RO# - CIS - Company Name/Crew Name/First Initial Last Name

E-1 CIS Big Green Company

C-1 CIS Flagstaff IHC

O-1 CIS S Bear

MEDICAL PLAN (ICS 206 WF)

Medical Incident Report					
FOR A NON-EMERGENCY INCIDENT, WORK THROUGH CHAIN OF COMMAND TO REPORT AND TRANSPORT INJURED PERSONNEL AS NECESSARY.					
FOR A MEDICAL EMERGENCY: IDENTIFY ON SCENE INCIDENT COMMANDER BY NAME AND POSITION AND ANNOUNCE "MEDICAL EMERGENCY" TO INITIATE RESPONSE FROM IMT COMMUNICATIONS/DISPATCH.					
Use the following items to communicate situation to communications/dispatch.					
1. CONTACT COMMUNICATIONS / DISPATCH (Verify correct frequency prior to starting report) <i>Ex: "Communications, Div. Alpha. Stand-by for Emergency Traffic."</i>					
2. INCIDENT STATUS: Provide incident summary (including number of patients) and command structure. <i>Ex: "Communications, I have a Red priority patient, unconscious, struck by a falling tree. Requesting air ambulance to Forest Road 1 at (Lat./Long.) This will be the Trout Meadow Medical, IC is TFLD Jones. EMT Smith is providing medical care."</i>					
Severity of Emergency / Transport Priority	<input type="checkbox"/> RED / PRIORITY 1 Life or limb threatening injury or illness. Evacuation need is IMMEDIATE <i>Ex: Unconscious, difficulty breathing, bleeding severely, 2^o – 3^o burns more than 4 palm sizes, heat stroke, disoriented.</i> <input type="checkbox"/> YELLOW / PRIORITY 2 Serious injury or illness. Evacuation may be DELAYED if necessary. <i>Ex: Significant trauma, unable to walk, 2^o – 3^o burns not more than 1-3 palm sizes.</i> <input type="checkbox"/> GREEN / PRIORITY 3 Minor injury or illness. Non-Emergency transport <i>Ex: Sprains, strains, minor heat-related illness.</i>				
Nature of Injury or Illness & Mechanism of Injury			Brief Summary of Injury or Illness <i>(Ex: Unconscious, Struck by Falling Tree)</i>		
Transport Request			Air Ambulance / Short Haul/Hoist Ground Ambulance / Other		
Patient Location			Descriptive Location & Lat. / Long. <i>(WGS84)</i>		
Incident Name			Geographic Name + "Medical" <i>(Ex: Trout Meadow Medical)</i>		
On-Scene Incident Commander			Name of on-scene IC of Incident within an Incident <i>(Ex: TFLD Jones)</i>		
Patient Care			Name of Care Provider <i>(Ex: EMT Smith)</i>		
3. INITIAL PATIENT ASSESSMENT: Complete this section for each patient as applicable (start with the most severe patient)					
Agency Affiliation: (NO NAMES OR CREW NAMES) Federal Contractor Local Government					
Assessment: Age: Weight: Chief Complaint:					
(If Pertinent to Injury) Skin Signs: Level of Consciousness: B/P: HR: RR:					
Treatment:					
4. TRANSPORT PLAN:					
Evacuation Location (if different): (Descriptive Location (drop point, intersection, etc.) or Lat. / Long.) Patient's ETA to Evacuation Location:					
Helispot / Extraction Site Size and Hazards:					
5. ADDITIONAL RESOURCES / EQUIPMENT NEEDS:					
<i>Example: Paramedic/EMT, Crews, Immobilization Devices, AED, Oxygen, Trauma Bag, IV/Fluid(s), Splints, Rope rescue, Wheeled litter, HAZMAT, Extrication</i>					
6. COMMUNICATIONS: Identify State Air/Ground EMS Frequencies and Hospital Contacts as applicable					
Function	Channel Name/Number	Receive (RX)	Tone/NAC *	Transmit (TX)	Tone/NAC *
COMMAND					
AIR-TO-GRND					
TACTICAL					
7. CONTINGENCY: <u>Considerations:</u> If primary options fail, what actions can be implemented in conjunction with primary evacuation method? Be thinking ahead.					
8. ADDITIONAL INFORMATION: Updates/Changes, etc.					
REMEMBER: Confirm ETA's of resources ordered. Act according to your level of training. Be Alert. Keep Calm. Think Clearly. Act Decisively.					