

# FORK COMPLEX FIRE



Thursday

AUGUST 27, 2015

DAY 0700 – 1800

0700 – Day Shift Briefing

1730 – Planning Meeting

CA-SHF 002067

CA-SHV 007337

P5JOHS 0514

<b>INCIDENT OBJECTIVES</b>	1. Incident Name	2. Date Prepared	3. Time Prepared		
ICS 202	<b>Fork Complex</b>	<b>08/26/2015</b>	<b>2000</b>		
4. Operational Period					
<b>August 27<sup>th</sup>, 2015</b>	<b>DAY OPERATIONAL PERIOD</b>		<b>0700-1800</b>		
5. General Control Objectives for the Incident (include alternatives)					
<p><b>Leaders Intent</b></p> <p><b>Task:</b></p> <ul style="list-style-type: none"> <li>Keep the Fork Complex of fires within existing containment lines while minimizing impacts to natural and cultural resources.</li> <li>Continue suppression repair implementation and assessment.</li> </ul> <p><b>Purpose:</b></p> <ul style="list-style-type: none"> <li>To protect and minimize fire effects on private inholdings, communities, infrastructure and natural resources.</li> </ul> <p><b>END State:</b></p> <ul style="list-style-type: none"> <li>Everyone goes HOME – while achieving the goals of the Shasta-Trinity National Forest and Shasta Trinity Unit.</li> </ul>					
6. <b>General Weather</b>					
Aside from some scattered upper level cloud cover another very warm/dry day is forecast. Similar to yesterday the highest concentrations of smoke will be in the morning, the visibility improving after the inversion lifts in the afternoon.					
7. <b>General Safety Message</b>					
Snags, check out your work area before beginning work. Repair will continue around the fire, watch for dozers and other heavy equipment.					
8. Attachments					
x	Organization List-ICS 203	x	Air Ops Plan ICS-220	x	Fire Weather Forecast
x	Division Assignment List-ICS 204	x	Incident Map	x	Fire Behavior Forecast
x	Communications Plan-ICS 205		Transportation Maps	x	Human Res./Training Message
x	Medical Plan-ICS 206	x	Safety Messages	X	Water Log / Equipment Log
9. Prepared by (Planning Section Chief)			10. Approved by (Incident Commander)		
<i>Christie Dean</i>			<i>Christie Dean for IC Jerry McGowan</i>		

ORGANIZATION ASSIGNMENT LIST		9. Operations Section		
1. Incident Name <b>Fork Complex</b>		Day Ops Chief	Ron Bollier / Jay Bertek (t)	
		Night Ops Chief		
2. Date 8/26/2015	3. Time 2000 Hours	Planning Ops	Linda Szczepanik	
4. Operational Period 8/27/2015 DAY 0700 – 1800 Hours		a. Division/Groups		
		Branch		
Position	Name	Division	M / N	Will Harris / Kerri Gilliland
5. Incident Commander and Command Staff		Division	Q	Jason Cress / Raymond Raddatz (t)
Incident Commander	Jerry McGowan / Zeph Cunningham (t)	Division	R	Robert Bertolina / Matt Murphy (t)
Liaison	Robbin Ekman	Division	S	
Safety Officer	Jennifer Boyd	Division	T	Gene Neely / Dustin Gardner (t)
Information Officer	Richard Hadley / Kristen Allison			
HRSP	Julianne Curado (t)	b. Division/Group		
6. Agency Representative				
Agency	Name	Group	Staging	
Agency Admin	Tom Hall / Carolyn Napper	Group	Roads	De La Cruz / Wolfson (t)
Shasta NF Duty Chief	Gwen Sanchez			
CAL FIRE Arep	Nick Truax			
Lead Resource Advisor	Keli McElroy	c. Night Branch		
Trinity County Sheriff	Mike Rist			
Trinity PUD	Andy Leftbridge			
Trinity County Advisor	Roger Jaeger			
PG&E	Scott Holmquist			
American Red Cross	Kendra Pospychalla	d. Night Branch		
Hayfork Volunteer FD	Jerry Hlavac			
SPI	Tom Walz			
CHP	Mike Arpai			
Cal Trans	Matt Gowan			
Cal OES	Ishmael Messer	e.		
CCC	John Cortez			
7. Planning Section				
Chief	Christie Neill	f. Air Operations Branch		
Resources Unit	Audrey Evans / Danny Douglas	Air Operations Branch Director	Jason Nava	
Situation Unit	Morency / Van Hees (t) / Stevens (t)	Air Support Group Supervisor	Shawn Whittington	
Documentation Unit	Charles Duncan / Julianne Curado (t)	Air Tactical Group Supervisor	Russ Gripp	
Demobilization Unit	Melody Fountain	Helibase Manager	Renee Gonzales	
FBAN / LTAN				
SOPL	Wayne Cook	10. Finance Section		
Incident Meteorologist		Chief	Rene White	
Training Specialist	Bob Rivelle	Time Unit		
GISS	Annette Navarre	Cost Unit		
CTSP	Jonathan Wilson	Comp/Claims Unit	Lisa Dow	
8. Logistics Section		Procurement Unit Leader	Glen Kinder	
Chief	Dan Turner	IBA	Anna Dillard	
Supply Unit	Jeff Carter			
Facilities Unit	Tim Gardner	<i>Prepared By: Audrey Evans , RESL</i>		
Ground Support Unit	Dave Trussell / David Corral			
Communications Unit	Scott LaRue			
Medical Unit	Brian Wisler / Rod Masics (t)			
Food Unit	Ricky Washington			



# Fork Complex Fire Weather Forecast



**FORECAST NO:** 46

**NAME OF FIRE:** South Complex

**PREDICTION FOR:** Thursday Day/Night Shifts

**UNIT:** Shasta-Trinity National Forest

**SHIFT DATE:** Aug 27, 2015  
**TIME AND DATE**

**SIGNED:** *Phil Manuel*

**FORECAST ISSUED:** Aug 26, 2015 @ 1900 PDT

**Phil Manuel**  
**Incident Meteorologist**

## WEATHER DISCUSSION:

Aside from some scattered upper level cloud cover another very warm/dry day is forecast. Similar to yesterday the highest concentrations of smoke will be in the morning, the visibility improving after the inversion lifts in the afternoon. Winds will be terrain driven becoming upslope/upvalley for the afternoon. The ridgetops will be gusty. When the inversion breaks the humidity will drop to near 20%.

## Weather Forecast for Thursday:

**Weather:** Smoke and haze. Inversion lift after 1400.

**High Temperature ... Midslopes/Ridges** 75-85. **Low valleys** (Hayfork) 92-96.

**Min RH (Midslopes/Ridgetops)**.....20-25%

**Min RH (Valleys)**..... 15-20%

**20-FOOT WINDS:**

**Ridgetop**..... South-southwest 5-10 mph with gusts to 15 mph.

**MidSlope**..... Upslope 3-7 mph with gusts 12 mph.

**Valley**..... Upvalley 4-6 mph with gusts of 10 mph.

## Weather Forecast for Thursday Night:

**Weather:** Increasing cloudiness. Thermal belt above 3000 feet.

**Low Temperature (Ridgetops)**.....62-68

**Low Temperature (Valleys)**.....53-58

**Max RH (Midslopes/Ridgetops)**.....45-55%

**Max RH (Valleys)**.....75-85%

**20-FOOT WINDS:**

**Ridgetop**..... South 5-9 mph.

**Slope/Valley**..... Downdrainage 2-6 mph

## Weather Forecast for Friday:

**Weather:** Thickening clouds.

**High Temperature ...** 78-83 (Midslopes/ridges). Near 90 in the valley.

**Min RH (Midslopes/Ridgetops)**.....27-32%

**Min RH (Valleys)**.....25-30%

**20-FOOT WINDS:**

**Ridgetop**..... Southwest 6-12 mph with gusts to 18 mph.

**UpSlope/UpValley**..... 3-6 mph.

## EXTENDED OUTLOOK for Saturday and Sunday:


**...Cooler, Much Higher RH, Chance of Rain...**

Low pressure approaching Northern California will produce cooler temperatures this weekend thanks to increasing clouds. As a result RH values will be UP and the temperatures DOWN. There is an opportunity for about a tenth /0.10/ of rain Friday Night and Saturday.


Sunrise 6:35 PDT

Sunset 7:52 PDT

## Division/Group Assignment List (ICS 204 WF)


<b>1. Incident Name:</b>			<b>3.</b>			
FORK COMPLEX			<b>Branch:</b>	<b>Division/Group:</b>  <b>L</b>		
<b>2. Operational Period: DAY</b>						
Date/Time From: 08/27/2015 0700 THU		Date/Time To: 08/27/2015 1800 THU				
<b>4. Operations Personnel</b>						
<b>OPERATIONS CHIEF</b>		RON BOLLIER JAY BERTEK (T)		<b>PLANNING OPERATIONS</b> LINDA SZCZEPANIK		
<b>BRANCH DIRECTOR</b>				<b>DIVISION/GROUP SUPERVISOR</b> NICK CIAPONNI (SHU)		
<b>AIR ATTACK SUPERVISOR</b>		RUSS GRIPP				
<b>5. Resources Assigned this Period</b>						
Strike Team / Task Force / Resource Designator		LWD	Leader	Number Persons	Drop Off PT./Time	Pick Up PT./Time
DOZ2 OILAR E-1 SHU			THOMAS / KELLY	2	ICP/0700	ICP/1800
DOZ2 SUNRISE E-13 SHU			GENE SHANNON	1	ICP/0700	ICP/1800
DOZ2 WHITE ROCK E-34 SHU			LOUIS SANTORS	1	ICP/0700	ICP/1800
DOZ2 CARLTON E-63 SHU			LES CARLTON	1	ICP/0700	ICP/1800
EXCA MOORE E-111 SHU			TIM MARTINEZ	2	ICP/0700	ICP/1800
WT2 PARTRIDGE E-46 SHU			CHARLES BRYANT	1	ICP/0700	ICP/1800
HEQB SHU			PETE FELLER	1	ICP/0700	ICP/1800
READ O-663		09/06	NICK MEYERS	1	ICP/0700	ICP/1800
<b>6. Control Operations/Work Assignments:</b>						
<b>CAL FIRE repair within the DPA.</b>						
<b>7. Special Instructions:</b>						
<ul style="list-style-type: none"> <li>Rapid Extraction Module (REM 2) will be staged in Wildwood and available throughout the incident as needed.</li> <li>All fire suppression activities will be coordinated with the READs prior to implementation.</li> <li>Wilderness boundary is marked with blue/yellow flagging.</li> </ul> <p><b>Sensitive areas are marked with yellow/black striped flagging. Minimize ground disturbing activities in the area, if you're not sure, ask.</b></p>						
<b>8. Division/Group Communication Summary</b>						
Function	Channel	RX Frequency N/W	RX Tone/NAC	TX Frequency N/W	TX Tone/NAC	Mode
COMMAND NIFC C45	4	173.0625	15	162.6125	15	A
TACTICAL R5 TAC4	7	166.5500	15	166.5500	15	A
A/G TAC	14	166.6000		166.6000		A
<b>9. Prepared By (Resource Unit Leader)</b>			<b>Approved By (Planning Section Chief)</b>		<b>Date</b>	<b>Time</b>
RESOURCE UNIT					08/26/2015	2200

## Division/Group Assignment List (ICS 204 WF)

<b>1. Incident Name:</b>			<b>3.</b>			
FORK COMPLEX			<b>Branch:</b>		<b>Division/Group:</b>  <b>M/N</b>	
<b>2. Operational Period:</b> <b>DAY</b>						
Date/Time From: 08/27/2015 0700                      THU		Date/Time To: 08/27/2015 1800                      THU				
<b>4. Operations Personnel</b>						
<b>OPERATIONS CHIEF</b>		RON BOLLIER JAY BERTEK (T)		<b>PLANNING OPERATIONS</b>		LINDA SZCZEPANIK
<b>BRANCH DIRECTOR</b>				<b>DIVISION/GROUP SUPERVISOR</b>		WILL HARRIS 8/30 KERRI GILLILAND 8/27
<b>AIR ATTACK SUPERVISOR</b>		RUSS GRIPP				
<b>5. Resources Assigned this Period</b>						
Strike Team / Task Force / Resource Designator		LWD	Leader	Number Persons	Drop Off PT./Time	Pick Up PT./Time
ENG3 14 E-255		08/29	SHAYNE REED	3	ICP/0700	ICP/1800
ENG3 BOULDER FD E-491		08/29	MIKE CARNIELLI	4	ICP/0700	ICP/1800
SKID E-550		09/06	PAUL WARNER	1	ICP/0700	ICP/1800
SKID CRANE MILLS E-553		08/09	FRANK BARRON	2	ICP/0700	ICP/1800
FAL1 NORTH ZONE FALLERS O-289		09/03	K. PARKER / J. MASON	2	ICP/0700	ICP/1800
TFLD (T) O-507		08/28	ARTURO GASDIK	1	ICP/0700	ICP/1800
SOFR O-614		09/04	KEVIN MORRIS	1	ICP/0700	ICP/1800
READ O-647		09/04	ALLEN SPEERING	1	ICP/0700	ICP/1800
<b>6. Control Operations/Work Assignments:</b>						
Hold and patrol the 204 Rd. to Wilson Peak. Mop up and secure DP-203 & DP-204. Identify and fall all hazard trees. Remove hose lays that are not needed for suppression control.						
Suppression Repair: Skid excess fuels felled with feller-buncher.						
<b>7. Special Instructions:</b>						
<ul style="list-style-type: none"> <li>• Rapid Extraction Module (REM 2) will be staged in Wildwood and available throughout the incident as needed.</li> <li>• All fire suppression activities will be coordinated with the READs prior to implementation.</li> <li>• Wilderness boundary is marked with blue/yellow flagging.</li> </ul> <p><b>Sensitive areas are marked with yellow/black striped flagging. Minimize ground disturbing activities in the area, if you're not sure, ask.</b></p>						
<b>8. Division/Group Communication Summary</b>						
Function	Channel	RX Frequency N/W	RX Tone/NAC	TX Frequency N/W	TX Tone/NAC	Mode
COMMAND NIFC C32	3	164.7750	15	170.0500	15	A
TACTICAL VFIRE 26	12	154.3025	6	154.3025	6	A
A/G TAC	14	166.6000		166.6000		A
<b>9. Prepared By (Resource Unit Leader)</b>			<b>Approved By (Planning Section Chief)</b>		<b>Date</b>	<b>Time</b>
RESOURCE UNIT					08/26/2015	2200



## Division/Group Assignment List (ICS 204 WF)

<b>1. Incident Name:</b>			<b>3.</b>			
FORK COMPLEX			<b>Branch:</b>		<b>Division/Group:</b>  <b>Q</b>	
<b>2. Operational Period:</b> <b>DAY</b>						
Date/Time From: 08/27/2015 0700      THU		Date/Time To: 08/27/2015 1800      THU				
<b>4. Operations Personnel</b>						
<b>OPERATIONS CHIEF</b>		RON BOLLIER JAY BERTEK (T)		<b>PLANNING OPERATIONS</b>		LINDA SZCZEPANIK
<b>BRANCH DIRECTOR</b>				<b>DIVISION/GROUP SUPERVISOR</b>		JASON CRESS 9/1 RAYMOND RADDATZ 9/2 (T)
<b>AIR ATTACK SUPERVISOR</b>		RUSS GRIPP				
<b>5. Resources Assigned this Period</b>						
Strike Team / Task Force / Resource Designator		LWD	Leader	Number Persons	Drop Off PT./Time	Pick Up PT./Time
<b>6. Control Operations/Work Assignments:</b>						
Patrol and mop up the 01 Rd, and the spots on the east side of the 01 Rd. Patrol line to plantation above the 01 Rd. Remove hose lays that are not needed for suppression control.						
Suppression Repair: Repair drainage at Browns Creek.						
<b>7. Special Instructions:</b>						
<ul style="list-style-type: none"> <li>Rapid Extraction Module (REM 2) will be staged in Wildwood and available throughout the incident as needed.</li> <li>All fire suppression activities will be coordinated with the READs prior to Implementation.</li> <li>Wilderness boundary is marked with blue/yellow flagging.</li> </ul> <p><b>Sensitive areas are marked with yellow/black striped flagging. Minimize ground disturbing activities in the area, if you're not sure, ask.</b></p>						
<b>8. Division/Group Communication Summary</b>						
Function	Channel	RX Frequency N/W	RX Tone/NAC	TX Frequency N/W	TX Tone/NAC	Mode
COMMAND NIFC C32	3	164.7750	15	170.0500	15	A
TACTICAL VFIRE 24	10	154.2725	6	154.2725	6	A
A/G TAC	14	166.6000		166.6000		A
<b>9. Prepared By (Resource Unit Leader)</b>			<b>Approved By (Planning Section Chief)</b>		<b>Date</b>	<b>Time</b>
RESOURCE UNIT					08/26/2015	2200



## Division/Group Assignment List (ICS 204 WF)

<b>1. Incident Name:</b>			<b>3.</b>			
FORK COMPLEX			<b>Branch:</b>		<b>Division/Group:</b>	
<b>2. Operational Period:</b> <b>DAY</b>			<b>R</b>			
Date/Time From: 08/27/2015 0700            THU	Date/Time To: 08/27/2015 1800            THU					
<b>4. Operations Personnel</b>						
<b>OPERATIONS CHIEF</b>		RON BOLLIER JAY BERTEK (T)		<b>PLANNING OPERATIONS</b>		
				LINDA SZCZEPANIK		
<b>BRANCH DIRECTOR</b>				<b>DIVISION/GROUP SUPERVISOR</b>		
				ROBERT BERTOLINA 8/29 MATT MURPHY 9/1 (T)		
<b>AIR ATTACK SUPERVISOR</b>		RUSS GRIPP				
<b>5. Resources Assigned this Period</b>						
Strike Team / Task Force / Resource Designator		LWD	Leader	Number Persons	Drop Off PT./Time	Pick Up PT./Time
CRW1 TRINITY RIVER #1 SHU			BATES	16	ICP/0700	ICP/1800
CRW2IA FIRESTORM C-139		08/30	RICK SANDIDGE	20	ICP/0700	ICP/1800
ENG1 HYF 3112 E-38		09/04	JERRY HLAVAC	5	ICP/0700	ICP/1800
ENG3 2534 E-219		08/28	JEFFERY BEEBE	3	ICP/0700	ICP/1800
ENG3 IAR05 E-528		08/30	DENNIS ADAMS	5	ICP/0700	ICP/1800
ENG6 PAULTON 8 E-497		08/29	TRAVIS PAULTON	3	ICP/0700	ICP/1800
ENG6 MANITOU SPRINGS E-499		08/29	ROBERT WHITE	4	ICP/0700	ICP/1800
ENG6 3561 E-555		09/07	LEROY WARSHAWER	4	ICP/0700	ICP/1800
DOZ2 OILAR E-35 SHU			DOC LIVINGSTON	2	ICP/0700	ICP/1800
DOZ2 FIRE BEE E-53 SHU		08/28	JOHN THORTON	2	ICP/0700	ICP/1800
DOZ2 FIRE BEE INC E-82		08/27	MIKE HABLITZEL	2	ICP/0700	ICP/1800
EXCA WHITE ROCK E-110 SHU			LOUIS SANTORO	1	ICP/0700	ICP/1800
EXCA TRINITY RIVER E-523		08/31	STEVE RUSSELL	2	ICP/0700	ICP/1800
EXCA DUDLEYS E-525		08/31	JOHN STUGELMEYER	1	ICP/0700	ICP/1800
EXCA2 ROEN E-526		09/01	MICHAEL RYAN	2	ICP/0700	ICP/1800
EXCA BRADLEY E-546		09/08	KEITH FLASH	2	ICP/0700	ICP/1800
GRDR WHITE ROCK E-118 SHU			RODNEY WEBB	1	ICP/0700	ICP/1800
WT1 - HYF 3141 E-539		09/02	DON NESBITT	2	ICP/0700	ICP/1800
WT2 CARLTON E-20 SHU			RICK MANSFIELD	2	ICP/0700	ICP/1800
WT2 CARLTON E-21 SHU			DOUG MCKENZIE	2	ICP/0700	ICP/1800
<b>8. Division/Group Communication Summary</b>						
Function	Channel	RX Frequency N/W	RX Tone/NAC	TX Frequency N/W	TX Tone/NAC	Mode
COMMAND NIFC C-4	1	166.6125	15	168.4000	15	A
TACTICAL VFIRE 25	11	154.2875	6	154.2875	6	A
A/G TAC	14	166.6000		166.6000		A
<b>9. Prepared By (Resource Unit Leader)</b>			<b>Approved By (Planning Section Chief)</b>		<b>Date</b>	<b>Time</b>
RESOURCE UNIT			<i>[Signature]</i>		08/26/2015	2200

## Division/Group Assignment List (ICS 204 WF)

<b>1. Incident Name:</b>			<b>3.</b>			
FORK COMPLEX			Branch:		Division/Group:  <b>R</b>	
<b>2. Operational Period:</b> <b>DAY</b>						
Date/Time From: 08/27/2015 0700            THU		Date/Time To: 08/27/2015 1800            THU				
<b>4. Operations Personnel</b>						
<b>OPERATIONS CHIEF</b>		RON BOLLIER JAY BERTEK (T)		<b>PLANNING OPERATIONS</b> LINDA SZCZEPANIK		
<b>BRANCH DIRECTOR</b>				<b>DIVISION/GROUP SUPERVISOR</b> ROBERT BERTOLINA 8/29 MATT MURPHY 9/1 (T)		
<b>AIR ATTACK SUPERVISOR</b>		RUSS GRIPP				
<b>5. Resources Assigned this Period</b>						
Strike Team / Task Force / Resource Designator		LWD	Leader	Number Persons	Drop Off PT./Time	Pick Up PT./Time
WT2 WHITE ROCK E-43 SHU			BRIAN CALDWELL	1	ICP/0700	ICP/1800
WT2 PARTRIDGE E-45 SHU			CHRISTINE PARTRIDGE	1	ICP/0700	ICP/1800
WT2 NORTH STATE E-133		08/29	JONATHAN INMAN	2	ICP/0700	ICP/1800
WT2 B&G E-134		09/04	MARCUS KINION	1	ICP/0700	ICP/1800
WT2 PRO-DUMP E-432		08/29	MATTHEW CARROLL	1	ICP/0700	ICP/1800
WTS2 BEN'S TRUCK E-434		09/01	JOHN PROSISE	1	ICP/0700	ICP/1800
HEQB O-535		08/31	LEE MORGAN	1	ICP/0700	ICP/1800
HEQB O-536		08/28	ADAM MCCULLOUGH	1	ICP/0700	ICP/1800
HEQB O-607		09/01	KIP VAN DE WATER (T)	1	ICP/0700	ICP/1800
FEMP O-247		08/28	ALAN DUGGAN	1	ICP/0700	ICP/1800
FEMP O-460		08/29	EDUARDO STARY	1	ICP/0700	ICP/1800
FEMP O-463		08/29	ADAM MALOUF	1	ICP/0700	ICP/1800
SOFR O-563		08/31	DAVID RANDOLPH	1	ICP/0700	ICP/1800
READ O-65		08/31	ANNA COURTNEY	1	ICP/0700	ICP/1800
READ O-662		09/04	KEITH ROHRS	1	ICP/0700	ICP/1800
READ O-66		08/17	ASHLEY KNIGHT	1	ICP/0700	ICP/1800
READ O-589		09/02	CASEY GATZ	1	ICP/0700	ICP/1800
<b>8. Division/Group Communication Summary</b>						
Function	Channel	RX Frequency N/W	RX Tone/NAC	TX Frequency N/W	TX Tone/NAC	Mode
COMMAND NIFC C-4	1	166.6125	15	168.4000	15	A
TACTICAL VFIRE 25	11	154.2875	6	154.2875	6	A
A/G TAC	14	166.6000		166.6000		A
<b>9. Prepared By (Resource Unit Leader)</b>			<b>Approved By (Planning Section Chief)</b>		<b>Date</b>	<b>Time</b>
RESOURCE UNIT					08/26/2015	2200

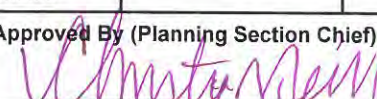
## Division/Group Assignment List (ICS 204 WF)

<b>1. Incident Name:</b>			<b>3.</b>			
FORK COMPLEX			<b>Branch:</b>		<b>Division/Group:</b>  <b>R</b>	
<b>2. Operational Period:</b> <b>DAY</b>						
Date/Time From: 08/27/2015 0700      THU		Date/Time To: 08/27/2015 1800      THU				
<b>4. Operations Personnel</b>						
<b>OPERATIONS CHIEF</b>		RON BOLLIER JAY BERTEK (T)		<b>PLANNING OPERATIONS</b>		LINDA SZCZEPANIK
<b>BRANCH DIRECTOR</b>				<b>DIVISION/GROUP SUPERVISOR</b>		ROBERT BERTOLINA 8/29 MATT MURPHY 9/1 (T)
<b>AIR ATTACK SUPERVISOR</b>		RUSS GRIPP				
<b>5. Resources Assigned this Period</b>						
Strike Team / Task Force / Resource Designator		LWD	Leader	Number Persons	Drop Off PT./Time	Pick Up PT./Time
<b>6. Control Operations/Work Assignments:</b>						
<p>Pull remainder of the hose from lines. Patrol all roads and handlines.                  Implement fire suppression repair per Peak, Blue, and Rail Fire suppression repair plan overview.                  Backhaul all trash and unneeded supplies, call ground support for pick up.</p> <p>Suppression Repair:                  DIV O/P – Meet at ICP at 0700 prior to beginning operations on the north west side of Peak to complete repair of dozer line.                  DIV E – Meet at DP-37 at 0800 to be briefed by READ. Repair handline on the south side of Blue.                  DIV R - Meet at DP-42 at 0800 to be briefed by READ. Repair dozer line on the south side of Rail.</p>						
<b>7. Special Instructions:</b>						
<ul style="list-style-type: none"> <li>• Rapid Extraction Module (REM 2) will be staged in Wildwood and available throughout incident as needed.</li> <li>• All fire suppression activities will be coordinated with the READs prior to Implementation.</li> <li>• Wilderness boundary is marked with blue/yellow flagging.</li> </ul> <p><b>Sensitive areas are marked with yellow/black striped flagging. Minimize ground disturbing activities in the area, if you're not sure, ask.</b></p>						
<b>8. Division/Group Communication Summary</b>						
<b>Function</b>	<b>Channel</b>	<b>RX Frequency N/W</b>	<b>RX Tone/NAC</b>	<b>TX Frequency N/W</b>	<b>TX Tone/NAC</b>	<b>Mode</b>
COMMAND NIFC C-4	1	166.6125	15	168.4000	15	A
TACTICAL VFIRE 25	11	154.2875	6	154.2875	6	A
A/G TAC	14	166.6000		166.6000		A
<b>9. Prepared By (Resource Unit Leader)</b>			<b>Approved By (Planning Section Chief)</b>		<b>Date</b>	<b>Time</b>
RESOURCE UNIT			<i>Christensen</i>		08/26/2015	2200


## Division/Group Assignment List (ICS 204 WF)

<b>1. Incident Name:</b>				<b>3.</b>			
FORK COMPLEX				<b>Branch:</b>		<b>Division/Group:</b>  <b>S</b>	
<b>2. Operational Period: DAY</b>							
Date/Time From: 08/27/2015 0700 THU		Date/Time To: 08/27/2015 1800 THU					
<b>4. Operations Personnel</b>							
<b>OPERATIONS CHIEF</b>		RON BOLLIER JAY BERTEK (T)		<b>PLANNING OPERATIONS</b>		LINDA SZCZEPANIK	
<b>BRANCH DIRECTOR</b>				<b>DIVISION/GROUP SUPERVISOR</b>			
<b>AIR ATTACK SUPERVISOR</b>		RUSS GRIPP					
<b>5. Resources Assigned this Period</b>							
Strike Team / Task Force / Resource Designator		LWD	Leader	Number Persons	Drop Off PT./Time	Pick Up PT./Time	
DOZ2 SHF DOZ 29 E-399		09/02	DAVE BROWN	3	ICP/0700	ICP/1800	
<b>6. Control Operations/Work Assignments:</b>							
Implement fire suppression repair per Barker Fire suppression repair plan overview.							
Suppression Repair: Meet at ICP by 0700 to be briefed by lead READ, Keli McElroy before initiating repair operations.							
<b>7. Special Instructions:</b>							
<ul style="list-style-type: none"> <li>Rapid Extraction Module (REM 2) will be staged in Wildwood and available throughout the incident as needed.</li> <li>All fire suppression activities will be coordinated with the READs prior to implementation.</li> <li>Wilderness boundary is marked with blue/yellow flagging.</li> </ul> <p><b>Sensitive areas are marked with yellow/black striped flagging. Minimize ground disturbing activities in the area, if you're not sure, ask.</b></p>							
<b>8. Division/Group Communication Summary</b>							
Function	Channel	RX Frequency N/W	RX Tone/NAC	TX Frequency N/W	TX Tone/NAC	Mode	
COMMAND NIFC C11	2	170.6875	15	166.5750	15	A	
TACTICAL VFIRE 23	9	154.2950	6	154.2950	6	A	
AVG TAC	14	166.6000		166.6000		A	
<b>9. Prepared By (Resource Unit Leader)</b>			<b>Approved By (Planning Section Chief)</b>		<b>Date</b>	<b>Time</b>	
RESOURCE UNIT			<i>Christopher Klein</i>		08/26/2015	2200	

## Division/Group Assignment List (ICS 204 WF)

<b>1. Incident Name:</b>			<b>3.</b>			
FORK COMPLEX			<b>Branch:</b>		<b>Division/Group:</b>  <b>T</b>	
<b>2. Operational Period: DAY</b>						
Date/Time From: 08/27/2015 0700 THU		Date/Time To: 08/27/2015 1800 THU				
<b>4. Operations Personnel</b>						
<b>OPERATIONS CHIEF</b>		RON BOLLIER JAY BERTEK (T)		<b>PLANNING OPERATIONS</b>		LINDA SZCZEPANIK
<b>BRANCH DIRECTOR</b>				<b>DIVISION/GROUP SUPERVISOR</b>		GENE NEELY 9/1 DUSTIN GARDNER 9/3 (T)
<b>AIR ATTACK SUPERVISOR</b>		RUSS GRIPP				
<b>5. Resources Assigned this Period</b>						
Strike Team / Task Force / Resource Designator		LWD	Leader	Number Persons	Drop Off PT./Time	Pick Up PT./Time
MOD GRASS LAKE O-593		09/03	ANDREW TOMPKINS	10	ICP/0700	ICP/1800
READ O-663		09/06	NICK MEYERS	1	ICP/0700	ICP/1800
READ O-589		09/02	CASEY GATZ	1	ICP/0700	ICP/1800
READ O-608		09/01	PAUL HART	1	ICP/0700	ICP/1800
<b>6. Control Operations/Work Assignments:</b>						
Extinguish fires edge from Chanchelulla Ridge both north and south to the wilderness boundary. Coordinate crews holding behind Grass Lake WFM with division Q.						
<b>7. Special Instructions:</b>						
<ul style="list-style-type: none"> <li>Rapid Extraction Module (REM 2) will be staged in Wildwood and available throughout the incident as needed.</li> <li>All fire suppression activities will be coordinated with the READs prior to implementation.</li> <li>Wilderness boundary is marked with blue/yellow flagging.</li> </ul> <p><b>Sensitive areas are marked with yellow/black striped flagging. Minimize ground disturbing activities in the area, if you're not sure, ask.</b></p>						
<b>8. Division/Group Communication Summary</b>						
Function	Channel	RX Frequency N/W	RX Tone/NAC	TX Frequency N/W	TX Tone/NAC	Mode
COMMAND NIFC C45	4	173.0625	15	162.6125	15	A
TACTICAL NIFC T2	6	168.2000	15	168.2000	15	A
A/G TAC	14	166.6000		166.6000		A
<b>9. Prepared By (Resource Unit Leader)</b>			<b>Approved By (Planning Section Chief)</b>		<b>Date</b>	<b>Time</b>
RESOURCE UNIT					08/26/2015	2200

## Division/Group Assignment List (ICS 204 WF)

<b>1. Incident Name:</b>			<b>3.</b>			
FORK COMPLEX			<b>Branch:</b>	<b>Division/Group:</b>  <b>ROADS</b>		
<b>2. Operational Period: DAY</b>						
Date/Time From: 08/27/2015 0700	THU	Date/Time To: 08/27/2015 1800	THU			
<b>4. Operations Personnel</b>						
<b>OPERATIONS CHIEF</b>	RON BOLLIER JAY BERTEK (T)		<b>BRANCH DIRECTOR</b>			
<b>GROUP SUPERVISOR</b>	CARLOS DE LA CRUZ JOSHUA WOLFSON		<b>PLANNING OPERATIONS</b>		LINDA SZCZEPANIK	
<b>5. Resources Assigned this Period</b>						
Strike Team / Task Force / Resource Designator	LWD	Leader	Number Persons	Drop Off PT./Time	Pick Up PT./Time	
WT2 NORTH STATE E-13	09/09	LONDON ROSECRANES	1	ICP/0700	ICP/1800	
WT2 NORTH STATE E-14	09/09	RANDY HERMAN	1	ICP/0700	ICP/1800	
WT2 PRO-DUMP E-238	09/01	CARLOS FURTADO	1	ICP/0700	ICP/1800	
WT2 HOLT E-517	08/30	CASEY HOLT	1	ICP/0700	ICP/1800	
WT2 HOLT E-518	08/30	PAUL HARDING	1	ICP/0700	ICP/1800	
WT2 KILLINGBECK E-519	08/31	MERLE KILLENBECK	1	ICP/0700	ICP/1800	
WT2 GET WET E-520	08/30	TYLER MINTO	1	ICP/0700	ICP/1800	
WT2 PARTRIDGE E-521	08/28	PEACOCK CHEQUITA	1	ICP/0700	ICP/1800	
WT1 NORTHSTATE E-540	09/02	KEVIN REEVES	2	ICP/0700	ICP/1800	
GRDR OILAR AG E-435	09/01	PAT OILAR	1	ICP/0700	ICP/1800	
HEQB (T) O-406	09/01	JOSHUA WOLFSON	1	ICP/0700	ICP/1800	
<b>6. Control Operations/Work Assignments:</b>						
Maintain roads and repair as necessary.						
<b>7. Special Instructions:</b>						
<b>8. Division/Group Communication Summary</b>						
Function	Channel	RX Frequency N/W	RX Tone/NAC	TX Frequency N/W	TX Tone/NAC	Mode
COMMAND NIFC C-4	1	166.6125	15	168.4000	15	A
A/G TAC	14	166.6000		166.6000		A
<b>9. Prepared By (Resource Unit Leader)</b>		<b>Approved By (Planning Section Chief)</b>		<b>Date</b>	<b>Time</b>	
RESOURCE UNIT				08/26/2015	2300	

# AIR OPERATIONS SUMMARY

PREPARED BY: Jason Nava AOB

PREPARED DATE/TIME: 08/26/15 1930Hrs.

1. INCIDENT NAME: Fork Complex  
 2. OPERATIONAL PERIOD DATE: 08/27/15 1950  
 START TIME: 0700 END TIME: 2000 SUNRISE: 0639 SUNSET:

NOTE: AIRCRAFT CAN BE SHARED BETWEEN COMPLEXES

3. REMARKS (Safety Notes, Hazards, Air Operations Special Equipment, etc)  
 No aircraft to launch without aerial supervision and adequate communications.  
 Platina Helibase 40 21.80 X 122 54.704  
 Roberts Ranch Dip is the only approved Dipsite  
 Watch for wires in river canyons and along Highway 36, wires near Roberts Ranch Dip  
 Land line phone to Ops / Air Ops: 530-628-4270

4. MEDEVAC A/C:  
 Guard 825  
 See Medical Plan  
 5. TFR: 571116  
 Polygon to 9,000 msl  
 TFR 125.3250

6. PERSONNEL	Phone	7. FREQUENCIES	AM	FM	8. FIXED-WING	# Avail / Type/ Make-Model / FAA N# / Base(s)
AOBD: Jason Nava	949-812-8755	Air to Air TFR (A-36)	125.3250		Airtankers Lead Planes	Filled by request
ASGS: Shawn Whittington	916-205-6460	Air Tactics (A-38)		162.7000		
ATGS: Russ Gripp	530-598-4172	Air to Air Rotor (A-37)	134.4250		ATGS Aircraft Staged at Redding	N669J N775DM
ATGS: Dick Stihla	530-604-2861	Tactical Air to ground (A-62)		166.6000	Misc:	
	916-207-0233	Command Air to Ground (A-39)		165.3625		
		Command C4				
HEB2: Rene Gonzales	626-353-6748	Command C11				
South Ops number	530-628-4970					

## 9. HELICOPTERS (Use Additional Sheets As Necessary)

CALL SIGN	TY	MAKE/MODEL	BASE	Preflight	START	REMARKS	CALL SIGN	TY	MAKE/MODEL	BASE	Preflight	START	REMARKS
N1368X (A-46)	3	206B3	Salt Creek	0800	0830	Hlco/recon							

## 10. MISSIONS

Water Drops as requested. Division to Helibase Direct  
 Recons as requested.  
 Burn operations as requested.

# AIR OPERATIONS SUMMARY

Prepared By: J Nava/S Whittington

Prepared Date 8/26/2015

Prepared Time: 19:30

<b>1. INCIDENT NAME:</b> South Complex	<b>2. OPS PERIOD DATE:</b> 8/27/2015	<b>START TIME:</b> 0700	<b>END TIME:</b> 2000	<b>SUNRISE:</b> 0632	<b>SUNSET:</b> 1957
<b>3. REMARKS (Safety Notes, Hazards, Air Operations, Special Equipment, etc.):</b> Beware of rapidly changing VFR conditions due to smoke. Track where water was taken from. All buckets and tanks must be cleaned after using the Trinity River and before going to the South Complex.					
<b>4. READY ALERT AIRCRAFT</b> MEDEVAC- H 506 I.A. - H 506 Guard 825 hoist			<b>5. TFR #:</b> South 5/8046 Polygon 9,000 MSL 125.3250		

6. PERSONNEL NAME	PHONE #	7. FREQUENCIES	AM	FM	8. FIXED-WING- Type/ Make-Model/ N#/ Base
AOBD	Jason Nava	AIR/ AIR FW / (A18)	125.3250	167.9000	AIRTANKERS - Ordered by ATGS
ASGS	Shawn Whittington	AIR/ AIR RW (A5)	123.6250		LEAD PLANES- Ordered by ATGS
ATGS	Russ Gripp Dick Stihla	AIR/ AIR RW- FF			AA-N669J (A-32) AA-775DM (A- ) Utilize Pool Air Attacks
HEB1	Tom Kennedy	A/G Command A/G Tactical	(A7) (14)	168.7375 167.5750	
Helibase	Cell Phone	COMMAND Rx		168.0750	SHF ECC Aircraft Dispatcher 530-226-2400
	Phone	Tx	Tone 3	170.4250	OTHER FW AIRCRAFT-
	Fax	DECK and ICP		163.100	
Air Ops Desk		TOLC			
		Rinse tanks		167.5750	

## 9. HELICOPTERS (Use Additional Sheets as Necessary)

FAA N#	T Y	MAKE/ MODEL	BASE	AVAIL	START	REMARKS	FAA N#	T Y	MAKE/ MODEL	BASE	AVAIL	START	REMARKS
506	2	Bell 205	Dinsmore	0900	0900	(A11)							
553	3	Bell 407	Dinsmore	0900	0900	(A8)							
699	1	Kmax	Dinsmore	0900	0900	(A10)							
N213KA	2	Bell 212	Dinsmore	0900	0900								

10. TASK/ MISSION/ ASSIGNMENT (Type/ function includes: Air Tactical, Retardant, Recon, Personnel Transport, Bucket Operations, SAR, etc.)	NAME OF PERSONNEL OR CARGO (If applicable) or instructions for tactical aircraft	MISSION START	FLY FROM	FLY TO
Water Dropping		As Needed		
Recon		As Needed		



# **SAFETY MESSAGE**

## **Fork Complex**

August 27-28, 2015

USE **L**OOKOUTS, **C**OMMUNICATIONS, **E**SCAPE ROUTES, **S**AFETY ZONE  
**LCES IN PLACE EVERY TIME**

### **Weather Environment**

- Weather is favorable for operational objectives, monitor winds very closely.
- Still hot, hydrate through the day, watch out for signs of dehydration in your folks catch it early.

### **Fireline**

- Snags, check out your work area before beginning work.
- Rehab will continue around the fire watch for dozers and other heavy equipment.
- Keep your subordinates informed. Provide accurate & timely briefings. Give the reason (intent) for assignments & tasks. Make yourself available to answer questions at appropriate times.

### **Transportation issues:**

- Watch for kids and school buses, go slow through residential areas, keep the speeds at 25 mph
- Watch for deer and bear crossing roadways, especially during Dusk/Dawn hours. Numerous sightings.
- Public continues to be out in the fire area, on foot, dirt bikes and vehicles. Politely explain that for their safety and for the safety of firefighters they need to stay out of the fire area
- Remove debris off the roads, don't drive around it.
- Demob, vehicle safety inspection is mandatory, take your time going home, frequent breaks keep you awake and alert.

ICS 205 INCIDENT RADIO COMMUNICATIONS PLAN		Incident Name Fork Complex			Date & Time Prepared 8/26/15 1800		Operational Period Date/Time 8/27/15 Day Shift				
Only frequencies listed on this 205 are authorized for use on this incident.											
Ch #	Function	Channel Name/Trunked Radio System Talkgroup	Assignment	RX Freq	N or W	RX Tone/NAC	TX Freq	N or W	Tx Tone/NAC	Mode A, D or M	Remarks
1	Command	NIFC C-4	All Branches	166.6125 N		T15,162.2	168.4000 N		T15,162.2	A	Plummer Peak
2	Command	NIFC C11	All Branches	170.6875 N		T15,162.2	166.5750 N		T15,162.2	A	Hayfork Bally
3	Command	NIFC C32	All Branches	164.7750 N		T15,162.2	170.0500 N		T15,162.2	A	Knob Peak
4	Command	NIFC C45	All Branches	173.0625 N		T15,162.2	162.6125 N		T15,162.2	A	Div. L Near DP 223
5	Tactical	NIFC T1	Roads Grp	168.0500 N		T15,162.2	168.0500 N		T15,162.2	A	
6	Tactical	NIFC T2	Div. T	168.2000 N		T15,162.2	168.2000 N		T15,162.2	A	
7	Tactical	R5 TAC4	Div. L	166.5500 N		T15,162.2	166.5500 N		T15,162.2	A	
8	Tactical	VTAC 14	TBD	159.4725 N		T6,156.7	159.4725 N		T6,156.7	A	
9	Tactical	VFIRE 23	Div. S	154.2950 N		T6,156.7	154.2950 N		T6,156.7	A	
10	Tactical	VFIRE 24	Div. Q	154.2725 N		T6,156.7	154.2725 N		T6,156.7	A	
11	Tactical	VFIRE 25	Div. R	154.2875 N		T6,156.7	154.2875 N		T6,156.7	A	
12	Tactical	VFIRE 26	Div. M/N	154.3025 N		T6,156.7	154.3025 N		T6,156.7	A	
13	Air to Ground	A/G CMD	All Branches	165.3625 N			165.3625 N			A	
14	Air to Ground	A/G TAC	All Branches	166.6000 N			166.6000 N			A	
15	Tactical	CALCORD	Medical	156.0750 N		T6,156.7	156.0750 N		T6,156.7	A	
16	Air Guard	AIR GUARD	Emergency	168.6250 N			168.6250 N		T1,110.9	A	Urgent Aircraft Contact
17										A	
18										A	
19										A	
20	Air Guard	AIR GUARD	Emergency	168.6250 N			168.6250 N		T1,110.9	A	Urgent Aircraft Contact

Approved By & Position Title  
  
 COML Scott La Rue (661) 400-3404

Incident Location: Hayfork, CA  
 County: Trinity State: CA Latitude 00° 0.00' N, Longitude 000° 0.0' W

Hand programmers accept all responsibility for the use of unauthorized frequencies.

Convention calls for frequencies to show four digits to the right of the decimal point, followed by either an "N" or a "W", "N" being Narrow, "W" being Wide band. Mode refers to either "A" or "D" indicating analog or digital (e.g. Project 25) or "M" indicating mixed mode. All channels are shown as if programmed in a base station, mobile or portable radio. Repeater and base stations will be programmed with the Rx and Tx reversed.

OST=Operator Selectable Tone

# Base Camp Phone List

FORK COMPLEX - CA-SHF-002067  
REVISED 8/26/15

Name	Phone
Communications	530-628-5816, 5873, or 5475 925-407-6347 (Cell)
IC	530-628-4159
Computer Tech Spec.	530-628-4135
Personnel Time	530-628-4189 530-628-4150 (Fax)
Cost	530-628-4248
Equipment / Time	530-628-4239
Information	530-324-5149 530-628-5303
Logistics	949-812-8753
Ground Support	530-628-4740 / 4746
Ordering	530-628-4293 530-628-4326 530-628-4889 (Fax)
Medical, Comp Claims, & Training	530-628-5323
Demob	530-628-5728 530-628-5492 (Fax)
Plans	949-812-8702
Heli Base	619-363-6368
Operations / Safety	530-628-4270
Security	218-349-0369

**Any Updates Please Send to Communications**

## Demob

Come see us or  
call 530-628-5728

Date next to your name in the IAP 204 is your last work day. Check for accuracy. If you think it is wrong inform your supervisor and/or check-in.

Check the posted Demob Schedules for your appointment time.

**If you are flying home we need 72 hours notice to make your reservation.**

**"Everyone goes home!"**

## \$\$\$ Finance \$\$\$

Keep your CTR's and Shift tickets up to date!

Please put your order number on all documents.

Special pay or no break – state why in the remarks blocks.

If you have a comp/claim need, get started early!

Private contracted equipment may be eligible for interim payments. Please visit Equipment Time.

## ARE YOU A TRAINEE? or Training Someone?

Be sure to visit a Training Specialist to get all the paperwork set up.

At ForkComplex ICP

Robert Rivelle 707-498-1761



Human Resources Message

Be kind to unkind people. They need it most.

Incident Human Resource Specialist  
Julianne Curado (t)

## Appendix A

### Effective Waterbars

When locating and building water bars, place them the right **distance** apart, at a **diagonal** to the fireline, so that they **divert**, then **discharge**, then **dissipate** the energy of the flowing water. Be sure to make them deep enough so they'll be durable, and that soil does **not block** the water bar outlet.

#### Recommended spacing for waterbars on firelines.

Fireline slope %	Maximum Distance Apart (feet)
1-5	200
6-20	125
21-40	60
41-60	40
>60	25

*Waterbars should be at least 2 pulaski (4-6 inches) widths wide and 12-24 inches high for handlines.*

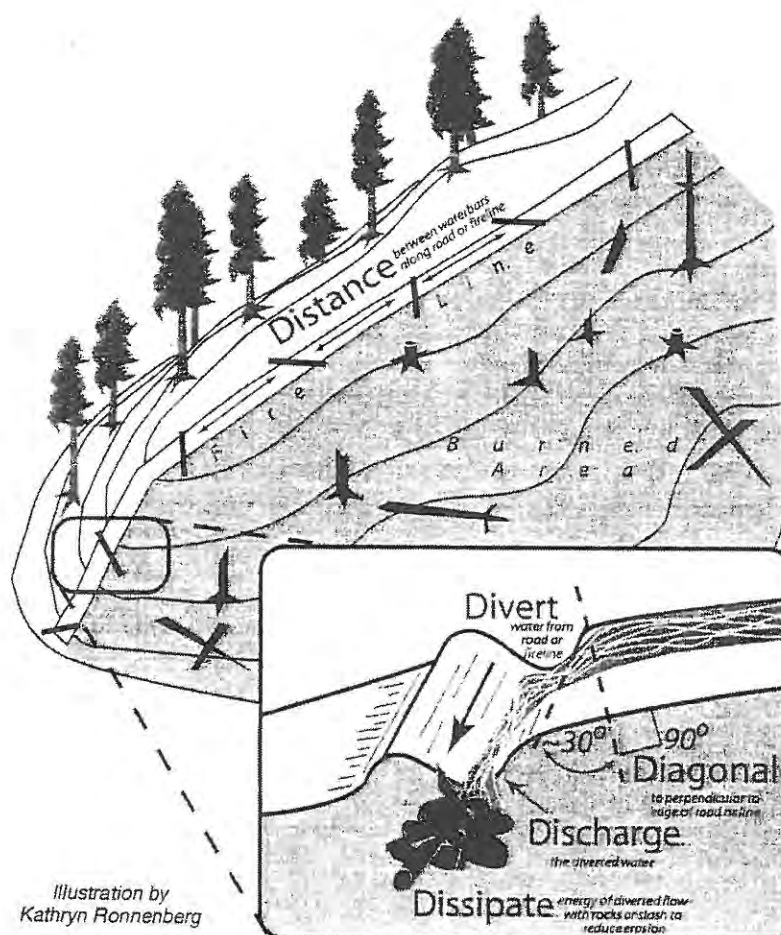


Illustration by  
Kathryn Ronnenberg

<b>MEDICAL PLAN ICS 206 CIIMT 1</b>	<b>1. INCIDENT NAME FORK COMPLEX</b>	<b>2. DATE PREPARED August 26, 2015</b>	<b>3. TIME PREPARED 1800 Hrs</b>	<b>4. OPERATIONAL PERIOD August 27, 2015 (24 Hour)</b>
---	--	---	--------------------------------------	--

5. INCIDENT MEDICAL AID STATIONS				
MEDICAL AID STATIONS	LOCATION			PARAMEDICS
Fork Medical Unit / ICP	Fork Complex ICP / Base Camp, Hayfork Ca			YES X

6. TRANSPORTATION				
A. AIR AMBULANCES				
NAME	LOCATION	PHONE	PARAMEDICS	
REACH (Air Ambulance/ALS)	Redding, Ca	(Redding ECC) 530-226-2400	YES X	NO
Mercy Air PHI (Air Ambulance/ALS)	Redding, Ca	(Redding ECC) 530-226-2400	YES X	NO
National Guard G825 (Hoist/NVG/ALS)	Redding, Ca	(Redding ECC) 530-226-2400	YES X	NO
CHP (Hoist/NVG/ALS)	Redding, Ca	(Redding ECC) 530-226-2400	YES X	NO
U.S. Coast Guard (Hoist /NVG)	Eureka, Ca	707-839-6100	YES	NO X

B. GROUND AMBULANCES					
NAME	LOCATION and PHONE NUMBER			PARAMEDICS	
Trinity County Ambulance	Hayfork, Ca 530-226-2400			YES X	NO

7. HOSPITALS									
NAME	ADDRESS	TRAVEL TIME		PHONE	HELIPAD		BURN CTR		
		AIR	GRND		YES	NO	YES	NO	
Trinity Hospital (Basic)	410 N. Taylor St. Weaverville N 41 15.48 x W 122 16.15	15 min	1 hr	530-623-5541 X 1	X			X	
Shasta Regional Medical Center (Level 3 Trauma/Cardiac/Stroke)	1100 Butte, Redding N 40 35.08 x W 122 23.25	35 min	2 hr	530-244-5353	X			X	
Mercy Medical Center (Level 2 Trauma/Cardiac/Stroke)	2175 Rosaline Ave Redding N 40 35.12 x W 122 23.83	35 min	2 hr	530-225-7201	X			X	
UC Davis Medical Center (Level 1 Trauma/Burn)	2315 Stockton Sacramento N 38 33.3 x W 121 27.3	1 hr	4.5 hrs	916-734-3790 ER 916-734-3636 Burn	X		X		

**8. MEDICAL EMERGENCY PROCEDURES**

**LINE MEDICAL EMERGENCY:**

Crew Supervisor contact Division Supervisor/Operations with patient complaint, condition and location.

**\*\*\*Designate a point of contact who shall remain with the patient for direct link information\*\*\***

Division Supervisor/Operations contacts Communication:

- Division Supervisor/Operations to use "**injury or incident communication protocol**" on next page
- Division Supervisor/Operations will run medical emergency on command channel
- Communications will contact the Medical Unit Leader on LOGs Net, Command Channel or (925)588-6831
- Medical Unit Leader will:
  1. Have communications dispatch ground/air transport resources
  2. Notify receiving hospital of injury status.
  3. Develop primary and contingency transport plan
  4. Notify Incident Commander, Safety, Logistics and Operations

**CAMP MEDICAL EMERGENCY:**

Contact Communications with patient complaint/condition and location on LOGs Net, Command Channel or (530)628-5816

**\*\*\*Designate a point of contact who shall remain with the patient for direct link information\*\*\***

- Medical Unit contacts:
  - Safety
  - Logistics
  - Operations
- Medical Unit Leader will:
  1. Contact Communications to dispatch ground/air transport resources
  2. Notify receiving hospital of injury status
  3. Develop primary and contingency transport plan

<b>206 ICS CIIMT 1</b>	9. PREPARED BY: (Medical Unit Leader) Rodd Mascis MEDL (T) Brian Wisler MEDL (909)630-3969 <i>R.Mascis</i> (209)620-0660	10. REVIEWED BY: (Safety Officer) Jennifer Boyd SOF1 (530)409-6131 <i>J.Boyd</i>
----------------------------	--	--

# Injury or Incident Communications Protocol

DECLARE: Line Medical Emergency or Non-Emergency Medical transport

Best transport method: (circle) Ambulance Helicopter Vehicle

Location: (Div. & Lat / Long) \_\_\_\_\_

**GPS Format: WGS84 Degrees, Decimal, Minutes**

Situation \_\_\_\_\_

Any special equipment required \_\_\_\_\_

Number of injured \_\_\_\_\_ Type of injuries \_\_\_\_\_

Closest pick up point (DP, Helispot) \_\_\_\_\_

Level of consciousness \_\_\_\_\_ Resp. \_\_\_\_\_ Pulse \_\_\_\_\_ BP \_\_\_\_\_ Weight \_\_\_\_\_  
(alert & oriented x 1-4)

Injury \_\_\_\_\_ Agency (No Names) \_\_\_\_\_

Medical History/Allergies \_\_\_\_\_

## Air Transportation Triage

	Ground or Air Ambulance to Hosp.	Transport to Med Unit
<b>Mechanism</b>	Hit by a falling tree or large branch Fall of 10' or more Insect bite with shortness of breath Signs of heat stroke (hot, dry, disoriented) Burn Injury greater than 1% body area	Minor dehydration Cut or laceration with bleeding controlled Minor bites and Stings Minor burns
<b>Area Injured</b>	Significant Blunt or Penetrating Trauma to Head, Neck, Chest, Abdomen or pelvis Any Arm or Leg fracture above the Joint	Minor blunt trauma Minor penetrating trauma Extremity sprains and strains Simple fracture below elbow or knee
<b>Symptoms</b>	Disoriented Chest Pain <u>or</u> Shortness of Breath Weak or absent radial pulse Pale, cold and sweating	Alert and oriented No shortness of breath Good pulses

### If air or ground ambulance is DELAYED:

**\*\*\*Designate a point of contact who shall remain with the patient for direct link information\*\*\***

Package and transport patient to rendezvous with ambulance. Re-route EMS helicopter to rendezvous point as appropriate.

### If Declaring an "Incident within the Incident"

The closest DIVS will respond to manage the incident. They are responsible for giving an accurate size up, ensuring scene safety, setting priorities and initiating an appropriate response.

**\*\*\*Designate a point of contact who shall remain with the patient for direct link information\*\*\***

The closest Safety Officer and Line EMS will respond to the scene to assist the Branch Director or DIVS. Secure site and begin initial investigation when situation is stabilized.





