

ROUTE COMPLEX
CA-SRF-1476
MAD RIVER COMPLEX
CA-SRF-001433
IAP



DAY Wednesday 0700-1900 August 19, 2015





MY SAFETY
Leadership Category

An important aspect of safety is individual responsibility for one's own health & safety. Even with the best supervision, each individual firefighter will occasionally be required to make personal decisions concerning their safety. It is important that individual responsibility be taught as the basis for a viable safety program. Some of those individual responsibilities are:


- Fitness for duty. Begin each work shift both mentally and physically prepared for the rigors of wildland firefighting. Getting adequate sleep, maintaining a healthy diet, and proactively participating in physical training are the foundation of "My Safety".
- Utilization of personal protective equipment. Wear your PPE without being told. Each individual is responsible for performing their own risk assessments. If a hazard is identified that can be mitigated by wearing a particular PPE component it should be utilized. Fireline supervisors have more important duties to focus on other than performing glove patrol.
- Following safe work practices. Using a spotter when backing up vehicles is the prudent and professional course of action. If you are unsure of how to perform a job task safely, ask your supervisor or experienced coworker.
- Using the correct reference materials is an important aspect of safety. You should have a working knowledge of the Red Book, IRPG, and your local operating guidelines.
- Ensure instructions are clearly understood. Communication is a basic responsibility for all fire personnel. Ask appropriate questions to clarify uncertain issues. Speak up when you observe hazards that may place yourself or others at risk.
- Maintain situational awareness at all times. Awareness is a vital component of "My Safety". Pay attention to what is happening around your area of operations. Always display an awareness of what is happening around you by asking questions or making comments.

Summary: Do not expect someone else to be responsible for your safety. Take it upon yourself to make "My Safety" your number one priority.



INCIDENT OBJECTIVES	1. Incident Name Route Complex / Mad River Complex	2. Date Prepared 8/18/2015	3. Time Prepared 2100
4. Operational Period 8/19/2015 0700-1900			
5. General Control Objectives for the Incident (include alternatives) Management Objectives: Safety: We will provide for Firefighter and Public Safety by managing risk based on exposure and probability of success, while protecting private property and other resource values. Suppression Actions: We will minimize suppression impacts to Archaeological Sites, Anadromous Fisheries, Water Quality, and spread of Invasive Weeds by implementing suppression tactics that follow Management Guidelines and Best Management Practices. We will utilize Resource Advisors to help identify sensitive sites and develop tactics to minimize/mitigate actions. Leader's Intent: I expect the following: <ul style="list-style-type: none"> • Treat everyone with respect. • Maintain and improve public relations with local communities and cooperators • All fires in the complex will be controlled using Full Suppression strategies (e.g. direct attack, indirect attack, point protection), based on safety to firefighters and the public. • Manage Team transitions to minimize safety issues and stress to firefighters, the public, and cooperators. 			
6. Weather Forecast for Period		See Attached	
7. General Safety Message		See Attached	
8. Attachments (mark if attached)			
	Organization List - ICS 203	X	Medical Plan – ICS 206 X
	Division Assignment Lists – ICS 204	X	Safety Message X
	Incident Communication Plan ICS 205	X	Incident Maps X
9. Prepared by Planning Section Chief 		10. Approved by Incident Commander 	

ORGANIZATION ASSIGNMENT LIST (ICS-203)

1. Incident Name: Route Complex / Mad River Complex		2. Operational Period: DAY		Date From: 8/19/2015 Time From: 0700		Date To: 8/19/2015 Time To: 1900	
3. Incident Commander(s) and Command Staff:				7. Operations Section:			
Incident Commander	DOUG TURMAN	Day Operations Chief	ANDY MITCHELL, TOM CABLE, MIKE GRANGER (T), MIKE REED (T)				
Deputy Incident Commander	WALLY BENNETT	Night Operations Chief	RICK FLOCH				
Unified Incident Commanders-Lassic Fire	DOUG TURMAN, RICH DROZEN	Planning Ops					
Safety Officer	DAN LECRONE, BRUCE MARTINEK, TIM BENEDICT (T)						
Public Information Officer	KIMBERLY NELSON		BRANCH I	DON SORENSEN, JOEY GALLION (T)			
Liaison Officer	SANDY LEACH; DELLORA GAUGER	Division/Group	A	T.MCSHANE, K.HAWK (T)			
4. Agency/Organization Representatives:		Division/Group	C	S.LOVAN, R.INGHRAM (T)			
Six Rivers N.F. Mad River Ranger District	DAN DILL	Division/Group	W	C. CUTLER, J. CLARKE (T)			
Shasta Trinity N.F.	SARAH TOMCKY						
California Highway Patrol	TIM WILLOCK / TAMI MCCANLEFS		BRANCH II	SCOTT SCHUSTER			
BBW Associates New Island Capital	GREG BLOMSTROM SPENCER SHADLE	Division/Group	D	R.GRAEBER, KRAFT (T)			
CALFIRE	RHETT IMPERIALE; MARK ROGERS	Division/Group	E	D.RODGERS			
Trinity County SO	JAKE HESS, RON WHITMAN	Division/Group	F	B. ENGELHARDT, D.GRIMES(T)			
Humboldt County SO	KERRY IRELAND						
Bureau of Indian Affairs	ERNESTO HURTADO		BRANCH III	ROGER GOLDMAN			
California Conservation Corps	BEN HERBERT	Division/Group	H	T.JAMES, J. WEST, C.WILLIAMS (T)			
5. Planning Section:		Division/Group	N	NELSON, J.GUNNING			
Chief	JANE INGEBRETSON	Division/Group	P	K.KELLEY (T)			
Chief	STEVE GAUGER						
Resources Unit	TRINI GARRISON, STEVE LORCH (T), BOB ROGERS		BRANCH 36	RON SMITH; FELIX BERBENA			
Situation Unit	GARRETT SCHAIRER(T), KEVIN GRADY (T)	Division/Group	A/G/S/W	JON LEE; JEB BACKE (T)			
Documentation Unit	VICKIE KITCHENS	Division/Group	B/D/E	GRANT HAMRICK, ROBERT RICE (T)			
Demobilization Unit	REBECCA BULLS (T); JIM COOLEY	Division/Group	F	BOB HARVEY, JASON AMIS (T)			
Human Resources	FRAN LINDQUIST (t)						
READ	BIRK ROSEMAN, DAVID IMMEKER, JENNIFER DYER –ARCHAEOLOGIST		BRANCH LASSIC	PHIL PERKINS, FELIX BERBENA			
Fire Behavior Analyst	TIM METZGER	Division/Group	AA/VV/YY	HAROLD KIBBE			
GISS	STEVE SNELL, TIMORY PEEL, ANDY REED; BOB KIRK; JASON KIRK	Division/Group	CC	MATTHEW CHAMPA, ANTHONY HERBERT (T)			
Training Specialist	ROB SCOTT, DEBBIE WALLS (t)	Division/Group	JJ	ZACK COGLE, BRUCE JACKSON (T)			
IMET	DAN.BORSUM, MARY WISTER (t)	Division/Group	LL/TT	DONOVAN LEE			
Computer Specialist	STEVE SIMON, FRED JOHNSON	Division/Group	LASSIC SPG	JESSE KNOX, TROY MUELLER (T)			
6. Logistics Section:		Division/Group	FIRING GROUP	FELIX BERBENA			
Chief	HARV SKJERVEN						
Chief	RUTH LEWIS						
Support Branch				Air Operations Branch			
			Air Ops Branch Director	D.BITTERMAN, L.CLARK (T)			
Security Manager	JAMES WATSON		Air Attack Grp Supervisor	M.NUNEZ			
Supply Unit	KEVIN SULLIVAN, STEVE BLATT						
Facilities Unit	RYAN PITTS, STEVE FRICK						
8. Finance/Administration Section:							
Ground Support Unit	DON DESPAIN, JIM GOODWIN	Chief		BERTALEE MOTTERN, SARAH LEE (T)			
Service Branch			Time Unit	TERESA CROW, DEANNA CRAWFORD (T)			
Communications Unit	MARK THRAILKILL, KARY MAVENKAMP	Comp/Claims Unit		SUZANNE VERNON			
Medical Unit	ROD SCHMIDT	Cost Unit		TANA FUHRMAN			
Food Unit	ROBIN JENKINS	Procurement Unit		TERI SABIN			
9. Date/Time Prepared: 8/18/15 1800		Prepared By: GARRETT SCHAIRER RESL		Signature: 			



INCIDENT WEATHER FORECAST



FORECAST NO: 6
 PREDICTION FOR: DAY SHIFT
 SHIFT DATE: Wednesday, August 19 2015
 FORECAST ISSUED: 2000 Tuesday, August 18, 2015

ROUTE AND MAD RIVER COMPLEXES
 UNIT: USFS Six Rivers & Shasta T NF
 SIGNED: Dan Borsum
 Incident Meteorologist

WEATHER DISCUSSION: More sunlight but a little cooler and not as dry

Weaker offshore flow this morning will break down sooner today allowing westerly ridgetop winds to develop by early afternoon. It will still be dry with much of the fires seeing humidity near 20% but temperatures will be a little cooler. Expect clearing over the western portion of the fires especially during the afternoon hours but eastern areas could see shading. The better mixing will cause inversions to begin to lift earlier than previous days. Tonight will see a little bit better humidity recovery with similar weather conditions expected for Thursday.

OUTLOOK FOR TODAY: Sunny...smoky but not as hot. Smoke decreasing afternoon.

TEMPERATURE: Below 3500ft 88-92F 3500-4500ft 83-88F Abv 4500ft 80-85F

HUMIDITY: Below 3500ft 15-20% 3500-4500ft 19-24% Abv 4500ft 19-24%

20 FT WINDS:

SLOPES/VALLEYS: Upslope/upvalley 4 to 8 mph
RIDGES: East 3 to 5 mph in the morning becoming west 5-10 mph

TRANSPORT WIND: West 5 mph
INVERSION: Moderate inversion breaking around 11 am.

OUTLOOK FOR WEDNESDAY NIGHT: Clear and not as smoky

TEMPERATURE: Below 3500ft 58-62F 3500-4500ft 56-60F Abv 4500ft 56-60F

HUMIDITY: Below 3500ft 70-75% 3500-4500ft 45-50% Abv 4500ft 35-40%

20-FOOT WIND:

SLOPE/VALLEY: Downslope 3-5 mph
RIDGETOP: North 3-5 mph

TRANSPORT WIND: North 5 mph

OUTLOOK FOR THURSDAY: Mostly sunny with less smoke and a little cooler.

TEMPERATURE: Below 3500ft 86-90F 3500-4500ft 80-85 Abv 4500ft 77-81F


HUMIDITY: Below 3500ft 20-25% 3500-4500ft 22-26% Abv 4500ft 22-26%

20 FT WINDS:

SLOPES/VALLEYS: Upslope/upvalley 4 to 8 mph
RIDGES: North 3 to 5 mph in the morning becoming northwest 5-10 mph

TRANSPORT WIND: Northwest 5 mph
INVERSION: Moderate inversion breaking around 11 am.

FIRE BEHAVIOR FORECAST

FORECAST NUMBER: #6	TYPE OF FIRE: Wildland Fire
FIRE NAME: Route Complex/Mad River Complex	OPERATIONAL PERIOD: Day 08/19/15
DATE ISSUED: 08/18/2015	TIME ISSUED: 2100 hours
UNIT: Six Rivers/Shasta-Trinity National Forest	SIGNED: Tim Metzger, FBAN 

INPUTS

WEATHER SUMMARY: See Attached Fire Weather Forecast

OUTPUTS

FIRE BEHAVIOR

Day Shift

Relative Humidity will be single digits (15-20% <3500ft, 19-24% >3500ft. Temps will be cooler than the previous day (valley bottom 88-92) (ridgetops 80-85) Thursday will see a repeat of today, but still very dry. Winds today will be a bit stronger than yesterday up-slope, up-valley 4-8, Ridgetop winds will be east 3-5 becoming west 5-10. Surface fire and individual tree/group tree torching can be expected as the fire continues to back into the valley bottoms. High potential for short duration crown runs. In the Pilot Creek Drainage on the Route Complex as well as the southern and western portion of the Lassic Fire. Interior portions of the fire will continue to increase in activity as the day progresses and will become active in areas of spotty burning. Snags continue to pose problems and cross containment lines. The fire is burning primarily in a fuel model 2, 8 and 10, and generally, there will be a high probability of spotting outside of control lines where slope and fuels align (upslope spread) or downwind of any significant column development. (spotting of .5 miles).

1000 hour (heavy) fuels are calculated at 8-10%. Live woody is 2/3 cured and is becoming available to burn. Fire will carry through deciduous species when supported by concentrations of ground fuels in exposed areas (except north aspects). **Probability of ignition will be near 70%**

Indicators for Increased Fire Activity

Relative Humidity <19%, Winds >6mph, Temperatures >90F, 1000 fuel moistures <14%,

FIRE BEHAVIOR

Route Complex

Division A,C,D, Expect active backing fire again today and be on the look-out for slope reversal below the control line in the pilot Creek drainage. Expect any upslope spread to aggressively seek ridgelines. Burn out operations should take advantage of downslope winds in the late afternoon evening hours as fuels are at the lowest moistures and humidity's are on the rise. Expect some short range spotting 0.3 miles. Interior portions will continue to burn and produce spotting possibly compromising control lines. Winds will shift and come out of the west will produce favorable conditions for firing operations. Be on the lookout for un-detected spots from Monday night.

Division E: Interior portions of the fire will continue to burn producing short range spotting in particular the Northern most portion of the division near the division E/F break. Be on the lookout for fire weakened trees and snag hazards.

Division,W: Un-burned areas and interior portions of the fire will again be active and produce spotting.

Division N,P F,H: Pay attention to interior portions of the fire for individual trees torching and spotting outside of containment lines. Be on the lookout for burning snags and fire weakened trees.

LASSIC FIRE:

- ⚡ South of Signal Peak, fire movement will be to the east with upslope runs to the peak. Movement will be toward the 01S07 Rd. when fire gets to the west slopes south of Red Lassic.
- ⚡ Fire south of Little Van Duzen Rv. should continue to move aggressively upslope to containment lines during the entire shift.
- ⚡ In the Black Lassic Cr. drainage expect fire to move upslope toward Red Rock. Upslope winds should be favorable for holding lines around structures on the 01S14 Rd. The column that developed yesterday leaned to the southeast, spot fires are possible on the south and east slopes of Red Rock.

36 GROUP

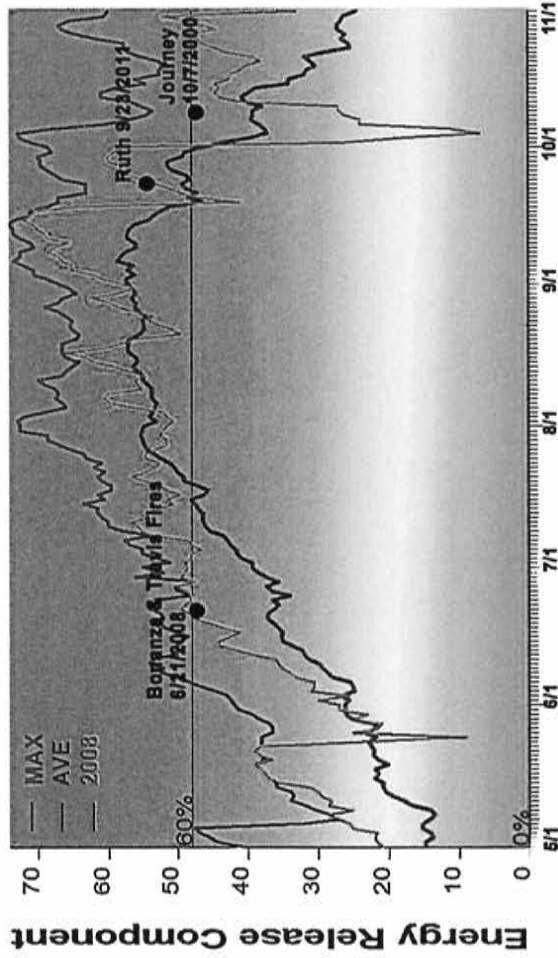
- ⚡ Rolling material, snags and fire weakened green trees are as much a hazard as in Divisions with active fire.

AIR OPERATIONS:

Moderate inversion will affect air operations, but should begin to dissipate around 1100.

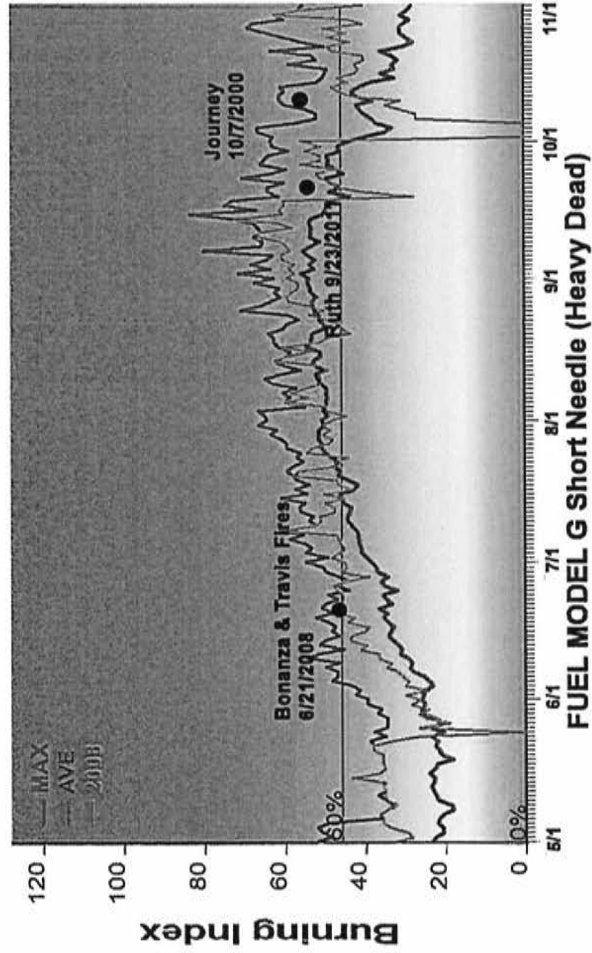
SAFETY Continue to keep heads up for snags and down for holes and ash pits. Ensure hydration is maintained throughout the day to avoid heat exhaustion.

Fire Danger Rating Area 130 Energy Release Component



FUEL MODEL G Short Needle (Heavy Dead)

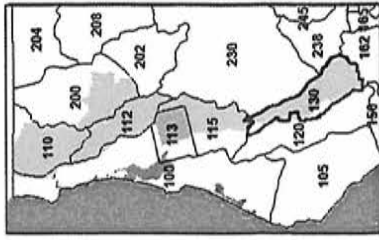
Fire Danger Rating Area 130 Burning Index



FUEL MODEL G Short Needle (Heavy Dead)

Fire Danger Areas 130

- * Mad River Ranger District
- * Six Rivers National Forest
- * NW CA - Region 5



Weather Stations Used (NWCG Standards):

- * 040507 Mad River
- * 040508 Ruth

Local Thresholds - WATCHOUT:

Combinations of any of these factors can greatly increase fire behavior: 20' Windspeed over 6 mph; RH less than 19%; Temperature over 90; 1000-hour Fuel Moisture less than 14. Large fires become more frequent when BI exceeds 46 and when ERC exceeds 48.

Graph Interpretation, Energy Release Component:

Maximum = Highest ERC by day for 2003-2014
 Average = Shows Peak Fire Season
 60% = 60th Percentile means 40% of days studied had an ERC above 48.

PAST EXPERIENCE | LOCAL KNOWLEDGE:

Wildfires become a problem @ 50 acres on the Six Rivers NF due to topography, fuels, and accessibility ("Large fires" = 50 acres). Large fires become more frequent when 1000 hour fuel moistures drop below 14, when BI exceeds 46, and when ERC exceeds 48 (large fires can and do occur at lower indices)

Afternoon winds W/NW along Ruth Lake Corridor greatly influence direction of fire spread in the area.

South Fork Mountain affects weather in the area: Funnel the wind and influences thunderstorm development and movement.

Other Watchouts not related to weather and indices; dangers associated with marijuana gardens and arson fires.

Graph Interpretation, Burning Index:

Maximum = Highest BI by day for 2003-2014
 Average = Shows Peak Fire Season
 60% = 60th Percentile means 40% of all days studied had a BI above 46

SAFETY MESSAGE

Route Complex

Mad River Complex

Wednesday 19, 2015

Major Hazards

- Continue Transitional Situational Awareness.
- Weather & Fire Behavior
- Continually Assess - Reassess work location, escape routes
- Driving and public access


Changed or Changing Conditions

- Additional transition outlook, merging Route & Mad River incidents over days ahead.
- Fire Weather and Fire Behavior. Check weather throughout your shift and monitor trends.
- As you work through the day, your progress may render escape routes ineffective.
- Additional burn periods have hidden unseen consequences not readily visible to a casual observance.

Mitigations

- Change continues as incidents are merged. Anticipate, plan ahead. PL5 means resources are scarce - Contingency, what will you do if orders aren't filled?
- Monitor weather and fire behavior forecasts. Listen for updates and alerts during your shift. Monitor the sky and local conditions in your work area. Check with observers/ lookouts, adjacent forces.
- Everyone knows escape routes and safety zone locations & how long it takes to get there
- Expect approaching vehicles around every corner, assure stopping in less $\frac{1}{2}$ visible distance

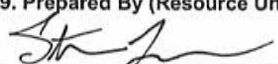


Dan LeCrone


Tim Benedict



Bruce Martinek

Incident Safety Officers



Division/Group Assignment List (ICS 204 WF)

1. Incident Name:		3.				
ROUTE COMPLEX		Branch:		Division/Group:		
2. Operational Period: DAY		I		A		
Date/Time From: 08/19/2015 0700 WED	Date/Time To: 08/19/2015 1900 WED					
4. Operations Personnel						
OPERATIONS CHIEF		ANDREW B MITCHELL TOM CABLE		DIVISION/GROUP SUPERVISOR		
BRANCH DIRECTOR		DON E SORENSEN JOEY GALLION (T)		SAFETY OFFICER		
				TERRY MCSHANE K. HAWK (T)		
				DANIEL D LECRONE BRUCE ARTHUR MARTINEK		
5. Resources Assigned this Period						
Strike Team / Task Force / Resource Designator	LWD	Leader	Number Persons	Drop Off PT./Time	Pick Up PT./Time	
HC1 PALOMAR C-92	08/22	HILL	20	ICP/0700	ICP/1900	
FUM MARBLE MOUNTAIN O-343	08/30	ZEKE JONES	10	ICP/0700	ICP/1900	
HC2IA TANANA CHIEFS C-131	08/30		20	ICP/0700	ICP/1900	
TFLD	08/18	JOHN M TOWNSEND O-20	1	ICP/0700	ICP/1900	
TFLD (T)		ROBERT GIOVANNETTI O303	1	ICP/0700	ICP/1900	
ENG3 RATON FD - E1774 E-213	08/20	CALABRO	3	ICP/0700	ICP/1900	
ENG3 CASTLE MOUNTAIN E-142	08/23	TYRELL JACOBS	3	ICP/0700	ICP/1900	
ENG3 BASALT ENGINE 40 E-233	08/25	BAILEY	3	ICP/0700	ICP/1900	
ENG6 T6 SUN VALLEY 65 E-12	08/17	MICHAEL FRANCO	3	ICP/0700	ICP/1900	
ENG6 SAGLE RFD - 1251 E-16	08/17	RENY HANSEN	3	ICP/0700	ICP/1900	
ENG6 NEZ PERECE TRIBE E56 E-17	08/17		3	ICP/0700	ICP/1900	
WTS2 KISER CONSTRUCTION 955 E-120	08/19		2	ICP/0700	ICP/1900	
WTS1 BEN & APOS E-97	08/21		1	ICP/0700	ICP/1900	
ENG4 PATRICK ENVIRONMENTAL 98 E-277	08/30	CODY RIGDON	1	ICP/0700	ICP/1900	
WTS1 PRECISION TOWING E-197	08/22	LARRY JENSEN	2	ICP/0700	ICP/1900	
DOZ2 ATLAS PEAK EQUIPMENT E-27	08/19		2	ICP/0700	ICP/1900	
CHIP ABRAHAM CHIPPER 02 E-71	08/19		2			
8. Division/Group Communication Summary						
Function	Channel	RX Frequency N/W	RX Tone/NAC	TX Frequency N/W	TX Tone/NAC	Mode
COMMAND	NIFC C6	168.4750	0.0	173.8125	156.7	A
COMMAND	NIFC C37	172.5500	0.0	162.7750	156.7	A
COMMAND	NIFC C9	170.0125	0.0	165.2500	156.7	A
TACTICAL	R5 T5	167.1125	0.0	167.1125	0	A
AIR TO GROUND	COMMAND A-G 1	165.9875	0.0	165.9875	0.0	A
AIR TO GROUND	TACTICAL A-G 2	167.0625	0.0	167.0625	0.0	A
AIR GUARD	GUARD	168.6250	0.0	168.6250	110.9	A
9. Prepared By (Resource Unit Leader)		Approved By (Planning Section Chief)		Date	Time	
				08/18/2015	2000	

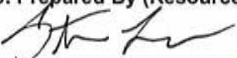
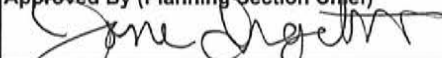
Division/Group Assignment List (ICS 204 WF)

1. Incident Name:			3.			
ROUTE COMPLEX			Branch:		Division/Group:	
2. Operational Period: DAY			I		A	
Date/Time From: 08/19/2015 0700 WED		Date/Time To: 08/19/2015 1900 WED				
4. Operations Personnel						
OPERATIONS CHIEF		ANDREW B MITCHELL TOM CABLE		DIVISION/GROUP SUPERVISOR		
BRANCH DIRECTOR		DON E SORENSEN JOEY GALLION (T)		SAFETY OFFICER		
				TERRY MCSHANE K. HAWK (T)		
				DANIEL D LECRONE BRUCE ARTHUR MARTINEK		
5. Resources Assigned this Period						
Strike Team / Task Force / Resource Designator		LWD	Leader	Number Persons	Drop Off PT./Time	Pick Up PT./Time
STEN		08/24	DWAYNE JOHNSON O-202	1	ICP/0700	ICP/1900
HEQB		08/18	MATTHEW LINDSAY O-5	1	ICP/0700	ICP/1900
FAL1		08/25	G. HARRISON, JR. O-128	1	ICP/0700	ICP/1900
FAL1		08/25	TIM PAFFORD O-125	1	ICP/0700	ICP/1900
FELB		08/26	ROBERT SCHOBER O-258	1	ICP/0700	ICP/1900
FEMT		08/20	PATRICK M O'LEARY O-57	1	ICP/0700	ICP/1900
FEMT		08/21	ROB GUARCELLO O-171	1	ICP/0700	ICP/1900
SOF2		08/18	ALAN D HARRISON O-11	1	ICP/0700	ICP/1900
SOFR		08/27	TRISTAN FLUHARTY O-217	1	ICP/0700	ICP/1900
FAL1 MODULE - FALLER - 008 - BARRIER LOGGING - BARRIERLOG M O-265		08/26		2		
HC1 TRUCKEE IHC C-93		08/20		21		
FAL1 MODULE- FALLER - T1 - BROTHERS FIRE LLC, ID-BDC-04 O-266		08/25		2		
6. Control Operations/Work Assignments:						
<ul style="list-style-type: none"> • Continue firing operations DP 50 to 2N12 towards 2N05 as conditions allow. • Continue prep work ahead of firing operations. • Continue snagging hazard trees on Route 1 north of DP 50. 						
7. Special Instructions:						
8. Division/Group Communication Summary						
Function	Channel	RX Frequency N/W	RX Tone/NAC	TX Frequency N/W	TX Tone/NAC	Mode
COMMAND	NIFC C6	168.4750	0.0	173.8125	156.7	A
COMMAND	NIFC C37	172.5500	0.0	162.7750	156.7	A
COMMAND	NIFC C9	170.0125	0.0	165.2500	156.7	A
TACTICAL	R5 T5	167.1125	0.0	167.1125	0	A
AIR TO GROUND	COMMAND A-G 1	165.9875	0.0	165.9875	0.0	A
AIR TO GROUND	TACTICAL A-G 2	167.0625	0.0	167.0625	0.0	A
AIR GUARD	GUARD	168.6250	0.0	168.6250	110.9	A
9. Prepared By (Resource Unit Leader)			Approved By (Planning Section Chief)		Date	Time
					08/18/2015	2000



Division/Group Assignment List (ICS 204 WF)

1. Incident Name:			3.			
ROUTE COMPLEX			I	A		
2. Operational Period: DAY						
Date/Time From: 08/19/2015 0700 WED		Date/Time To: 08/19/2015 1900 WED				
4. Operations Personnel						
OPERATIONS CHIEF	ANDREW B MITCHELL TOM CABLE		DIVISION/GROUP SUPERVISOR	TERRY MCSHANE K. HAWK (T)		
BRANCH DIRECTOR	DON E SORENSEN JOEY GALLION (T)		SAFETY OFFICER	DANIEL D LECRONE BRUCE ARTHUR MARTINEK		
7. Special Instructions:						
<ul style="list-style-type: none"> Leaving ICP to line; Use Route 1. Return to ICP via Road 412. Watch for increased local traffic. Back haul trash. Track all water used from water points. Provide daily weather observations. YELLOW AND WHITE STRIPED FLAGGING WITH RED OR PINK FLAGGING FOR VISIBILITY MEAN NO DOZER WORK. 						
8. Division/Group Communication Summary						
Function	Channel	RX Frequency N/W	RX Tone/NAC	TX Frequency N/W	TX Tone/NAC	Mode
COMMAND	NIFC C6	168.4750	0.0	173.8125	156.7	A
COMMAND	NIFC C37	172.5500	0.0	162.7750	156.7	A
COMMAND	NIFC C9	170.0125	0.0	165.2500	156.7	A
TACTICAL	R5 T5	167.1125	0.0	167.1125	0	A
AIR TO GROUND	COMMAND A-G 1	165.9875	0.0	165.9875	0.0	A
AIR TO GROUND	TACTICAL A-G 2	167.0625	0.0	167.0625	0.0	A
AIR GUARD	GUARD	168.6250	0.0	168.6250	110.9	A
9. Prepared By (Resource Unit Leader)			Approved By (Planning Section Chief)		Date	Time
					08/18/2015	2000



Division/Group Assignment List (ICS 204 WF)

1. Incident Name:			3.			
ROUTE COMPLEX			Branch: I		Division/Group: C	
2. Operational Period: DAY						
Date/Time From: 08/19/2015 0700 WED		Date/Time To: 08/19/2015 1900 WED				
4. Operations Personnel						
OPERATIONS CHIEF		ANDREW B MITCHELL TOM CABLE		DIVISION/GROUP SUPERVISOR		
BRANCH DIRECTOR		DON E SORENSEN JOEY GALLION (T)		SAFETY OFFICER		
				STAN M LOVAN RICHARD L INGRAM (T)		
				DANIEL D LECRONE BRUCE ARTHUR MARTINEK		
5. Resources Assigned this Period						
Strike Team / Task Force / Resource Designator		LWD	Leader	Number Persons	Drop Off PT./Time	Pick Up PT./Time
T3 S/T 4075C E-306			PAUL LOHAN - STEN			
WTS3 SUSANVILLE TENDER E-302		08/31	DAVID FIDDAMENT	1		
CHIP T3 VAVRUSA E-187		08/25	STAFFORD	1	SPIKE CAMP/0700	SPIKE CAMP/1900
CHIP SAND CREEK FIRE E-186		08/28		2	SPIKE CAMP/0700	SPIKE CAMP/1900
CHIP WYEAST FORESTRY MGMT E-189		08/26		2	SPIKE CAMP/0700	SPIKE CAMP/1900
FELB		08/24	RAMON MOTA (T) O-280	1	SPIKE CAMP/0700	SPIKE CAMP/1900
FAL1		08/22	A&F ENTERPRISES - 4029 O-154	2	SPIKE CAMP/0700	SPIKE CAMP/1900
HEQB		08/18	RICH STEENSMA O-1	1	SPIKE CAMP/0700	SPIKE CAMP/1900
FOBS (T)			MACIAS		SPIKE CAMP/0700	SPIKE CAMP/1900
FEMT		08/20	BRENDAN BARAHURA O-174	1	SPIKE CAMP/0700	SPIKE CAMP/1900
FEMP		08/24	BUZZ EVERETT OLSON O-239	1	SPIKE CAMP/0700	SPIKE CAMP/1900
READ		08/22	ROBERT HEATH BAILEY O-226	1	SPIKE CAMP/0700	SPIKE CAMP/1900
SOF2		08/24	JOHN MICHAEL MCGEE O-76	1		
SOFR		08/27	DAVID BARRY SMITH (T) O-210	1		
FAL1		08/28	STEVE BURKE O-294.1	1		
6. Control Operations/Work Assignments:						
8. Division/Group Communication Summary						
Function	Channel	RX Frequency N/W	RX Tone/NAC	TX Frequency N/W	TX Tone/NAC	Mode
COMMAND	NIFC C6	168.4750	0.0	173.8125	156.7	A
COMMAND	NIFC C37	172.5500	0.0	162.7750	156.7	A
COMMAND	NIFC C9	170.0125	0.0	165.2500	156.7	A
TACTICAL	VTAC 12	154.4525	0.0	154.4525	156.7	A
AIR TO GROUND	COMMAND A-G 1	165.9875	0.0	165.9875	0.0	A
AIR TO GROUND	TACTICAL A-G 2	167.0625	0.0	167.0625	0.0	A
AIR GUARD	GUARD	168.6250	0.0	168.6250	110.9	A
9. Prepared By (Resource Unit Leader)			Approved By (Planning Section Chief)		Date	Time
					08/18/2015	2000



Division/Group Assignment List (ICS 204 WF)

1. Incident Name:			3.			
ROUTE COMPLEX			I	C		
2. Operational Period: DAY						
Date/Time From: 08/19/2015 0700 WED		Date/Time To: 08/19/2015 1900 WED				
4. Operations Personnel						
OPERATIONS CHIEF		ANDREW B MITCHELL TOM CABLE		DIVISION/GROUP SUPERVISOR		STAN M LOVAN RICHARD L INGRAM (T)
BRANCH DIRECTOR		DON E SORENSEN JOEY GALLION (T)		SAFETY OFFICER		DANIEL D LECRONE BRUCE ARTHUR MARTINEK
6. Control Operations/Work Assignments:						
<ul style="list-style-type: none"> Continue prepping along Pilot Ridge Road. Monitor fire edge along Pilot Creek for spots across creek. Assess opportunities to go direct from D/C break south around Owl Creek. Begin planning and installing plumbing needs on the division preparing for burnout of indirect line. 						
7. Special Instructions:						
<ul style="list-style-type: none"> Leaving ICP to Line, use Route 1. Return to ICP via 412 Rd. Watch for increased local traffic. Back haul trash. Track all water use from water points. Provide daily weather observations. YELLOW AND WHITE STRIPED FLAGGING WITH RED OR PINK FLAGGING FOR VISIBILITY MEAN NO DOZER WORK. 						
8. Division/Group Communication Summary						
Function	Channel	RX Frequency N/W	RX Tone/NAC	TX Frequency N/W	TX Tone/NAC	Mode
COMMAND	NIFC C6	168.4750	0.0	173.8125	156.7	A
COMMAND	NIFC C37	172.5500	0.0	162.7750	156.7	A
COMMAND	NIFC C9	170.0125	0.0	165.2500	156.7	A
TACTICAL	VTAC 12	154.4525	0.0	154.4525	156.7	A
AIR TO GROUND	COMMAND A-G 1	165.9875	0.0	165.9875	0.0	A
AIR TO GROUND	TACTICAL A-G 2	167.0625	0.0	167.0625	0.0	A
AIR GUARD	GUARD	168.6250	0.0	168.6250	110.9	A
9. Prepared By (Resource Unit Leader)			Approved By (Planning Section Chief)		Date	Time
					08/18/2015	2000



Division/Group Assignment List (ICS 204 WF)

1. Incident Name:			3.			
ROUTE COMPLEX			I	W		
2. Operational Period: DAY						
Date/Time From: 08/19/2015 0700	WED	Date/Time To: 08/19/2015 1900				
4. Operations Personnel						
OPERATIONS CHIEF		ANDREW B MITCHELL TOM CABLE		DIVISION/GROUP SUPERVISOR		C. BUTLER J. CLARK (T)
BRANCH DIRECTOR		DON E SORENSEN JOEY GALLION (T)		SAFETY OFFICER		DANIEL D LECRONE BRUCE ARTHUR MARTINEK
5. Resources Assigned this Period						
Strike Team / Task Force / Resource Designator	LWD	Leader	Number Persons	Drop Off PT./Time	Pick Up PT./Time	
STEN MARK E EVANS O-203	08/20		1	ICP/0700	ICP/1900	
ENG3 ALTURAS 55 E-137	08/21	JASON D BUNKER	5	ICP/0700	ICP/1900	
ENG3 NORTH LYONS 62 E-158	08/16	JOHNNY CRISCIONE	3	ICP/0700	ICP/1900	
ENG3 AVONDALE 174 E-210	08/20	REITZ	4	ICP/0700	ICP/1900	
ENG3 YAVAPAI - E-591 E-212	08/20	REYES	4	ICP/0700	ICP/1900	
ENG6 NEW MEXICO E 21 E-11	08/17	STEVEN W SANDOVAL	3			
WTS2 DANIEL OILAR E-121	08/21	GARY HEMSTED	1	ICP/0700	ICP/1900	
WTS2 HARRIS JR, ARNOLD E - 46 E-193	08/22		2	ICP/0700	ICP/1900	
DOZ2 FIRE BEE INC. E-26	08/18		4	ICP/0700	ICP/1900	
DOZ2 FORTNER EXCAVATION COZER E-130	08/21		2	ICP/0700	ICP/1900	
DOZ2 WILBURN CONSTR DOZER E-132	08/21		2	ICP/0700	ICP/1900	
DOZ2 RONALD HUMPHREY DOZER E-131	08/21		1	ICP/0700	ICP/1900	
EXCA KEN'S WATER EXCAVATOR E-200	08/21		1	ICP/0700	ICP/1900	
GRD PRO DUMP EXCAVATING E-148	08/18		1	ICP/0700	ICP/1900	
FAL2 EDDIE L BENAVIDES O-308	08/28		1	ICP/0700	ICP/1900	
FAL1 VOLCANO CREEK O-155	08/22		2	ICP/0700	ICP/1900	
FELB DANIEL L HINSON O-286	08/27		1	ICP/0700	ICP/1900	
8. Division/Group Communication Summary						
Function	Channel	RX Frequency N/W	RX Tone/NAC	TX Frequency N/W	TX Tone/NAC	Mode
COMMAND	NIFC C6	168.4750	0.0	173.8125	156.7	A
COMMAND	NIFC C37	172.5500	0.0	162.7750	156.7	A
COMMAND	NIFC C9	170.0125	0.0	165.2500	156.7	A
TACTICAL	VTAC 13	158.7375	0.0	158.7375	156.7	A
AIR TO GROUND	COMMAND A-G 1	165.9875	0.0	165.9875	0.0	A
AIR TO GROUND	TACTICAL A-G 2	168.6250	0.0	168.6250	0.0	A
AIR GUARD	GUARD	168.6250	0.0	168.6250	110.9	A
9. Prepared By (Resource Unit Leader)		Approved By (Planning Section Chief)			Date	Time
					08/18/2015	2000



Division/Group Assignment List (ICS 204 WF)

1. Incident Name:			3.			
ROUTE COMPLEX			I	W		
2. Operational Period: DAY						
Date/Time From: 08/19/2015 0700	WED	Date/Time To: 08/19/2015 1900				
4. Operations Personnel						
OPERATIONS CHIEF	ANDREW B MITCHELL TOM CABLE		DIVISION/GROUP SUPERVISOR	C. BUTLER J. CLARK (T)		
BRANCH DIRECTOR	DON E SORENSEN JOEY GALLION (T)		SAFETY OFFICER	DANIEL D LECRONE BRUCE ARTHUR MARTINEK		
5. Resources Assigned this Period						
Strike Team / Task Force / Resource Designator	LWD	Leader	Number Persons	Drop Off PT./Time	Pick Up PT./Time	
FAL1 AAA TREE SERVICE O-153	08/22		2	ICP/0700	ICP/1900	
TFLD JONATHON F KNAPPER O-316	08/24		1	ICP/0700	ICP/1900	
HEQB STUART LEWIS SCOTT O-4	08/18		1	ICP/0700	ICP/1900	
HEQB JAMES DAVIS ARMSTRONG O-9	08/18		1	ICP/0700	ICP/1900	
HEQB DAVID RABON COMINGDEER O-319	08/25		1	ICP/0700	ICP/1900	
FEMT ANTHONY CHAPMAN O-276	08/25		1	ICP/0700	ICP/1900	
FEMP DARIN MUCHMORE O-205	08/25		1	ICP/0700	ICP/1900	
SOFR DONALD R BERGSTRAND O-211	08/16		1	ICP/0700	ICP/1900	
SOFR JOHN RYNES O-285	08/28		1	ICP/0700	ICP/1900	
READ ANDREW B REUTHER O-208	08/18		1	ICP/0700	ICP/1900	
6. Control Operations/Work Assignments:						
<ul style="list-style-type: none"> Engines will continue to mop up and secure in from DP 50 to DP 56 30 feet in. Engines on Div W will continue to mop up and secure line from DP50 to DP56 30 feet in. Fallers will scout the 27 Road from DP55 on down for snags and for 30 ft crown spacing along control line. Heavy equipment and tenders will support operations as needed. Continue to support Division A as necessary. 						
7. Special Instructions:						
8. Division/Group Communication Summary						
Function	Channel	RX Frequency N/W	RX Tone/NAC	TX Frequency N/W	TX Tone/NAC	Mode
COMMAND	NIFC C6	168.4750	0.0	173.8125	156.7	A
COMMAND	NIFC C37	172.5500	0.0	162.7750	156.7	A
COMMAND	NIFC C9	170.0125	0.0	165.2500	156.7	A
TACTICAL	VTAC 13	158.7375	0.0	158.7375	156.7	A
AIR TO GROUND	COMMAND A-G 1	165.9875	0.0	165.9875	0.0	A
AIR TO GROUND	TACTICAL A-G 2	168.6250	0.0	168.6250	0.0	A
AIR GUARD	GUARD	168.6250	0.0	168.6250	110.9	A
9. Prepared By (Resource Unit Leader)			Approved By (Planning Section Chief)		Date	Time
					08/18/2015	2000



Division/Group Assignment List (ICS 204 WF)

1. Incident Name:			3.			
ROUTE COMPLEX			I	W		
2. Operational Period: DAY						
Date/Time From: 08/19/2015 0700 WED		Date/Time To: 08/19/2015 1900 WED				
4. Operations Personnel						
OPERATIONS CHIEF	ANDREW B MITCHELL TOM CABLE		DIVISION/GROUP SUPERVISOR	C. BUTLER J. CLARK (T)		
BRANCH DIRECTOR	DON E SORENSEN JOEY GALLION (T)		SAFETY OFFICER	DANIEL D LECRONE BRUCE ARTHUR MARTINEK		
7. Special Instructions:						
<ul style="list-style-type: none"> ▪ Leaving ICP to line; Use Route 1. Return to ICP via Road 412. ▪ Watch for increased local traffic. ▪ Back haul trash. Track all water used from water points. Provide daily weather observations. ▪ YELLOW AND WHITE STRIPED FLAGGING WITH RED OR PINK FLAGGING FOR VISIBILITY MEAN NO DOZER WORK. 						
8. Division/Group Communication Summary						
Function	Channel	RX Frequency N/W	RX Tone/NAC	TX Frequency N/W	TX Tone/NAC	Mode
COMMAND	NIFC C6	168.4750	0.0	173.8125	156.7	A
COMMAND	NIFC C37	172.5500	0.0	162.7750	156.7	A
COMMAND	NIFC C9	170.0125	0.0	165.2500	156.7	A
TACTICAL	VTAC 13	158.7375	0.0	158.7375	156.7	A
AIR TO GROUND	COMMAND A-G 1	165.9875	0.0	165.9875	0.0	A
AIR TO GROUND	TACTICAL A-G 2	168.6250	0.0	168.6250	0.0	A
AIR GUARD	GUARD	168.6250	0.0	168.6250	110.9	A
9. Prepared By (Resource Unit Leader)		Approved By (Planning Section Chief)		Date	Time	
				08/18/2015	2000	



Division/Group Assignment List (ICS 204 WF)

1. Incident Name:			3.			
ROUTE COMPLEX			Branch:		Division/Group:	
2. Operational Period: DAY			II		D	
Date/Time From: 08/19/2015 0700 WED		Date/Time To: 08/19/2015 1900 WED				
4. Operations Personnel						
OPERATIONS CHIEF		ANDREW B MITCHELL TOM CABLE		DIVISION/GROUP SUPERVISOR		
				RICHARD W GRAEBER KIRK KRAFT (T)		
BRANCH DIRECTOR		SCOTT SCHUSTER		SAFETY OFFICER		
				DANIEL D LECRONE BRUCE ARTHUR MARTINEK		
5. Resources Assigned this Period						
Strike Team / Task Force / Resource Designator		LWD	Leader	Number Persons	Drop Off PT./Time	Pick Up PT./Time
HC2I YUKON FIRE CREW C-132		08/25	CHARLES NED	20		
IHC DEL ROSA C60 MRCOMPLEX				20	SPIKE CAMP/0700	SPIKE CAMP/1900
HC2 ZUNI AGENCY #1 C-38		08/20	CHAVEZ	20	SPIKE CAMP/0700	SPIKE CAMP/1900
TFLD (T)			JACOB BIRDSSELL O-304	1	SPIKE CAMP/0700	SPIKE CAMP/1900
T4 - GE FORESTRY INC. E-168		08/14	HUGO CHAPARRO	3	SPIKE CAMP/0700	SPIKE CAMP/1900
T6 PATRICK - 12 E-99		08/19	WILLIAM MURPHY	3	SPIKE CAMP/0700	SPIKE CAMP/1900
TFLD			JOHN STEBNER		SPIKE CAMP/0700	SPIKE CAMP/1900
T4 SCHOLL FIRE E-115		08/20	GARY MAYFIELD	3	SPIKE CAMP/0700	SPIKE CAMP/1900
T4 A-TEAM WILDFIRE E-114		08/20	WILLIAM HALSEY	3	SPIKE CAMP/0700	SPIKE CAMP/1900
T6 PATRICK ENVIRONMENTAL - 13 E-100		08/19	DICK SYPHERS	3	SPIKE CAMP/0700	SPIKE CAMP/1900
T4 A-TEAM WILDFIRE E113 E-113		08/20	RICKY LEE SCHMIITTE	3	SPIKE CAMP/0700	SPIKE CAMP/1900
T6 PATRICK ENVIRONMENTAL - 96 E-157		08/15	CHARLES PERKINS	3	SPIKE CAMP/0700	SPIKE CAMP/1900
T4 INBOUND, E-169		08/15	AARON FLACK	3	SPIKE CAMP/0700	SPIKE CAMP/1900
T5 GH RANCH LLC - VA21372 E-166		08/15	WILLIAM LEFLET	3	SPIKE CAMP/0700	SPIKE CAMP/1900
WTS2 TIM THOMPSON - 241302 E-125		08/21		1	SPIKE CAMP/0700	SPIKE CAMP/1900
WTS2 JESS BRUNER FIRE SUPPRES E-122		08/21		1	SPIKE CAMP/0700	SPIKE CAMP/1900
WTS2 LEE TRAYNHAM TRUCKING E-124		08/19		2	SPIKE CAMP/0700	SPIKE CAMP/1900
WTS2 H&H FEEDERS - 880000 E-194		08/22		2	SPIKE CAMP/0700	SPIKE CAMP/1900
8. Division/Group Communication Summary						
Function	Channel	RX Frequency N/W	RX Tone/NAC	TX Frequency N/W	TX Tone/NAC	Mode
COMMAND	NIFC C6	168.4750	0.0	173.8125	156.7	A
COMMAND	NIFC C37	172.5500	0.0	162.7750	156.7	A
COMMAND	NIFC C9	170.0125	0.0	165.2500	156.7	A
TACTICAL	VTAC 13	158.7375	0.0	158.7375	156.7	A
AIR TO GROUND	A-G 1 COMMAND	165.9875	0.0	165.9875	0.0	A
AIR TO GROUND	A-G 2 TACTICAL	168.6250	0.0	168.6250	0.0	A
9. Prepared By (Resource Unit Leader)			Approved By (Planning Section Chief)		Date	Time
					08/18/2015	2000


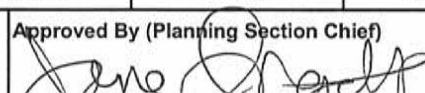
Division/Group Assignment List (ICS 204 WF)

1. Incident Name:			3.			
ROUTE COMPLEX			Branch:		Division/Group:	
2. Operational Period: DAY			II		D	
Date/Time From: 08/19/2015 0700 WED		Date/Time To: 08/19/2015 1900 WED				
4. Operations Personnel						
OPERATIONS CHIEF		ANDREW B MITCHELL TOM CABLE		DIVISION/GROUP SUPERVISOR		
BRANCH DIRECTOR		SCOTT SCHUSTER		SAFETY OFFICER		
				RICHARD W GRAEBER KIRK KRAFT (T)		
				DANIEL D LECRONE BRUCE ARTHUR MARTINEK		
5. Resources Assigned this Period						
Strike Team / Task Force / Resource Designator		LWD	Leader	Number Persons	Drop Off PT./Time	Pick Up PT./Time
WTS2 JOHN SEMPLE CATTLELACK R E-220		08/24		1	SPIKE CAMP/0700	SPIKE CAMP/1900
EXCA ANDREWS, LUKE - 02 - 031249 E-247		08/25		2	SPIKE CAMP/0700	SPIKE CAMP/1900
DOZ2 PARKS CONSTRUCTION E-214		08/24		2	SPIKE CAMP/0700	SPIKE CAMP/1900
CHIP GRAYBACK FORESTRY INC - M62 E-72		08/20		2	SPIKE CAMP/0700	SPIKE CAMP/1900
CHIP JUSTIN CECIL LOGGING E-188		08/23		2	SPIKE CAMP/0700	SPIKE CAMP/1900
FAL1 A & F ENTERPRISES O-124		08/24		1	SPIKE CAMP/0700	SPIKE CAMP/1900
FAL1		08/26	JAMISON GENERAL LAND MANAGEMENT O-151	2	SPIKE CAMP/0700	SPIKE CAMP/1900
FAL2		08/27	KARL PESO O-123	1	SPIKE CAMP/0700	SPIKE CAMP/1900
HEQB		08/18	BRADLEY D WRIGHT O-2	1	SPIKE CAMP/0700	SPIKE CAMP/1900
HEQB		08/26	TERRY L BEATY O-318	1	SPIKE CAMP/0700	SPIKE CAMP/1900
FEMP		08/24	JARED ABBOTT O-281	1	SPIKE CAMP/0700	SPIKE CAMP/1900
FEMT		08/25	THOMAS WATSON O-277	1	SPIKE CAMP/0700	SPIKE CAMP/1900
READ		08/21	ZACH RODRIGUEZ O-111	1	SPIKE CAMP/0700	SPIKE CAMP/1900
SOF2		08/24	JOHN MICHAEL MCGEE O- 76	1	SPIKE CAMP/0700	SPIKE CAMP/1900
SOFR		08/27	DAVID BARRY SMITH (T) O-210	1	SPIKE CAMP/0700	SPIKE CAMP/1900
WTS2 DOLCINI DAIRY R&E E-192		08/22	JIM HORNER	2	SPIKE CAMP/0700	SPIKE CAMP/1900
WTS2 BEN'S TENDER 26 E-296		08/30	CARL HALE	1	SPIKE CAMP/0700	SPIKE CAMP/1900
FELB JEREMY M ROSE O-307		08/29		1		
8. Division/Group Communication Summary						
Function	Channel	RX Frequency N/W	RX Tone/NAC	TX Frequency N/W	TX Tone/NAC	Mode
COMMAND	NIFC C6	168.4750	0.0	173.8125	156.7	A
COMMAND	NIFC C37	172.5500	0.0	162.7750	156.7	A
COMMAND	NIFC C9	170.0125	0.0	165.2500	156.7	A
TACTICAL	VTAC 13	158.7375	0.0	158.7375	156.7	A
AIR TO GROUND	A-G 1 COMMAND	165.9875	0.0	165.9875	0.0	A
AIR TO GROUND	A-G 2 TACTICAL	168.6250	0.0	168.6250	0.0	A
9. Prepared By (Resource Unit Leader)			Approved By (Planning Section Chief)		Date	Time
					08/18/2015	2000



Division/Group Assignment List (ICS 204 WF)

1. Incident Name:		3.				
ROUTE COMPLEX		Branch:		Division/Group:		
2. Operational Period: DAY		II		D		
Date/Time From: 08/19/2015 0700 WED		Date/Time To: 08/19/2015 1900 WED				
4. Operations Personnel						
OPERATIONS CHIEF		ANDREW B MITCHELL TOM CABLE		DIVISION/GROUP SUPERVISOR		RICHARD W GRAEBER KIRK KRAFT (T)
BRANCH DIRECTOR		SCOTT SCHUSTER		SAFETY OFFICER		DANIEL D LECRONE BRUCE ARTHUR MARTINEK
5. Resources Assigned this Period						
Strike Team / Task Force / Resource Designator		LWD	Leader	Number Persons	Drop Off PT./Time	Pick Up PT./Time
FAL1		08/22	CECIL LOGGING, INC. O- 152	1	SPIKE CAMP/0700	SPIKE CAMP/1900
6. Control Operations/Work Assignments:						
<ul style="list-style-type: none"> Hold and mop up along Route 1. Look to construct line from Severance Opening to Owl Creek. 						
7. Special Instructions:						
<ul style="list-style-type: none"> Leaving ICP to the line use Route 1 - Return to ICP via Rd 412 Watch for increased local traffic Back haul trash. Track all water used from water points. Provide daily weather observations. YELLOW AND WHITE STRIPED FLAGGING WITH RED OR PINK FLAGGING FOR VISIBILITY MEAN NO DOZER WORK. 						
8. Division/Group Communication Summary						
Function	Channel	RX Frequency N/W	RX Tone/NAC	TX Frequency N/W	TX Tone/NAC	Mode
COMMAND	NIFC C6	168.4750	0.0	173.8125	156.7	A
COMMAND	NIFC C37	172.5500	0.0	162.7750	156.7	A
COMMAND	NIFC C9	170.0125	0.0	165.2500	156.7	A
TACTICAL	VTAC 13	158.7375	0.0	158.7375	156.7	A
AIR TO GROUND	A-G 1 COMMAND	165.9875	0.0	165.9875	0.0	A
AIR TO GROUND	A-G 2 TACTICAL	168.6250	0.0	168.6250	0.0	A
9. Prepared By (Resource Unit Leader)			Approved By (Planning Section Chief)		Date	Time
					08/18/2015	2000



Division/Group Assignment List (ICS 204 WF)

1. Incident Name:			3.			
ROUTE COMPLEX			II	E		
2. Operational Period: DAY						
Date/Time From: 08/19/2015 0700	WED	Date/Time To: 08/19/2015 1900	WED			
4. Operations Personnel						
OPERATIONS CHIEF		ANDREW B MITCHELL TOM CABLE		DIVISION/GROUP SUPERVISOR		DIRK RODGERS
BRANCH DIRECTOR		SCOTT SCHUSTER		SAFETY OFFICER		DANIEL D LECRONE BRUCE ARTHUR MARTINEK
5. Resources Assigned this Period						
Strike Team / Task Force / Resource Designator	LWD	Leader	Number Persons	Drop Off PT./Time	Pick Up PT./Time	
HC2 NORTH PACIFIC FORESTRY HC2 13113 C-34	08/15		20			
TFLD	08/19	RYAN STONE O-28	1	DP 80/0700	ICP/1900	
--ENGINE - T3 - BRUSH 332 E-211	08/20	JOHNSON / CLARK (T)	4	DP 80/0700	ICP/1900	
--ENGINE - T3 - OR-WIF - 51 E-98	08/20	ALAN BARTLETT	5	DP 80/0700	ICP/1900	
--ENG- T3 THREE TREES E-140	08/23	RICHARD TOBIN	3	DP 80/0700	ICP/1900	
--ENG- T4 - AQUA FORCE E-116	08/19	TRAVIS ALBRECHT	3	DP 80/0700	ICP/1900	
--ENG - T6 -LAS VEGAS STATE FORESTRY E-9	08/17	JARROD DURAN	3	DP 80/0700	ICP/1900	
--ENG T6 LAS VEGAS STATE FORESTRY E-10	08/17	CODY ALCON	2	DP 80/0700	ICP/1900	
ENG3 DAISY MOUNTAIN E-231	08/25		5	DP 80/0700	ICP/1900	
ENG3 ASPEN E3 E-232	08/25	KENNETH A JOSSELYN	3	DP 80/0700	ICP/1900	
ENG3 SUMMIT E235 E-235	08/25		3	DP 80/0700	ICP/1900	
ENG3 EAGAR 1661 E-236	08/25		3	DP 80/0700	ICP/1900	
ENG3 UPPER PINE BRUSH 60 E-263	08/25		3	DP 80/0700	ICP/1900	
ENG3 DURANGO FIRE- BRUSH 31 E-260	08/25		3	DP 80/0700	ICP/1900	
ENG3 PINE E413 E-252	08/26	SCOTT HARRIS	3	DP 80/0700	ICP/1900	
HEQB LORAN F ANDERSON JR O-7	08/20		1	DP 80/0700	ICP/1900	
FAL1 MODULE - FALLER - MILLER WOOD PRODUCTS O-150	08/22		2	DP 80/0700	ICP/1900	
8. Division/Group Communication Summary						
Function	Channel	RX Frequency N/W	RX Tone/NAC	TX Frequency N/W	TX Tone/NAC	Mode
COMMAND	NIFC C6	168.4750	0.0	173.8125	156.7	A
COMMAND	NIFC C37	172.5500	0.0	162.7750	156.7	A
COMMAND	NIFC C9	170.0125	0.0	165.2500	156.7	A
AIR TO GROUND	COMMAND A-G 1	165.9875	0.0	165.9875	0.0	A
AIR TO GROUND	TACTICAL A-G 2	167.0625	0.0	167.0625	0.0	A
AIR GUARD	GUARD	168.6250	0.0	168.6250	110.9	A
TACTICAL	R5 T5	167.1125	0.0	167.1125	00	A
9. Prepared By (Resource Unit Leader)		Approved By (Planning Section Chief)			Date	Time
					08/18/2015	2000



Division/Group Assignment List (ICS 204 WF)

1. Incident Name:			3.			
ROUTE COMPLEX			Branch:		Division/Group:	
2. Operational Period: DAY			II		E	
Date/Time From: 08/19/2015 0700 WED		Date/Time To: 08/19/2015 1900 WED				
4. Operations Personnel						
OPERATIONS CHIEF		ANDREW B MITCHELL TOM CABLE		DIVISION/GROUP SUPERVISOR		
				DIRK RODGERS		
BRANCH DIRECTOR		SCOTT SCHUSTER		SAFETY OFFICER		
				DANIEL D LECRONE BRUCE ARTHUR MARTINEK		
5. Resources Assigned this Period						
Strike Team / Task Force / Resource Designator		LWD	Leader	Number Persons	Drop Off PT./Time	Pick Up PT./Time
WT 211					DP 80/0700	ICP/1900
REM TEAM #2		08/26	CULP	2	DP 80/0700	ICP/1900
6. Control Operations/Work Assignments:						
<ul style="list-style-type: none"> Hold and mop up along Route 1. 						
7. Special Instructions:						
<ul style="list-style-type: none"> Leaving ICP to the line use Route 1 - Return to ICP via Rd 412 Watch for increased local traffic Back haul trash. Track all water used from water points. Provide daily weather observations. YELLOW AND WHITE STRIPED FLAGGING WITH RED OR PINK FLAGGING FOR VISIBILITY MEANS NO DOZER WORK. 						
8. Division/Group Communication Summary						
Function	Channel	RX Frequency N/W	RX Tone/NAC	TX Frequency N/W	TX Tone/NAC	Mode
COMMAND	NIFC C6	168.4750	0.0	173.8125	156.7	A
COMMAND	NIFC C37	172.5500	0.0	162.7750	156.7	A
COMMAND	NIFC C9	170.0125	0.0	165.2500	156.7	A
AIR TO GROUND	COMMAND A-G 1	165.9875	0.0	165.9875	0.0	A
AIR TO GROUND	TACTICAL A-G 2	167.0625	0.0	167.0625	0.0	A
AIR GUARD	GUARD	168.6250	0.0	168.6250	110.9	A
TACTICAL	R5 T5	167.1125	0.0	167.1125	00	A
9. Prepared By (Resource Unit Leader)			Approved By (Planning Section Chief)		Date	Time
					08/18/2015	2000



Division/Group Assignment List (ICS 204 WF)

1. Incident Name:			3.			
ROUTE COMPLEX			Branch:		Division/Group:	
2. Operational Period: DAY			II		F	
Date/Time From: 08/19/2015 0700 WED		Date/Time To: 08/19/2015 1900 WED				
4. Operations Personnel						
OPERATIONS CHIEF		ANDREW B MITCHELL TOM CABLE		DIVISION/GROUP SUPERVISOR		
				BENJAMIN L ENGELHARDT GRIMES (T)		
BRANCH DIRECTOR		SCOTT SCHUSTER		SAFETY OFFICER		
				DANIEL D LECRONE BRUCE ARTHUR MARTINEK		
5. Resources Assigned this Period						
Strike Team / Task Force / Resource Designator		LWD	Leader	Number Persons	Drop Off PT./Time	Pick Up PT./Time
HC2I - FSR 28 C-63		08/22	LANIER	20	DP-75/0700	ICP/1900
HC2 NORTH PACIFIC FORESTRY HC2 13113 C-34		08/15		20		
TFLD		08/20	MICHAEL STURGILL O-25	1	DP-75/0700	ICP/1900
--ENGINE - T4 - 007 - TWO FEATHERS - 04 E-103		08/19	DAVID GAUDIN	3	DP-75/0700	ICP/1900
--ENGINE - T6X - AAA THUNDERBOLT E-4 E-106		08/20	ROB STEWART	3	DP-75/0700	ICP/1900
--ENGINE - T6X - AAA THUNDERBOLT E-1 E-107		08/20	BRYAN CATES	3	DP-75/0700	ICP/1900
--ENGINE - T6X - AAA THUNDERBOLT E-3 E-108		08/20	LOGAN CATES	3	DP-75/0700	ICP/1900
ENG3 NORTHWEST MGT INC - 99685 E-228		08/25	KARL RADCLIFFE	3	DP-75/0700	ICP/1900
ENG3 ENGINE - T3 - 333 E-227		08/23		5	DP-75/0700	ICP/1900
STEN TROY RICHARD BOSCHEE O-201		08/23		1	DP-75/0700	ICP/1900
ENG3 TIMBER MESA - E131 E-248		08/25		3	DP-75/0700	ICP/1900
ENG3 MOUNTAIN CAMEL E-145		08/23	SHAWN WHIPPERT	3	DP-75/0700	ICP/1900
ENG6 SPENCE E03 E-240		08/25	KYLE ROOKS	3	DP-75/0700	ICP/1900
FAL1 MILLER WOOD PRODUCTS UNLIMITED O-293		08/26		2	DP-75/0700	ICP/1900
FEMT TIMOTHY E MAXWELL O-55		08/19		1	DP-75/0700	ICP/1900
READ DOREEN HRIVNAK O-227		08/17		1	DP-75/0700	ICP/1900
FEMP JOEL WARMAN O-51		08/20		1	DP-75/0700	ICP/1900
8. Division/Group Communication Summary						
Function	Channel	RX Frequency N/W	RX Tone/NAC	TX Frequency N/W	TX Tone/NAC	Mode
COMMAND	NIFC C6	168.4750	0.0	173.8125	156.7	A
COMMAND	NIFC C37	172.5500	0.0	162.7750	156.7	A
COMMAND	NIFC C9	170.0125	0.0	165.2500	156.7	A
TACTICAL	VFIRE 23	154.2950	0.0	154.2950	156.7	A
AIR TO GROUND	COMMAND A-G 1	165.9875	0.0	165.9875	0.0	A
AIR TO GROUND	TACTICAL A-G 2	167.0625	0.0	167.0625	0.0	A
AIR GUARD	GUARD	168.6250	0.0	168.6250	110.9	A
9. Prepared By (Resource Unit Leader)			Approved By (Planning Section Chief)		Date	Time
					08/18/2015	2000



Division/Group Assignment List (ICS 204 WF)

1. Incident Name:		3.				
ROUTE COMPLEX		Branch:		Division/Group:		
2. Operational Period:		II		F		
DAY						
Date/Time From: 08/19/2015 0700 WED		Date/Time To: 08/19/2015 1900 WED				
4. Operations Personnel						
OPERATIONS CHIEF		ANDREW B MITCHELL TOM CABLE		DIVISION/GROUP SUPERVISOR		BENJAMIN L ENGELHARDT GRIMES (T)
BRANCH DIRECTOR		SCOTT SCHUSTER		SAFETY OFFICER		DANIEL D LECRONE BRUCE ARTHUR MARTINEK
5. Resources Assigned this Period						
Strike Team / Task Force / Resource Designator		LWD	Leader	Number Persons	Drop Off PT./Time	Pick Up PT./Time
FOBS ANDREW C MILLER (T) O-38		08/17		1	DP-75/0700	ICP/1900
6. Control Operations/Work Assignments:						
<ul style="list-style-type: none"> Continue to mop up fire along 3N14 Rd Continue to hotspot and mop up where fire has stopped backing down along 3N14 Grid the green between Chance Fire and 3N14 Road. 						
7. Special Instructions:						
<ul style="list-style-type: none"> Leaving ICP to the line use Route 1 - Return to ICP via Rd 412 Watch for increased local traffic Back haul trash. Track all water used from water points. Provide daily weather observations. YELLOW AND WHITE STRIPED FLAGGING WITH RED OR PINK FLAGGING FOR VISIBILITY MEANS NO DOZER WORK. 						
8. Division/Group Communication Summary						
Function	Channel	RX Frequency N/W	RX Tone/NAC	TX Frequency N/W	TX Tone/NAC	Mode
COMMAND	NIFC C6	168.4750	0.0	173.8125	156.7	A
COMMAND	NIFC C37	172.5500	0.0	162.7750	156.7	A
COMMAND	NIFC C9	170.0125	0.0	165.2500	156.7	A
TACTICAL	VFIRE 23	154.2950	0.0	154.2950	156.7	A
AIR TO GROUND	COMMAND A-G 1	165.9875	0.0	165.9875	0.0	A
AIR TO GROUND	TACTICAL A-G 2	167.0625	0.0	167.0625	0.0	A
AIR GUARD	GUARD	168.6250	0.0	168.6250	110.9	A
9. Prepared By (Resource Unit Leader)		Approved By (Planning Section Chief)			Date	Time
					08/18/2015	2000



Division/Group Assignment List (ICS 204 WF)

1. Incident Name:			3.			
ROUTE COMPLEX			Branch:		Division/Group:	
2. Operational Period: DAY			III		H	
Date/Time From: 08/19/2015 0700 WED		Date/Time To: 08/19/2015 1900 WED				
4. Operations Personnel						
OPERATIONS CHIEF		ANDREW B MITCHELL TOM CABLE		DIVISION/GROUP SUPERVISOR		
				TONY JAMES; JEFFREY WEST CRAIG WILLIAMS (T)		
BRANCH DIRECTOR		ROGER GOLDMAN		SAFETY OFFICER		
				DANIEL D LECRONE BRUCE ARTHUR MARTINEK		
5. Resources Assigned this Period						
Strike Team / Task Force / Resource Designator		LWD	Leader	Number Persons	Drop Off PT./Time	Pick Up PT./Time
TFLD O-24		08/18	DONALD SMITH	1	DP 60/0900	ICP SOUTH COMPLEX/1900
HC2 RAMAH #1 C-37 W/ BUS #134		08/20	HENIO	20	DP 60/0900	ICP SOUTH COMPLEX/1900
ENG3 T3 PINETOP E-4 E-249		08/25	ROVA	1	DP 60/0900	ICP SOUTH COMPLEX/1900
ENGINE GRAYBACK #26 E-105		08/19	CLIFF TEVEBAUGH	3	DP 60/0900	ICP SOUTH COMPLEX/1900
ENGINE T4 SCOTT'S FIRE SERVICE E-165		08/20	SCOTT	3	DP 60/0900	ICP SOUTH COMPLEX/1900
ENGINE T4 JOSI FIRE #2 E-117		08/20	ERNIE JOSI	3	DP 60/0900	ICP SOUTH COMPLEX/1900
TFLD GLEN RANKIN COLEY O-22		08/18		1	DP 60/0900	ICP SOUTH COMPLEX/1900
ENG6 HAGERMAN 32 E-245		08/25	TIM PETERSON	3	DP 60/0900	ICP SOUTH COMPLEX/1900
ENG3 LARAMIE BR111 E-234		08/25	WOOD	3	DP 60/0900	ICP SOUTH COMPLEX/1900
ENG4 A-TEAM WILDFIRE E113 E-113		08/20	RICKY LEE SCHMIITTE	3	DP 60/0900	ICP SOUTH COMPLEX/1900
ENG5 ARCHER MNT - #14 E-104		08/20	CHAD WHETZEL	3	DP 60/0900	ICP SOUTH COMPLEX/1900
ENG6 DON MOSS E-15 E-110		08/20	KEVIN MITCHEL	3	DP 60/0900	ICP SOUTH COMPLEX/1900
ENG3 DURANGO FIRE- BRUSH 31 E-260		08/25	NIELSON	3	DP 60/0900	ICP SOUTH COMPLEX/1900
ENG3 DURANGO FIRE- BRUSH 32 E-261		08/25	DOSCH	3	DP 60/0900	ICP SOUTH COMPLEX/1900
8. Division/Group Communication Summary						
Function	Channel	RX Frequency N/W	RX Tone/NAC	TX Frequency N/W	TX Tone/NAC	Mode
COMMAND	NIFC C6	168.4750	0.0	173.8125	156.7	A
COMMAND	NIFC C37	172.5500	0.0	162.7750	156.7	A
COMMAND	NIFC C9	170.0125	0.0	165.2500	156.7	A
TACTICAL	VTAC 11	151.1375	0.0	151.1375	156.7	A
AIR TO GROUND	COMMAND A-G 1	165.9875	0.0	165.9875	0.0	A
AIR TO GROUND	TACTICAL A-G 2	167.0625	0.0	167.0625	0.0	A
AIR GUARD	GUARD	168.6250	0.0	168.6250	110.9	A
9. Prepared By (Resource Unit Leader)			Approved By (Planning Section Chief)		Date	Time
					08/18/2015	2000



Division/Group Assignment List (ICS 204 WF)

1. Incident Name:			3.			
ROUTE COMPLEX			Branch:		Division/Group:	
2. Operational Period: DAY			III		H	
Date/Time From: 08/19/2015 0700 WED		Date/Time To: 08/19/2015 1900 WED				
4. Operations Personnel						
OPERATIONS CHIEF		ANDREW B MITCHELL TOM CABLE		DIVISION/GROUP SUPERVISOR		
				TONY JAMES; JEFFREY WEST CRAIG WILLIAMS (T)		
BRANCH DIRECTOR		ROGER GOLDMAN		SAFETY OFFICER		
				DANIEL D LECRONE BRUCE ARTHUR MARTINEK		
5. Resources Assigned this Period						
Strike Team / Task Force / Resource Designator		LWD	Leader	Number Persons	Drop Off PT./Time	Pick Up PT./Time
FAL2 CHANCE FILLMER O-284		08/29		1	DP 60/0900	ICP SOUTH COMPLEX/1900
CHIP BURKE VEGETATION MANAGEMENT-7599 E-185		08/19	BURKE	1	DP 60/0900	ICP SOUTH COMPLEX/1900
CHIP FIRESTORM WILDLAND FIRE SUPPRESSION INC E-184		08/21	ECCLES	2	DP 60/0900	ICP SOUTH COMPLEX/1900
READ JASON WRIGHT O-144		08/20		1	DP 60/0900	ICP SOUTH COMPLEX/1900
FEMT BRIAN MCGRATH O-56		08/20		1	DP 60/0900	ICP SOUTH COMPLEX/1900
FEMP			GORRAIZ	1	DP 60/0900	ICP SOUTH COMPLEX/1900
WTS1 HARRIS JR, ARNOLD E - 35 E-195		08/22		2	DP 60/0900	ICP SOUTH COMPLEX/1900
WTS1 BEN&APOS;S TRUCKING E-196		08/22		2	DP 60/0900	ICP SOUTH COMPLEX/1900
ENG6 GRIZ ONE FIREFIGHTING LLC E-18		08/17	ROBERT RAADE	3	DP 60/0900	ICP SOUTH COMPLEX/1900
ENG3 RINCON VALLEY - E299 E-230		08/25		4	DP 60/0900	ICP SOUTH COMPLEX/1900
ENG6 BRUCE YOUNG LOGGING E-02 E-109		08/20		3	DP 60/0900	ICP SOUTH COMPLEX/1900
SOFR DAMON T NELSON O-212		08/24		1	DP 60/0900	ICP SOUTH COMPLEX/1900
DOZ2 BRAD INGRAM-0K9157 E-28		08/24		3	DP 60/0900	ICP SOUTH COMPLEX/1900
SOFR ERIC MESSENGER O-242		08/24		1	DP 60/0900	ICP SOUTH COMPLEX/1900
8. Division/Group Communication Summary						
Function	Channel	RX Frequency N/W	RX Tone/NAC	TX Frequency N/W	TX Tone/NAC	Mode
COMMAND	NIFC C6	168.4750	0.0	173.8125	156.7	A
COMMAND	NIFC C37	172.5500	0.0	162.7750	156.7	A
COMMAND	NIFC C9	170.0125	0.0	165.2500	156.7	A
TACTICAL	VTAC 11	151.1375	0.0	151.1375	156.7	A
AIR TO GROUND	COMMAND A-G 1	165.9875	0.0	165.9875	0.0	A
AIR TO GROUND	TACTICAL A-G 2	167.0625	0.0	167.0625	0.0	A
AIR GUARD	GUARD	168.6250	0.0	168.6250	110.9	A
9. Prepared By (Resource Unit Leader)			Approved By (Planning Section Chief)		Date	Time
					08/18/2015	2000



Division/Group Assignment List (ICS 204 WF)

1. Incident Name:			3.			
ROUTE COMPLEX			III	H		
2. Operational Period: DAY						
Date/Time From:	WED	Date/Time To:	08/19/2015 1900	WED		
4. Operations Personnel						
OPERATIONS CHIEF	ANDREW B MITCHELL TOM CABLE		DIVISION/GROUP SUPERVISOR	TONY JAMES; JEFFREY WEST CRAIG WILLIAMS (T)		
BRANCH DIRECTOR	ROGER GOLDMAN		SAFETY OFFICER	DANIEL D LECRONE BRUCE ARTHUR MARTINEK		
6. Control Operations/Work Assignments:						
<ul style="list-style-type: none"> Mop up from DP 70 to H/N DIVS break 50 to 100 feet. Back haul all excess equipment. Work with READ to develop rehabilitation plan. 						
7. Special Instructions:						
<ul style="list-style-type: none"> Back haul trash. Track all water used from water points. Provide daily weather observations. YELLOW AND WHITE STRIPED FLAGGING WITH RED OR PINK FLAGGING FOR VISIBILITY MEAN NO DOZER WORK. 						
8. Division/Group Communication Summary						
Function	Channel	RX Frequency N/W	RX Tone/NAC	TX Frequency N/W	TX Tone/NAC	Mode
COMMAND	NIFC C6	168.4750	0.0	173.8125	156.7	A
COMMAND	NIFC C37	172.5500	0.0	162.7750	156.7	A
COMMAND	NIFC C9	170.0125	0.0	165.2500	156.7	A
TACTICAL	VTAC 11	151.1375	0.0	151.1375	156.7	A
AIR TO GROUND	COMMAND A-G 1	165.9875	0.0	165.9875	0.0	A
AIR TO GROUND	TACTICAL A-G 2	167.0625	0.0	167.0625	0.0	A
AIR GUARD	GUARD	168.6250	0.0	168.6250	110.9	A
9. Prepared By (Resource Unit Leader)			Approved By (Planning Section Chief)		Date	Time
					08/18/2015	2000

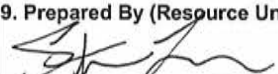

Division/Group Assignment List (ICS 204 WF)

1. Incident Name:			3.			
ROUTE COMPLEX			Branch:		Division/Group:	
2. Operational Period: DAY			III		N	
Date/Time From: 08/19/2015 0700	WED	Date/Time To: 08/19/2015 1900	WED			
4. Operations Personnel						
OPERATIONS CHIEF		ANDREW B MITCHELL TOM CABLE		DIVISION/GROUP SUPERVISOR		
				NELSON JAMES P GUNNING (T)		
BRANCH DIRECTOR				SAFETY OFFICER		
				DANIEL D LECRONE BRUCE ARTHUR MARTINEK		
5. Resources Assigned this Period						
Strike Team / Task Force / Resource Designator	LWD	Leader	Number Persons	Drop Off PT./Time	Pick Up PT./Time	
HC1 SANTA BARBARA CNTY 1-1 T1 C-91	08/23		14			
HC2 NORTH REFORESTATION HC2 13125 C-35						
ENGINE T3 BUCHOLZ E-144	08/23	BUCHOLZ	3	DP 21/0800	SO. CMLPX ICP/1900	
ENG6 T6 UTAH E-603 - E-238	08/25	ISRAEL JUSTICE	3	DP 21/0800	SO. CMLPX ICP/1900	
ENG3 T3 PAGOSA BR-4 E-259	08/25	VOORHUS		DP 21/0800	SO. CMLPX ICP/1900	
ENG T3 DIVIDE FPD E-262	08/26	MENZ	3	DP 21/0800	SO. CMLPX ICP/1900	
ENG T4 JTM 41 E-102	08/19	TERESA KEEBLER	3	DP 21/0800	SO. CMLPX ICP/1900	
ENG6 T6 BONDURANT 365 E-246	08/25	THOMAS	3	DP 21/0800	SO. CMLPX ICP/1900	
WTS2 T2 FORTNER E-219	08/23	FORTNER	1	DP 21/0800	SO. CMLPX ICP/1900	
SOFR		PLYMALE O-309		DP 21/0800	SO. CMLPX ICP/1900	
READ	08/19	WINGATE (T) O-177	1	DP 21/0800	SO. CMLPX ICP/1900	
FEMP	08/22	REGINATO	1	DP 21/0800	SO. CMLPX ICP/1900	
FEMT		HELKMAN		DP 21/0800	SO. CMLPX ICP/1900	
ENG3 WILDFIRE RENTALS & SALES E-138	08/23	REAGAN FARLEY	3	DP 21/0800	SO. CMLPX ICP/1900	
ENG6 LCF E631 E-15	08/17	MICHAEL KELLY WILLIAMS	5	DP 21/0800	SO. CMLPX ICP/1900	
ENG6 NINEMILE RD E641 E-13	08/17	JACOB FALLIS	5	DP 21/0800	SO. CMLPX ICP/1900	
WTS2 DARRAH LOGGING - JOHN E-119	08/30		1	DP 21/0800	SO. CMLPX ICP/1900	
8. Division/Group Communication Summary						
Function	Channel	RX Frequency N/W	RX Tone/NAC	TX Frequency N/W	TX Tone/NAC	Mode
COMMAND	NIFC C6	168.4750	0.0	173.8125	156.7	A
COMMAND	NIFC C37	172.5500	0.0	162.7750	156.7	A
COMMAND	NIFC C9	170.0125	0.0	165.2500	156.7	A
TACTICAL	VTAC 12	154.4525	0.0	154.4525	156.7	A
AIR TO GROUND	COMMAND A-G 1	165.9875	0.0	165.9875	0.0	A
AIR TO GROUND	TACTICAL A-G 2	168.6250	0.0	168.6250	0.0	A
AIR GUARD	GUARD	168.6250	0.0	168.6250	110.9	A
9. Prepared By (Resource Unit Leader)		Approved By (Planning Section Chief)		Date		Time
				08/18/2015		2000

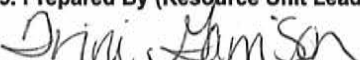

Division/Group Assignment List (ICS 204 WF)

1. Incident Name:			3.			
ROUTE COMPLEX			Branch:		Division/Group:	
2. Operational Period: DAY			III		N	
Date/Time From: 08/19/2015 0700 WED		Date/Time To: 08/19/2015 1900 WED				
4. Operations Personnel						
OPERATIONS CHIEF		ANDREW B MITCHELL TOM CABLE		DIVISION/GROUP SUPERVISOR		NELSON JAMES P GUNNING (T)
BRANCH DIRECTOR				SAFETY OFFICER		DANIEL D LECRONE BRUCE ARTHUR MARTINEK
5. Resources Assigned this Period						
Strike Team / Task Force / Resource Designator		LWD	Leader	Number Persons	Drop Off PT./Time	Pick Up PT./Time
FEMT CHARLES KUNIYOSHI O-173		08/21		1	DP 21/0800	SO. Cmplx ICP/1900
CHIP ZEB'S CHIPPER KYLE E-70		08/19		2	DP 21/0800	SO. Cmplx ICP/1900
S/T 2126A E-258				1	DP 21/0800	SO. Cmplx ICP/1900
FEMP			LINDBERG	1	DP 21/0800	SO. Cmplx ICP/1900
HEQB CORY DUTTON O-3		08/19		1		
HATCREEK DOZER				1		
6. Control Operations/Work Assignments:						
<ul style="list-style-type: none"> Continue to mop up and patrol 200 feet in when feasible from DP70 to DIVS H/N break. Hold and mop up Mill Creek area. Back haul all excess equipment. Look with READ to develop rehab plan. 						
7. Special Instructions:						
<ul style="list-style-type: none"> Back haul trash. Track all water used from water points. Provide daily weather observations. YELLOW AND WHITE STRIPED FLAGGING WITH RED OR PINK FLAGGING FOR VISIBILITY MEAN NO DOZER WORK. 						
8. Division/Group Communication Summary						
Function	Channel	RX Frequency N/W	RX Tone/NAC	TX Frequency N/W	TX Tone/NAC	Mode
COMMAND	NIFC C6	168.4750	0.0	173.8125	156.7	A
COMMAND	NIFC C37	172.5500	0.0	162.7750	156.7	A
COMMAND	NIFC C9	170.0125	0.0	165.2500	156.7	A
TACTICAL	VTAC 12	154.4525	0.0	154.4525	156.7	A
AIR TO GROUND	COMMAND A-G 1	165.9875	0.0	165.9875	0.0	A
AIR TO GROUND	TACTICAL A-G 2	168.6250	0.0	168.6250	0.0	A
AIR GUARD	GUARD	168.6250	0.0	168.6250	110.9	A
9. Prepared By (Resource Unit Leader)			Approved By (Planning Section Chief)		Date	Time
					08/18/2015	2000

Division/Group Assignment List (ICS 204 WF)

1. Incident Name:			3.			
ROUTE COMPLEX			III		P	
2. Operational Period: DAY						
Date/Time From: 08/19/2015 0700 WED		Date/Time To: 08/19/2015 1900 WED				
4. Operations Personnel						
OPERATIONS CHIEF		ANDREW B MITCHELL TOM CABLE		DIVISION/GROUP SUPERVISOR		KEITH KELLEY (T)
BRANCH DIRECTOR		ROGER GOLDMAN		SAFETY OFFICER		DANIEL D LECRONE BRUCE ARTHUR MARTINEK
5. Resources Assigned this Period						
Strike Team / Task Force / Resource Designator		LWD	Leader	Number Persons	Drop Off PT./Time	Pick Up PT./Time
6. Control Operations/Work Assignments:						
<ul style="list-style-type: none"> • Patrol with resources from Division N. • Back haul all excess equipment. 						
7. Special Instructions:						
<ul style="list-style-type: none"> • Back haul trash. Track all water used from water points. • Provide daily weather observations. • YELLOW AND WHITE STRIPED FLAGGING WITH RED OR PINK FLAGGING FOR VISIBILITY MEANS NO DOZER WORK. 						
8. Division/Group Communication Summary						
Function	Channel	RX Frequency N/W	RX Tone/NAC	TX Frequency N/W	TX Tone/NAC	Mode
COMMAND	NIFC C6	168.4750	0.0	173.8125	156.7	A
COMMAND	NIFC C37	172.5500	0.0	162.7750	156.7	A
COMMAND	NIFC C9	170.0125	0.0	165.2500	156.7	A
TACTICAL	VFIRE 23	154.2950	0.0	154.2950	156.7	A
AIR TO GROUND	COMMAND A-G 1	165.9875	0.0	165.9875	0.0	A
AIR TO GROUND	TACTICAL A-G 2	168.6250	0.0	168.6250	0.0	A
AIR GUARD	GUARD	168.6250	0.0	168.6250	110.9	A
9. Prepared By (Resource Unit Leader)			Approved By (Planning Section Chief)		Date	Time
					08/18/2015	2040


Division/Group Assignment List (ICS 204 WF)

1. Incident Name:			3.			
MAD_RIVER_COMPLEX			Branch:		Division/Group:	
2. Operational Period: DAY			36		A/G/SW	
Date/Time From: 08/19/2015 0600 WED		Date/Time To: 08/19/2015 2100 WED				
4. Operations Personnel						
OPERATIONS CHIEF		ANDY MITCHELL MICHAEL REED (T)		BRANCH DIRECTOR		
				RON ARTHUR SMITH FELIX BARBENA		
DIVISION/GROUP SUPERVISOR		JON LEE JEB BACKE (T)		AIR ATTACK SUPERVISOR		
5. Resources Assigned this Period						
Strike Team / Task Force / Resource Designator		LWD	Leader	Number Persons	Drop Off PT./Time	Pick Up PT./Time
ENG3 ENGINE - T3 - AZ 692 E-141		08/26	ROBERT V RUSSO	4		
ENG3 PHOENIX 131 E-142		08/19	BRIAN PERRONE	4		
TFLD JOEL BRONK O-367		08/20		1		
TFLD JOSH W SCHMALENBERGER (T) O-382		08/20		1		
6. Control Operations/Work Assignments:						
Patrol and mop up to secure fire perimeter Pull and back haul hose and fittings as well as flagging and drop point signs						
7. Special Instructions:						
Use caution around snags and flag as needed for safety. Identify snags to be fallen with appropriate tape. Use caution while driving on all roads due to narrowing and other roadway hazards. Use caution while driving on Highway 36. **DO NOT OPEN RECREATIONAL GATES ON FOREST** Backhaul excess equipment and trash. Verify status of all accountable property. GPS location when moved or placed and report coordinates to supply. Utilize spill kits under Mark III pumps. See ICS 206 for personnel assigned to Rapid Extraction Module: Call Sign "REM1" Operations and Branch will determine where module will be staged during the operational period. REM1 will monitor command for emergency deployment. See Medical Plan, page 4 for further details. Powerline Road has noxious weeds throughout; equipment is driving through and spreading; areas are flagged for avoidance. All Mad River Complex radios to clone Group 14 to the Route Com Plan. CalFire to contact on incident command channels.						
8. Division/Group Communication Summary						
Function	Channel	RX Frequency N/W	RX Tone/NAC	TX Frequency N/W	TX Tone/NAC	Mode
COMMAND	1	168.1000	123.0	170.4500	123.0	A
TACTICAL	4	166.5500	123.0	166.5500	123.0	A
AIR TO GROUND CMD	14	169.1500	0.0	169.1500	0.0	A
9. Prepared By (Resource Unit Leader)			(Approved By (Planning Section Chief)		Date	Time
					08/17/2015	2100


Division/Group Assignment List (ICS 204 WF)

1. Incident Name:			3.			
MAD_RIVER_COMPLEX			Branch:		Division/Group:	
2. Operational Period: DAY			36		B/D/E	
Date/Time From: 08/19/2015 0600 WED		Date/Time To: 08/19/2015 2100 WED				
4. Operations Personnel						
OPERATIONS CHIEF		ANDY MITCHELL MICHAEL REED (T)		BRANCH DIRECTOR		
DIVISION/GROUP SUPERVISOR		GRANT HAMRICK ROBERT G RICE (T)		RON SMITH FELIX BARBENA		
				AIR ATTACK SUPERVISOR		
5. Resources Assigned this Period						
Strike Team / Task Force / Resource Designator		LWD	Leader	Number Persons	Drop Off PT./Time	Pick Up PT./Time
HC2 CREW - T2 - 13185E - OREGON WOODS INC C-63		08/22	SCOTT POLHAMUS	20	DP87/0800	DP87/2000
ES6 ENGINE S/T - T6 - MAD RIVER 5 E-908			BARRY COOK	13	DP87/0800	DP87/2000
STEN BARRY COOK E-908.1		08/20		1	DP87/0800	DP87/2000
ENG6 ROCKY MOUNTAIN FIRE E-310 E-908.3		08/25	ROBERT NELSON	3	DP87/0800	DP87/2000
ENG6 BURNHAM WILDFIRE #9 E-313 E-908.4		08/25	LUKE BURNHAM	3	DP87/0800	DP87/2000
ENG6 ARIES FIRE 12 E-315 E-908.6		08/25	DAN MARTIN	3	DP87/0800	DP87/2000
ENG6 SOUTHERN ROCKY E-360 E-908.8		08/21	MICHAEL BIGMOUTH	3	DP87/0800	DP87/2000
ES6 ENGINE S/T - T6 - MAD RIVER 6 E-909			THIEDE	16	DP19/0800	DP19/2000
ENG6 ENGINE - T6 -NMS CAPITAN DISTRICT E-362		08/21	FRANK J SILVA	3	DP19/0800	DP19/2000
ENG6 AES 363 E-364 E-909.4		08/27	MIKE STARR	3	DP19/0800	DP19/2000
ENG6 AES 361 E-365 E-909.5		08/18	JD OTTMAN	3	DP19/0800	DP19/2000
ENG6 BLM FAD 2620 E-367 E-909.6		08/19	CASEY ARNETT	3	DP19/0800	DP19/2000
ENG6 CORONA BRUSH 182 E-368 E-909.7		08/18	SHAUN HOLM	3	DP19/0800	DP19/2000
ES6 ENGINE S/T - T6 - MAD RIVER 7 E-910				16	DP19/0800	DP19/2000
STEN JONATHAN THIEDE E-910.1		08/28		1	DP19/0800	DP19/2000
ENG6 NM CAPITAN 51 E-361 E-910.4		08/21	KEVIN TRAPP	3	DP19/0800	DP19/2000
ENG6 SONOITA 823 E-366 E-910.5		08/18	BRIAN JACKSON	3	DP19/0800	DP19/2000
ENG6 NM BERNALILLO 62 E-359 E-910.3		08/28	MICHAEL BALIZAN	3	DP19/0800	DP19/2000
ENG6 LNF 622 E-382 E-910.6		08/20	JOE KIMBLE	3	DP19/0800	DP19/2000
ENG6 SAC MTN 217 E-378 E-910.7		08/29	DAVID LANE	3	DP19/0800	DP19/2000
WTS2 WATER TENDER - T2 - DARRAH LOGGING		08/20	KEITH DARRAH	1	DP19/0800	DP19/2000
8. Division/Group Communication Summary						
Function	Channel	RX Frequency N/W	RX Tone/NAC	TX Frequency N/W	TX Tone/NAC	Mode
COMMAND	1	168.1000	123.0	170.4500	123.0	A
TACTICAL	6	166.7250	123.0	166.7250	123.0	A
AIR TO GROUND CMD	14	169.1500	0.0	169.1500	0.0	A
9. Prepared By (Resource Unit Leader)			Approved By (Planning Section Chief)		Date	Time
<i>Shini Hanson</i>			<i>Shini Hanson</i>		08/17/2015	2100



Division/Group Assignment List (ICS 204 WF)

1. Incident Name:			3.			
MAD_RIVER_COMPLEX			Branch:		Division/Group:	
2. Operational Period: DAY			36		B/D/E	
Date/Time From: 08/19/2015 0600 WED		Date/Time To: 08/19/2015 2100 WED				
4. Operations Personnel						
OPERATIONS CHIEF		ANDY MITCHELL MICHAEL REED (T)		BRANCH DIRECTOR		
DIVISION/GROUP SUPERVISOR		GRANT HAMRICK ROBERT G RICE (T)		RON SMITH FELIX BARBENA		
				AIR ATTACK SUPERVISOR		
5. Resources Assigned this Period						
Strike Team / Task Force / Resource Designator		LWD	Leader	Number Persons	Drop Off PT./Time	Pick Up PT./Time
INC. - 21 E-191			KEITH DARRAH		DP19/0800	DP19/2000
WTS3 TYPE 3 WATER TENDER E-342		08/27	RAYMOND REYES	1	DP87/0800	DP87/2000
WTS2 WT - T2 - DARRAH LOGGING 23 E-190		08/20	STAN CARGO	1		
FELB GRANT D HAMRICK O-413		08/20		1	DP19/0800	DP19/2000
FELB JASON E MURIEEN O-216		08/19		1	DP87/0800	DP87/2000
FAL1 FALM - AA HIGH CLIMBERS O-153		08/21	CURTIS KING	2	DP19/0800	DP19/2000
FAL1 FALM - MILLER WOOD PRODUCTS UNLIMITED - MWP O-301		08/21	BREWSTER TAMBLIN	2	DP87/0800	DP87/2000
TFLD CODY NELSON O-369		08/29		1	DP19/0800	DP19/2000
TFLD DALE GREGORY WOITAS O-410		08/29		1	DP19/0800	DP19/2000
MISC SOUTHERN TRINITY VFD PORTABLE PUMP SN#52358 E-335		08/27	GREG MCINTOSH	2	DP19/0800	DP19/2000
SOF2 PETER MOURTSEN O-33		08/18		1		
FEMT DEREK J CARTHY O-294		08/20		1		
FEMP EVAN MORGAN O-320		08/22		1		
FEMP STEVEN WALLACE O-353		08/24		1		
FEMP JACOB S MURRELL O-319		08/22		1		
SKD1 SKIDDER - T1 - CRANE MILLS-0248 (E-193) E-193		08/19	FRANK BARRON	2		
8. Division/Group Communication Summary						
Function	Channel	RX Frequency N/W	RX Tone/NAC	TX Frequency N/W	TX Tone/NAC	Mode
COMMAND	1	168.1000	123.0	170.4500	123.0	A
TACTICAL	6	166.7250	123.0	166.7250	123.0	A
AIR TO GROUND CMD	14	169.1500	0.0	169.1500	0.0	A
9. Prepared By (Resource Unit Leader)			Approved By (Planning Section Chief)		Date	Time
					08/17/2015	2100



Division/Group Assignment List (ICS 204 WF)

1. Incident Name:		3.				
MAD_RIVER_COMPLEX		Branch:		Division/Group:		
2. Operational Period: DAY		36		B/D/E		
Date/Time From: 08/19/2015 0600 WED	Date/Time To: 08/19/2015 2100 WED					
4. Operations Personnel						
OPERATIONS CHIEF	ANDY MITCHELL MICHAEL REED (T)	BRANCH DIRECTOR	RON SMITH FELIX BARBENA			
DIVISION/GROUP SUPERVISOR	GRANT HAMRICK ROBERT G RICE (T)	AIR ATTACK SUPERVISOR				
5. Resources Assigned this Period						
Strike Team / Task Force / Resource Designator	LWD	Leader	Number Persons	Drop Off PT./Time	Pick Up PT./Time	
6. Control Operations/Work Assignments:						
<p>DIVISION B/D Patrol dozer line from DP17 to where fire edge meets Hwy 36. Coordinate with adjoining divisions and resources to assist as fire conditions dictate. Monitor fire activity adjacent to structure in Section 17 on Hwy 36 to prevent reburn. Initiate firing operations along 01S06 Road from the Division B/D break heading southeast and assist with aerial and ground ignition operations as needed.</p> <p>DIVISION E Mop-up along 01S26 Rd. as safety permits. Seek and provide assistance to adjoining Divisions. Protect structures in the Forest Glen community along Hwy 36 and the housing area southeast of Forest Glen on the Trinity River.</p>						
7. Special Instructions:						
<p>Use caution around snags and flag as needed for safety. Identify snags to be fallen with appropriate tape. Use caution while driving on all roads due to narrowing and other roadway hazards. Use caution while driving on Highway 36. **DO NOT OPEN RECREATIONAL GATES ON FOREST** Backhaul excess equipment and trash. Verify status of all accountable property. GPS location when moved or placed and report coordinates to supply. Utilize spill kits under Mark III pumps. **Powerline Road has noxious weeds throughout; equipment is driving through and spreading; areas are flagged for avoidance.**</p> <p>See ICS 206 for personnel assigned to Rapid Extraction Module: Call Sign "REM1" Operations and Branch will determine where module will be staged during the operational period. REM1 will monitor command for emergency deployment. See Medical Plan, page 4 for further details. All Mad River Complex radios to clone Group 14 to the Route Com Plan. CalFire to contact on incident command channels.</p>						
8. Division/Group Communication Summary						
Function	Channel	RX Frequency N/W	RX Tone/NAC	TX Frequency N/W	TX Tone/NAC	Mode
COMMAND	1	168.1000	123.0	170.4500	123.0	A
TACTICAL	6	166.7250	123.0	166.7250	123.0	A
AIR TO GROUND CMD	14	169.1500	0.0	169.1500	0.0	A
9. Prepared By (Resource Unit Leader)		Approved By (Planning Section Chief)		Date	Time	
				08/17/2015	2100	


Division/Group Assignment List (ICS 204 WF)

1. Incident Name:		3.				
MAD_RIVER_COMPLEX		Branch:		Division/Group:		
2. Operational Period: DAY		36		F		
Date/Time From: 08/19/2015 0600	WED	Date/Time To: 08/19/2015 2100	WED			
4. Operations Personnel						
OPERATIONS CHIEF		ANDY MITCHELL MICHAEL REED (T)		BRANCH DIRECTOR		PHIL PERKINS FELIX BARBENA
DIVISION/GROUP SUPERVISOR		BOB HARVEY JASON AMIS (T)		AIR ATTACK SUPERVISOR		
5. Resources Assigned this Period						
Strike Team / Task Force / Resource Designator	LWD	Leader	Number Persons	Drop Off PT./Time	Pick Up PT./Time	
HC2 CREW - T2 - NORTH REFORESTATION 13124 C-5	08/22	JOSE RINCON	20	DP22/0800	DP22/2000	
ES3 ENGINE S/T - T3 - A3S STRIKE TEAM 1 E-75	08/19	JOEL POLACEK	20	DP22/0800	DP22/2000	
WTS2 WATER TENDER - SUPPORT - T1 - LET ER BUCK E-188	08/20	STEVE LASSEN	1	DP22/0800	DP22/2000	
FALB FALM - NZ FALLERS MODULE 3 O-300	08/21	LARRY CASTRO	2			
SOF2 PETER MOURTSEN O-33	08/18		1			
6. Control Operations/Work Assignments:						
Mop up and patrol from F/G to F/E Division break Continue snagging operations						
7. Special Instructions:						
Use caution around snags and flag as needed for safety. Identify snags to be fallen with appropriate tape. Use caution while driving on all roads due to narrowing and other roadway hazards. Use caution while driving on Highway 36. **DO NOT OPEN RECREATIONAL GATES OF THE FOREST** Backhaul excess equipment and trash. Verify status of all accountable property. GPS location when moved or placed and report coordinates to supply. Utilize spill kits under Mark III pumps. See ICS 206 for personnel assigned to Rapid Extraction Module: Call Sign "REM1" Operations and Branch will determine where module will be staged during the operational period. REM1 will monitor command for emergency deployment. See Medical Plan, page 4 for further details. Powerline Road has noxious weeds throughout; equipment is driving through and spreading; areas are flagged for avoidance. All Mad River Complex radios to clone Group 14 to the Route Com Plan. CalFire to contact on incident command channels.						
8. Division/Group Communication Summary						
Function	Channel	RX Frequency N/W	RX Tone/NAC	TX Frequency N/W	TX Tone/NAC	Mode
COMMAND	1	168.1000	123.0	170.4500	123.0	A
TACTICAL	7	166.7750	123.0	166.7750	123.0	A
AIR TO GROUND CMD	14	169.1500	0.0	169.1500	0.0	A
9. Prepared By (Resource Unit Leader)		Approved By (Planning Section Chief)		Date	Time	
				08/17/2015	2100	

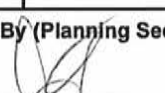
Division/Group Assignment List (ICS 204 WF)

1. Incident Name:			3.			
MAD_RIVER_COMPLEX			Branch:		Division/Group:	
2. Operational Period: DAY			LASSIC		AA/ V VI/ YY	
Date/Time From: 08/19/2015 0600	WED	Date/Time To: 08/19/2015 2100				WED
4. Operations Personnel						
OPERATIONS CHIEF		ANDY MITCHELL MICHAEL REED (T)		BRANCH DIRECTOR		
				PHIL PERKINS FELIX BARBENA		
DIVISION/GROUP SUPERVISOR		HAROLD L KIBBE		AIR ATTACK SUPERVISOR		
5. Resources Assigned this Period						
Strike Team / Task Force / Resource Designator		LWD	Leader	Number Persons	Drop Off PT./Time	Pick Up PT./Time
HC2 CREW - T2 - 13121 - NORTH PACIFIC FORESTRY INC C-4		08/22	SALVADOR PEREZ ARELLANO	20	CROOKS SPIKE/0800	CROOKS SPIKE/2000
HC2I CREW - T2IA - IRON MOUNTAIN C-25		08/19	STEVE NICHOLS	20	CROOKS SPIKE/0800	CROOKS SPIKE/2000
HC2 CREW - T2 - MQ FRANCO REFORESTATION C-9		08/22	ISAURO TORRES	20	CROOKS SPIKE/0800	CROOKS SPIKE/2000
ES6 ENGINE S/T - T6 - MAD RIVER 2 E-902		08/20	MICHAEL LOEFFLER	15	CROOKS SPIKE/0800	CROOKS SPIKE/2000
STEN MICHAEL LOEFFLER E-902.1		08/20		1	CROOKS SPIKE/0800	CROOKS SPIKE/2000
ENG6 RED TRUCK WILDFIRE 04 E-902.2		08/20		3	CROOKS SPIKE/0800	CROOKS SPIKE/2000
ENG6 A-TEAM WILDFIRE E-902.3		08/20		3	CROOKS SPIKE/0800	CROOKS SPIKE/2000
ENG6 GREY WOLF E-902.4		08/20		3	CROOKS SPIKE/0800	CROOKS SPIKE/2000
ENG6 CENTRAL WILDFIRE 763 E-902.5		08/20		3	CROOKS SPIKE/0800	CROOKS SPIKE/2000
ENG6 FIRE MOG 440 E-902.6		08/20		3	CROOKS SPIKE/0800	CROOKS SPIKE/2000
ENG6 ENGINE - T6 - HNF - E-623 E-316		08/26				
ES6 ENGINE S/T - T6 - MAD RIVER 4 E-907			MATTHEW JAMES O-348	17	CROOKS SPIKE/0800	CROOKS SPIKE/2000
STEN MATTHEW JAMES O-348 E-907.1		08/25		1	CROOKS SPIKE/0800	CROOKS SPIKE/2000
STEN DAN GOVONI O-350 (T) E-907.2		08/25		1	CROOKS SPIKE/0800	CROOKS SPIKE/2000
ENG6 R CONSTRUCTION E-311 E-907.3		08/25	RICHARD DEROCHÉ	3	CROOKS SPIKE/0800	CROOKS SPIKE/2000
ENG6 WHITE GRASS E-312 E-907.4		08/25	CLIFFORD WHITEGRASS	3	CROOKS SPIKE/0800	CROOKS SPIKE/2000
ENG6 HIGH DESERT SVCS 1 E-317 E-907.5		08/25	THOMAS HANKS	3	CROOKS SPIKE/0800	CROOKS SPIKE/2000
ENG6 HNF 621 E-318 E-907.6		08/25	MICHAEL STANAWAY	3	CROOKS SPIKE/0800	CROOKS SPIKE/2000
ENG6 PINESDALE 6018 E-319 E-907.7		08/25	WESTON JESSUP	3	CROOKS SPIKE/0800	CROOKS SPIKE/2000
DOZ2 DOZER-T2-ABLE SERVICES E-34		08/24	JAMES GORDON	2	CROOKS SPIKE/0800	CROOKS SPIKE/2000
WTS2 WATER TENDER - SUPPORT - T2 -		08/22	KEITH DARRAH	1	CROOKS SPIKE/0800	CROOKS SPIKE/2000
8. Division/Group Communication Summary						
Function	Channel	RX Frequency N/W	RX Tone/NAC	TX Frequency N/W	TX Tone/NAC	Mode
COMMAND	1	168.1000	123.0	170.4500	123.0	A
TACTICAL	10	154.2875	123.0	154.2875	123.0	A
AIR TO GROUND CMD	14	169.1500	0.0	169.1500	0.0	A
9. Prepared By (Resource Unit Leader)		Approved By (Planning Section Chief)		Date	Time	
				08/17/2015	2100	



Division/Group Assignment List (ICS 204 WF)

1. Incident Name:			3.			
MAD_RIVER_COMPLEX			Branch:		Division/Group:	
2. Operational Period: DAY			LASSIC		AA/ V VI/ YY	
Date/Time From: 08/19/2015 0600	WED	Date/Time To: 08/19/2015 2100				
4. Operations Personnel						
OPERATIONS CHIEF		ANDY MITCHELL MICHAEL REED (T)		BRANCH DIRECTOR		PHIL PERKINS FELIX BARBENA
DIVISION/GROUP SUPERVISOR		HAROLD L KIBBE		AIR ATTACK SUPERVISOR		
5. Resources Assigned this Period						
Strike Team / Task Force / Resource Designator		LWD	Leader	Number Persons	Drop Off PT./Time	Pick Up PT./Time
DARRAH LOGGING E-261			KEITH DARRAH		CROOKS SPIKE/0800	CROOKS SPIKE/2000
WTS2 WATTER TENDER - SUPPORT - T2 - DARRAH LOGGING E-262		08/22	TAMI QUINONEZ	1	CROOKS SPIKE/0800	CROOKS SPIKE/2000
WTS2 WATER TENDER - SUPPORT - T2 - DARRAH LOGGING E-263		08/22	GARY QUINONES	1	CROOKS SPIKE/0800	CROOKS SPIKE/2000
WTS3 WATER TENDER - SUN TURTLE E-340		08/25	GARY BAISDEN	1	CROOKS SPIKE/0800	CROOKS SPIKE/2000
WTS3 WATER TENDER - T3 - DUERR E-339		08/25	MARVIN TOLBERT	1	CROOKS SPIKE/0800	CROOKS SPIKE/2000
WTS3 RODGERS A.W.D. WATER TRUCKS E-341		08/26	BUDDY ROGERS	1	CROOKS SPIKE/0800	CROOKS SPIKE/2000
FELB KEVIN W COX O-288		08/22		1	CROOKS SPIKE/0800	CROOKS SPIKE/2000
FAL1 MODULE - FALLER - 1- UNDERDOG/GIBSON AND SHARP O-304		08/22	CRAIG MORGAN	2	CROOKS SPIKE/0800	CROOKS SPIKE/2000
FAL1 MODULE - FALLER - PRO PLUS FALLERS - PPFKLMODULE O-299		08/21		2	CROOKS SPIKE/0800	CROOKS SPIKE/2000
HEQB ROBERT GARRISON JR O-244		08/22		1	CROOKS SPIKE/0800	CROOKS SPIKE/2000
TFLD WESLEY BRANDEN SULTEMEIER O-23		08/15		1	CROOKS SPIKE/0800	CROOKS SPIKE/2000
TFLD JOHN W KAUFFMAN O-291		08/16		1	CROOKS SPIKE/0800	CROOKS SPIKE/2000
TFLD TODD HYATT O-368		08/27		1	CROOKS SPIKE/0800	CROOKS SPIKE/2000
TFLD TODD R KING O-406		08/27		1	CROOKS SPIKE/0800	CROOKS SPIKE/2000
FEMP FLORENCIO J BARRIOS O-180		08/20		1	CROOKS SPIKE/0800	CROOKS SPIKE/2000
FEMT DOUG STUART O-323		08/22		1	CROOKS SPIKE/0800	CROOKS SPIKE/2000
SOF2 GARY KEMP O-409		08/28		1		
6. Control Operations/Work Assignments:						
<p>Improve handline in Blanket Creek to prevent fire spread to the west. Coordinate with adjoining Divisions to construct handline along the Little Van Duzen River towards the south in the Wilderness. Snag hazard trees when possible. Conduct firing operations as needed to limit fire spread from the area of H1 to DP68. Scout for opportunities to limit the fire spread to the north of Blanket Creek.</p>						
8. Division/Group Communication Summary						
Function	Channel	RX Frequency N/W	RX Tone/NAC	TX Frequency N/W	TX Tone/NAC	Mode
COMMAND	1	168.1000	123.0	170.4500	123.0	A
TACTICAL	10	154.2875	123.0	154.2875	123.0	A
AIR TO GROUND CMD	14	169.1500	0.0	169.1500	0.0	A
9. Prepared By (Resource Unit Leader)			Approved By (Planning Section Chief)		Date	Time
					08/17/2015	2100


Division/Group Assignment List (ICS 204 WF)

1. Incident Name:				3.			
MAD_RIVER_COMPLEX				Branch:		Division/Group:	
2. Operational Period: DAY				LASSIC		AA/ V VI/ YY	
Date/Time From: 08/19/2015 0600 WED		Date/Time To: 08/19/2015 2100 WED					
4. Operations Personnel							
OPERATIONS CHIEF		ANDY MITCHELL MICHAEL REED (T)		BRANCH DIRECTOR		PHIL PERKINS FELIX BARBENA	
DIVISION/GROUP SUPERVISOR		HAROLD L KIBBE		AIR ATTACK SUPERVISOR			
6. Control Operations/Work Assignments:							
7. Special Instructions:							
<p>Use caution around snags and flag as needed for safety. Identify snags to be fallen with appropriate tape.</p> <p>Use caution while driving on all roads due to narrowing and other roadway hazards. Ruth Lake community being is repopulated on 8-15-15.</p> <p>**DO NOT OPEN RECREATIONAL GATES ON FOREST**</p> <p>Backhaul excess equipment and trash.</p> <p>Verify status of all accountable property. GPS location when moved or placed and report coordinates to supply. Utilize spill kits under Mark III pumps.</p> <p>Utilize MIST tactics in wilderness and when around sensitive plants or ARCH sites.</p> <p>Coordinate with READS for appropriate actions in wilderness areas and when encountering sensitive plants, ARCH sites, etc.</p> <p>Utilize fish screens on all drafting spots except for Ruth Lake.</p> <p>See ICS 206 for personnel assigned to Rapid Extraction Module: Call Sign "REM1" Operations and Branch will determine where module will be staged during the operational period. REM1 will monitor command for emergency deployment. See Medical Plan, page 4 for further details.</p> <p>All Mad River Complex radios to clone Group 14 to the Route Com Plan.</p> <p>CalFire to contact on incident command channels.</p>							
8. Division/Group Communication Summary							
Function	Channel	RX Frequency N/W	RX Tone/NAC	TX Frequency N/W	TX Tone/NAC	Mode	
COMMAND	1	168.1000	123.0	170.4500	123.0	A	
TACTICAL	10	154.2875	123.0	154.2875	123.0	A	
AIR TO GROUND CMD	14	169.1500	0.0	169.1500	0.0	A	
9. Prepared By (Resource Unit Leader)			Approved By (Planning Section Chief)			Date	Time
						08/17/2015	2100


Division/Group Assignment List (ICS 204 WF)

1. Incident Name:			3.			
MAD_RIVER_COMPLEX			Branch:		Division/Group:	
2. Operational Period: DAY			LASSIC		CC	
Date/Time From: 08/19/2015 0600 WED		Date/Time To: 08/19/2015 2100 WED				
4. Operations Personnel						
OPERATIONS CHIEF		ANDY MITCHELL MICHAEL REED (T)		BRANCH DIRECTOR		
DIVISION/GROUP SUPERVISOR		MATTHEW CHAMPA ANTHONY HERBERT (T)		AIR ATTACK SUPERVISOR		
				PHIL PERKINS FELIX BARBENA		
5. Resources Assigned this Period						
Strike Team / Task Force / Resource Designator		LWD	Leader	Number Persons	Drop Off PT./Time	Pick Up PT./Time
HC1 CREW - T1 - KERN VALLEY IHC C-62		08/29	LEIF MATHIESEN	22	DP53/0800	DP53/2000
HC1 CREW - T1 - SHASTA LAKE IHC C-59		08/23	DONOVAN LEE	20		
HC1 CREW - T1 - DIAMOND MOUNTAIN IHC C-61		08/25	DAN VARNEY	20		
HC2 CREW - T2 - MQ FRANCO REFORESTATION C-7		08/22	ARMANDO CASTRO	20	DP53/0800	DP53/2000
HC2 CREW - T2 - MQ FRANCO REFORESTATION C-8		08/22	JOSE QUEVADO	20	DP53/0800	DP53/2000
HC2 CREW - T2 - 13121 - NORTH PACIFIC FORESTRY INC C-4		08/22	SALVADOR PEREZ ARELLANO	20		
ENG3 ENGINE - T3 - A2S 231 E-144		08/18	DARRELL A CRAIG	3	DP53/0800	DP53/2000
ES3 ENGINE S/T - T3 - A2S E-74		08/19	PAT OJEDA	19	DP53/0800	DP53/2000
ENG3 ENGINE - T3 - MARTINEZ 316 E-145		08/19	JAMES GONZALES	3	DP53/0800	DP53/2000
ENG6 ENGINE - T6 - NMCIF - ENGINE 631 E-383		08/29		2	DP53/0800	DP53/2000
ENG6 ENGINE - T6 - NMCIF - ENGINE 632 E-376		08/29		2	DP53/0800	DP53/2000
ENG6 ENGINE - LANE ENTERPRISES INC E-379		08/29	BARBARA STEPHENS	3	DP53/0800	DP53/2000
ENG6 ENGINE - K&B FIRE SUPPRESSION E-363		08/20	KYLE WHEELER	3	DP53/0800	DP53/2000
FELB RHETT L WHISENHUNT O-213		08/19		1	DP53/0800	DP53/2000
FAL1 MODULE, FALLER - PRO PLUS FALLERS O-278		08/21	KEN WOODMAN	2	DP53/0800	DP53/2000
FAL1 FALM - PRO PLUS FALLERS O-279		08/21	PAT CAMPBELL	2	DP53/0800	DP53/2000
TFLD MATIAS TELLES O-10		08/17		1	DP53/0800	DP53/2000
TFLD EZRA ENGLESON (T) O-61		08/17		1	DP53/0800	DP53/2000
SOFR ELLIOTT SHAWN DUGGAR O-202		08/20		1	DP53/0800	DP53/2000
FEMT ADRIAN VILLARREAL O-333		08/24		1	DP53/0800	DP53/2000
8. Division/Group Communication Summary						
Function	Channel	RX Frequency N/W	RX Tone/NAC	TX Frequency N/W	TX Tone/NAC	Mode
COMMAND	1	168.1000	123.0	170.4500	123.0	A
TACTICAL	9	159.4725	123.0	159.4725	123.0	A
AIR TO GROUND CMD	14	169.1500	0.0	169.1500	0.0	A
9. Prepared By (Resource Unit Leader)			Approved By (Planning Section Chief)		Date	Time
					08/17/2015	2100



Division/Group Assignment List (ICS 204 WF)

1. Incident Name:			3.			
MAD_RIVER_COMPLEX			Branch:		Division/Group:	
2. Operational Period: DAY			LASSIC		CC	
Date/Time From: 08/19/2015 0600 WED	Date/Time To: 08/19/2015 2100 WED					
4. Operations Personnel						
OPERATIONS CHIEF		ANDY MITCHELL MICHAEL REED (T)		BRANCH DIRECTOR		
DIVISION/GROUP SUPERVISOR		MATTHEW CHAMPA ANTHONY HERBERT (T)		AIR ATTACK SUPERVISOR		
5. Resources Assigned this Period						
Strike Team / Task Force / Resource Designator		LWD	Leader	Number Persons	Drop Off PT./Time	Pick Up PT./Time
FEMP DANIEL J MONTOYA O-328		08/24		1	DP53/0800	DP53/2000
HEQB NANCY CURRAN O-157		07/14		1		
HEQB SAMUEL JAMES REYNOLDS O-219		08/22		1		
HEQB TOMMY STROTHER O-220		08/22		1		
HEQB JEFF HIGHFILL O-297		08/22		1		
HEQB KEVIN DANIEL SHERRETZ O-11		08/18		1		
HEQB CODY COX O-317		08/19		1		
HEQB JASON BEW O-217		08/17		1		
WTS2 WATER TENDER - SUPPORT - T2 - WATER TRUCK ENT. - X28230 E-258		08/22	RUBEN TELLECHEA	1		
MAST WATERSHED RESEARCH & TRAINING CENTER E-218		08/20	COLBY BROWN	2		
DOZ2 DOZER-T2-DILLION DOZER E-228		08/14	LYNN DILLION	1		
WTS2 WATER TENDER - SUPPORT - T2 - LETTER-BUCK TRUCKING, IN E-306		08/23	TIM LANG	1		
SKD1 SKIDDER - T1 - JIM JOHNSON LOG E-192		08/20	HANK JOHNSON	2		
GRD ROAD GRADER - T2 - JOHNSON, BOB CONSTRUCTION - V12370 E-114		08/23	JACK HOTTENDORF	2		
6. Control Operations/Work Assignments:						
Be prepared to conduct firing operation if fire activity and progression dictate. Seek opportunities to go direct.						
7. Special Instructions:						
Use caution around snags and flag as needed for safety. Identify snags to be fallen with appropriate tape. Use caution while driving on all roads due to narrowing and other roadway hazards. Use caution while driving on Highway 36. **DO NOT OPEN RECREATIONAL GATES ON FOREST** **DO NOT OPEN RECREATIONAL GATES ON FOREST**						
8. Division/Group Communication Summary						
Function	Channel	RX Frequency N/W	RX Tone/NAC	TX Frequency N/W	TX Tone/NAC	Mode
COMMAND	1	168.1000	123.0	170.4500	123.0	A
TACTICAL	9	159.4725	123.0	159.4725	123.0	A
AIR TO GROUND CMD	14	169.1500	0.0	169.1500	0.0	A
9. Prepared By (Resource Unit Leader)			Approved By (Planning Section Chief)		Date	Time
					08/17/2015	2100


Division/Group Assignment List (ICS 204 WF)

1. Incident Name:			3.			
MAD_RIVER_COMPLEX			Branch: LASSIC	Division/Group: CC		
2. Operational Period: DAY						
Date/Time From:	Date/Time To:					
08/19/2015 0600 WED	08/19/2015 2100 WED					
4. Operations Personnel						
OPERATIONS CHIEF	ANDY MITCHELL MICHAEL REED (T)		BRANCH DIRECTOR	PHIL PERKINS FELIX BARBENA		
DIVISION/GROUP SUPERVISOR	MATTHEW CHAMPA ANTHONY HERBERT (T)		AIR ATTACK SUPERVISOR			
7. Special Instructions:						
<p>Backhaul excess equipment and trash. Verify status of all accountable property. GPS location when moved or placed and report coordinates to supply. Utilize spill kits under Mark III pumps.</p> <p>Coordinate with READS for appropriate actions in wilderness areas and when encountering sensitive plants, ARCH sites, etc. Utilize fish screens on all drafting spots except for Ruth Lake.</p> <p>See ICS 206 for personnel assigned to Rapid Extraction Module: Call Sign "REM1" Operations and Branch will determine where module will be staged during the operational period. REM1 will monitor command for emergency deployment. See Medical Plan, page 4 for further details.</p> <p>All Mad River Complex radios to clone Group 14 to the Route Com Plan.</p> <p>CalFire to contact on incident command channels.</p>						
8. Division/Group Communication Summary						
Function	Channel	RX Frequency N/W	RX Tone/NAC	TX Frequency N/W	TX Tone/NAC	Mode
COMMAND	1	168.1000	123.0	170.4500	123.0	A
TACTICAL	9	159.4725	123.0	159.4725	123.0	A
AIR TO GROUND CMD	14	169.1500	0.0	169.1500	0.0	A
9. Prepared By (Resource Unit Leader)		Approved By (Planning Section Chief)		Date	Time	
				08/17/2015	2100	



Division/Group Assignment List (ICS 204 WF)

1. Incident Name:			3.			
MAD_RIVER_COMPLEX			Branch:		Division/Group:	
2. Operational Period: DAY			LASSIC		JJ	
Date/Time From: 08/19/2015 0600 WED	Date/Time To: 08/19/2015 2100 WED					
4. Operations Personnel						
OPERATIONS CHIEF		ANDY MITCHELL MICHAEL REED (T)		BRANCH DIRECTOR	PHIL PERKINS FELIX BARBENA	
DIVISION/GROUP SUPERVISOR		ZACK COGLE BRUCE JACKSON (T)		AIR ATTACK SUPERVISOR		
5. Resources Assigned this Period						
Strike Team / Task Force / Resource Designator		LWD	Leader	Number Persons	Drop Off PT./Time	Pick Up PT./Time
HC2 CREW - T2 - NORTH PACIFIC FORESTRY C-2		08/22	ADRIAN PEREZ	20	DP40/0800	DP40/2000
DOZ2 TOM'S EARTHMOVING & EXCAVATING INC. E-31		08/25	TOM FUNES	1	DP40/0800	DP40/2000
DOZ2 DOZER-T2-INLAND E-33		08/17	JAMES DOUGHTERY	2	DP40/0800	DP40/2000
FELB MICHAEL PHILIP WACHHOLZ O-184		08/21		1	DP40/0800	DP40/2000
FAL1 FALLER - MORGANTREER FALLERS-3 O-282		08/21		2	DP40/0800	DP40/2000
FAL1 FALLER - NORTH ZONE FALLERS, INC O-283		08/20	ROBERT FREEMAN	2	DP40/0800	DP40/2000
HEQB RENICK JAMES SEANOR O-373		08/25		1	DP40/0800	DP40/2000
HEQB KARL EDWIN BYRD O-371		08/27		1	DP40/0800	DP40/2000
HEQB COREY LEE KLAMUT O-218		08/22		1		
TFLD CLINT GREEN O-290		08/20		1	DP40/0800	DP40/2000
TFLD TYLER DETRICK (T) O-313		08/22		1	DP40/0800	DP40/2000
FEMP TRAVIS HOOPER O-321		08/22		1	DP40/0800	DP40/2000
FEMT ERIC KLEMOWICZ O-174		08/19		1	DP40/0800	DP40/2000
READ JASON S MARTIN O-136		08/19		1	DP40/0800	DP40/2000
SOFR JOHN MARTINEZ O-72		08/21		1		
SOFR ROBERT MARTIN JR (T) O-381		08/21		1		
6. Control Operations/Work Assignments:						
Continue to prep 02508 road and CalFire dozerline to the north. Prep to fire as fire dictates						
7. Special Instructions:						
8. Division/Group Communication Summary						
Function	Channel	RX Frequency N/W	RX Tone/NAC	TX Frequency N/W	TX Tone/NAC	Mode
COMMAND	1	168.1000	123.0	170.4500	123.0	A
TACTICAL	7	166.7750	123.0	166.7750	123.0	A
AIR TO GROUND CMD	14	169.1500	0.0	169.1500	0.0	A
9. Prepared By (Resource Unit Leader)			Approved By (Planning Section Chief)		Date	Time
					08/17/2015	2100

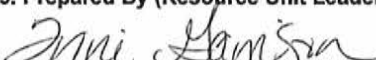

Division/Group Assignment List (ICS 204 WF)



1. Incident Name:			3.			
MAD_RIVER_COMPLEX			LASSIC	Division/Group: JJ		
2. Operational Period: DAY						
Date/Time From:	08/19/2015 0600	WED	Date/Time To:	08/19/2015 2100	WED	
4. Operations Personnel						
OPERATIONS CHIEF	ANDY MITCHELL MICHAEL REED (T)			BRANCH DIRECTOR	PHIL PERKINS FELIX BARBENA	
DIVISION/GROUP SUPERVISOR	ZACK COGLE BRUCE JACKSON (T)			AIR ATTACK SUPERVISOR		
7. Special Instructions:						
<p>Use caution around snags and flag as needed for safety. Identify snags to be fallen with appropriate tape. Use caution while driving on all roads due to narrowing and other roadway hazards. Use caution while driving on Highway 36. **DO NOT OPEN RECREATIONAL GATES ON FOREST** Backhaul excess equipment and trash. Verify status of all accountable property. GPS location when moved or placed and report coordinates to supply. Utilize spill kits under Mark III pumps.</p> <p>CalFire to have Mad River Complex in Humboldt Complex comm. plan. Mad River resources contact CalFire on Mad River Command 2.</p> <p>See ICS 206 for personnel assigned to Rapid Extraction Module: Call Sign "REM1" Operations and Branch will determine where module will be staged during the operational period. REM1 will monitor command for emergency deployment. See Medical Plan, page 4 for further details. All Mad River Complex radios to clone Group 14 to the Route Com Plan. CalFire to contact on incident command channels.</p>						
8. Division/Group Communication Summary						
Function	Channel	RX Frequency N/W	RX Tone/NAC	TX Frequency N/W	TX Tone/NAC	Mode
COMMAND	1	168.1000	123.0	170.4500	123.0	A
TACTICAL	7	166.7750	123.0	166.7750	123.0	A
AIR TO GROUND CMD	14	169.1500	0.0	169.1500	0.0	A
9. Prepared By (Resource Unit Leader)			Approved By (Planning Section Chief)		Date	Time
					08/17/2015	2100

Division/Group Assignment List (ICS 204 WF)

1. Incident Name:			3.			
MAD_RIVER_COMPLEX			Branch:		Division/Group:	
2. Operational Period: DAY			LASSIC		LL/TT	
Date/Time From: 08/19/2015 0600 WED		Date/Time To: 08/19/2015 2100 WED				
4. Operations Personnel						
OPERATIONS CHIEF		ANDY MITCHELL MICHAEL REED (T)		BRANCH DIRECTOR		
DIVISION/GROUP SUPERVISOR		ANDREW F LANG		PHIL PERKINS (T) FELIX BARBENA		
		AIR ATTACK SUPERVISOR				
5. Resources Assigned this Period						
Strike Team / Task Force / Resource Designator		LWD	Leader	Number Persons	Drop Off PT./Time	Pick Up PT./Time
HC2 CREW - T2 - 13005 - PACIFIC OASIS INC C-64		08/25	JASON MAZA	20	DP53/0800	DP53/2000
HC2 CREW - T2 - 13006 - PACIFIC OASIS INC C-65		08/25	DAVID KARNES	20	DP53/0800	DP53/2000
HC2 CREW - T2 - 13008 - PACIFIC OASIS INC C-66		08/25	WESLEY DODDS	20	DP53/0800	DP53/2000
FEMP SCOTT HAMILTON O-176		08/20		1	DP53/0800	DP53/2000
FEMT TYLER T MUNTZ O-271		08/20		1	DP53/0800	DP53/2000
READ JEREMIAH KARUZAS O-191		08/19		1	DP53/0800	DP53/2000
READ JASON S MARTIN O-136		08/19		1	DP53/0800	DP53/2000
SOFR JOHN MARTINEZ O-72		08/21		1		
SOFR ROBERT MARTIN JR (T) O-381		08/21		1		
6. Control Operations/Work Assignments:						
Initial dozer line was constructed but requires further prep from Divisions JJ/LL break to Division LL/TT break. Be prepared to assist with firing operations as necessary.						
7. Special Instructions:						
Use caution around snags and flag as needed for safety. Identify snags to be fallen with appropriate tape. Use caution while driving on all roads due to narrowing and other roadway hazards. Use caution while driving on Highway 36. **DO NOT OPEN RECREATIONAL GATES ON FOREST** Backhaul excess equipment and trash. Verify status of all accountable property. GPS location when moved or placed and report coordinates to supply. See ICS 206 for personnel assigned to Rapid Extraction Module: Call Sign "REM1" Operations and Branch will determine where module will be staged during the operational period. REM1 will monitor command for emergency deployment. See Medical Plan, page 4 for further details. All Mad River Complex radios to clone Group 14 to the Route Com Plan. CalFire to contact on incident command channels.						
8. Division/Group Communication Summary						
Function	Channel	RX Frequency N/W	RX Tone/NAC	TX Frequency N/W	TX Tone/NAC	Mode
COMMAND	1	168.1000	123.0	170.4500	123.0	A
TACTICAL	5	168.6000	123.0	168.6000	123.0	A
AIR TO GROUND CMD	14	169.1500	0.0	169.1500	0.0	A
9. Prepared By (Resource Unit Leader)			Approved By (Planning Section Chief)		Date	Time
					08/17/2015	2100

Division/Group Assignment List (ICS 204 WF)

1. Incident Name:			3.			
MAD_RIVER_COMPLEX			LASSIC		LASSIC SPG	
2. Operational Period: DAY						
Date/Time From: 08/19/2015 0600 WED		Date/Time To: 08/19/2015 2100 WED				
4. Operations Personnel						
OPERATIONS CHIEF		ANDY MITCHELL MICHAEL REED (T)		BRANCH DIRECTOR		PHIL PERKINS FELIX BARBENA
DIVISION/GROUP SUPERVISOR		JESSE KNOX TROY MUELLER (T)		AIR ATTACK SUPERVISOR		
5. Resources Assigned this Period						
Strike Team / Task Force / Resource Designator		LWD	Leader	Number Persons	Drop Off PT./Time	Pick Up PT./Time
ES3 ENGINE - T3 - A1S - STRIKE TEAM 1 E-73		08/18	MATHEW MAYHALL	22	DP50/0800	DP50/2000
ES3 ENGINE - T3 - A2S - STRIKE TEAM #2 E-76		08/19	DOUG T NIEMYNSKI / ART GONZALES (T)	17	DP50/0800	DP50/2000
HEQB JASON BEW O-217		08/21		1	DP50/0800	DP50/2000
WTS2 WATER TENDER - DARRAH LOGGING INC. E-259		08/22	TARA ELAM	1	DP50/0800	DP50/2000
WTS2 WATER TENDER - DARRAH LOGGING INC E-260		08/22	JAMIE LEFLET	1	DP50/0800	DP50/2000
FEMP AARON M TERRY O-327		08/22		1	DP50/0800	DP50/2000
FEMT TIM MARINO O-332		08/24		1	DP50/0800	DP50/2000
6. Control Operations/Work Assignments:						
Provide structure protection along 01S14 Rd. Develop structure defense plans and needs for the area in the event the fire becomes a threat.						
7. Special Instructions:						
Use caution around snags and flag as needed for safety. Identify snags to be fallen with appropriate tape. Use caution while driving on all roads due to narrowing and other roadway hazards. Use caution while driving on Highway 36. **DO NOT OPEN RECREATIONAL GATES ON FOREST** Backhaul excess equipment and trash. Verify status of all accountable property. GPS location when moved or placed and report coordinates to supply. See ICS 206 for personnel assigned to Rapid Extraction Module: Call Sign "REM1" Operations and Branch will determine where module will be staged during the operational period. REM1 will monitor command for emergency deployment. See Medical Plan, page 4 for further details. All Mad River Complex radios to clone Group 14 to the Route Com Plan. CalFire to contact on incident command channels.						
8. Division/Group Communication Summary						
Function	Channel	RX Frequency N/W	RX Tone/NAC	TX Frequency N/W	TX Tone/NAC	Mode
COMMAND	1	168.1000	123.0	170.4500	123.0	A
TACTICAL	8	168.2500	123.0	168.2500	123.0	A
AIR TO GROUND CMD	14	169.1500	0.0	169.1500	0.0	A
9. Prepared By (Resource Unit Leader)			Approved By (Planning Section Chief)		Date	Time
					08/17/2015	2100

DIVISION ASSIGNMENT LIST		1. Branch		2. Group		Priority
				Firing Group		
3. Incident Name Mad River Complex		4. Operational Period From: 08/19/2015 – 8/20/2015				
5. Operations Personnel						
Operations Chief	Andrew Mitchell, Mike Reed(t)		Division/Group Supervisor			
Branch Director	Rick Floch		Deputy Branch Director		Felix Berbena	
6. Resources Assigned this Period						
Strike Team/Task Force/ Resource Designator	Leader	Number Persons	Trans. Needed	Drop Off PT./Time	Pick Up PT./Time	
STC MVU 9333C	Larry Converse	18		DP10 0700	0700	
STC MRN 9150C	Chris Martinelli	21		DP25 2000	DP25 0600	
STG HUU 9125G	David Tikkanen	28				
CRW1 HUU Eel River 3				DP25 2000	DP25 0600	
CRW2 ORS Diamond Fire C4	Mike Suffridge	20		DP25 2000	DP25 0600	
CRW2 Palomar 6 C28	Andre Aldrete	15		DP25 2000	DP25 0600	
W/T Willmore E26	Kalen Souza	2		DP25 2000	DP25 0600	
W/T Valley Timber E83	Trevor Nelson	2		DP25 2000	ICP/2400	
Faller Full Circle 034	Dave Kahan	2		DP25 2000	DP25 0600	
Faller Rolls 0400	Justin Rolls	1				
7. Control Operations						
*Continue to prep to fire Division JJ..						
8. Special Instructions						
<ul style="list-style-type: none"> - *Bold indicates a 24 hour shift. All 12 and 16 hour resources will be used for all shifts. - Water cannot be drawn from anywhere in the Alderpoint Water District, ie. Do not pull water from anywhere within the Alderpoint town limits. A new water source is located in Dobbyn Creek and staffed by a firefighter. Location of water source: 22689 Alderpoint Road, Alderpoint, CA 95511; N 40 degrees 13.318, W 123 degrees 36.217. - SOFR, FEMPs and FEMTs working throughout the branch in all divisions. 						
9. Division/Group Communication Summary						
Function	Channel	Rx Freq. N/W	Rx Tone/NAC	TX Frequency N/W	TX Tone/NAC	Mode
Command	1	168.1000	123.0	170.4500	123.0	A
TACTICAL	7	166.7750	123.0	166.7750	123.0	A
Air to Ground CMD	14	169.1500	0.0	169.1500	0.0	A
Prepared by (Resource Unit Leader)		Approved by (Planning Section Chief)			Date	
					8/18/15	

AIR OPERATIONS SUMMARY

PREPARED BY: Dean Bitterman



PREPARED DATE/TIME: 08/18/2015 2000

1. INCIDENT NAME: Route/Mad River Complex
 2. OPERATIONAL PERIOD DATE: 08/19/15
 START TIME: 0800
 END TIME: 2000
 SUNRISE: 0629
 SUNSET: 2008

3. REMARKS (Safety Notes, Hazards, Air Operations Special Equipment, etc.):
 NOTE: Shared TFR and shared aircraft with the South complex.
 OPERATIONS ALONG THE SHARED BORDER PROCEDURES: Utilize the South Complex RW victor for Route Complex aerial operations on the East side of the Fire. Assure appropriate frequencies and location/jurisdiction prior to launch of aircraft. AOBD coordination for borrowing of aircraft from other fires. Assure appropriate complex/fire freq's before aircraft launch.
 Terminate aerial operations at sunset unless risk assessment justifies operations into dusk conditions.

4. MEDEVAC A/C: (critical): See medical plan (non-critical): (T3/T2 heli, 1'st AV)
 5. South/Route TFR: # 5/3439
 Mad River TFR: #3121
 Altitude: 9000' = MSL
 Check TFR website for latest info.

6. PERSONNEL	Phone	7. FREQUENCIES	AM	FM	8. FIXED-WING	# Avail / Type/ Make-Model / FAA N# / Base(s)
AOBD: Dean Bitterman AOBD-t: Lori Clark	406-370-7024 406-370-1710	Route AIR/AIR FW/TFR: Air/air RW:	127.0250 118.4000	tactics 169.7375	Airtankers	Available upon request
ATGS: RW- Ken Stump	208-846-8837	MadRiver TFR AIR/AIR RW:	126.450	tactics 168.8625	Leadplanes	Available upon request
ATGS: FW: Mark Nunez	805-895-6620	Route A/G CMD Route A/G Tact.		165.9875 167.0625	Base FAX #:	
HLCO/ATGS-t: Doug Ross	951-288-5372	Mad Riv. A/G CMD Mad Riv. A/G-tact MadRivA/G- firing		167.0625 166.6750 167.8875	ATGS Aircraft	AA-07 - N586DV
Rohnerville HEB1 Gary Munson Rohnerville HEB2(t) Dan Prazak	208-315-2259 218-390-6564	Route CMD Mad River CMD	(see comm plan) (see comm plan)		Other	
Dinsmore HEB1 Eric	925-588-6734	Dinsmore DECK Mad River DECK		163.100 168.350		
Mad River HEB2 Ira Graves	707-327-7554	SRF Admin	Rx: 168.1252 Tx: 170.4750			
Dinsmore Helibase Phone #	707-574-6570					

9. HELICOPTERS (Use Additional Sheets As Necessary)

FAA N#	TY	MAKE/MODEL	BASE	AVAIL	START	REMARKS	FAA N#	TY	MAKE/MODEL	BASE	AVAIL	START	REMARKS
7BH	1	S-70	Rohnerville	0830	0800	Bucket	1206G	2	UH-1H	Dinsmore	0830	0800	No pax
HT-783	1	S-64	Rohnerville	0830	0800	Tank	H-535	3	AS-350-B3	Dinsmore	0830	0800	AirAttack, PSD, recon
1AJ	1	CH-47	Rohnerville	0830	0800	bucket@MadRiver	12HX	3	Bell 407	Dinsmore	0830	0800	South Complex
96W	1	S-61	Rohnerville	0830	0800		99RH	1	KMAX	Dinsmore	0830	0800	South Complex
H-516	2	Bell 212HP	Mad River	0800	0700		34CH	2	Bell 205++	Dinsmore	0830	0800	South Complex
H-509	2	Cobra	Mad River	0800	0700	Air attack capable							
383SH	3	Bell L-3	Mad River	0800	0700	Reposition to Mad River H/B (Ruth) in AM							

(See Mad River Pilot map for location information on Mad River Complex)

Location:	Latitude	Longitude	Notes:
Dinsmore H/B	40 29.535N	123 36.055W	
Rohnerville H/B	40 33.24N	124 07.96W	
Mad River H/B	40 12.69N	123 17.86W	
Route H101	40 26.428N	123 34.675W	
Route H102	40 40.883N	123 37.034W	
Route H103	40 37.47N	123 34.145W	
Route H104	40 31.122N	123 31.442W	
River Dip	40 32.622N	123 37.208W	
SA-1 spike Camp	40 33.482	123 36.340	
Gel Plant-SouthComplex	40 38.062'	123 28.732'	Elevation 1250'. E-118 Gel Dip site on South Complex

Missions and process: Bucket work as requested. Recon as smoke conditions allow. Utilize HLCO and Air Attack to assess smoke conditions for aerial operations. Order all aerial services through Aerial Supervision (if up). Order through Helibase otherwise. (Helibase will call Air Operations for any unplanned operations or for borrowing of aerial resources by other fires.)

INCIDENT RADIO COMMUNICATIONS PLAN Incident Name: **Route Complex SRF-001476** Date/Time Prepared: **8/18/15, 1700** Operational Period Date/Time: **8/19/15, 0600-1800**

Zn / Ch	Function	Channel Name/Trunked Talkgroup	Assignment	RX Freq	RX Tone/NAC	TX Freq	TX Tone/NAC	Mode A, D, M	Remarks
1	Command	NIFC C6	All Divisions	168.4750	156.7	173.8125	156.7	A	Tone 6 (N, NE side, Sims Mtn.)
2	Command	NIFC C37	All Divisions	172.5500	156.7	162.7750	156.7	A	Tone 6 (E, SE side)
3	Command	NIFC C9	All Divisions	170.0125	156.7	165.2500	156.7	A	Tone 6 (W, SW side, Eight Mile ridge)
4	Tactical	VTAC 11	DIV H	151.1375	156.7	151.1375	156.7	A	Tone 6
5	Tactical	VTAC 12	DIV C, N	154.4525	156.7	154.4525	156.7	A	Tone 6
6	Tactical	VTAC 13	DIV W	158.7375	156.7	158.7375	156.7	A	Tone 6
7	Tactical	VFIRE 22	DIV D	154.2650	156.7	154.2650	156.7	A	Tone 6
8	Tactical	VFIRE 23	DIV F	154.2950	156.7	154.2950	156.7	A	Tone 6
9	Tactical	VFIRE 24	Div E, P	154.2725	156.7	154.2725	156.7	A	Tone 6
10	Tactical	NIFC T3	unassigned	168.6000	156.7	168.6000	156.7	A	
11	Tactical	R5 T5	DIV A	167.1125	156.7	167.1125	156.7	A	
12	Command	SRF-2 FN	IA & Emergency Backup	168.7250	0.0	170.1250	103.5	A	Tone 8: Local Dispatch - IA and emergency backup
13	Tactical	CALCORD	Medical	156.0750	156.7	156.0750	156.7	A	Medical Evac - Tone 6
14	Air - Ground CMD	A-G 1	All Divisions	165.9875	0.0	165.9875	0.0	A	
15	Air - Ground TAC	A-G 2	All Divisions	167.0625	0.0	167.0625	0.0	A	
16	Emergency only	GUARD	All Divisions	168.6250	0.0	168.6250	110.9	A	AIR GUARD - emerg. use only-Tone 1
17									
18									
19									
20	Emergency only	GUARD	All Divisions	168.6250	0.0	168.6250	110.9	A	AIR GUARD - emerg. use only-Tone 1

Prepared By (Communications Unit Leader) *Mark Thraillkill, COML* Incident Location: County: Trinity Latitude, Longitude: N 40 27.375, W 123 31.690

Deviation is assumed to be narrow band unless otherwise noted in the remarks. Mode refers to either "A" (analog), "D" (digital) or "W" (mixed mode). 1/14/14 v.5

INCIDENT RADIO COMMUNICATIONS PLAN

Incident Name: **Route Complex East side**

Date/Time Prepared: **8/18/15, 1530**

Operational Period Date/Time: **8/19/15, 0600-1800**

Zn / Ch	Function	Channel Name/Talked Talkgroup	Assignment	RX Freq	RX Tone/NAC	TX Freq	TX Tone/NAC	Mode A, D, M	Remarks
1	Command	NIFC C6	All Divisions	168.4750	156.7	173.8125	156.7	A	Tone 6 (N, NE side, Simms Mtn.)
2	Command	NIFC C37	All Divisions	172.5500	156.7	162.7750	156.7	A	Tone 6 (E, SE side)
3	Command	NIFC C9	All Divisions	170.0125	156.7	165.2500	156.7	A	Tone 6 (W, SW side, Eight Mile ridge)
4	Tactical	VTAC 11	DIV H	151.1375	156.7	151.1375	156.7	A	Tone 6
5	Tactical	VTAC 12	DIV C, N	154.4525	156.7	154.4525	156.7	A	Tone 6
6	Tactical	VTAC 13	DIV W	158.7375	156.7	158.7375	156.7	A	Tone 6
7	Tactical	VFIRE 22	DIV D	154.2650	156.7	154.2650	156.7	A	Tone 6
8	Tactical	VFIRE 23	DIV F	154.2950	156.7	154.2950	156.7	A	Tone 6
9	Tactical	VFIRE 24	DIV E, P	154.2725	156.7	154.2725	156.7	A	Tone 6
10	Tactical	CALCORD	Medical	156.0750	156.7	156.0750	156.7	A	Medical Evac - Tone 6
11	Tactical	R5 T5	DIV A	167.1125	156.7	167.1125	156.7	A	
12	Command	SRF-2 FN	IA & Emergency Backup	168.7250	0.0	170.1250	103.5	A	Tone 8: Local Dispatch - IA and emergency backup
13	S. CPLX CMD	NIFC C3	East Side	168.0750	0.0	170.4250	131.8	A	Logistical orders to/from South Complex
14	Air - Ground CMD	A-G 1	All Divisions	165.9875	0.0	165.9875	0.0	A	
15	Air - Ground TAC	A-G 2	All Divisions	167.0625	0.0	167.0625	0.0	A	
16	Emergency only	GUARD	All Divisions	168.6250	0.0	168.6250	110.9	A	AIR GUARD - emerg. use only-Tone 1
17									
18									
19									
20	Emergency only	GUARD	All Divisions	168.6250	0.0	168.6250	110.9	A	AIR GUARD - emerg. use only-Tone 1

Prepared By (Communications Unit Leader): **Mark Thraillkill, COML**
 Incident Location: **Trinity**
 County: **Trinity**
 Latitude, Longitude: **N 40 27.375, W 123 31.690**

Deviation is assumed to be narrow band unless otherwise noted in the remarks. Mode refers to either "A" (analog), "D" (digital) or "M" (mixed mode). **1/14/14 v.5**

INCIDENT RADIO COMMUNICATIONS PLAN Incident Name: **Mad River Complex SRF-001433** Date/Time Prepared: **8/18/15, 1600** Operational Period Date/Time: **8/19/15, 0600-1800**

Zn / Ch	Function	Channel Name/Trunked Talkgroup	Assignment	RX Freq	RX Tone/NAc	TX Freq	TX Tone/NAc	Mode A, D, M	Remarks
1	Command	CMD 1	All Divisions	168.1000	123.0	170.4500	123.0	A	Linked with CMD 2, 3
2	Command	CMD 2	All Divisions	170.0125	123.0	165.2500	123.0	A	Linked with CMD 1, 3
3	Command	A/G Fire	All Divisions	167.8875	123.0	167.8875	123.0	A	Hell-torch Tactical
4	Tactical	TAC 4	Div A/G/SW	166.5500	123.0	166.5500	123.0	A	
5	Tactical	TAC 5	Div LL/TT	168.6000	123.0	168.6000	123.0	A	
6	Tactical	TAC 6	Div B/D	166.7250	123.0	166.7250	123.0	A	
7	Tactical	TAC 7	Div J/JF	166.7750	123.0	166.7750	123.0	A	
8	Tactical	TAC 8	Lassic SPG	168.2500	123.0	168.2500	123.0	A	
9	Tactical	TAC 9	Div E/C	159.4725	123.0	159.4725	123.0	A	
10	Tactical	TAC 10	Div A/V/V/Y	154.2875	123.0	154.2875	123.0	A	
11	Command	CMD 3	All Divisions	173.8625	123.0	164.0125	123.0	A	Linked with CMD 1, 2
12	Command	SRF-2 FN	IA & Emergency Backup	168.7250	0.0	170.1250	103.5	A	Tone 8: Local Dispatch - IA and emergency backup
13	Tactical	CALCORD	Medical	156.0750	156.7	156.0750	156.7	A	Life Flight, etc
14	Air - Ground CMD	A-G 1	All Divisions	169.1500	0.0	169.1500	0.0	A	
15	Air - Ground TAC	A/G TAC	All Divisions	166.6750	0.0	166.6750	0.0	A	
16	Emergency only	GUARD	All Divisions	168.6250	0.0	168.6250	110.9	A	AIR GUARD - emerg. use only-Tone 1
17									
18									
19									
20	Emergency only	GUARD	All Divisions	168.6250	0.0	168.6250	110.9	A	AIR GUARD - emerg. use only -Tone 1

Prepared By (Communications Unit Leader): **Mark Thraikill, COML**
 Incident Location: **Trinity** County: **Trinity** Latitude: **31.690** Longitude: **114.14**
 N 40 27.375, W 123 31.690

Deviation is assumed to be narrow band unless otherwise noted in the remarks. Mode refers to either "A" (analog), "D" (digital) or "M" (mixed mode). **1/14/14 v.5**

ICS-206 MEDICAL PLAN	1. Incident Name Route Complex Mad River Complex	2. Date Prepared 8/18/2015	3. Time Prepared 2000	4. Operational Period 8/19/2015 Day Shift
--------------------------------	--	-------------------------------	--------------------------	---

Incident Medical Aid Station and Incident Ambulances

Medical Aid Stations	Location	Level of Care	
		ALS	BLS
Route Medical Unit Frontline Medical	Route ICP / Southern Trinity High School	X	
FEMT's & FEMP's	Divisions as placed by DIVS	X	
Southern Trinity Health Services	321 Van Duzen Rd, Mad River, CA 95552	X	

Transportation

A. Ground Ambulance Services

Name	Address	Phone	Level of Care	
			ALS	BLS
Route Medic 1	Route ICP / OPS Discretion		X	
Route Medic 2	Route ICP		X	
Route Medic 3	Branch II / OPS Discretion		X	
Route Medic 4	Branch II / OPS Discretion		X	
Ukiah Medic 9150	Mad River ICP / OPS Discretion	707.513.0004	X	
Ukiah Medic 9115	Crook Creek Spike	707.574.6853	X	
Trinity County Life Support Medic 305	DP53 Day / Crook Creek at Night	536.623.2500	X	
Southern Trinity Area Rescue	153A Van Duzen Road,	707.574.6421		X

B. Air Medivac Services

Name	Location	Level of Care	
		ALS	BLS
REACH / PHI Air Medical Air Ambulance	Redding, CA 1.530.226.2400 Shasta Trinity ECC	X	
CHP H14 / H16 (Day Hoist-Night Vision) Day Hoist/Night Flight	Redding, CA 1.530.226.2400 Shasta Trinity ECC		X
Guard 825 (Hoist) Day/Night Hoist	Redding, CA 1.530.226.2400 Shasta Trinity ECC		X
CAL FIRE H102 (Day Hoist)	Kneeland, CA 707.726.1280		X

Hospitals

Name	Address	Travel Time		Phone	Helipad		Burn Center	
		Air	Grnd		Yes	No	Yes	No
St. Joseph Hospital	2700 Dolbeer, Eureka, CA N40°-47.02' x W124°-08.48'	20 min	1.5 hrs	1.707.269.4250	X			X
Shasta Regional Medical Center	110 Butte, Redding, CA N40°-35.18' x W122°-23.13'	30 min	2.25 hrs	1.530.244.5353	X			X
Mercy Medical Center Level II Trauma	2175 Roasaline, Redding, CA N40°-34.29' x W122°-23.67'	30 min	2.25 hrs	1.530.225.7201	X			X
UC Davis Medical Center Level I Trauma Burn Center	2315 Stockton Blvd, Sacramento, CA N38°-33.17' x W121°-27.05'	80 min	4.25 hrs	1.916.734.3790	X		X	

Medical Emergency Procedures

Upon occurrence of a "Major Medical" or accident involving significant injury on the fire line, the closest DIVS should respond directly to the scene to take control of the situation and direct necessary actions. If the DIVS is unavailable, the nearest fire line supervisor or leader needs to take charge.

1. Route Communications will clear all radio traffic on the Incident Command Channel-use to coordinate response as needed. Do Not Use Names. Identify: 1) The on-scene Point Of Contact (i.e. TFLD Smith); 2) Describe the nature of the accident/illness.
2. Obtain and facilitate nearest Medical Care Provider to the scene. On Scene IC is in charge of the scene. Identify to Communications the name of the On Scene Point of Contact and Medical Care Provider on site.
3. Check nature of the problem, # of patients, status, vitals, mechanism of injury & location. (GPS if possible) Request additional resources if needed.
4. Report the Severity of the Injury/Illness: Red, Yellow, Green.
5. Coordinate and facilitate appropriate transportation for patient(s) according to severity. Medical Care Provider in charge of patient(s).
6. Request additional resources / equipment as needed.
7. Inform Communications of any changes on scene for Point Of Contact / Medical Care Providers.
8. Identify the evacuation location. Remove all unnecessary personnel from the scene. Secure scene, identify witnesses for later investigation. Keep a log.

LIFE SAFETY IS THE NUMBER 1 PRIORITY ON THIS INCIDENT
The term "Medivac" is for Emergency Medical Evacuations Only

9. Prepared by Medical Unit Leader <i>Rodney Schmidt</i> Rodney Schmidt 916.591.9006	10. Reviewed by (Safety Officer) <i>Dan LeCrone</i> Dan LeCrone
---	---

MEDICAL EMERGENCY COMMUNICATION PROCEDURE FOR THE INCIDENT WITHIN AN INCIDENT

MEDIVAC INFORMATION

Contact Communications on the Command Channel. Communications will contact Command & General Staff.

Declare the nature of the emergency: Traumatic Injury _____ Medical Illness _____

Is the injury/illness:

URGENT-RED Life Threatening _____ PRIORITY-YELLOW Serious _____ ROUTINE-GREEN Minor _____

If Life Threatening request that the designated frequency be cleared for emergency traffic. Communications will broadcast on Command Radio the channel is for Emergency Traffic Only;

Identify the on-scene Incident Name: _____

Identify the on-scene Incident Commander: _____

Identify the on-scene Care Provider: _____

Identify the number of injured/ill: _____ Identify the nature of the injury/illness: _____

Is the patient conscious? Yes _____ No _____

Is the patient experiencing any difficulty breathing? Yes _____ No _____

What is the mechanism of injury/illness? _____

Specific location of the patient (nearest DP / Helispot): _____

Is a helicopter needed for evacuation? Yes _____ No _____

Pick-up point, route for ground transportation: _____

Are additional EMTs needed? Yes _____ No _____


Any additional equipment or resources that are needed? _____

Identify any changes in the on-scene IC or medical personnel as they occur.

Contact Communications when the Emergency has ended and the radio channel can be cleared for normal traffic. Communications will broadcast on Command Radio channel resumption of normal radio traffic.



Human Resource Message



FIRE

- Fatigue..... Be aware of fatigue having a negative impact on your conduct and speech
- Integrity..... Integrity and Honesty are vital on a fire. If you mess up, fess up, whatever you did can most likely be fixed if you report it as soon as you are aware of it.
- Respect..... Treat others as you would like to be treated
- Example..... Set an example. Realize you influence others around you, therefore, always conduct yourself in a professional and competent manner, but still have fun!

Yesterday's Riddle: What always runs but never walks, often murmurs, never talks, has a bed but never sleeps, has a mouth but never eats? Answer: A river

Fran Lindquist, HRSP (T)

MAD RIVER COMPLEX

Route Complex

Training Specialist Message

08/19/15

Incident Trainees*: It is never too late to check-in and register as a trainee for this incident. It is necessary to do so in order to document your progress on this assignment as a Trainee. Please make sure you check in with us and also check out during demobilization. We are here to help you with your questions and documentation as it relates to USFS 5109.17, California CICCS, NWCG 310-1, and CAL FIRE HB4039. You may also pick up ICS-225 forms to fill out in order to maintain currency in your position.

*Previous Mad River Complex Trainees:

You are now being tracked by the Route Complex Training Specialist. All of your documents and information have been passed over to us. If you did not check in at the Mad River Complex as a trainee, you need to do so with the TNSP in this camp as soon as possible. All trainees previously assigned to the Mad River Complex will need to check-out with the Training Specialist before you demob in order to document your training experience.

Rob Scott-TNSP
(949)292-3207
Rob.Scott@lacity.org

Debbie Walls-Trainee
(707)574-6496

Training Specialist is located on the lower level, North of the Dining Area in the last trailer box near the football field goal post.

ROUTE COMPLEX DEMOB

08/19/2015

O-55 0000 (FEMT) MAXWELL, TIMOTHY	O-117 0800 (DIVS) JAMES, ANTHONY C
O-9 0600 (HEQB) ARMSTRONG, JAMES	O-88 0800 (RADO) PALKKI, JULIE ANN
O-80 0600 (EQPM) FLEMING, RICK	O-10 0800 (HEQB) RIDLEY, JEREMY M
O-81 0600 (EQPM) MILLER, WALTER FRANKLIN	O-4 0800 (HEQB) SCOTT, STUART LEWIS
O-95 0600 (SEC2) WIECZOREK, ALEX	O-24 0800 (TFLD) SMITH, DONALD PAUL
O-8 0800 (HEQB) ANDERSON, BENJAMIN	O-20 0800 (TFLD) TOWNSEND, JOHN M
O-99 0800 (PIO2) BAILEY, KEVIN L	O-1 1200 (HEQB) STEENSMA, RICHARD
O-187 0800 (EQPM) BENSON, JONATHAN	O-2 1200 (HEQB) WRIGHT, BRADLEY D
O-22 0800 (TFLD) COLEY, GLEN RANKIN	

08/20/2015

C-32 0000 (CC) CHICO 27 CAMP CREW

O-96 0600 (SEC2) TETRAULT, CHRISTOPHER L

O-37 0800 (FOBS) HARRINGTON, RANDY

O-26 0800 (DIVS) HAWK, KEITH

O-28 0800 (TFLD) STONE, RYAN

O-85 1200 (RADO) COTE, KARYN M

O-56 1900 (FEMT) MCGRATH, BRIAN

Mad River Complex

08/19/2015

TENTATIVE RELEASE

CREWS

0800

C-25 (HC2I) CREW - T2IA - IRON MOUNTAIN
C-54 (CC) CREW - CAMP - PLACER 4

EQUIPMENT

0815

E-178 (ENG6) ENGINE - T6 - BLAZE RUNNERS 04
E-75.3 (ENG3) ENGINE - T3 - AZ-MAR - LIC#
E-145 (ENG3) ENGINE - T3 - MARTINEZ 316
E-73 (ES3) ENGINE - T3 - A1S - STRIKE TEAM

OVERHEAD

0830

O-85 (PIOF) WILSON, KEVIN M
O-216 (HEQB) MURIEEN, JASON E
O-123 (EQTR) NORDVIK, LINDA SUE

0845

O-104 (FALB) STEVENS, PHILIP
O-33 (SOF2) MOURTSEN, PETER
O-53 (SEC2) SNYDER, MARY ELLEN
O-151 (AOBD) KEESEE, JONATHAN

08/20/2015

TENTATIVE RELEASE

EQUIPMENT

0800

E-142 (ENG3) ENGINE - T3 - PHOENIX 131
E-181 (ENG6) ENGINE - T6 RED TRUCK
E-182 (ENG6) ENGINE - T6 TEAM WILDFIRE

0815

E-185 (ENG6) ENGINE - T6 - 008 - FIREMOG, LLC
E-193 (SKD1) SKIDDER - T1 - CRANE MILLS-0248
E-232 (WTS1) SOUTHERN OREGON WATER

0830

E-361 (ENG6) ENGINE - T6 - NMN5S0051 - NMS
E-382 (ENG6) ENGINE - T6 - NMLNF622 -
E-74 (ES3) ENGINE S/T - T3 - A2S

0845

E-75 (ES3) ENGINE S/T - T3 - A3S STRIKE
E-103 (GRD) ROAD GRADER - T2 - PRO-DUMP
E-195 (PU) TRANSPORTATION - STAKESIDE

0900

E-365 (ENG6) ENGINE - T6X - AZ-A3S - LIC# G897
E-183 (ENG6) ENGINE - T6 - GREY WOLF
E-367 (ENG6) ENGINE - T6 - NMFAD - E 2620

0915

E-364 (ENG6) ENGINE - T6X - AZ-A3S - LIC#

E-218 (MAST) WATERSHED RESEARCH &
E-363 (ENG6) ENGINE - T6 - NMSFC001 - K&B
0930

E-190 (WTS2) WT - T2 - DARRAH LOGGING 23
E-192 (SKD1) SKIDDER - T1 - JIM JOHNSON LOG
E-207 (WTS3) WATER TENDER - SUPPORT - T3 -
1000

E-188 (WTS2) WATER TENDER - SUPPORT - T1 -
E-191 (WTS2) WATER TENDER - T2 - DARRAH
E-76 (ES3) ENGINE - T3 - A2S - STRIKE TEAM
1015

E-378 (ENG6) ENGINE - T6 - NMADC001 - LANE

OVERHEAD

1015

O-347 (STEN) COOK, BARRY R
O-136 (READ) MARTIN, JASON S

1030

O-135 (READ) MOREY, PAUL S
O-134 (READ) WRIGHT, JASON
O-357 (SEC2) FERRO JR, HERBERT G

1045

O-109 (FEMT) GIBBONEY, CHRIS D
O-145 (EQPM) DOWD, JAMES D
O-191 (READ) KARUZAS, JEREMIAH

1100

O-180 (FEMP) BARRIOS, FLORENCIO J
O-174 (FEMT) KLEMOWICZ, ERIC
O-190 (STEN) LOEFFLER, MICHAEL PAUL

1115

O-142 (STEN) POLACEK, JEFF
O-206 (EQTR) MCDEVITT, LISA
O-236 (AREP) DONNELLY, STEVEN

1130

O-259 (READ) BEIDL, JACQUELINE
O-271 (FEMT) MUNTZ, TYLER T
O-171 (HMGB) RAGAN, MARK

1145

O-283 (FAL1) FALLER - NORTH ZONE FALLERS,
O-290 (TFLD) GREEN, CLINT
O-294 (FEMT) CARTHY, DEREK J

1200

O-413 (FELB) HAMRICK, GRANT D
O-147 (STEN) OBERRITER, JAMES M
O-176 (FEMP) HAMILTON, SCOTT

1700

O-127 (SECM) FRANCIS, REBECCA

Route & Mad River Complexes Phone List - 8/19/2015

<u>UNIT</u>	<u>LAND LINES</u>
COMMUNICATIONS	707-574-6390
DEMOB	707-574-6530
DEMOB FAX	707-574-6040
FAX	707-574-6506
FINANCE	707-574-6535
FINANCE FAX	707-574-6376
GISS (DEER CREEK)	530-680-1398
GSUL	707-574-6461
IMET	707-574-6537
NOT ASSIGNED	707-574-6501
OPERATIONS	707-574-6561
OPS/AIR OPS/RESL	707-574-6360
ORDERING	707-574-6439
ORDERING FAX	707-574-6180
PIO	707-574-6548
PIO	707-574-6539
PLANS	707-574-6041
READ YURT	707-574-6412
SUPPLY/ORDERING	707-574-6410
TNSP FAX	707-574-6490
TNSP TRAINING SP	707-574-6496
UNASSIGNED TRAILER	707-574-6481
