

ROUTE COMPLEX
CA-SRF-001476
MAD RIVER COMPLEX
CA-SRF-001433
IAP



DAY Sunday 0700-1900 August 23, 2015



Complacency

Numerous accidents have occurred due to allowing ourselves to become complacent in our everyday activity. Working safely is not easy, nor is it automatic. You have to work at it with the highest degree of awareness.

Stop for a moment and think of all the instances where you did become complacent. It happens to us because we perform many functions on an almost continuous basis. Many of our jobs are repetitive in nature, and the more we repeat what we are doing, the better the chance that we are becoming complacent without even realizing it. Therein lies the potential danger, the danger of complacency. We become complacent about our personal safety by repeated exposure to situations without consequence.

We take shortcuts and with the absence of consequences, cause us to become more lax about our personal safety, in other words we are becoming complacent.

Personal safety is not like a light switch that you can turn on or off. The personal safety switch must continuously be in the on position.

Just because we feel safe, does not mean we are safe. On the contrary, "feeling safe all the time", could be the biggest threat to our well being, because we are drifting into that complacent mode.


One key to avoid the complacency trap is to form "safety habits". Habits that you do over and over until they override your former unsafe behaviour and become automated.

Lets work in a manner that we ensure we do not fall into the complacency trap.



ICS Form 202 INCIDENT OBJECTIVES		1. INCIDENT NAME Route Complex Mad River Complex	2. DATE 8/22/15	3. TIME 1300
4. OPERATIONAL PERIOD (DATE/TIME) 8/23/2015 0700-1900				
5. GENERAL CONTROL OBJECTIVES FOR THE INCIDENT (INCLUDE ALTERNATIVES)				
<u>Management Objectives:</u>				
<i>Safety:</i>				
We will provide for Firefighter and Public Safety by managing risk based on exposure and probability of success, while protecting private property and other resource values.				
<i>Suppression Actions:</i>				
We will minimize suppression impacts to Archaeological Sites, Anadromous Fisheries, Water Quality, and spread of Invasive Weeds by implementing suppression tactics that follow Management Guidelines and Best Management Practices. We will utilize Resource Advisors to help identify sensitive sites and develop tactics to minimize/mitigate actions.				
<u>Leader's Intent:</u>				
<i>I expect the following:</i>				
<ul style="list-style-type: none"> • Treat everyone with respect. • Maintain and improve public relations with local communities and cooperators • All fires in the complex will be controlled using Full Suppression strategies (e.g. direct attack, indirect attack, point protection), based on safety to firefighters and the public. 				
6. WEATHER FORECAST FOR OPERATIONAL PERIOD - See Attached.				
7. GENERAL SAFETY MESSAGE - See Attached.				
8. ATTACHMENTS				
Organization List (ICS 203)	X	Safety Analysis (ICS 215a)		Base Camp Map
Weather Forecast	X	Medical Plan (ICS 206)	X	Travel Map
Fire Behavior Forecast	X	Communications Plan (ICS 205)	X	
Assignment List (ICS 204)	X	Finance Message		
Air Operations Summary (ICS 220)	X	Human Resource Message	X	Unit Log (ICS 214)
Safety Message	X	Training Message	X	X
9. PREPARED BY (PLANNING SECTION CHIEF) Jane Ingrebretson			10. APPROVED BY (INCIDENT COMMANDER) Doug Turman	

ORGANIZATION ASSIGNMENT LIST (ICS-203)

1. Incident Name: Route Complex / Mad River Complex		2. Operational Period: DAY		Date From: 8/23/2015 Time From: 0700		Date To: 8/23/2015 Time To: 1900	
3. Incident Commander(s) and Command Staff:				7. Operations Section:			
Incident Commander	DOUG TURMAN	Day Operations Chief	ANDY MITCHELL, TOM CABLE, AL KUTT, MIKE GRANGER (T),				
Deputy Incident Commander	WALLY BENNETT	Night Operations Chief	RICK FLOCH				
Unified Incident Commanders-Lassic Fire	DOUG TURMAN, MARK KENDALL	Planning Ops					
Safety Officer	DAN LECRONE, BRUCE MARTINEK, TIM BENEDICT (T)	ROUTE COMPLEX					
Public Information Officer	KIMBERLY NELSON; ANNE RHYS-SIKORA (T)		BRANCH I	DON SORENSEN			
Liaison Officer	SANDY LEACH; DELLORA GAUGER(T). JEFF WILLIS (T)	Division/Group	A	TERRY MCSHANE			
4. Agency/Organization Representatives:		Division/Group	C	STAN LOVAN, R.INGHRAM (T)			
Six Rivers N.F. Mad River Ranger District	DAN DILL	Division/Group	W	C. BUTLER, JONATHAN CLARKE (T)			
Shasta Trinity N.F.	SARAH TOMSKY	Division/Group	D	DIRK RODGERS, K. KRAFT (T)			
California Highway Patrol	TIM WILLOCK / TAMI MCCANLFFS	Division/Group	E/F	B. ENGELHARDT, D.GRIMES(T)			
BBW Associates New Island Capital	GREG BLOMSTROM SPENCER SHADLE						
CALFIRE	RHETT IMPERIALE; MARK RODGERS		BRANCH III	ROGER GOLDMAN			
Trinity County SO	JAKE HESS, RON WHITMAN	Division/Group	H/N/P	J.NELSON; K.KELLEY (T); J. SANOKI (T)			
Humboldt County SO	KERRY IRELAND						
Bureau of Indian Affairs	ERNESTO HURTADO						
California Cons. Corps	BEN HERBERT	MAD RIVER COMPLEX					
5. Planning Section:			LASSIC BRANCH I	SCOTT SCHUSTER, DENNIS KING, DEPUTY			
Chief	JANE INGEBRETSON	Division/Group	CONTINGENCY GROUP	ROBERT DE LA ROSA; STEPHEN PEREZ (T)			
Chief	STEVE GAUGER	Division/Group	Y	JOEY GALLION BRUCE JACKSON (T)			
Resources Unit	TRINI GARRISON, GARRETT SCHAIRER STEVE LORCH (T)	Division/Group	Z	ZACK COGLE, J. GUNNING (T), K. FOX – CALFIRE FIRING GRP			
Situation Unit	SEAN BORGAN						
Documentation Unit	VICKIE KITCHENS		LASSIC BRANCH II	PHIL PERKINS, DENNIS KING			
Demobilization Unit	REBECCA BULLS (T); DOUG HARDY	Division/Group	T	ANDREW LANG, JEB BACKE (T)			
Human Resources	CHUCK SANDAU	Division/Group	A	HAROLD KIBBE			
READ	BIRK ROSEMAN, DAVID IMMEKER, JENNIFER DYER –ARCHAEOLOGIST	Division/Group	B	RICHARD GRAEBER CRAIG WILLIAMS (T)			
Fire Behavior Analyst	TIM METZGER	Division/Group	LASSIC SPG	JESSE KNOX, TROY MUELLER (T)			
GISS	STEVE SNELL, TIMORY PEEL, ANDY REED;	Division/Group	GOBLER PICKETT GROUP				
Training Specialist	ROB SCOTT, DEBBIE WALLS (T)						
IMET	DAN BORSUM, MARY WISTER (T)						
Computer Specialist	STEVE SIMON, FRED JOHNSON						
6. Logistics Section:		Air Operations Branch					
Chief	HARV SKJERVEN		Air Ops Branch Director	D.BITTERMAN, L.CLARK (T)			
Chief	RUTH LEWIS		Air Attack Grp Supervisor	M.NUNEZ			
Security Manager	JAMES WATSON		Air Support Grp Supervisor	L.BARRETT			
Supply Unit	KEVIN SULLIVAN, STEVE BLATT	8. Finance/Administration Section:					
Facilities Unit	RYAN PITTS, STEVE FRICK	Chief	BERTALEE MOTTERN, SARAH LEE (T)				
Ground Support Unit	DON DESPAIN, JIM GOODWIN	Time Unit	TERESA CROW, DEANNA CRAWFORD (T)				
Communications Unit	MARK THRAILKILL, KARY MAVENCAMP	Comp/Claims Unit	SUZANNE VERNON				
Medical Unit	ROD SCHMIDT	Cost Unit	TANA FUHRMAN				
Food Unit	ROBIN JENKINS	Procurement Unit	LESLIE SOLBERG				
9. Date/Time Prepared: 8/22/15 1800		Prepared By: GARRETT SCHAIRER RESL		Signature: 			



INCIDENT WEATHER FORECAST



FORECAST NO: 14
 PREDICTION FOR: Day SHIFT
 SHIFT DATE STARTS: Sunday August 23, 2015
 FORECAST ISSUED: 1400 Saturday August 22, 2015

ROUTE AND MAD RIVER COMPLEXES
 UNIT: USFS Six Rivers & Shasta T NF
 SIGNED: Dan Borsum
 Incident Meteorologist

WEATHER DISCUSSION: *Increasing southerly winds Today through Monday*

The upper level winds will increase from the south-southwest, and these will cause ridgetop winds to increase today through Monday. The air mass will become more unstable today which will provide more mixing as well as weaken the inversion. Over the next 12-24 hours, expect smoke to be transported north as the southerly winds aloft increase. Otherwise, temperatures and RH's today will be similar to Saturday.

TODAY: Thin high clouds. Smoky in the morning

TEMPERATURE:	Below 3500ft 88-93F	3500-4500ft 85-90F	Abv 4500ft 80-85F
HUMIDITY:	Below 3500ft 20-25%	3500-4500ft 20-25%	Abv 4500ft 17-22%

20 FT WINDS:
 SLOPES/VALLEYS: Upslope/upvalley 3 -7 mph
 RIDGES: South 4-8 mph

TRANSPORT WIND: South 5-10 mph
 INVERSION: Weak inversion breaking around 1300

TONIGHT: Thin high clouds

TEMPERATURE:	Below 3500ft 55-60F	3500-4500ft 55-60F	Abv 4500ft 58-63F
HUMIDITY:	Below 3500ft 80-85%	3500-4500ft 60-65%	Abv 4500ft 45-50%

20-FOOT WIND:
 SLOPE/VALLEY: Downslope 2-4 mph
 RIDGETOP: South 5-10 mph

TRANSPORT WIND: South 10 mph


MONDAY: Partly cloudy.

TEMPERATURE:	Below 3500ft 85-90F	3500-4500ft 83-88F	Abv 4500ft 80-85F
HUMIDITY:	Below 3500ft 22-27%	3500-4500ft 22-27%	Abv 4500ft 19-24%

20 FT WINDS:
 SLOPES/VALLEYS: Upslope/upvalley 4 -8 mph.
 RIDGES: South 10-15 mph.

TRANSPORT WIND: South 12-18 mph
 INVERSION: Weak inversion breaking around 1300.

FIRE BEHAVIOR FORECAST

FORECAST NUMBER: #14	TYPE OF FIRE: Wildland Fire
FIRE NAME: Route Complex/Mad River Complex	OPERATIONAL PERIOD: Day 08/23/15
DATE ISSUED: 08/22/2015	TIME ISSUED: 2100 hours
UNIT: Six Rivers/Shasta-Trinity National Forest	SIGNED: Tim Metzger, FBAN 

INPUTS

WEATHER SUMMARY: See Attached Fire Weather Forecast

OUTPUTS

FIRE BEHAVIOR

Day Shift

Expect very similar conditions to what was experienced yesterday. A warm and dry air mass will be over the fire area today with a southerly wind component. The southern flow may begin to dominate the slope and valley winds and will increase as the week progresses. Surface fire and individual tree/group tree torching can be expected as the fire continues to back into the valley bottoms below 3500 ft. Areas of concern remain the south east and south west portions of the Lassic fire, and Division A, C, on the Johnson fire. Interior portions of the fire will continue to increase in activity as the day progresses and expect humidity's to remain low and begin to recover in the late evening. Pay attention to lifting of smoke and the scouring of valleys as the persistent smoke has tended to keep RH's higher and temps down. Snags will continue to pose problems and cross containment lines. There will be a high probability of spotting outside of control lines where slope and fuels align (upslope spread) or downwind of any significant column development (spotting of .5 miles). Pay attention to the winds today as portions of the fire will be exposed to a change in the wind direction especially with low forecasted humidity's.

1000 hour (heavy) fuels are calculated at 8-10%. Live woody is 2/3 cured and is becoming available to burn. Fire will carry through deciduous species when supported by concentrations of ground fuels in exposed areas (except north aspects). **Probability of ignition will be near 70% on exposed ridges and southerly aspects. Divisions in patrol status should patrol early and often with the change as new areas on the fire will be exposed to southerly winds**

Indicators for Increased Fire Activity

Relative Humidity <19%, Winds >6mph, Temperatures >90F, 1000 fuel moistures <14%,

FIRE BEHAVIOR: Route Complex

Division A,C,D, Primarily smoldering and creeping in the pilot creek drainage. Be on the lookout for undetected spots and areas of patchy burning on the interior of the fire. Expect any upslope spread to aggressively seek ridgelines. Burn out operations should take advantage of downslope winds in the late afternoon evening hours as fuels are at the lowest moistures and humidity's are on the rise. Winds will be southerly and may dominate the upslope/up valley winds on the ridgetops. Expect active surface fire and individual group tree torching in the south end of Division A, in the drainage bottoms.

Division E: Smoldering and creeping, Interior portions of the fire will increase in activity with the warmer and drier weather. Be on the lookout for spotting. Watch-out for fire weakened trees and snag hazards.

Division,W: Smoldering and creeping. Un-burned areas and interior portions have the potential to become more active than the previous two day. Be on the lookout for re-burn potential and patchy burned areas.

Division N,P F,H: Smoldering and creeping. Be on the lookout for burning snags and fire weakened trees. Interior islands may react and become active with the southerly flow and less shading from the smoke.

LASSIC FIRE:

BRANCH II The eastern portion of the fire will progressively back down slope into the Van Duzen creek drainage. Expect active backing under 3500 ft <2 ch/hr. The upper elevations will see individual tree torching and short sustained crown runs in the late afternoon when aligned with slope and fuels typically elevations above 3500 ft. Be on the lookout for rolling material on the steep slopes and the potential for a slope reversal. The southern portion of Branch II will see the greatest spread. Expect individual tree torching and short sustained crown runs on the exposed slopes and ridges. Fire will progress down ridgelines due to the extremely low RH and slop over into the valleys.

BRANCH I, little van dozen creek area, the fire will continue to back into the drainage. Be on the lookout for any fire that gets established on the western portion of the creek. Expect aggressive upslope spread toward containment lines characterized by short duration crown fire and individual group tree torching. Spotting of up to .5 miles can be expected. Division Z and Y should see favorable winds today with southerly push. Expect single and group tree torching and short intense crown runs where fuels and slope align. Winds will be favorable for firing operations

36 GROUP

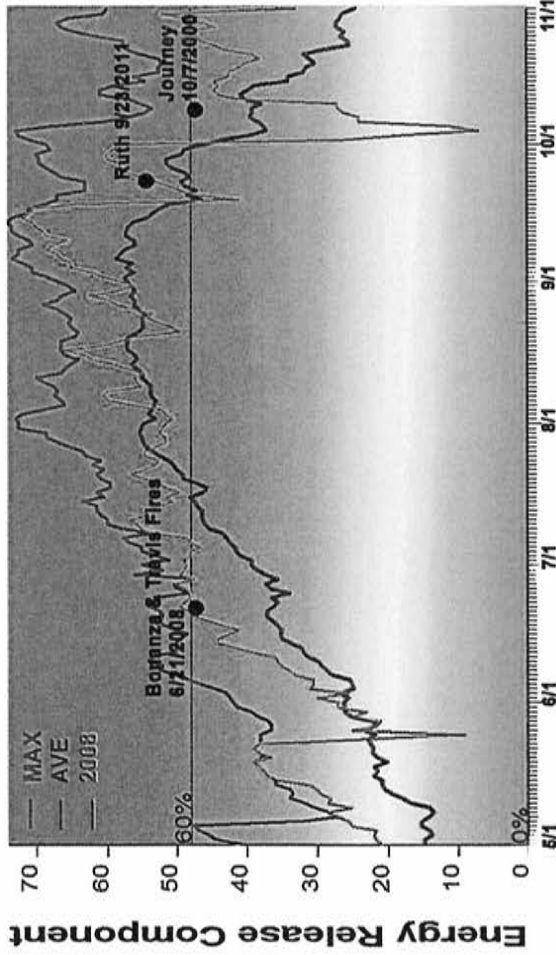
Be on the lookout for Rolling material, snags and fire weakened green trees. Interior creeping and smoldering.

AIR OPERATIONS:

Moderate inversion will affect air operations, but should begin to dissipate around 1300.

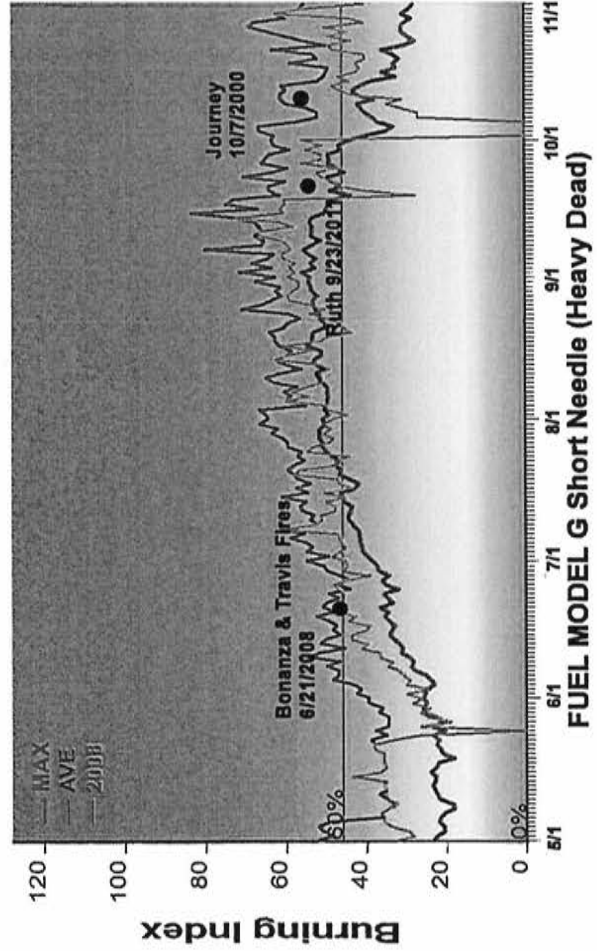
SAFETY: Don't get complacent and overlook the obvious. Complex terrain features and the interaction of localized weather patterns create a wide range of fire behavior conditions across each division. Study your terrain and track the weather trends to anticipate the conditions you will be challenged with to ensure your safety!

Fire Danger Rating Area 130 Energy Release Component



FUEL MODEL G Short Needle (Heavy Dead)

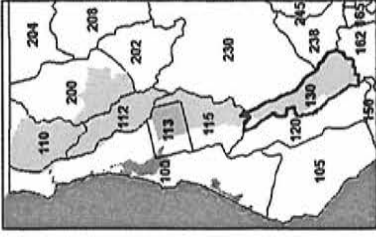
Fire Danger Rating Area 130 Burning Index



FUEL MODEL G Short Needle (Heavy Dead)

Fire Danger Areas 130

- * Mad River Ranger District
- * Six Rivers National Forest
- * NW CA - Region 5



Weather Stations Used (NWCG Standards):

- * 040507 Mad River
- * 040508 Ruth

Local Thresholds - WATCHOUT:

Combinations of any of these factors can greatly increase fire behavior: 20' Windspeed over 6 mph; RH less than 19%; Temperature over 90; 1000-hour Fuel Moisture less than 14. Large fires become more frequent when BI exceeds 46 and when ERC exceeds 48.

Graph Interpretation, Energy Release Component:

Maximum = Highest ERC by day for 2003-2014
Average = Shows Peak Fire Season
60% = 60th Percentile means 40% of days studied had an ERC above 48.

PAST EXPERIENCE | LOCAL KNOWLEDGE:

Wildfires become a problem @ 50 acres on the Six Rivers NF due to topography, fuels, and accessibility ('Large fires' = 50 acres). Large fires become more frequent when 1000 hour fuel moistures drop below 14, when BI exceeds 46, and when ERC exceeds 48 (large fires can and do occur at lower indices)

Afternoon winds W/NW along Ruth Lake Corridor greatly influence direction of fire spread in the area.

South Fork Mountain affects weather in the area: Funnel the wind and influences thunderstorm development and movement.

Other Watchouts not related to weather and indices; dangers associated with marijuana gardens and arson fires.

Graph Interpretation, Burning Index:

Maximum = Highest BI by day for 2003-2014
Average = Shows Peak Fire Season
60% = 60th Percentile means 40% of all days studied had a BI above 46

SAFETY MESSAGE

Route Complex - Mad River Complex

Sunday 23 August, 2015

Major Hazards

- The hazards we've been talking about are still with us. Take no short cuts; rely on your training and experience. Stay focused and keep your head in the game. Don't let the late stage of this incident allow you to become complacent.
- Cumulative Fatigue
- Can Do Attitude - Mission Oriented - Over extending beyond capabilities and staffing.

Changed or Changing Conditions

- Lack of change and repeated familiarity with assignment, work location, and travel routes may lead to unrecognized complacency.
- Late in your Tour Of Duty - Extended Tour Of Duty
- Crews/engines are spread thin (fewer people spread over larger area).

Mitigations

- Monitor weather and fire behavior forecasts. Listen for updates and alerts during your shift. Monitor the sky and local conditions in your work area. Check with observers/ lookouts, adjacent forces. Conduct regular Risk Assessment (IRPG Green section, page 1)
- Recognize the subtle effects fatigue can have on your performance. Take frequent breaks and pace yourself for the long haul. During your time off the line maximize your rest time to maintain your well being, health and performance.
- WE ARE FIREFIGHTERS! We are trained and conditioned to succeed and complete our assigned tasks. Part of our training is to know our own limits. What am/are I/We capable of doing? Don't over extend your training, skills, and capabilities. Know when to engage/disengage, and ask for help.



Lookout versus Witness: Being a lookout requires knowledge, attention to detail and maintaining and sharing Situational Awareness. Whether you are on an observation point or engaged directly in line activity you may be designated to perform as a lookout. Share what you know when you know it; provide timely advice and feedback. Failure to do so may lead to unintended consequences. If you don't properly perform as a lookout, you simply become a witness!





Dan LeCrone Tim Benedict Bruce Martinek David Smith (SOFR-T)

Incident Safety Officers

Division/Group Assignment List (ICS 204 WF)

1. Incident Name:			3.			
ROUTE COMPLEX			Branch:		Division/Group:	
2. Operational Period: DAY			I		A	
Date/Time From: 08/23/2015 0700 SUN		Date/Time To: 08/23/2015 1900 SUN				
4. Operations Personnel						
OPERATIONS CHIEF		ANDREW B MITCHELL TOM CABLE		BRANCH DIRECTOR		
				DON E SORENSEN		
DIVISION/GROUP SUPERVISOR		TERRY MCSHANE		SAFETY OFFICER		
				DANIEL D LECRONE BRUCE ARTHUR MARTINEK		
5. Resources Assigned this Period						
Strike Team / Task Force / Resource Designator		LWD	Leader	Number Persons	Drop Off PT./Time	Pick Up PT./Time
HC1 TALLAC IHC C-129		09/01	SANDERS	19	ICP/0700	ICP/1900
HC2IA TANANA CHIEFS C-131		08/30	JAMES LUDECKER	20	ICP/0700	ICP/1900
HC1 SANTA BARBARA CNTY 1-1 T1 C-91		08/27	DARRON MAFI	14	ICP/1200	ICP/2400
ENG3 PAGOSA FPD - BRUSH 4 E-259		08/25	STEVEN VOORHIS	3	ICP/1200	ICP/2400
FUM MARBLE MOUNTAIN O-343		08/30	ZEKE JONES	10	ICP/0700	ICP/1900
TFLD (T)		08/28	ROBERT GIOVANNETTI O303	1	ICP/0700	ICP/1900
ENG3 RATON FD - E1774 E-213		08/28	CALABRO	3	ICP/0700	ICP/1900
ENG3 BASALT ENGINE 40 E-233		08/25	BAILEY	3	ICP/0700	ICP/1900
ENG6 T6 SUN VALLEY 65 E-12		08/24	MICHAEL FRANCO	3	ICP/0700	ICP/1900
WTS2 KISER CONSTRUCTION 955 E-120		08/19	KYLE KISER	2	ICP/0700	ICP/1900
WTS1 BENS WATER TENDER E-97		08/29	GREG CARTER	1	ICP/0700	ICP/1900
ENG3 UPPER PINE BRUSH 60 E-263		08/25	PETER STOCKWELL	3	ICP/0700	ICP/1900
ENG6 R. CONSTRUCTION E311		08/25	RICHARD DEROCHE	3	ICP/0700	ICP/1900
ENG3 DURANGO FIRE- BRUSH 31 E-260		08/25	SCOTT NELSON	3	ICP/0700	ICP/1900
ENG3 PINE E413 E-252		09/02	SCOTT HARRIS	3	ICP/0700	ICP/1900
ENG4 PATRICK ENVIRONMENTAL 98 E-277		08/30	CODY RIGDON	1	ICP/0700	ICP/1900
WTS1 PRECISION TOWING E-197		08/29	LARRY JENSEN	2	ICP/0700	ICP/1900
8. Division/Group Communication Summary						
Function	Channel	RX Frequency N/W	RX Tone/NAC	TX Frequency N/W	TX Tone/NAC	Mode
COMMAND	NIFC C6	168.4750	156.7	173.8125	156.7	A
COMMAND	NIFC C37	172.5500	156.7	162.7750	156.7	A
COMMAND	NIFC C9	170.0125	156.7	165.2500	156.7	A
TACTICAL	R5 T5	167.1125	156.7	167.1125	0	A
AIR TO GROUND	COMMAND A-G 1	165.9875	0.0	165.9875	0.0	A
AIR TO GROUND	TACTICAL A-G 2	167.0625	0.0	167.0625	0.0	A
AIR GUARD	GUARD	168.6250	0.0	168.6250	110.9	A
9. Prepared By (Resource Unit Leader)		Approved By (Planning Section Chief)			Date	Time
STEVE LORCH 					08/21/2015	2000

Division/Group Assignment List (ICS 204 WF)

1. Incident Name:			3.			
ROUTE COMPLEX			Branch:		Division/Group:	
2. Operational Period: DAY			I		A	
Date/Time From: 08/23/2015 0700 SUN		Date/Time To: 08/23/2015 1900 SUN				
4. Operations Personnel						
OPERATIONS CHIEF		ANDREW B MITCHELL TOM CABLE		BRANCH DIRECTOR		
				DON E SORENSEN		
DIVISION/GROUP SUPERVISOR		TERRY MCSHANE		SAFETY OFFICER		
				DANIEL D LECRONE BRUCE ARTHUR MARTINEK		
5. Resources Assigned this Period						
Strike Team / Task Force / Resource Designator		LWD	Leader	Number Persons	Drop Off PT./Time	Pick Up PT./Time
STEN		08/24	DWAYNE JOHNSON O-202	1	ICP/0700	ICP/1900
FAL1		08/25	G. HARRISON, JR. O-128	1	ICP/0700	ICP/1900
FAL1		08/25	TIM PAFFORD O-125	1	ICP/0700	ICP/1900
FELB		08/26	ROBERT SCHOBER O-258	1	ICP/0700	ICP/1900
SOFR		08/27	TRISTAN FLUHARTY O-217	1	ICP/0700	ICP/1900
FAL1 MODULE - FALLER - 008 - BARRIER LOGGING - BARRIERLOG M O-265		08/26		2	ICP/0700	ICP/1900
DO22 ATLAS PEAK EQUIPMENT E-27 (EXT PENDING)		08/26		2	ICP/0700	ICP/1900
CHIP SAND CREEK FIRE LLC - 68647 E-186		08/28		2	ICP/0700	ICP/1900
WTS2 DARRAH LOGGING - JOHN E-119		08/30		1	ICP/0700	ICP/1900
TFLD JOHN STEBNER O-27		08/27	JOHN STEBNER	1	ICP/0700	ICP/1900
FEMT PAUL KOZIK O-445		09/03	PAUL KOZIK	1	ICP/0700	ICP/1900
FEMT BRAD PALMER O-457		09/04	BRAD PALMER	1	ICP/0700	ICP/1900
FEMT ERIC ZANE O-455		09/04	ERIC ZANE	1	ICP/0700	ICP/1900
6. Control Operations/Work Assignments:						
<ul style="list-style-type: none"> Continue prep work on 2N12, 2N14, and dozer line for burnout operations Continue burnout operations on 2N12 towards A/C break as conditions allow. Continue chipping operations on the 2N12 Rd. 						
8. Division/Group Communication Summary						
Function	Channel	RX Frequency N/W	RX Tone/NAC	TX Frequency N/W	TX Tone/NAC	Mode
COMMAND	NIFC C6	168.4750	156.7	173.8125	156.7	A
COMMAND	NIFC C37	172.5500	156.7	162.7750	156.7	A
COMMAND	NIFC C9	170.0125	156.7	165.2500	156.7	A
TACTICAL	R5 T5	167.1125	156.7	167.1125	0	A
AIR TO GROUND	COMMAND A-G 1	165.9875	0.0	165.9875	0.0	A
AIR TO GROUND	TACTICAL A-G 2	167.0625	0.0	167.0625	0.0	A
AIR GUARD	GUARD	168.6250	0.0	168.6250	110.9	A
9. Prepared By (Resource Unit Leader)			Approved By (Planning Section Chief)		Date	Time
STEVE LORCH 					08/21/2015	2000

Division/Group Assignment List (ICS 204 WF)

1. Incident Name:		3.	
ROUTE COMPLEX		I	A
2. Operational Period: DAY			
Date/Time From: 08/23/2015 0700	SUN	Date/Time To: 08/23/2015 1900	SUN
4. Operations Personnel			
OPERATIONS CHIEF	ANDREW B MITCHELL TOM CABLE	BRANCH DIRECTOR	DON E SORENSEN
DIVISION/GROUP SUPERVISOR	TERRY MCSHANE	SAFETY OFFICER	DANIEL D LECRONE BRUCE ARTHUR MARTINEK

7. Special Instructions:



- Leaving ICP to line; Use Route 1. Return to ICP via Road 412.
- Watch for increased local traffic.
- Back haul trash. Track all water used from water points. Provide daily weather observations.
- YELLOW AND WHITE STRIPED FLAGGING WITH RED OR PINK FLAGGING FOR VISIBILITY MEAN NO DOZER WORK.

8. Division/Group Communication Summary



Function	Channel	RX Frequency N/W	RX Tone/NAC	TX Frequency N/W	TX Tone/NAC	Mode
COMMAND	NIFC C6	168.4750	156.7	173.8125	156.7	A
COMMAND	NIFC C37	172.5500	156.7	162.7750	156.7	A
COMMAND	NIFC C9	170.0125	156.7	165.2500	156.7	A
TACTICAL	R5 T5	167.1125	156.7	167.1125	0	A
AIR TO GROUND	COMMAND A-G 1	165.9875	0.0	165.9875	0.0	A
AIR TO GROUND	TACTICAL A-G 2	167.0625	0.0	167.0625	0.0	A
AIR GUARD	GUARD	168.6250	0.0	168.6250	110.9	A

9. Prepared By (Resource Unit Leader) STEVE LORCH	Approved By (Planning Section Chief) 	Date 08/21/2015	Time 2000
---	---	---------------------------	---------------------

Division/Group Assignment List (ICS 204 WF)

1. Incident Name:			3.			
ROUTE COMPLEX			Branch:		Division/Group:	
2. Operational Period: DAY			I		C	
Date/Time From: 08/23/2015 0700 SUN		Date/Time To: 08/23/2015 1900 SUN				
4. Operations Personnel						
OPERATIONS CHIEF		ANDREW B MITCHELL TOM CABLE		BRANCH DIRECTOR		DON E SORENSEN
DIVISION/GROUP SUPERVISOR		STAN M LOVAN RICHARD L INGRAM (T)		SAFETY OFFICER		DANIEL D LECRONE BRUCE ARTHUR MARTINEK
5. Resources Assigned this Period						
Strike Team / Task Force / Resource Designator		LWD	Leader	Number Persons	Drop Off PT./Time	Pick Up PT./Time
CRW1 DEL ROSA - C-60 (MR)		08/24	NEIL GAMBOA	21	SPIKE CAMP/0700	SPIKE CAMP/1900
ENG3 PALOMINAS FIRE DISTRICT E-231		08/25	NADE GALLIGAN	5	SPIKE CAMP/0700	SPIKE CAMP/1900
ENG3 ASPEN E3 E-232		08/25	KENNETH A JOSSELYN	3	SPIKE CAMP/0700	SPIKE CAMP/1900
ENG6 UTAH FIRE E603 E-238		08/25	ISRAEL JUSTICE	3	SPIKE CAMP/0700	SPIKE CAMP/1900
ENG3 SUMMIT E235 E-235		08/25	FERNANDO HERNANDEZ	3	SPIKE CAMP/0700	SPIKE CAMP/1900
ENG3 DIVIDE FPD 4 E-262		08/26	STEPHEN MENZ	4	SPIKE CAMP/0700	SPIKE CAMP/1900
T3 S/T 4075C E-306		08/31	PAUL LOHAN - STEN		SPIKE CAMP/0700	SPIKE CAMP/1900
WT3 NORTHSIDE MOBILE SERVICES E-207		08/23		6	SPIKE CAMP/0700	SPIKE CAMP/1900
CHIP T3 VAVRUSA E-187		08/25	STAFFORD	1	SPIKE CAMP/0700	SPIKE CAMP/1900
CHIP WYEAST FORESTRY MGMT E-189		08/26		2	SPIKE CAMP/0700	SPIKE CAMP/1900
FELB		08/24	RAMON MOTA (T) O-280	1	SPIKE CAMP/0700	SPIKE CAMP/1900
FELB		08/24	MATT STROM O-255	1	SPIKE CAMP/0700	SPIKE CAMP/1900
FAL1		08/22	A&F ENTERPRISES - 4029 O-154	2	SPIKE CAMP/0700	SPIKE CAMP/1900
FAL1		08/28	STEVE BURKE O-294.1	1	SPIKE CAMP/0700	SPIKE CAMP/1900
FAL2		08/28	CHANCE FILLMER O-284	1	SPIKE CAMP/0700	SPIKE CAMP/1900
FAL2		08/28	RANDALL ALAN SKUTCHAN O-282	1	SPIKE CAMP/0700	SPIKE CAMP/1900
READ		08/22	ROBERT HEATH BAILEY O-226	1	SPIKE CAMP/0700	SPIKE CAMP/1900
8. Division/Group Communication Summary						
Function	Channel	RX Frequency N/W	RX Tone/NAC	TX Frequency N/W	TX Tone/NAC	Mode
COMMAND	NIFC C6	168.4750	156.7	173.8125	156.7	A
COMMAND	NIFC C37	172.5500	156.7	162.7750	156.7	A
COMMAND	NIFC C9	170.0125	156.7	165.2500	156.7	A
TACTICAL	VTAC 12	154.4525	156.7	154.4525	156.7	A
AIR TO GROUND	COMMAND A-G 1	165.9875	0.0	165.9875	0.0	A
AIR TO GROUND	TACTICAL A-G 2	167.0625	0.0	167.0625	0.0	A
AIR GUARD	GUARD	168.6250	0.0	168.6250	110.9	A
9. Prepared By (Resource Unit Leader)			Approved By (Planning Section Chief)		Date	Time
STEVE LORCH 					08/21/2015	2000

Division/Group Assignment List (ICS 204 WF)

1. Incident Name:			3.			
ROUTE COMPLEX			Branch: I		Division/Group: C	
2. Operational Period: DAY						
Date/Time From: 08/23/2015 0700 SUN		Date/Time To: 08/23/2015 1900 SUN				
4. Operations Personnel						
OPERATIONS CHIEF		ANDREW B MITCHELL TOM CABLE		BRANCH DIRECTOR		DON E SORENSEN
DIVISION/GROUP SUPERVISOR		STAN M LOVAN RICHARD L INGRAM (T)		SAFETY OFFICER		DANIEL D LECRONE BRUCE ARTHUR MARTINEK
5. Resources Assigned this Period						
Strike Team / Task Force / Resource Designator		LWD	Leader	Number Persons	Drop Off PT./Time	Pick Up PT./Time
EXCA LUKE ANDREWS 02 E-247		08/31	DON ANDREWS	2	SPIKE CAMP/0700	SPIKE CAMP/1900
SOF2		08/24	JOHN MICHAEL MCGEE O-76	1	SPIKE CAMP/0700	SPIKE CAMP/1900
WTS2 DOLCINI DAIRY R&E - 4178 E-192		08/22	JIM HORNER	2	SPIKE CAMP/0700	SPIKE CAMP/1900
WTS2 BEN'S TENDER 26 E-296		08/30	CARL HALE	1	SPIKE CAMP/0700	SPIKE CAMP/1900
FEMP		08/24	BUZZ EVERETT OLSON O-239	1	SPIKE CAMP/0700	SPIKE CAMP/1900
FEMT PAUL KOZIK O-445		09/03	PAUL KOZIK	1	SPIKE CAMP/0700	SPIKE CAMP/1900
FEMT ERIC ZANE O-455		09/04	ERIC ZANE	1	SPIKE CAMP/0700	SPIKE CAMP/1900
FEMP BUZZ EVERETT OLSON O-239		08/31	BUZZ EVERETT OLSON	1	SPIKE CAMP/0700	SPIKE CAMP/1900
6. Control Operations/Work Assignments:						
<ul style="list-style-type: none"> • Continue prepping along Pilot Ridge Road. • Monitor fire edge along Pilot Creek for spots across creek. • Hold check line at D/C break near Owl Creek. • Assess opportunity to go direct from Div. D/C break south around Owl Creek. • Begin planning and installing plumbing needs preparing for burnout of indirect line. 						
7. Special Instructions:						
<ul style="list-style-type: none"> • Leaving ICP to Line, use Route 1. Return to ICP via 412 Rd. Watch for increased local traffic. • Back haul trash. • Track all water use from water points. Provide daily weather observations. 						
8. Division/Group Communication Summary						
Function	Channel	RX Frequency N/W	RX Tone/NAC	TX Frequency N/W	TX Tone/NAC	Mode
COMMAND	NIFC C6	168.4750	156.7	173.8125	156.7	A
COMMAND	NIFC C37	172.5500	156.7	162.7750	156.7	A
COMMAND	NIFC C9	170.0125	156.7	165.2500	156.7	A
TACTICAL	VTAC 12	154.4525	156.7	154.4525	156.7	A
AIR TO GROUND	COMMAND A-G 1	165.9875	0.0	165.9875	0.0	A
AIR TO GROUND	TACTICAL A-G 2	167.0625	0.0	167.0625	0.0	A
AIR GUARD	GUARD	168.6250	0.0	168.6250	110.9	A
9. Prepared By (Resource Unit Leader)			Approved By (Planning Section Chief)		Date	Time
STEVE LORCH 					08/21/2015	2000

Division/Group Assignment List (ICS 204 WF)

1. Incident Name:		3.	
ROUTE COMPLEX		I	C
2. Operational Period: DAY			
Date/Time From: 08/23/2015 0700	SUN	Date/Time To: 08/23/2015 1900	SUN
4. Operations Personnel			
OPERATIONS CHIEF	ANDREW B MITCHELL TOM CABLE	BRANCH DIRECTOR	DON E SORENSEN
DIVISION/GROUP SUPERVISOR	STAN M LOVAN RICHARD L INGRAM (T)	SAFETY OFFICER	DANIEL D LECRONE BRUCE ARTHUR MARTINEK

7. Special Instructions:



- YELLOW AND WHITE STRIPED FLAGGING WITH RED OR PINK FLAGGING FOR VISIBILITY MEAN NO DOZER WORK.

8. Division/Group Communication Summary						
---	--	--	--	--	--	--



Function	Channel	RX Frequency N/W	RX Tone/NAC	TX Frequency N/W	TX Tone/NAC	Mode
COMMAND	NIFC C6	168.4750	156.7	173.8125	156.7	A
COMMAND	NIFC C37	172.5500	156.7	162.7750	156.7	A
COMMAND	NIFC C9	170.0125	156.7	165.2500	156.7	A
TACTICAL	VTAC 12	154.4525	156.7	154.4525	156.7	A
AIR TO GROUND	COMMAND A-G 1	165.9875	0.0	165.9875	0.0	A
AIR TO GROUND	TACTICAL A-G 2	167.0625	0.0	167.0625	0.0	A
AIR GUARD	GUARD	168.6250	0.0	168.6250	110.9	A

9. Prepared By (Resource Unit Leader) STEVE LORCH	Approved By (Planning Section Chief) 	Date 08/21/2015	Time 2000
---	---	---------------------------	---------------------



Division/Group Assignment List (ICS 204 WF)

1. Incident Name:			3.			
ROUTE COMPLEX			I		W	
2. Operational Period: DAY			I		W	
Date/Time From: 08/23/2015 0700	SUN	Date/Time To: 08/23/2015 1900				
4. Operations Personnel						
OPERATIONS CHIEF		ANDREW B MITCHELL TOM CABLE		BRANCH DIRECTOR		DON E SORENSEN
DIVISION/GROUP SUPERVISOR		C. BUTLER J. CLARK (T)		SAFETY OFFICER		DANIEL D LECRONE BRUCE ARTHUR MARTINEK
5. Resources Assigned this Period						
Strike Team / Task Force / Resource Designator	LWD	Leader	Number Persons	Drop Off PT./Time	Pick Up PT./Time	
STEN	08/20	MARK E EVANS O-203	1	ICP/0700	ICP/1900	
ENG3 NORTH LYONS 61 E-158	08/31	JOHNNY CRISCIONE	3	ICP/0700	ICP/1900	
WTS2 DANIEL OILAR E-121	08/21	GARY HEMSTED	1	ICP/0700	ICP/1900	
WTS2 HARRIS JR, ARNOLD E - 46 E-193	08/22		2	ICP/0700	ICP/1900	
DOZ2 RONALD HUMPHREY DOZER E-131	08/21		1	ICP/0700	ICP/1900	
EXCA KEN'S WATER EXCAVATOR E-200	08/21		1	ICP/0700	ICP/1900	
GRD PRO DUMP EXCAVATING E-148	08/18		1	ICP/0700	ICP/1900	
FAL2	08/28	EDDIE L BENAVIDES O-308	1	ICP/0700	ICP/1900	
FAL1	08/22	VOLCANO CREEK O-155	2	ICP/0700	ICP/1900	
FELB	08/27	DANIEL L HINSON O-286	1	ICP/0700	ICP/1900	
FAL1	08/22	AAA TREE SERVICE O-153	2	ICP/0700	ICP/1900	
TFLD	08/24	JONATHON F KNAPPER O-316	1	ICP/0700	ICP/1900	
HEQB	08/25	DAVID RABON COMINGDEER O-319	1	ICP/0700	ICP/1900	
FEMT	08/25	ANTHONY CHAPMAN O-276	1	ICP/0700	ICP/1900	
FEMP	08/25	DARIN MUCHMORE O-205	1	ICP/0700	ICP/1900	
SOFR	08/24	DONALD R BERGSTRAND O-211	1	ICP/0700	ICP/1900	
8. Division/Group Communication Summary						
Function	Channel	RX Frequency N/W	RX Tone/NAC	TX Frequency N/W	TX Tone/NAC	Mode
COMMAND	NIFC C6	168.4750	156.7	173.8125	156.7	A
COMMAND	NIFC C37	172.5500	156.7	162.7750	156.7	A
COMMAND	NIFC C9	170.0125	156.7	165.2500	156.7	A
TACTICAL	VTAC 13	158.7375	156.7	158.7375	156.7	A
AIR TO GROUND	COMMAND A-G 1	165.9875	0.0	165.9875	0.0	A
AIR TO GROUND	TACTICAL A-G 2	168.6250	0.0	168.6250	0.0	A
AIR GUARD	GUARD	168.6250	0.0	168.6250	110.9	A
9. Prepared By (Resource Unit Leader)			Approved By (Planning Section Chief)		Date	Time
STEVE LORCH 					08/21/2015	2000

Division/Group Assignment List (ICS 204 WF)

1. Incident Name:			3.			
ROUTE COMPLEX			Branch:		Division/Group:	
2. Operational Period: DAY			I		W	
Date/Time From: 08/23/2015 0700 SUN		Date/Time To: 08/23/2015 1900 SUN				
4. Operations Personnel						
OPERATIONS CHIEF		ANDREW B MITCHELL TOM CABLE		BRANCH DIRECTOR		
				DON E SORENSEN		
DIVISION/GROUP SUPERVISOR		C. BUTLER J. CLARK (T)		SAFETY OFFICER		
				DANIEL D LECRONE BRUCE ARTHUR MARTINEK		
5. Resources Assigned this Period						
Strike Team / Task Force / Resource Designator		LWD	Leader	Number Persons	Drop Off PT./Time	Pick Up PT./Time
READ		08/26	ANDREW B REUTHER O-208	1	ICP/0700	ICP/1900
READ		08/25	DAVID R IMMEKER O-72	1	ICP/0700	ICP/1900
DOZ2 BRAD INGRAM DOZER E-28		08/30		1	ICP/0700	ICP/1900
6. Control Operations/Work Assignments:						
<ul style="list-style-type: none"> Engines will continue to mop up and secure line from DP 50 to DP 56 100 feet in. Fallers will continue to snag Route 1 Road to the north as well as the fireline for mop up.. Heavy equipment and tenders will support operations as needed. Continue to support Division A as necessary. 						
7. Special Instructions:						
<ul style="list-style-type: none"> Leaving ICP to line; Use Route 1. Return to ICP via Road 412. Watch for increased local traffic. Back haul trash. Track all water used from water points. Provide daily weather observations. YELLOW AND WHITE STRIPED FLAGGING WITH RED OR PINK FLAGGING FOR VISIBILITY MEAN NO DOZER WORK. 						
8. Division/Group Communication Summary						
Function	Channel	RX Frequency N/W	RX Tone/NAC	TX Frequency N/W	TX Tone/NAC	Mode
COMMAND	NIFC C6	168.4750	156.7	173.8125	156.7	A
COMMAND	NIFC C37	172.5500	156.7	162.7750	156.7	A
COMMAND	NIFC C9	170.0125	156.7	165.2500	156.7	A
TACTICAL	VTAC 13	158.7375	156.7	158.7375	156.7	A
AIR TO GROUND	COMMAND A-G 1	165.9875	0.0	165.9875	0.0	A
AIR TO GROUND	TACTICAL A-G 2	168.6250	0.0	168.6250	0.0	A
AIR GUARD	GUARD	168.6250	0.0	168.6250	110.9	A
9. Prepared By (Resource Unit Leader)			Approved By (Planning Section Chief)		Date	Time
STEVE LORCH 					08/21/2015	2000

Division/Group Assignment List (ICS 204 WF)

1. Incident Name:			3.			
ROUTE COMPLEX			Branch:		Division/Group:	
2. Operational Period: DAY			I		D	
Date/Time From: 08/23/2015 0700 SUN		Date/Time To: 08/23/2015 1900 SUN				
4. Operations Personnel						
OPERATIONS CHIEF		ANDREW B MITCHELL TOM CABLE		BRANCH DIRECTOR	DON E SORENSEN	
DIVISION/GROUP SUPERVISOR		DIRK RODGERS KIRK KRAFT (T)		SAFETY OFFICER	DANIEL D LECRONE BRUCE ARTHUR MARTINEK	
5. Resources Assigned this Period						
Strike Team / Task Force / Resource Designator		LWD	Leader	Number Persons	Drop Off PT./Time	Pick Up PT./Time
HC2I YUKON FIRE CREW C-132		08/25	CHARLES NED	20	SPIKE CAMP/0700	SPIKE CAMP/1900
TFLD (T)			JACOB BIRDELL O-304	1	SPIKE CAMP/0700	SPIKE CAMP/1900
WTS2 TIM THOMPSON - 241302 E-125		09/04		1	SPIKE CAMP/0700	SPIKE CAMP/1900
WTS2 LEE TRAYNHAM TRUCKING E-124		09/03		2	SPIKE CAMP/0700	SPIKE CAMP/1900
WTS2 H&H FEEDERS - 880000 E-194		08/22		2	SPIKE CAMP/0700	SPIKE CAMP/1900
WTS2 JOHN SEMPLE CATTLELACK R E-220		08/24		1	SPIKE CAMP/0700	SPIKE CAMP/1900
HEQB		08/26	TERRY L BEATY O-318	1	SPIKE CAMP/0700	SPIKE CAMP/1900
DOZ2 PARKS CONSTRUCTION E-214		08/24		2	SPIKE CAMP/0700	SPIKE CAMP/1900
FAL1 A & F ENTERPRISES O-124		08/24		1	SPIKE CAMP/0700	SPIKE CAMP/1900
FAL1 JAMISON GENERAL LAND MANAGEMENT O-151		08/26		2	SPIKE CAMP/0700	SPIKE CAMP/1900
FEMP		08/24	JARED ABBOTT O-281	1	SPIKE CAMP/0700	SPIKE CAMP/1900
FEMT		08/25	THOMAS WATSON O-277	1	SPIKE CAMP/0700	SPIKE CAMP/1900
SOF2		08/24	JOHN MICHAEL MCGEE O-76	1	SPIKE CAMP/0700	SPIKE CAMP/1900
FELB		08/29	JEREMY M ROSE O-307	1	SPIKE CAMP/0700	SPIKE CAMP/1900
FAL1 CECIL LOGGING, INC. O-152 ON R&R		08/22		1	SPIKE CAMP/0700	SPIKE CAMP/1900
TFLD		09/04	ROBERT G THORP O-409	1	SPIKE CAMP/0700	SPIKE CAMP/1900
ARCH ZACHARIAH CAIN RODRIGUEZ O-111		08/27		1		
6. Control Operations/Work Assignments:						
8. Division/Group Communication Summary						
Function	Channel	RX Frequency N/W	RX Tone/NAC	TX Frequency N/W	TX Tone/NAC	Mode
COMMAND	NIFC C6	168.4750	156.7	173.8125	156.7	A
COMMAND	NIFC C37	172.5500	156.7	162.7750	156.7	A
COMMAND	NIFC C9	170.0125	156.7	165.2500	156.7	A
AIR TO GROUND	A-G 1 COMMAND	165.9875	0.0	165.9875	0.0	A
AIR TO GROUND	A-G 2 TACTICAL	167.0625	0.0	167.0525	0.0	A
TACTICAL	7	154.2650	156.78	154.2650	156.7	A
9. Prepared By (Resource Unit Leader)		Approved By (Planning Section Chief)		Date	Time	
MARK DRAPER 				08/22/2015	2200	

Division/Group Assignment List (ICS 204 WF)



1. Incident Name:		3.	
ROUTE COMPLEX		Branch:	Division/Group:
2. Operational Period: DAY		I	D
Date/Time From: 08/23/2015 0700	SUN	Date/Time To: 08/23/2015 1900	SUN
4. Operations Personnel			
OPERATIONS CHIEF	ANDREW B MITCHELL TOM CABLE	BRANCH DIRECTOR	DON E SORENSEN
DIVISION/GROUP SUPERVISOR	DIRK RODGERS KIRK KRAFT (T)	SAFETY OFFICER	DANIEL D LECRONE BRUCE ARTHUR MARTINEK
6. Control Operations/Work Assignments:			
<ul style="list-style-type: none"> • Continue mop up operations along Route 1.. • Hold check line from DP 104 to Owl Creek. 			
7. Special Instructions:			
<ul style="list-style-type: none"> • Leaving ICP to the line use Route 1 - Return to ICP via Rd 412 • Watch for increased local traffic • Back haul trash. • Track all water used from water points. Provide daily weather observations. • YELLOW AND WHITE STRIPED FLAGGING WITH RED OR PINK FLAGGING FOR VISIBILITY MEAN NO DOZER WORK. 			

8. Division/Group Communication Summary

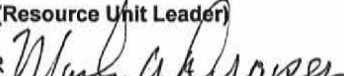

Function	Channel	RX Frequency N/W	RX Tone/NAC	TX Frequency N/W	TX Tone/NAC	Mode
COMMAND	NIFC C6	168.4750	156.7	173.8125	156.7	A
COMMAND	NIFC C37	172.5500	156.7	162.7750	156.7	A
COMMAND	NIFC C9	170.0125	156.7	165.2500	156.7	A
AIR TO GROUND	A-G 1 COMMAND	165.9875	0.0	165.9875	0.0	A
AIR TO GROUND	A-G 2 TACTICAL	167.0625	0.0	167.0525	0.0	A
TACTICAL	7	154.2650	156.78	154.2650	156.7	A

9. Prepared By (Resource Unit Leader)	Approved By (Planning Section Chief)	Date	Time
MARK DRAPER <i>Mark A Draper</i>	<i>[Signature]</i>	08/22/2015	2200



Division/Group Assignment List (ICS 204 WF)

1. Incident Name:			3.			
ROUTE COMPLEX			Branch:		Division/Group:	
2. Operational Period: DAY			I		E/F	
Date/Time From: 08/23/2015 0700 SUN		Date/Time To: 08/23/2015 1900 SUN				
4. Operations Personnel						
OPERATIONS CHIEF		ANDREW B MITCHELL TOM CABLE		BRANCH DIRECTOR		DON E SORENSEN
DIVISION/GROUP SUPERVISOR		BENJAMIN L ENGELHARDT DREW GRIMES (T)		SAFETY OFFICER		DANIEL D LECRONE BRUCE ARTHUR MARTINEK
5. Resources Assigned this Period						
Strike Team / Task Force / Resource Designator		LWD	Leader	Number Persons	Drop Off PT./Time	Pick Up PT./Time
ENG3 EAGAR 1661 E-236		08/25		3	DP 80/0800	ICP/1900
FAL1 MODULE - FALLER - MILLER WOOD PRODUCTS O-150		08/22	ON R & R	2	DP 80/0800	ICP/1900
ENG3 SIX RIVERS NF- E333 E-227		08/24		5	DP 80/0800	ICP/1900
STEN TROY RICHARD BOSCHEE O-201		08/23		1	DP 80/0800	ICP/1900
ENG3 TIMBER MESA - E131 E-248		08/25		3	DP 80/0800	ICP/1900
FAL1 MILLER WOOD PRODUCTS UNLIMITED O- 293		08/26		2	DP 80/0800	ICP/1900
FEMP O-51		08/27	JOEL WARMAN	1	DP 80/0800	ICP/1900
WTS2 JESS BRUNER FIRE SUPPRES E-122		09/05		1	DP 80/0800	ICP/1900
FEMP O-38		08/23	RONALD SANDLER (MR)	1	DP 80/0800	ICP/1900
ENG4 AQUA FORCE - # 212 E-116		08/26	TRAVIS ALBRECHT	3	DP 80/0800	DP 80/1900
6. Control Operations/Work Assignments:						
<ul style="list-style-type: none"> ▪ Continue suppression repair as directed by READ. ▪ Grid and patrol Chance fire. ▪ Mop up on route 1 to DP 100. 						
7. Special Instructions:						
<ul style="list-style-type: none"> ▪ Leaving ICP to the line use Route 1 - Return to ICP via Rd 412 ▪ Watch for increased local traffic 						
8. Division/Group Communication Summary						
Function	Channel	RX Frequency N/W	RX Tone/NAC	TX Frequency N/W	TX Tone/NAC	Mode
COMMAND	NIFC C6	168.4750	156.7	173.8125	156.7	A
COMMAND	NIFC C37	172.5500	156.7	162.7750	156.7	A
COMMAND	NIFC C9	170.0125	156.7	165.2500	156.7	A
TACTICAL	VFIR	154.2950	156.7	154.2950	156.7	A
AIR TO GROUND	COMMAND A-G 1	165.9875	0.0	165.9875	0.0	A
AIR TO GROUND	TACTICAL A-G 2	167.0625	0.0	167.0625	0.0	A
AIR GUARD	GUARD	168.6250	0.0	168.6250	110.9	A
9. Prepared By (Resource Unit Leader)			Approved By (Planning Section Chief)		Date	Time
MARK DRAPER 			Jane Ingersoll 		08/22/2015	2200

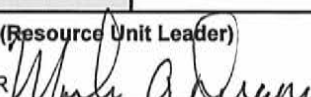

Division/Group Assignment List (ICS 204 WF)


1. Incident Name:				3.			
ROUTE COMPLEX				I		E/F	
2. Operational Period: DAY							
Date/Time From: 08/23/2015 0700 SUN		Date/Time To: 08/23/2015 1900 SUN					
4. Operations Personnel							
OPERATIONS CHIEF		ANDREW B MITCHELL TOM CABLE		BRANCH DIRECTOR		DON E SORENSEN	
DIVISION/GROUP SUPERVISOR		BENJAMIN L ENGELHARDT DREW GRIMES (T)		SAFETY OFFICER		DANIEL D LECRONE BRUCE ARTHUR MARTINEK	
7. Special Instructions:							
<ul style="list-style-type: none"> Back haul trash. Track all water used from water points. Provide daily weather observations. YELLOW AND WHITE STRIPED FLAGGING WITH RED OR PINK FLAGGING FOR VISIBILITY MEANS NO DOZER WORK. 							
8. Division/Group Communication Summary							
Function	Channel	RX Frequency N/W	RX Tone/NAC	TX Frequency N/W	TX Tone/NAC	Mode	
COMMAND	NIFC C6	168.4750	156.7	173.8125	156.7	A	
COMMAND	NIFC C37	172.5500	156.7	162.7750	156.7	A	
COMMAND	NIFC C9	170.0125	156.7	165.2500	156.7	A	
TACTICAL	VFIR	154.2950	156.7	154.2950	156.7	A	
AIR TO GROUND	COMMAND A-G 1	165.9875	0.0	165.9875	0.0	A	
AIR TO GROUND	TACTICAL A-G 2	167.0625	0.0	167.0625	0.0	A	
AIR GUARD	GUARD	168.6250	0.0	168.6250	110.9	A	
9. Prepared By (Resource Unit Leader)				Approved By (Planning Section Chief)		Date	Time
MARK DRAPER 						08/22/2015	2200


Division/Group Assignment List (ICS 204 WF)

1. Incident Name:				3.			
ROUTE COMPLEX				Branch:		Division/Group:	
2. Operational Period: DAY				III		H/N/P	
Date/Time From: 08/23/2015 0700 SUN		Date/Time To: 08/23/2015 1900 SUN					
4. Operations Personnel							
OPERATIONS CHIEF		ANDREW B MITCHELL TOM CABLE		BRANCH DIRECTOR		ROGER GOLDMAN	
DIVISION/GROUP SUPERVISOR		JEREMY NELSON , KEITH KELLY SANOCKI (T)		SAFETY OFFICER		DANIEL D LECRONE BRUCE ARTHUR MARTINEK	
5. Resources Assigned this Period							
Strike Team / Task Force / Resource Designator		LWD	Leader	Number Persons	Drop Off PT./Time	Pick Up PT./Time	
MEDIC		08/31		20	DP 60/0900	ICP SOUTH COMPLEX/1900	
ENG3 T3 PINETOP E-4 E-249		08/25	ROVA	1	DP 60/0900	ICP SOUTH COMPLEX/1900	
ENG6 HAGERMAN 32 E-245		08/29	TIM PETERSON	3	DP 60/0900	ICP SOUTH COMPLEX/1900	
ENG3 LARAMIE BR111 E-234		08/25	WOOD	3	DP 60/0900	ICP SOUTH COMPLEX/1900	
ENG3 DURANGO FIRE- BRUSH 32 E-261		08/25	DOSCH	3	DP 60/0900	ICP SOUTH COMPLEX/1900	
FEMP			GORRAIZ	1	DP 60/0900	ICP SOUTH COMPLEX/1900	
FEMT O-107		08/27	MATT HECKMANN	1	DP 60/0900	ICP SOUTH COMPLEX/1900	
ENG3 RINCON VALLEY - E299 E-230		08/25		4	DP 60/0900	ICP SOUTH COMPLEX/1900	
READ JASON WRIGHT O-144		08/28		1	DP 60/0900	ICP SOUTH COMPLEX/1900	
FEMT CHARLES KUNIYOSHI O-173		08/29		1	DP 60/0900	ICP SOUTH COMPLEX/1900	
EXCA VOLCANO CRK ENTERPRISES, INC E-310		09/02	KEVIN HAYCRAFT	1	DP 60/0900	ICP SOUTH COMPLEX/1900	
WTS2 FORTNER EXCAVATION TENDER E-219		08/23		1	DP 60/0900	ICP SOUTH COMPLEX/1900	
SOF2 THOMAS A PLYMALE O-309		08/27		1	DP 60/0900	ICP SOUTH COMPLEX/1900	
HEQB CORY DUTTON O-3		08/26		1	DP 60/0900	ICP SOUTH COMPLEX/1900	
8. Division/Group Communication Summary							
Function	Channel	RX Frequency N/W	RX Tone/NAC	TX Frequency N/W	TX Tone/NAC	Mode	
COMMAND	NIFC C6	168.4750	156.7	173.8125	156.7	A	
COMMAND	NIFC C37	172.5500	156.7	162.7750	156.7	A	
COMMAND	NIFC C9	170.0125	156.7	165.2500	156.7	A	
TACTICAL	VTAC 11	151.1375	156.7	151.1375	156.7	A	
AIR TO GROUND	COMMAND A-G 1	165.9875	156.7	165.9875	0.0	A	
AIR TO GROUND	TACTICAL A-G 2	167.0625	156.7	167.0625	0.0	A	
AIR GUARD	GUARD	168.6250	156.7	168.6250	110.9	A	
9. Prepared By (Resource Unit Leader)				Approved By (Planning Section Chief)		Date	Time
MARK DRAPER 						08/22/2015	2200


Division/Group Assignment List (ICS 204 WF)

1. Incident Name:			3.			
ROUTE COMPLEX			Branch:		Division/Group:	
2. Operational Period: DAY			III		H/N/P	
Date/Time From: 08/23/2015 0700	SUN	Date/Time To: 08/23/2015 1900				
4. Operations Personnel						
OPERATIONS CHIEF		ANDREW B MITCHELL TOM CABLE		BRANCH DIRECTOR		ROGER GOLDMAN
DIVISION/GROUP SUPERVISOR		JEREMY NELSON , KEITH KELLY SANOCKI (T)		SAFETY OFFICER		DANIEL D LECRONE BRUCE ARTHUR MARTINEK
5. Resources Assigned this Period						
Strike Team / Task Force / Resource Designator		LWD	Leader	Number Persons	Drop Off PT./Time	Pick Up PT./Time
WT 3347 HYAPOM E-185		08/25	BEN THIER	1	DP 60/0900	DP 60/1900
EXCA RESOURCE UTILIZATION CO VIN U06295 E-311		09/02	STAN DRAWYER	2	DP 60/0900	ICP SOUTH COMPLEX/1900
DOZ2 STREIF DOZER E-165(SC)		08/30		1		
TFLD JEREMY KOLAKS (T) O-197		08/23		1	DP 60/0700	DP 60/1900
ENG3 EAST FORK - BRUSH12 E-229		08/24	NICK AGORASTOS	3	DP60/0700	DP 60/1900
TFLD PAUL RYAN O-21		08/25		1		
6. Control Operations/Work Assignments:						
<ul style="list-style-type: none"> • Continue to mop up 200 feet in along the 3N14 Road from DP 70 to DP 21. • Use Excavator for suppression repair in accordance with suppression repair plan. • Backhaul all excess equipment. 						
7. Special Instructions:						
<ul style="list-style-type: none"> • Back haul trash. • Track all water used from water points. • Provide daily weather observations. • YELLOW AND WHITE STRIPED FLAGGING WITH RED OR PINK FLAGGING FOR VISIBILITY MEAN NO DOZER WORK. 						
8. Division/Group Communication Summary						
Function	Channel	RX Frequency N/W	RX Tone/NAC	TX Frequency N/W	TX Tone/NAC	Mode
COMMAND	NIFC C6	168.4750	156.7	173.8125	156.7	A
COMMAND	NIFC C37	172.5500	156.7	162.7750	156.7	A
COMMAND	NIFC C9	170.0125	156.7	165.2500	156.7	A
TACTICAL	VTAC 11	151.1375	156.7	151.1375	156.7	A
AIR TO GROUND	COMMAND A-G 1	165.9875	156.7	165.9875	0.0	A
AIR TO GROUND	TACTICAL A-G 2	167.0625	156.7	167.0625	0.0	A
AIR GUARD	GUARD	168.6250	156.7	168.6250	110.9	A
9. Prepared By (Resource Unit Leader)			Approved By (Planning Section Chief)		Date	Time
MARK DRAPER 					08/22/2015	2200

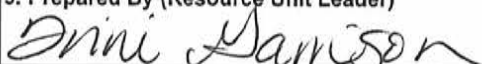
DIVISION ASSIGNMENT LIST			1. Branch I - Lassic		2. Division/Group Contingency		Page 1 of 2	
3. Incident Name Mad River Complex			4. Operational Period Date: 8/23/15 Time: 0700-1900					
5. Operations Personnel								
Operations Chief		Andy Mitchell		Safety Officer				
Branch Director		Dennis King		Division Group Supervisor		Robert De La Rosa Stephen Perez (T)		
6. Resources Assigned this Period								
Strike Team/Task Force/ Resource Designator		Leader		Number Persons	Transport Needed	Drop Off PT./Time		Pick Up PT./Time
CRW2 ORS Diamond Fire C-13		Billy Smith		20	No	0700		1900
CRW ORS Abraham C-5		Micah Thurman		20	No	0700		1900
DOZ PVT Northwestern E-34		Ron Stevenson		2	No	0700		1900
DOZ PVT Travis Oferall E-35		Travis Oferall		2	No	0700		1900
DOZ PVT John W Hertzig E-36		Dale Briski		2	No	0700		1900
DOZ PVT Fank Zabel E-75		Wade		2	No	0700		1900
Chipper Cut Wright E-228		Tim Wright		1	No	0700		1900
Masticator E-315				1	No	0700		1900
7. Control Operations Continue to prepare contingency line								
8. Special Instructions Branch Director is 24-hour resource. All other resources in Contingency are 12-hour resources.								
9. Division/Group Communication Summary								
Function	Frequency	System	Channel	Function	Frequency	System	Channel	
Command	Tx 168.100 Rx 170.4500	King NIFC	1	Command				
Tactical Div/Group	Tx/Rx 166.7750	King NIFC	7	Air to Ground				
Prepared by (Resource Unit Leader) Steve DeBenedet			Approved by (Planning Section Chief) 			Date 8/22/15		Time 1100

DIVISION ASSIGNMENT LIST			1. Branch I - Lassic		2. Division/Group Contingency		Page 2 of 2	
3. Incident Name Mad River Complex			4. Operational Period Date: 8/23/15 Time: 0700-1900					
5. Operations Personnel								
Operations Chief		Andy Mitchell		Safety Officer				
Branch Director		Dennis King		Division Group Supervisor		Robert De La Rosa Stephen Perez (T)		
6. Resources Assigned this Period								
Strike Team/Task Force/ Resource Designator		Leader		Number Persons	Transport Needed	Drop Off PT./Time		Pick Up PT./Time
HEQB Wass		Justin Wass		1	No	0700		1900
HEQB(T) Williams		William Williams		1	No	0700		1900
FOBS (T) Wetzel		Christopher Wetzel		1	No	0700		1900
HEQB Kailey		Kanwardip Kailey		1	No	0700		1900
HEQB(T) Ford		Mike Ford		1	No	0700		1900
HEQB Love		Claud Love		1	No	0700		1900
READ Code		Bryson Code		1	No	0700		1900
READ Laurie		Greg Laurie		1	No	0700		1900
7. Control Operations Continue to prepare contingency line								
8. Special Instructions Branch Director is 24-hour resource. All other resources in Contingency are 12-hour resources.								
9. Division/Group Communication Summary								
Function	Frequency	System	Channel	Function	Frequency	System	Channel	
Command	Tx 168.100 Rx 170.4500	King NIFC	1	Command				
Tactical Div/Group	Tx/Rx 166.7750	King NIFC	7	Air to Ground				
Prepared by (Resource Unit Leader) Steve DeBenedet			Approved by (Planning Section Chief) 			Date 8/22/15		Time 1530

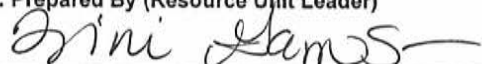

Division/Group Assignment List (ICS 204 WF)


1. Incident Name:			3.			
MAD_RIVER_COMPLEX			Branch:		Division/Group:	
2. Operational Period: DAY			I - LASSIC		Y	
Date/Time From: 08/23/2015 0700	SUN	Date/Time To: 08/23/2015 1900	SUN			
4. Operations Personnel						
OPERATIONS CHIEF		ANDY MITCHELL		BRANCH DIRECTOR		
				SCOTT SCHUSTER DENNIS KING - DEPUTY		
DIVISION/GROUP SUPERVISOR		JOEY GALLION BRUCE JACKSON (T)		AIR ATTACK SUPERVISOR		
5. Resources Assigned this Period						
Strike Team / Task Force / Resource Designator		LWD	Leader	Number Persons	Drop Off PT./Time	Pick Up PT./Time
STEN WILLIAM BLACK (T) E-74.2		08/27	WILLIAM BLACK (T) E-74.2	1	DP40/0700	ICP/1900
ENG3 AZ-HBO -1111 E-74.7		08/26	JEFFERY A PURINTON	4	DP40/0700	ICP/1900
ENG3 AZ-SJO 1971 E-74.4		09/02	GARY LISTON	4	DP40/0700	ICP/1900
ENG3 - SUNDANCE E-75.5		08/20	PETER MUNRO		DP40/0700	ICP/1900
ENG3- AZ-GOV - E-74.3		08/19		4	DP40/0700	ICP/1900
ENG3 - AZ-FRY ENGINE-3662 E-75.1					DP40/0700	ICP/1900
TFLD		08/22	TYLER DETRICK (T) O-313	1	DP40/0700	ICP/1900
STEN		08/23	JUAN MOLVE O-424	1	DP40/0700	ICP/1900
FAL1 FALM - AA HIGH CLIMBERS O-153		08/21	CURTIS KING ON R&R	2	DP40/0700	ICP/1900
FAL1 FALLER - MORGANTREER FALLERS-3 O-282		08/21	ON R&R	2	DP40/0700	ICP/1900
FAL1 FALLER - NORTH ZONE FALLERS, INC O-283		08/20	ROBERT FREEMAN ON R&R	2	DP40/0700	ICP/1900
FALB FALM - NZ FALLERS MODULE 3 O-300		08/21	LARRY CASTRO ON R&R	2	DP40/0700	ICP/1900
HEQB		08/27	KARL EDWIN BYRD O-371	1	DP40/0700	ICP/1900
WTS2 DARRAH LOGGING E-261		08/22	KEITH DARRAH	1	DP40/0700	ICP/1900
WTS3 A.W.D. WATER TRUCKS E-341		08/26	BUDDY ROGERS	1	DP40/0700	ICP/1900
WTS2 WT - T2 - DARRAH LOGGING 23 E-190		09/02	STAN CARGO	1	DP40/0700	ICP/1900
WTS3 TYPE 3 WATER TENDER E-342		08/27	RAYMOND REYES	1	DP40/0700	ICP/1900
WTS2 LET ER BUCK E-188		08/24	STEVE LASSEN	1	DP40/0700	ICP/1900
DOZ2 TOM'S EARTHMOVING & EXCAVATING INC. E-31		08/25	TOM FUNES	1	DP40/0700	ICP/1900
DOZ2 SRF #4			LOCAL FOREST RESOURCE	1	DP40/0700	ICP/1900
8. Division/Group Communication Summary						
Function	Channel	RX Frequency N/W	RX Tone/NAC	TX Frequency N/W	TX Tone/NAC	Mode
COMMAND	1	168.1000	123.0	170.4500	123.0	A
TACTICAL	9	159.4725	123.0	159.4725	123.0	A
AIR TO GROUND CMD	14	169.1500	0.0	169.1500	0.0	A
9. Prepared By (Resource Unit Leader)			Approved By (Planning Section Chief)		Date	Time
					08/22/2015	2100

Division/Group Assignment List (ICS 204 WF)



1. Incident Name:		3.				
MAD_RIVER_COMPLEX		Branch:		Division/Group:		
2. Operational Period:		DAY		I -		Y
Date/Time From: 08/23/2015 0700 SUN		Date/Time To: 08/23/2015 1900 SUN		LASSIC		
4. Operations Personnel						
OPERATIONS CHIEF		ANDY MITCHELL		BRANCH DIRECTOR		SCOTT SCHUSTER DENNIS KING - DEPUTY
DIVISION/GROUP SUPERVISOR		JOEY GALLION BRUCE JACKSON (T)		AIR ATTACK SUPERVISOR		
5. Resources Assigned this Period						
Strike Team / Task Force / Resource Designator		LWD	Leader	Number Persons	Drop Off PT./Time	Pick Up PT./Time
SOF2		08/24	RON ARTHUR SMITH O- 65.66	1	DP40/0700	ICP/1900
FEMP		08/24	STEVEN WALLACE O-353	1	DP40/0700	ICP/1900
FEMP		08/22	JACOB S MURRELL O-319	1	DP40/0700	ICP/1900
6. Control Operations/Work Assignments:						
<ul style="list-style-type: none"> Continue to hold fire north and east of 2S08 Rd and north of 2S24 Rd into Big Meadow Creek. Firing if necessary or if opportunities exist to do so. 						
7. Special Instructions:						
<p>Use caution around snags and flag as needed for safety. Identify snags to be fallen with appropriate tape. Use caution while driving on all roads due to narrowing and other roadway hazards. Use caution while driving on Highway 36. **DO NOT OPEN RECREATIONAL GATES ON FOREST** Backhaul excess equipment and trash. Verify status of all accountable property. GPS location when moved or placed and report coordinates to supply. Utilize spill kits under Mark III pumps.</p> <p>CalFire to contact on incident command channels.</p>						
8. Division/Group Communication Summary						
Function	Channel	RX Frequency N/W	RX Tone/NAC	TX Frequency N/W	TX Tone/NAC	Mode
COMMAND	1	168.1000	123.0	170.4500	123.0	A
TACTICAL	9	159.4725	123.0	159.4725	123.0	A
AIR TO GROUND CMD	14	169.1500	0.0	169.1500	0.0	A
9. Prepared By (Resource Unit Leader)			Approved By (Planning Section Chief)		Date	Time
					08/22/2015	2100

Division/Group Assignment List (ICS 204 WF)

1. Incident Name:			3.			
MAD_RIVER_COMPLEX			Branch:		Division/Group:	
2. Operational Period: DAY			I - LASSIC		Z	
Date/Time From: 08/23/2015 0700 SUN		Date/Time To: 08/23/2015 1900 SUN				
4. Operations Personnel						
OPERATIONS CHIEF		ANDY MITCHELL		BRANCH DIRECTOR		
				SCOTT SCHUSTER DENNIS KING - DEPUTY		
DIVISION/GROUP SUPERVISOR		ZACK COGLE JIM GUNNING (T)		AIR ATTACK SUPERVISOR		
5. Resources Assigned this Period						
Strike Team / Task Force / Resource Designator		LWD	Leader	Number Persons	Drop Off PT./Time	Pick Up PT./Time
REDDING IHC C-143 (RC)		09/02	DANIEL MALLIA	20	DP40/0700	ICP/1900
CALFIRE FIRING GROUP			KEVAN FOX		DP40/0700	ICP/1900
FEMT		09/04	JUSTIN COOPER O -458 (RC)	1	DP40/0700	ICP/1900
FEMT		09/04	JAMES QUEENAN O- 450(RC)	1	DP40/0700	ICP/1900
6. Control Operations/Work Assignments:						
<ul style="list-style-type: none"> Conduct firing operations on the dozer lines north of Goat Rock Coordinate with CalFire Firing Group 						
7. Special Instructions:						
<p>Use caution around snags and flag as needed for safety. Identify snags to be fallen with appropriate tape. Use caution while driving on all roads due to narrowing and other roadway hazards. Use caution while driving on Highway 36. **DO NOT OPEN RECREATIONAL GATES ON FOREST** Backhaul excess equipment and trash. Verify status of all accountable property. GPS location when moved or placed and report coordinates to supply. Utilize spill kits under Mark III pumps.</p> <p>CalFire to contact on incident command channels.</p>						
8. Division/Group Communication Summary						
Function	Channel	RX Frequency N/W	RX Tone/NAC	TX Frequency N/W	TX Tone/NAC	Mode
COMMAND	1	168.1000	123.0	170.4500	123.0	A
TACTICAL	7	166.7750	123.0	166.7750	123.0	A
AIR TO GROUND CMD	14	169.1500	0.0	169.1500	0.0	A
9. Prepared By (Resource Unit Leader)		Approved By (Planning Section Chief)		Date	Time	
				08/22/2015	2100	

DIVISION ASSIGNMENT LIST		1. Branch I - Lassic		2. Division/Group Firing Group (Z)		Page 1 of 2	
3. Incident Name Mad River Complex		4. Operational Period Date: 8/23/15 Time: 0700-1900					
5. Operations Personnel							
Operations Chief	Andy Mitchell		Safety Officer				
Branch Director	Scott Schuster Dennis King - Deputy		Division Group Supervisor		Firing Coordinator Keith Hill/Kevin Finken Keller		
6. Resources Assigned this Period							
Strike Team/Task Force/ Resource Designator	Leader	Number Persons	Transport Needed	Drop Off PT./Time	Pick Up PT./Time		
STC SKU 9263C	Daniel Hebrard	18	N	0700	0700		
STC MVU 9333C	Larry Converse	19	N	0700	0700		
STC XSN 2397C	Bill Shubin	19	N	0700	1900		
ENG HUU 1259	Erik Bryant	4	N	0700	0700		
ENG HUU 1272	Justin Tavalero	3	N	0700	0700		
ENG HUU 1268	Adam Cook	4	N	0700	0700		
ENG WHT 5330	Allison Murphy	3	N	0700	0700		
STG HUU 9124G	Orlando Payne	31	N	0700	0700		
STG SKU 9264G	Greg Roath	31	N	0700	0700		
STG LMU 9221G	Scott Grendahl	31	N	0700	0700		
CRW HUU Eel River 1	Ivan Driggs	14	N	0700	0700		
CRW HUU Eel River 2	Donald Scarlett	16	N	0700	0700		
STL TGU 9250L	Kevin Oliver	8	N	0700	0700		
DOZ HUU 1240	Randall Macmillan	3	N	0700	0700		
DOZ HUU 1242	Leonard Swearinger	2	N	0700	0700		
W/T PVT John Hertzig E-100	Bob Saunders	2	N	0700	0700		
Grader PVT Finnegan E-341	C. Finnegan	1	N	0700	1900		
7. Control Operations * Bold indicates a 24-hour shift Defend CAL FIRE DPA Perform defensive Firing as needed with cooperation from USFS							
8. Special Instructions							
9. Division/Group Communication Summary							
Function	Frequency	System	Channel	Function	Frequency	System	Channel
Command	Tx 168.100 Rx 170.4500	King NIFC	1	Command			
Tactical Div/Group	Tx/Rx 166.7750	King NIFC	7	Air to Ground			
Prepared by (Resource Unit Leader) Steve DeBenedet		Approved by (Planning Section Chief) 		Date 8/22/15		Time 1100	



Division/Group Assignment List (ICS 204 WF)

1. Incident Name:			3.			
MAD_RIVER_COMPLEX			Branch: II LASSIC		Division/Group: T	
2. Operational Period: DAY						
Date/Time From: 08/23/2015 0700 SUN		Date/Time To: 08/23/2015 1900 SUN				
4. Operations Personnel						
OPERATIONS CHIEF		ANDY MITCHELL		BRANCH DIRECTOR		
				PHIL PERKINS DENNIS KING - DEPUTY		
DIVISION/GROUP SUPERVISOR		ANDREW F LANG JEB BACKE (T)		AIR ATTACK SUPERVISOR		
5. Resources Assigned this Period						
Strike Team / Task Force / Resource Designator		LWD	Leader	Number Persons	Drop Off PT./Time	Pick Up PT./Time
HC2 CREW - T2 - 13005 - PACIFIC OASIS INC C-64		08/25	JASON MAZA	20	DP53/0800	DP53/2000
HC2 CREW - T2 - 13008 - PACIFIC OASIS INC C-66		08/25	WESLEY DODDS	20	DP53/0800	DP53/2000
FEMP		08/29	EVAN MORGAN O-320	1	DP53/0800	DP53/2000
FEMT			STEWART	1	DP53/0800	DP53/2000
6. Control Operations/Work Assignments:						
<ul style="list-style-type: none"> • Patrol Van Duzen Creek for spots and slopover constructing line as needed. 						
7. Special Instructions:						
<p>Use caution around snags and flag as needed for safety. Identify snags to be fallen with appropriate tape. Use caution while driving on all roads due to narrowing and other roadway hazards. Use caution while driving on Highway 36. **DO NOT OPEN RECREATIONAL GATES ON FOREST** Backhaul excess equipment and trash. Verify status of all accountable property. GPS location when moved or placed and report coordinates to supply.</p>						
8. Division/Group Communication Summary						
Function	Channel	RX Frequency N/W	RX Tone/NAC	TX Frequency N/W	TX Tone/NAC	Mode
COMMAND	1	168.1000	123.0	170.4500	123.0	A
TACTICAL	5	168.6000	123.0	168.6000	123.0	A
AIR TO GROUND CMD	14	169.1500	0.0	169.1500	0.0	A
9. Prepared By (Resource Unit Leader)			Approved By (Planning Section Chief)		Date	Time
					08/22/2015	2100



Division/Group Assignment List (ICS 204 WF)

1. Incident Name:		3.				
MAD_RIVER_COMPLEX		Branch:		Division/Group:		
2. Operational Period: DAY		II - LASSIC		A		
Date/Time From: 08/23/2015 0700	SUN	Date/Time To: 08/23/2015 1900	SUN			
4. Operations Personnel						
OPERATIONS CHIEF ANDY MITCHELL		BRANCH DIRECTOR PHIL PERKINS		DENNIS KING - DEPUTY		
DIVISION/GROUP SUPERVISOR HAROLD L KIBBE		AIR ATTACK SUPERVISOR				
5. Resources Assigned this Period						
Strike Team / Task Force / Resource Designator	LWD	Leader	Number Persons	Drop Off PT./Time	Pick Up PT./Time	
WTS2 - DARRAH LOGGING E-262	08/22	TAMI QUINONEZ	1	DP 53/0700	ICP/1900	
WTS2 DARRAH LOGGING E-263	08/22	GARY QUINONES	1	DP 53/0700	ICP/1900	
++WTS3 - SUN TURTLE E-340	08/25	GARY BAISDEN	1	DP 53/0700	ICP/1900	
FELB	08/29	KEVIN W COX O-288	1	DP 53/0700	ICP/1900	
FAL1 MODULE - FALLER - 1- UNDERDOG/GIBSON AND SHARP O-304	08/22	CRAIG MORGAN ON R&R	2	DP 53/0700	ICP/1900	
FAL1 MODULE - FALLER - PRO PLUS FALLERS - PPFKLMODULE O-299	08/28		2	DP 53/0700	ICP/1900	
++TFLD	08/27	TODD HYATT O-368	1	DP 53/0700	ICP/1900	
TFLD	08/27	TODD R KING O-406	1	DP 53/0700	ICP/1900	
++ENG3 AZ 692 E-141	08/26	ROBERT V RUSSO	4	DP 53/0700	ICP/1900	
SOF2 GARY KEMP O-409	08/28		1	DP 53/0700	ICP/1900	
6. Control Operations/Work Assignments:						
Mop up and patrol fire perimeter in entire division						
7. Special Instructions:						
++ Denotes resources available for Initial Attack						
Use caution around snags and flag as needed for safety. Identify snags to be fallen with appropriate tape.						
Use caution while driving on all roads due to narrowing and other roadway hazards. Use caution while driving on Highway 36.						
DO NOT OPEN RECREATIONAL GATES ON FOREST						
Backhaul excess equipment and trash.						
Verify status of all accountable property. GPS location when moved or placed and report coordinates to supply.						
8. Division/Group Communication Summary						
Function	Channel	RX Frequency N/W	RX Tone/NAC	TX Frequency N/W	TX Tone/NAC	Mode
COMMAND	1	168.1000	123.0	170.4500	123.0	A
AIR TO GROUND CMD	14	169.1500	0.0	169.1500	0.0	A
TACTICAL	9	159.4725	123.0	159.4725	123.0	A
9. Prepared By (Resource Unit Leader)		Approved By (Planning Section Chief)		Date	Time	
<i>Trini Lams</i>		<i>Jane Angel</i>		08/22/2015	2100	

Division/Group Assignment List (ICS 204 WF)

1. Incident Name:		3.				
MAD_RIVER_COMPLEX		Branch:		Division/Group:		
2. Operational Period:		II		B		
DAY		LASSIC				
Date/Time From: 08/23/2015 0700	SUN	Date/Time To: 08/23/2015 1900	SUN			
4. Operations Personnel						
OPERATIONS CHIEF		ANDY MITCHELL		BRANCH DIRECTOR		
				PHIL PERKINS DENNIS KING- DEPUTY		
DIVISION/GROUP SUPERVISOR		RICHARD GRAEBER CRAIG WILLIAMS (T)		AIR ATTACK SUPERVISOR		
5. Resources Assigned this Period						
Strike Team / Task Force / Resource Designator	LWD	Leader	Number Persons	Drop Off PT./Time	Pick Up PT./Time	
KERN VALLEY IHC C-62	08/26	LEIF MATHIESEN		DP53/0800	DP53/2000	
DIAMOND MOUNTAIN IHC C-61	08/25	DAN VARNEY	20	DP53/0800	DP53/2000	
HC2 FORTUNA 22 C-136 (RC)	09/04		1	DP53/0800	DP53/2000	
TFLD	08/30	ANTHONY HERBERT O-449	1	DP53/0800	DP53/2000	
TFLD	08/29	CODY NELSON O-369	1	DP53/0800	DP53/2000	
TFLD (T)	08/29	DALE WOITAS O-410	1	DP53/0800	DP53/2000	
HEQB	08/29	NANCY CURRAN O-157	1	DP53/0800	DP53/2000	
HEQB	08/22	TOMMY STROTHER O-220	1	DP53/0800	DP53/2000	
WTS2 WATER TRUCK ENT. - X28230 E-258	08/24	RUBEN TELLECHEA	1	DP53/0800	DP53/2000	
WTS2 WATER TENDER - SUPPORT - T2 - LET- ER-BUCK TRUCKING, IN E-306	09/04	CLIFF ROWEN	1	DP53/0800	DP53/2000	
WTS2 DARRAH LOG - 99323 E-369	08/28		1	DP53/0800	DP53/2000	
WTT2 ZABEL E-332	08/24	LEWIS CORMIER	1	DP53/0800	DP53/2000	
WTT2 WATER TENDER TT CONST. E-186	08/28	CHRIS WILSON	1	DP53/0800	DP53/2000	
GRD - JOHNSON, BOB CONSTRUCTION E-114	08/23	JACK HOTTENDORF	2	DP53/0800	DP53/2000	
DOZ2 DOZER-T2-DILLION DOZER E-228	08/14	LYNN DILLION	1	DP53/0800	DP53/2000	
DOZ2 FIRE BEE DOZER E-26 (RC)	08/19		1	DP53/0800	DP53/2000	
DOZ2 DOZER-T2-ABLE SERVICES E-34	08/24	JAMES GORDON	2	DP53/0800	DP53/2000	
DOZ2 FORTNER DOZER E-130 (RC)			1	DP53/0800	DP53/2000	
MCCULLOUGH LOWBOY E-309 (RC)	08/23	BYRON MCONTOSH	1	DP53/0800	DP53/2000	
FEMP	08/24	DANIEL J MONTOYA O-328	1	DP53/0800	DP53/2000	
FEMT	08/24	ADRIAN VILLARREAL O- 333	1	DP53/0800	DP53/2000	
8. Division/Group Communication Summary						
Function	Channel	RX Frequency N/W	RX Tone/NAC	TX Frequency N/W	TX Tone/NAC	Mode
COMMAND	1	168.1000	123.0	170.4500	123.0	A
AIR TO GROUND CMD	14	169.1500	0.0	169.1500	0.0	A
TACTICAL	6	166.7250	123.0	166.7250	123.0	A
9. Prepared By (Resource Unit Leader)		Approved By (Planning Section Chief)		Date	Time	
				08/22/2015	2100	


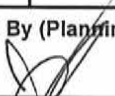
Division/Group Assignment List (ICS 204 WF)

1. Incident Name:		3.				
MAD_RIVER_COMPLEX		Branch:		Division/Group:		
2. Operational Period:		DAY		II		B
Date/Time From: 08/23/2015 0700 SUN		Date/Time To: 08/23/2015 1900 SUN		LASSIC		
4. Operations Personnel						
OPERATIONS CHIEF		ANDY MITCHELL		BRANCH DIRECTOR		PHIL PERKINS DENNIS KING- DEPUTY
DIVISION/GROUP SUPERVISOR		RICHARD GRAEBER CRAIG WILLIAMS (T)		AIR ATTACK SUPERVISOR		
5. Resources Assigned this Period						
Strike Team / Task Force / Resource Designator		LWD	Leader	Number Persons	Drop Off PT./Time	Pick Up PT./Time
CHIP FIGAS CONSTRUCTION E-385		09/01	LEE FIGAS	2	DP53/0800	DP53/2000
CHIP FIGAS CONSTRUCTION 2 E-386		09/01	EDDIE SANCHEZ	2	DP53/0800	DP53/2000
HC2 PACIFIC OASIS INC C-65		08/25	DAVID KARNES	20	DP53/0800	DP53/2000
6. Control Operations/Work Assignments:						
Continue firing operations from DP53 to DP50 Conduct structure protection in Rutledge area Prep 1S11 and 2S17 for burning						
7. Special Instructions:						
Use caution around snags and flag as needed for safety. Identify snags to be fallen with appropriate tape. Use caution while driving on all roads due to narrowing and other roadway hazards. Use caution while driving on Highway 36. **DO NOT OPEN RECREATIONAL GATES ON FOREST** **DO NOT OPEN RECREATIONAL GATES ON FOREST** Backhaul excess equipment and trash. Verify status of all accountable property. GPS location when moved or placed and report coordinates to supply. Utilize spill kits under Mark III pumps. Coordinate with READS for appropriate actions in wilderness areas and when encountering sensitive plants, ARCH sites, etc. Utilize fish screens on all drafting spots except for Ruth Lake. CalFire to contact on incident command channels.						
8. Division/Group Communication Summary						
Function	Channel	RX Frequency N/W	RX Tone/NAC	TX Frequency N/W	TX Tone/NAC	Mode
COMMAND	1	168.1000	123.0	170.4500	123.0	A
AIR TO GROUND CMD	14	169.1500	0.0	169.1500	0.0	A
TACTICAL	6	166.7250	123.0	166.7250	123.0	A
9. Prepared By (Resource Unit Leader)		Approved By (Planning Section Chief)			Date	Time
					08/22/2015	2100



Division/Group Assignment List (ICS 204 WF)

1. Incident Name:		3.				
MAD_RIVER_COMPLEX		Branch: II - LASSIC		Division/Group: LASSIC SPG		
2. Operational Period: DAY						
Date/Time From: 08/23/2015 0700	SUN	Date/Time To: 08/23/2015 1900	SUN			
4. Operations Personnel						
OPERATIONS CHIEF		ANDY MITCHELL		BRANCH DIRECTOR		
				PHIL PERKINS DENNIS KING - DEPUTY		
DIVISION/GROUP SUPERVISOR		JESSE KNOX TROY MUELLER (T)		AIR ATTACK SUPERVISOR		
5. Resources Assigned this Period						
Strike Team / Task Force / Resource Designator		LWD	Leader	Number Persons	Drop Off PT./Time	Pick Up PT./Time
WTS2 DARRAH LOGGING INC. E-259		08/22	TARA ELAM	1	DP50/0800	DP50/2000
WTS2 DARRAH LOGGING INC E-260		08/22	JAMIE LEFLET	1	DP50/0800	DP50/2000
WTS2 DARRAH LOGGING INC. - 21 E-191		08/20		1	DP50/0800	DP50/2000
STEN		08/26	DOUG T NIEMYSKI E-76.1	1	DP50/0800	DP50/2000
STEN		08/26	MATHEW MAYHALL E-73.1	1	DP50/0800	DP50/2000
ENG3 AZ-HEL E-213 E-73.6		08/26		4	DP50/0800	DP50/2000
ENG3 AZ-CHV E-675 E-73.3		08/24		4	DP50/0800	DP50/2000
ENG3 AZ-APJ BR261 E-73.7		08/26	BRYAN HEUN	3	DP50/0800	DP50/2000
ENG3 E-22 E-76.7		08/26			DP50/0800	DP50/2000
ENG3 AZ-PNP -523 E-76.4		08/26		3	DP50/0800	DP50/2000
ENG3 MARTINEZ 316 E-145		08/26	JAMES GONZALES	3	DP50/0800	DP50/2000
SOF2		08/28	JOHN RYNES O-285 (RC)	1	DP50/0800	DP50/2000
FEMP		08/29	AARON M TERRY O-327	1	DP50/0800	DP50/2000
FEMP		08/22	CHARLES BROWN O-331	1		
FEMT		08/23	NICK GABBARD O-346	1		
6. Control Operations/Work Assignments:						
<ul style="list-style-type: none"> Defend Rutledge area in coordination with Division B Assess structure protection needs in the Hettenshaw area. 						
7. Special Instructions:						
<p>Use caution around snags and flag as needed for safety. Identify snags to be fallen with appropriate tape.</p> <p>Use caution while driving on all roads due to narrowing and other roadway hazards. Use caution while driving on Highway 36.</p>						
8. Division/Group Communication Summary						
Function	Channel	RX Frequency N/W	RX Tone/NAC	TX Frequency N/W	TX Tone/NAC	Mode
COMMAND	1	168.1000	123.0	170.4500	123.0	A
TACTICAL	8	168.2500	123.0	168.2500	123.0	A
AIR TO GROUND CMD	14	169.1500	0.0	169.1500	0.0	A
9. Prepared By (Resource Unit Leader)		Approved By (Planning Section Chief)		Date	Time	
<i>Trini Harrison</i>		<i>Gene [Signature]</i>		08/22/2015	2100	

Division/Group Assignment List (ICS 204 WF)

1. Incident Name:				3.			
MAD_RIVER_COMPLEX				Branch:		Division/Group:	
2. Operational Period: DAY				II - LASSIC		LASSIC SPG	
Date/Time From: 08/23/2015 0700 SUN		Date/Time To: 08/23/2015 1900 SUN					
4. Operations Personnel							
OPERATIONS CHIEF		ANDY MITCHELL		BRANCH DIRECTOR		PHIL PERKINS DENNIS KING - DEPUTY	
DIVISION/GROUP SUPERVISOR		JESSE KNOX TROY MUELLER (T)		AIR ATTACK SUPERVISOR			
7. Special Instructions:							
<p>**DO NOT OPEN RECREATIONAL GATES ON FOREST** Backhaul excess equipment and trash. Verify status of all accountable property. GPS location when moved or placed and report coordinates to supply. CalFire to contact on incident command channels.</p>							
8. Division/Group Communication Summary							
Function	Channel	RX Frequency N/W	RX Tone/NAC	TX Frequency N/W	TX Tone/NAC	Mode	
COMMAND	1	168.1000	123.0	170.4500	123.0	A	
TACTICAL	8	168.2500	123.0	168.2500	123.0	A	
AIR TO GROUND CMD	14	169.1500	0.0	169.1500	0.0	A	
9. Prepared By (Resource Unit Leader)			Approved By (Planning Section Chief)			Date	Time
						08/22/2015	2100

Division/Group Assignment List (ICS 204 WF)

1. Incident Name:		3.				
MAD_RIVER_COMPLEX		Branch: II - LASSIC		Division/Group: GOBBLER / PICKETT GROUP		
2. Operational Period: DAY						
Date/Time From: 08/23/2015 0700	SUN	Date/Time To: 08/23/2015 1900	SUN			
4. Operations Personnel						
OPERATIONS CHIEF		ANDY MITCHELL		BRANCH DIRECTOR		PHIL PERKINS DENNIS KING - DEPUTY
DIVISION/GROUP SUPERVISOR				AIR ATTACK SUPERVISOR		
5. Resources Assigned this Period						
Strike Team / Task Force / Resource Designator		LWD	Leader	Number Persons	Drop Off PT./Time	Pick Up PT./Time
ENG6 SOUTHERN ROCKY FIRE FIGHTERS E-380		08/28	WILLIAM PELLMAN		DP 17/0700	DP 17/1900
ENG6 SOUTHERN ROCKY FIRE FIGHTERS E-381		08/28	TOMMY DIAZ		DP 17/0700	DP 17/1900
ENG6 SOUTHERN ROCKY FIRE FIGHTERS E-360		08/28	MICHAEL BIGMOUTH		DP 17/0700	DP 17/1900
6. Control Operations/Work Assignments:						
<ul style="list-style-type: none"> • Patrol and mop up to secure fire perimeter 						
7. Special Instructions:						
<p>Use caution around snags and flag as needed for safety. Identify snags to be fallen with appropriate tape. Use caution while driving on all roads due to narrowing and other roadway hazards. Use caution while driving on Highway 36. **DO NOT OPEN RECREATIONAL GATES ON FOREST** Backhaul excess equipment and trash. Verify status of all accountable property. GPS location when moved or placed and report coordinates to supply. Utilize spill kits under Mark III pumps. Powerline Road has noxious weeds throughout; equipment is driving through and spreading; areas are flagged for avoidance. CalFire to contact on incident command channels.</p>						
8. Division/Group Communication Summary						
Function	Channel	RX Frequency N/W	RX Tone/NAC	TX Frequency N/W	TX Tone/NAC	Mode
COMMAND	1	168.1000	123.0	170.4500	123.0	A
AIR TO GROUND CMD	14	169.1500	0.0	169.1500	0.0	A
TACTICAL	8	168.2500	123.0	168.2500	123.0	A
9. Prepared By (Resource Unit Leader)			Approved By (Planning Section Chief)		Date	Time
					08/22/2015	2100

Location:	Latitude	Longitude	Notes:
Dinsmore H/B	40 29.535N	123 36.055W	
Rohnerville H/B	40 33.24N	124 07.96W	
Mad River H/B	40 12.69N	123 17.86W	
Route H101	40 26.428N	123 34.675W	
Route H102	40 40.883N	123 37.034W	
Route H103	40 37.47N	123 34.145W	
Route H104	40 31.122N	123 31.442W	
River Dip	40 32.622N	123 37.208W	
SA-1 spike Camp	40 33.482	123 36.340	
Gel Plant-			

Missions and ordering process: Bucket work as requested. Recon as smoke conditions allow. Utilize HLCO and Air Attack to assess smoke conditions for aerial operations. Order all aerial services through Aerial Supervision (if up); if no Aerial Supervision order all helicopters through Dinsmore Helibase, regardless of aircraft location (Mad, Rohnerville, or Dinsmore). (Helibase will call Air Operations for any unplanned operations or for borrowing of aerial resources by other fires.)

INCIDENT RADIO COMMUNICATIONS PLAN

Incident Name
Route Complex SRF-001476

Date/Time Prepared
8/22/15, 1624

Operational Period Date/Time
8/23/15, 0600-1800

Zn / Ch	Function	Channel Name/runked Talkgroup	Assignment	RX Freq	RX Tone/NAC	TX Freq	TX Tone/NAC	Mode A, D, M	Remarks
1	Command	NIFC C6	All Divisions	168.4750	156.7	173.8125	156.7	A	Tone 6 (N, NE side, Sims Mtn.)
2	Command	NIFC C37	All Divisions	172.5500	156.7	162.7750	156.7	A	Tone 6 (E, SE side)
3	Command	NIFC C9	All Divisions	170.0125	156.7	165.2500	156.7	A	Tone 6 (W, SW side, Eight Mile ridge)
4	Tactical	VTAC 11	DIV H/N/P	151.1375	156.7	151.1375	156.7	A	Tone 6
5	Tactical	VTAC 12	DIV C	154.4525	156.7	154.4525	156.7	A	Tone 6
6	Tactical	VTAC 13	DIV W	158.7375	156.7	158.7375	156.7	A	Tone 6
7	Tactical	VFIRE 22	DIV D	154.2650	156.7	154.2650	156.7	A	Tone 6
8	Tactical	VFIRE 23	DIV E,F	154.2950	156.7	154.2950	156.7	A	Tone 6
9	Tactical	VFIRE 24	unassigned	154.2725	156.7	154.2725	156.7	A	Tone 6
10	Tactical	NIFC T3	unassigned	168.6000	156.7	168.6000	156.7	A	
11	Tactical	R5 T5	DIV A	167.1125	156.7	167.1125	156.7	A	
12	Command	SRF-2 FN	IA & Emergency Backup	168.7250	0.0	170.1250	103.5	A	Tone 8: Local Dispatch - IA and emergency backup
13	Tactical	CALCORD	Medical	156.0750	156.7	156.0750	156.7	A	Medical Evac - Tone 6
14	Air - Ground CMD	A-G 1	All Divisions	165.9875	0.0	165.9875	0.0	A	
15	Air - Ground TAC	A-G 2	All Divisions	167.0625	0.0	167.0625	0.0	A	
16	Emergency only	GUARD	All Divisions	168.6250	0.0	168.6250	110.9	A	AIR GUARD - emerg. use only-Tone 1
17									
18									
19									
20	Emergency only	GUARD	All Divisions	168.6250	0.0	168.6250	110.9	A	AIR GUARD - emerg. use only -Tone 1

Prepared By (Communications Unit Leader) *Mark Thrailkill* Incident Location *Trinity* County *Trinity* Latitude, Longitude *N 40 27.375, W 123 31.690*

Mark Thrailkill, COML *Mark Thrailkill*

Deviation is assumed to be narrow band unless otherwise noted in the remarks. Mode refers to either "A" (analog), "D" (digital) or "W" (mixed mode). **1/14/14 v.5**

INCIDENT RADIO COMMUNICATIONS PLAN Incident Name: **Route Complex East side** Date/Time Prepared: **8/22/15, 1600** Operational Period Date/Time: **8/23/15, 0600-1800**

Zn / Ch	Function	Channel Name/Talkgroup	Assignment	RX Freq	RX Tone/NAC	TX Freq	TX Tone/NAC	Mode A, D, M	Remarks
1	Command	NIFC C6	All Divisions	168.4750	156.7	173.8125	156.7	A	Tone 6 (N, NE side, Sims Mtn.)
2	Command	NIFC C37	All Divisions	172.5500	156.7	162.7750	156.7	A	Tone 6 (E, SE side)
3	Command	NIFC C9	All Divisions	170.0125	156.7	165.2500	156.7	A	Tone 6 (W, SW side, Eight Mile ridge)
4	Tactical	VTAC 11	DIV H/N/P	151.1375	156.7	151.1375	156.7	A	Tone 6
5	Tactical	VTAC 12	DIV C	154.4525	156.7	154.4525	156.7	A	Tone 6
6	Tactical	VTAC 13	DIV W	158.7375	156.7	158.7375	156.7	A	Tone 6
7	Tactical	VFIRE 22	DIV D	154.2650	156.7	154.2650	156.7	A	Tone 6
8	Tactical	VFIRE 23	DIV E, F	154.2950	156.7	154.2950	156.7	A	Tone 6
9	Tactical	VFIRE 24	UNASSIGNED	154.2725	156.7	154.2725	156.7	A	Tone 6
10	Tactical	CALCORD	Medical	156.0750	156.7	156.0750	156.7	A	Medical Evac - Tone 6
11	Tactical	R5 T5	DIV A	167.1125	156.7	167.1125	156.7	A	
12	Command	SRF-2 FN	IA & Emergency Backup	168.7250	0.0	170.1250	103.5	A	Tone 8: Local Dispatch - IA and emergency backup
13	S. CPLX CMD	NIFC C3	East Side	168.0750	0.0	170.4250	131.8	A	Logistical orders to/from South Complex
14	Air - Ground CMD	A-G 1	All Divisions	165.9875	0.0	165.9875	0.0	A	
15	Air - Ground TAC	A-G 2	All Divisions	167.0625	0.0	167.0625	0.0	A	
16	Emergency only	GUARD	All Divisions	168.6250	0.0	168.6250	110.9	A	AIR GUARD - emerg. use only-Tone 1
17									
18									
19									
20	Emergency only	GUARD	All Divisions	168.6250	0.0	168.6250	110.9	A	AIR GUARD - emerg. use only -Tone 1

Prepared By: (Communications Unit Leader) *Mark Thraikill* Incident Location: County: Trinity Latitude, Longitude: N 40 27.375, W 123 31.690

Deviation is assumed to be narrow band unless otherwise noted in the remarks. Mode refers to either "A" (analog), "D" (digital) or "M" (mixed mode). 1/14/14 v.5

INCIDENT RADIO COMMUNICATIONS PLAN

Incident Name
Mad River Complex SRF-001433

Date/Time Prepared
8/22/15, 1622

Operational Period Date/Time
8/23/15, 0600-1800

Zn / Ch	Function	Channel Name/Trunked Talkgroup	Assignment	RX Freq	RX Tone/NAC	TX Freq	TX Tone/NAC	Mode A, D, M	Remarks
1	Command	CMD 1	All Divisions	168.1000	123.0	170.4500	123.0	A	Linked with CMD 2, 3
2	Command	CMD 2	All Divisions	172.7000	123.0	163.7625	123.0	A	Linked with CMD 1, 3
3	Command	AG Fire	All Divisions	167.8875	123.0	167.8875	123.0	A	Helicopter Tactical
4	Tactical	TAC 4	Gobbler/Picket Group	166.5500	123.0	166.5500	123.0	A	
5	Tactical	TAC 5	Div T	168.6000	123.0	168.6000	123.0	A	
6	Tactical	TAC 6	Div B	166.7250	123.0	166.7250	123.0	A	
7	Tactical	TAC 7	Div Z	166.7750	123.0	166.7750	123.0	A	
8	Tactical	TAC 8	Lassic SPG	168.2500	123.0	168.2500	123.0	A	
9	Tactical	TAC 9	Div A, Y	159.4725	123.0	159.4725	123.0	A	
10	Tactical	TAC 10	Contingency Group	154.2875	123.0	154.2875	123.0	A	
11	Command	CMD 3	All Divisions	173.8625	123.0	164.0125	123.0	A	Linked with CMD 1, 2
12	Command	SRF-2 FN	IA & Emergency Backup	168.7250	0.0	170.1250	103.5	A	Tone 8: Local Dispatch - IA and emergency backup
13	Tactical	CALCORD	Medical	156.0750	156.7	156.0750	156.7	A	Life Flight, etc
14	Air - Ground CMD	A-G 1	All Divisions	169.1500	0.0	169.1500	0.0	A	
15	Air - Ground TAC	AG TAC	All Divisions	166.6750	0.0	166.6750	0.0	A	
16	Emergency only	GUARD	All Divisions	168.6250	0.0	168.6250	110.9	A	AIR GUARD - emerg. use only-Tone 1
17									
18									
19									
20	Emergency only	GUARD	All Divisions	168.6250	0.0	168.6250	110.9	A	AIR GUARD - emerg. use only-Tone 1

Prepared By (Communications Unit Leader) *Mark Thraillkill*
 Incident Location: County Trinity Latitude, Longitude N 40 27.375, W 123 31.690

Mark Thraillkill, COM1
 Deviation is assumed to be narrow band unless otherwise noted in the remarks. Mode refers to either "A" (analog), "D" (digital) or "M" (mixed mode). **1/14/14 v.5**

ICS-206 MEDICAL PLAN	1. Incident Name Route Complex Mad River Complex	2. Date Prepared 8/22/2015	3. Time Prepared 2000	4. Operational Period 8/23/2015 Day Shift
--------------------------------	--	-------------------------------	--------------------------	---

Incident Medical Aid Station and Incident Ambulances

Medical Aid Stations	Location	Level of Care	
		ALS	BLS
Route Medical Unit Frontline Medical	Route ICP / Southern Trinity High School	X	
FEMT's & FEMP's	Divisions as placed by DIVS	X	
Southern Trinity Health Services	321 Van Duzen Rd, Mad River, CA 95552 707.574.6616	X	

Transportation

A. Ground Ambulance Services

Name	Address	Phone	Level of Care	
			ALS	BLS
Route Medic 1	Route ICP DP50 / OPS Discretion		X	
Route Medic 3	DP 34 / OPS Discretion		X	
Route Medic 4	DP 104 / OPS Discretion		X	
Ukiah Medic 9150	Watts Lake Mad River / OPS Discretion		X	
Ukiah Medic 9115	DP 34 Lassic / OPS Discretion	707.513.0004	X	
Trinity County Life Support Medic 308	DP 53 Day / Crook Creek	536.623.2500	X	
Southern Trinity Area Rescue	153A Van Duzen Road,	707.574.6421		X

B. Air Medivac Services

Name	Location	Level of Care	
		ALS	BLS
REACH / PHI Air Medical Air Ambulance	Redding, CA 707.726.1266 Fortuna Interagency Command Center or 530.226.2400 Shasta Trinity ECC	X	
CHP H14 / H16 (Day Hoist-Night Vision) Day Hoist/Night Flight	Redding, CA 707.726.1266 Fortuna Interagency Command Center or 530.226.2400 Shasta Trinity ECC		X
Guard 825 (Hoist) Day/Night Hoist	Redding, CA 707.726.1266 Fortuna Interagency Command Center or 530.226.2400 Shasta Trinity ECC		X
CAL FIRE H102 (Day Hoist)	Kneeland, CA 707.726.1280		X

Hospitals

Name	Address	Travel Time		Phone	Helipad		Burn Center	
		Air	Grnd		Yes	No	Yes	No
St. Joseph Hospital	2700 Dolbeer, Eureka, CA N40°-47.02' x W124°-08.48'	20 min	1.5 hrs	707.269.4250 ER	X			X
Redwood Memorial Hospital	3300 Renner Drive, Fortuna, CA	20 min	1.25 Hrs	707.725.3361		X		X
Shasta Regional Medical Center	110 Butte, Redding, CA N40°-35.18' x W122°-23.13'	30 min	2.25 hrs	530.244.5353	X			X
Mercy Medical Center Level II Trauma	2175 Roasaline, Redding, CA N40°-34.29' x W122°-23.67'	30 min	2.25 hrs	530.225.7201	X			X
UC Davis Medical Center Level I Trauma Burn Center	2315 Stockton Blvd, Sacramento, CA N38°-33.17' x W121°-27.05'	80 min	4.25 hrs	916.734.3790	X		X	

Medical Emergency Procedures

Upon occurrence of a "Major Medical" or accident involving significant injury on the fire line, the closest DIVS should respond directly to the scene to take control of the situation and direct necessary actions. If the DIVS is unavailable, the nearest fire line supervisor or leader needs to take charge.

- Route Communications will clear all radio traffic on the Incident Command Channel-use to coordinate response as needed. Do Not Use Names. Identify: 1) The on-scene Point Of Contact (i.e. TFLD Smith); 2) Describe the nature of the accident/illness.
- Obtain and facilitate nearest Medical Care Provider to the scene. On Scene IC is in charge of the scene. Identify to Communications the name of the On Scene Point of Contact and Medical Care Provider on site.
- Check nature of the problem, # of patients, status, vitals, mechanism of injury & location. (GPS if possible) Request additional resources if needed.
- Report the Severity of the Injury/Illness: Red, Yellow, Green.
- Coordinate and facilitate appropriate transportation for patient(s) according to severity. Medical Care Provider in charge of patient(s).
- Request additional resources / equipment as needed.
- Inform Communications of any changes on scene for Point Of Contact / Medical Care Providers.
- Identify the evacuation location. Remove all unnecessary personnel from the scene. Secure scene, identify witnesses for later investigation. Keep a log.

LIFE SAFETY IS THE NUMBER 1 PRIORITY ON THIS INCIDENT

The term "Medivac" is for Emergency Medical Evacuations Only

9. Prepared by Medical Unit Leader <i>Rodney Schmidt</i> Rodney Schmidt 916.591.9006	10. Reviewed by (Safety Officer) Dan LeCrone <i>Bruce A. Martinez</i>
---	---

MEDICAL EMERGENCY COMMUNICATION PROCEDURE FOR THE INCIDENT WITHIN AN INCIDENT

MEDIVAC INFORMATION

Contact Communications on the Command Channel. Communications will contact Command & General Staff.

Declare the nature of the emergency: Traumatic Injury _____ Medical Illness _____

Is the injury/illness:

URGENT-RED Life Threatening _____ PRIORITY-YELLOW Serious _____ ROUTINE-GREEN Minor _____

If Life Threatening request that the designated frequency be cleared for emergency traffic. Communications will broadcast on Command Radio the channel is for Emergency Traffic Only;

Identify the on-scene Incident Name: _____

Identify the on-scene Incident Commander: _____

Identify the on-scene Care Provider: _____

Identify the number of injured/ill: _____ Identify the nature of the injury/illness: _____

Is the patient conscious? Yes _____ No _____

Is the patient experiencing any difficulty breathing? Yes _____ No _____

What is the mechanism of injury/illness? _____

Specific location of the patient (nearest DP / Helispot): _____

Is a helicopter needed for evacuation? Yes _____ No _____

Pick-up point, route for ground transportation: _____

Are additional EMTs needed? Yes _____ No _____

Any additional equipment or resources that are needed? _____

Identify any changes in the on-scene IC or medical personnel as they occur.

Contact Communications when the Emergency has ended and the radio channel can be cleared for normal traffic. Communications will broadcast on Command Radio channel resumption of normal radio traffic.



HUMAN RESOURCE MESSAGE

Route and Mad River Complex(s) – 08/23/2015
HR Specialist - Chuck Sandau – Contact # (406) 698-6122

Just as accident rates sometimes tend to increase at this point of a fire incident, so do human resource contacts and complaints of inappropriate behavior, harassment, and discrimination.

- The fire is starting to wind down
- People are tired, fatigued from many days of firefighting
- People have more time to think about things that may have angered them during the fire
- People are more easily irritated

Be aware of this tendency and make the necessary effort to recognize and deal with situations before they get out of control and become conflicts.

Due to your efforts thus far, there are no major conflicts on this incident. Please continue to exhibit this professional behavior. The IC team, as well as everyone involved on this incident, appreciates your efforts.

In the world of continuous learning

“I’ve learned that anger manages everything poorly.” – Age 53

“I’ve learned that we are responsible for what we do, no matter how we feel.” – Age 51

“I’ve learned that if you want to do business with honest people, you must be an honest person.” – Age 55

“I’ve learned that a good relationship between me and my family, my friends, and my business associates can be boiled down to one word: RESPECT.” – Age 56

Route Complex Mad River Complex Training Specialist Message 08/23/15

Incident Trainees*: It is never too late to check-in and register as a trainee for this incident. It is necessary to do so in order to document your progress on this assignment as a Trainee. Please make sure you check in with us and also check out during demobilization. We are here to help you with your questions and documentation as it relates to USFS 5109.17, California CICCS, NWCG 310-1, and CAL FIRE HB4039. You may also pick up ICS-225 forms to fill out in order to maintain currency in your position.
Office hours are: 0630-2200

***Previous Mad River Complex Trainees:**

You are now being tracked by the Route Complex Training Specialist. All of your documents and information have been passed over to us. If you did not check in at the Mad River Complex as a trainee, you need to do so with the TNSP in this camp as soon as possible. All trainees previously assigned to the Mad River Complex will need to check-out with the Training Specialist before you demob in order to document your training experience.

**Rob Scott-TNSP
(949)292-3207
Rob.Scott@lacity.org**

**Debbie Walls-Trainee
(707)574-6496**

ROUTE COMPLEX TENTATIVE DEMOB

08/23/2015

C-92 0700 (HC1) PALOMAR IHC

C-63 0800 (HC2I) FSR - 28 T2IA

E-18 0730 (ENG6) GRIZ ONE FIREFIGHTING

E-104 0730 (ENG5) ARCHER MNT - #14

E-140 0730 (ENG3) THREE TREES, INC

E-141 0730 (ENG3) QUICK RESPONSE FIRE

E-145 0730 (ENG3) MOUNTAIN CAMEL

E-240 0730 (ENG6) SPENCE E03

E-246 0730 (ENG6) BONDURANT - E365

E-102 0800 (ENG4) JTM ENT - 41

E-109 0800 (ENG6) BRUCE YOUNG LOGGING

E-117 0800 (ENG4) JOSI FIRE CONTROL #2

O-182 0600 (DIVS) WITTE, BRETT

O-226 0800 (READ) BAILEY, ROBERT

O-185 0800 (TFLD) GRIMES, DREW

O-65 0900 (SEC2) DORSEY, JEREMY

O-188 1000 (EQPM) CHUMLEY, JAMES

O-222 1200 (TNSP) WALLS, DEBRA M

08/23/2015

O-201 0800 (STEN) BOSCHEE, TROY RICHARD

O-183 0800 (TFLD) GRIMM, SETH

O-197 0800 (TFLD) KOLAKS, JEREMY

O-211 0900 (SOFR) BERGSTRAND, DONALD R

O-84 1000 (INCM) DUBE, JEFFREY

MAD RIVER TENTATIVE RELEASE

08/23/2015

O-293 REEVIS, MARY	O-321 HOOPER, TRAVIS
C-2 CREW - NORTH PACIFIC FORESTRY	E-261 DARRAH LOGGING
C-4 CREW - NORTH PACIFIC FORESTRY INC	E-262 DARRAH LOGGING
C-9 CREW - MQ FRANCO REFORESTATION	E-266 COMMUNICATIONS
C-7 CREW -MQ FRANCO REFORESTATION	E-265 MEDSTAR
C-5 CREW - NORTH REFORESTATION 13124	E-263 - DARRAH LOGGING
C-8 CREW - MQ FRANCO REFORESTATION	E-260 DARRAH LOGGING INC -
C-59 CREW - SHASTA LAKE IHC	E-259 DARRAH LOGGING INC. -
E-329 ENGINE - PATRICK ENVIRO	O-313 DETRICK, TYLER
E-181 RED TRUCK WILDFIRE 04	O-304 FALLER - UNDERDOG
E-319 PINESDALE	O-331 BROWN, CHARLES
E-317 HIGH DESERT SVCS	O-319 MURRELL, JACOB
E-316 - HNF - E-623	C-20 CREW - CAMP - NATIVES
O-275 HARVEY, ROBERT	O-269 RUTH, ANDREW

08/24/2015

E-114 ROAD GRADER	O-365 LEE, DONOVAN
E-300 PICKUP E-302	O-322 SANDLER, RONALD
O-353 WALLACE, STEVEN	O-45 STELZER, JEAN
O-346 GABBARD, NICK	O-123 NORDVIK, LINDA
O-164 VONADA, WHITNEY	O-267 HAMPTON, JOSH

08/25/2015

C-60 CREW - T1 - DEL ROSA IHC

O-42 HUNTER, MICHAEL

E-34 DOZER-T2-ABLE SERVICES

E-143 ENGINE-BLACKTIMBER 11

E-258 WATER TENDER -

08/26/2015

C-64 CREW - PACIFIC OASIS INC

O-403 KIEL, DONOVAN

C-65 CREW - PACIFIC OASIS INC

O-344 COLEMAN, CHUCK

C-61 CREW - DIAMOND MOUNTAIN IHC

O-360 ARNOLD, LARRY

E-312 WHITEGRASS FIRE SUPP - 02

O-361 GRAVES, IRA

E-317 HIGH DESERT SERVICES - 63

O-65.51 BUTLER, VIOLET

E-340 SUN TURTLE

O-227 REGAN, RONALD

E-311 R CONSTRUCTION

O-356 MARKWARDT, TOM

O-348 JAMES, MATTHEW

O-32 DONOHOE, THOMAS FRANCIS

O-359 STONE, LEIGHTON

O-350 GOVONI, DANIEL G

O-355 SPINDEN, DAVID

Mad River & Route Complex Landline Phone List
DAY IAP- 8/23/2015

<u>UNIT</u>	<u>LAND LINES</u>
COMMUNICATIONS	707-574-6390
DEMOB	707-574-6530
DEMOB FAX	707-574-6040
FAX	707-574-6506
FINANCE	707-574-6535
FINANCE FAX	707-574-6376
GISS (DEER CREEK)	530-680-1398
GSUL (Ground Support)	707-574-6461
IMET	707-574-6537
NOT ASSIGNED	707-574-6501
OPERATIONS Mad River and Route Complexes	707-574-6561
OPS/AIR OPS/RESL	707-574-6360
ORDERING	707-574-6439
ORDERING FAX	707-574-6180
PIO	707-574-6548
PIO	707-574-6539
PLANS	707-574-6041
READ YURT	707-574-6412
SUPPLY/ORDERING	707-574-6410
TNSP FAX	707-574-6490
TNSP TRAINING SP	707-574-6496
UNASSIGNED TRAILER	707-574-6481

