

Incident Action Plan

Route Complex

CA-SRF-001476 / P5J0N7 (0510)

Mad River Complex

CA-SRF-001433 / P5J0JC (0510)



DAY SHIFT

08/30/15

0700 – 1900

SUNDAY

INCIDENT OBJECTIVES	1. Incident Name Route Complex Mad River Complex	2. Date 8/29/2015	3. Time 21:20
4. Operational Period 8/30/2015 0700-1900			
5. General Control Objectives for the Incident (include alternatives) MANAGEMENT OBJECTIVES <ul style="list-style-type: none"> • Ensure that all work assignments provide for firefighter and public safety through the application of sound risk management principles. • Implement approved demobilization plan in coordination with expanded dispatch and NOPS. OPERATIONAL OBJECTIVES <ul style="list-style-type: none"> • Coordinate all suppression repair work with assigned READs and in compliance with the SRF/SHF Fire Suppression Repair Plan. Provide support for BAER efforts. • Continue to strengthen and secure current containment lines. 			
6. Weather Forecast for Period See attached forecast			
7. General Safety Message See attached safety message			
8. Attachments (mark if attached)			
<input checked="" type="checkbox"/> Organization List - ICS 203	<input checked="" type="checkbox"/> Medical Plan - ICS 206	<input checked="" type="checkbox"/> Weather	
<input checked="" type="checkbox"/> Div. Assignment Lists - ICS 204	<input checked="" type="checkbox"/> Incident Map	<input checked="" type="checkbox"/> Safety Message	
<input checked="" type="checkbox"/> Communications Plan - ICS 205	<input type="checkbox"/> Traffic Plan	<input checked="" type="checkbox"/> LCES Worksheet	
9. Prepared by (Planning Section Chief)	10. Approved by (Incident Commander)		

ORGANIZATION ASSIGNMENT LIST		9. Operations Section		
1. Incident Name Route Complex / Mad River Complex		Day Ops Chief	Dale Shippelhouse	
		Planning Ops	Dan George	
2. Date 8/29/2015	3. Time 21:52	Night Ops Chief		
4. Operational Period 8/30/15 0700 - 1900		a. Branch I – Division/Groups		
		Route Complex		
Position	Name	Branch Director	Eric Petterson	
		Division/Group	A	Heather McRae
5. Incident Commander and Command Staff		Division/Group	F	Steve Raymer / Brian Pimentel(t)
Incident Commander	Rick Young	Division/Group	H	South Complex (patrol status)
Deputy IC	Joe Molhoek	Division/Group	W	Charles Butler
Liaison	Tim Fike	Division/Group		
Safety Officer	T. O'Connell / S. Davis			
Information Officer	Adrienne Freeman / Corey Wilford	b. Branch II – Division/Groups		
6. Agency Representative		Mad River Complex		
Agency	Name	Branch Director	Scott Lucas	
Six River N.F.	Dan Dill	Division/Group	A	Harold Kibbe
Shasta Trinity N.F.	Randall Walker	Division/Group	B	Joe Griffin / Dave Molter (t)
Cal Fire	Rhett Imperiale	Division/Group	T	Andrew Lang
Cal Fire – National Guard	Mike Surrber	Division/Group	Y / Z	Bernie Spielman
Ca OES	Gary Humphrey	Division/Group	Firing	Ethan Darnell
Lead Resource Advisor	Birk Roseman / David Immeker Jennifer Dyer - Archaeologist	Division/Group	BAER	Terry Hardy
Trinity County Sheriff	Jake Hess / Ron Whitman	c. Branch III – Division/Groups		
Humboldt County Sheriff	Kerry Ireland	Branch		
BBW Associates New Island Capital	Greg Blomstrom Spencer Shadle	Division/Group		
Bureau of Indian Affairs	Ernesto Hurtado	Division/Group		
IARR – Eastern Region	Tom Brady / Steve Hupe	Division/Group		
California Cons. Corps	Ben Herbert	Division/Group		
7. Planning Section		d. Air Operations Branch		
Chief	Jeff Buscher (t)	Air Operations Branch Director	Dennis Kuster	
Deputy	Sean Brogan	Air Support Group Supervisor	Staci Dickson	
Resources Unit	Robert Lim / Duane Miller	Air Tactical Group Supervisor	Jason Withrow	
Situation Unit	M. Brown / K. Flood / J. Owen (t)	Helitack Base Manager	Tom Kennedy	
Documentation Unit				
Demobilization Unit	Doug Hardy / Clay Steward			
Fire Behavior Analyst	Ken Larson			
Incident Meteorologist	Scott Weishaar / Mary Wister (t)			
CTSP	Zach Sohl	10. Finance Section		
Training Specialist	Brad Smith	Chief	Beth Lopez	
GISS	M. Kerr / M. Grupe	Deputy	Rich Anderson	
HRSP	Chuck Sandau	Personnel Time Unit	Penny Portlock	
Status Check-In	Jonna Hildenbrand / Lane Cowger	Equipment Time Unit	Juanita Cortez	
8. Logistics Section		Equipment Time Recorder	Fern Shephard	
Chief	Jack Costello / Mike Heckendorn(t)	Compensation / Claim Unit	Tina Kennedy	
Deputy	Aaron Lowe (t)	Cost Unit	S. Rappahan	
Supply Unit	Tracey Valentine / Mark Allen	Prepared By: Duane Miller - RESL		
Facilities Unit	Ric Crowther / Bill Patten / Robin Davis(t)			
Ground Support Unit	John Fell / Merle Drucker			
Communications Unit	Don Stoner			
Medical Unit	Patrick Young / Mark Allen (t)			
Food Unit	Kevin Browning			



INCIDENT WEATHER FORECAST



FORECAST NO: 27
 PREDICTION FOR: DAY SHIFT
 SHIFT DATE STARTS: Sunday, August 30, 2015
 FORECAST ISSUED: 1800 Saturday, August 29, 2015

ROUTE AND MAD RIVER COMPLEXES
 UNIT: USFS Six Rivers & Shasta T NF
 SIGNED: Scott Weishaar/Mary Wister (F)
 Incident Meteorologist 

WEATHER DISCUSSION: Slight warming trend with decreasing RHs

Temperatures and RH's will rebound to more seasonal norms the next couple of days. Ridgetop winds will also slowly decrease during this time with only localized gusts to 20 to 25 mph. A westerly flow aloft will spread mid and high level clouds across northwest California, and a very weak disturbance may bring a few sprinkles today but zero chance of wetting rain

TODAY: Mostly cloudy. Occasional breaks in overcast clouds. A few sprinkles possible. Smoky through the morning.

TEMPERATURE: Below 3500ft 77-82F Abv 3500ft 69-75 UP 3-5
 HUMIDITY: Below 3500ft 25-30% Abv 3500ft 37-42% DOWN 6-10%

20 FT WINDS:
 SLOPES/VALLEYS: Upslope/upvalley 4-7 mph.
 RIDGES: Northwest 7-12 mph. Afternoon gusts to 20 mph.

TRANSPORT WIND: West 5-10 mph.

TONIGHT: Mostly cloudy. Smoky.

TEMPERATURE: 47-52F

HUMIDITY: Below 3500ft 80%-90% Above 3500ft 55-65%

20-FOOT WIND:
 SLOPE/VALLEY: Downslope 3-5 mph
 RIDGES: Southwest to West 8-13 mph.

TRANSPORT WIND: Southwest to West 10-15 mph

OUTLOOK FOR MONDAY: Partly to Mostly Cloudy. Smoky.

TEMPERATURE: Below 3500ft 80-85F Abv 3500ft 73-78F UP 3-5
 HUMIDITY: Below 3500ft 22-27% Abv 3500ft 30-35% DOWN 3-7%

20 FT WINDS:
 SLOPES/VALLEYS: Upslope/upvalley 3-5 mph.
 RIDGES: West to Northwest 5-10 mph with evening gusts to 15 mph

TRANSPORT WIND: Southwest to West 10 mph

FIRE BEHAVIOR FORECAST

FORECAST NUMBER: 27

TYPE OF FIRE: Wildland Fire

FIRE NAME: Route Complex/Mad River Complex

OPERATIONAL PERIOD: 0700 – 1900, August 30, 2015

DATE ISSUED: AUGUST 29, 2015

TIME ISSUED: 1900

UNIT: Six Rivers NF/Shasta-Trinity NF

SIGNED: /s/ Ken Larson, FBAN

INPUTS

WEATHER SUMMARY: ***See attached Fire Weather Forecast***

Discussion: Slight warming trend with decreasing relative humidity. Expect to see a slow decreasing of ridgetop winds.

Weather: Mostly cloudy. Occasional breaks in clouds. A few sprinkles possible.

Max Temp: 747 - 82° below 3500 ft.; 69-75° above 3500 ft.

Min RH: 25 - 30% below 3500 ft.; 37-42% above 3500 ft.

Winds (20 foot): Slope/Valley: Upslope/upvalley 4-7 mph.

Ridgetop: NW 7-12 mph. Afternoon gusts to 20 mph.

FIRE BEHAVIOR

GENERAL

Expect the fire behavior to be minimal most of the day due to yesterday's precipitation and increased relative humidity. Fire spread will be primarily upslope during the operational period. Backing fire and roll-out will also contribute to spread. Mad River ERC for August 29 was 56, predicted for August 30 is 50.

SPECIFIC FIRE BEHAVIOR

For timber fuels the potential worst-case surface fire spread will be 2-4 chains/hour with flame length to 2 feet. Some potential for single/group tree torching under drier conditions. Most fire will be creeping/smoldering/backing. Large burning materials such as logs may roll long distances on steeper slopes and cross containment lines. Spotting distance short range. Probability of ignition will be 30-40%.

Route Complex

Most of the Johnson Fire is in patrol/mop-up status. Division W still needs an increase in mop-up depth to secure the containment lines.

Mad River Complex

Pickett and Gobbler Fires remain in patrol status. The Lassic Fire still needs mop-up especially near DP-49 in Division T and in Division B. A thorough check for spot fires near the firing operation conducted in Division B should take place.

AIR OPERATIONS

There should be no negative impacts to air operations today.


Sunrise: 06:38

Sunset: 19:49

SAFETY

- The damping effects of the rain will slowly decrease over the next several days with a corresponding increase in fire activity. Pay attention to the subtle changes as they occur.
- Spotting due to roll-out on steep slopes can continue as long as heavy fuels continue to burn out.

Division/Group Assignment List (ICS 204 WF)

1. Incident Name:			3.			
ROUTE COMPLEX			Branch:		Division/Group:	
2. Operational Period: DAY			I		A	
Date/Time From: 08/30/2015 0700 SUN		Date/Time To: 08/30/2015 1900 SUN				
4. Operations Personnel						
OPERATIONS CHIEF DALE SHIPPELHOUTE		DIVISION/GROUP SUPERVISOR HEATHER MCRAE				
BRANCH DIRECTOR ERIC PETERSON		AIR OPERATIONS BRANCH DIRECTOR DENNIS KUSTER				
5. Resources Assigned this Period						
Strike Team / Task Force / Resource Designator		LWD	Leader	Number Persons	Drop Off PT./Time	Pick Up PT./Time
HC2 CNA 21C-170		09/12	CHRIS SAUER	25	DP 109/0700	DP 109/1900
HC2 CREW - T2 - CNA CREW 14 C-134		09/11	BOB RA COOLIDGE	25	DP 109/0700	DP 109/1900
ENG3 PINE E413 E-252		09/02	SCOTT HARRIS	3	DP 109/0700	DP 109/1900
ENG4 PATRICK ENVIRONMENTAL 98 E-277		08/30	CODY RIGDON	1	DP 109/0700	DP 109/1900
WTS2 KISER CONSTRUCTION 955 E-120		09/05	TIM KISER	2	DP 109/0700	DP 109/1900
CHIP CHIPPER - T2 - 011 - MARTY'S TREE SERVICE - 1 E-367		09/06	MARTY HERTLER	2	DP 109/0700	DP 109/1900
EXCA VOLCANO CRK ENTERPRISES, INC E-310		09/02	KEVIN HAYCRAFT	1	DP 109/0700	DP 109/1900
HEQB O-533		09/11	COLBY T HILL	1	DP 109/0700	DP 109/1900
FEMP O-451		09/05	VLADIMIR TRUBIN	1	DP 109/0700	DP 109/1900
READ O-227		09/02	DOREEN HRIVNAK	1	DP 109/0700	DP 109/1900
FEMP O-453		09/05	GEORGE H NAVARRO JR	1	DP 109/0700	DP 109/1900
6. Control Operations/Work Assignments:						
<ul style="list-style-type: none"> Continue to hold and mop-up 100' where appropriate. Continue chipping operations on the 2N12 rd. 						
7. Special Instructions:						
<ul style="list-style-type: none"> Leaving ICP to line; Use Route 1. Return to ICP via Road 412. Watch for increased local traffic. 						
8. Division/Group Communication Summary						
Function	Channel	RX Frequency N/W	RX Tone/NAC	TX Frequency N/W	TX Tone/NAC	Mode
COMMAND	NIFC C6 CH 1	168.4750	156.7	173.8125	156.7	A
COMMAND	NIFC C37 CH 2	172.5500	156.7	162.7750	156.7	A
COMMAND	NIFC C9 CH 3	170.0125	156.7	165.2500	156.7	A
TACTICAL	R5 T5 CH 11	167.1125	156.7	167.1125	0	A
AIR TO GROUND	COMMAND A-G 1	169.1500	0.0	169.1500	0.0	A
AIR TO GROUND	TACTICAL A-G 2	167.0625	0.0	167.0625	0.0	A
AIR GUARD	GUARD CH 16	168.6250	0.0	168.6250	110.9	A
9. Prepared By (Resource Unit Leader)		Approved By (Planning Section Chief)		Date	Time	
ROBERTA LIM		 FINAL		08/29/2015	2000	

Division/Group Assignment List (ICS 204 WF)

1. Incident Name:		3.	
ROUTE COMPLEX		Branch:	Division/Group:
2. Operational Period:		I	A
Operational Period:	DAY		
Date/Time From: 08/30/2015 0700 SUN	Date/Time To: 08/30/2015 1900 SUN		

4. Operations Personnel			
OPERATIONS CHIEF	DALE SHIPPELHOUTE	DIVISION/GROUP SUPERVISOR	HEATHER MCRAE
BRANCH DIRECTOR	ERIC PETTERSON	AIR OPERATIONS BRANCH DIRECTOR	DENNIS KUSTER

7. Special Instructions:


- Back haul trash. Track all water used from water points.

8. Division/Group Communication Summary						
---	--	--	--	--	--	--


Function	Channel	RX Frequency N/W	RX Tone/NAC	TX Frequency N/W	TX Tone/NAC	Mode
COMMAND	NIFC C6 CH 1	168.4750	156.7	173.8125	156.7	A
COMMAND	NIFC C37 CH 2	172.5500	156.7	162.7750	156.7	A
COMMAND	NIFC C9 CH 3	170.0125	156.7	165.2500	156.7	A
TACTICAL	R5 T5 CH 11	167.1125	156.7	167.1125	0	A
AIR TO GROUND	COMMAND A-G 1	169.1500	0.0	169.1500	0.0	A
AIR TO GROUND	TACTICAL A-G 2	167.0625	0.0	167.0625	0.0	A
AIR GUARD	GUARD CH 16	168.6250	0.0	168.6250	110.9	A

9. Prepared By (Resource Unit Leader)	Approved By (Planning Section Chief)	Date	Time
ROBERTA LIM		08/29/2015	2000


Division/Group Assignment List (ICS 204 WF)

1. Incident Name:			3.			
ROUTE COMPLEX			Branch:		Division/Group:	
2. Operational Period: DAY			I		F	
Date/Time From: 08/30/2015 0700 SUN		Date/Time To: 08/30/2015 1900 SUN				
4. Operations Personnel						
OPERATIONS CHIEF DALE SHIPPELHOUTE		DIVISION/GROUP SUPERVISOR STEVE RAYMER BRIAN PIMENTEL (T)				
BRANCH DIRECTOR ERIC PETERSON		AIR OPERATIONS BRANCH DIRECTOR DENNIS KUSTER				
5. Resources Assigned this Period						
Strike Team / Task Force / Resource Designator		LWD	Leader	Number Persons	Drop Off PT./Time	Pick Up PT./Time
HC1 SANTA BARBARA C-91		09/03	COREY STOWE	14	DP 108/0700	DP 108/1900
HC2IA NYS #2 C-42		09/08	IAN KERR	20	DP 108/0700	DP 108/1900
HC2 FUM MARBLE MOUNTAIN C-343		08/30	ZEKE JONES	10	DP 108/0700	DP 108/1900
HC2 CNA 20 C-169		09/12	GREG SCHLITZ	25	DP 108/0700	DP 108/1900
HC2 CNA 19 C-168		09/12	BENNY LOZANO	25	DP 108/0700	DP 108/1900
HC2 CNA 13 C-133		09/09	KEVIN KEENE	24	DP 108/0700	DP 108/1900
HC2 CNA 24 C-173		09/12	STEVE JONES	25	DP 108/0700	DP 108/1900
ENG3 DIVIDE FPD - ENG4 E-262		09/02		4	DP 108/0700	DP 108/1900
ENG3 TIMBER MESA - E131 E-248		09/09	BRENT MIX	3	DP 108/0700	DP 108/1900
ENG3 FAIRMOUNT E-132		09/03	RUSS LEWIS	4	DP 108/0700	DP 108/1900
ENG3 ELK CREEK E-133		09/03	PETE IGEL	4	DP 108/0700	DP 108/1900
ENG3 WEST METRO E-136		09/03	MARK CORBETT		DP 108/0700	DP 108/1900
ENG3 DENVER WO4 E-442		09/05	SHAWN ARMSTRONG	4	DP 108/0700	DP 108/1900
ENG3 FAIRVIEW E-432		09/12	RYAN COLEMAN	3	DP 108/0700	DP 108/1900
WTS2 JESS BRUNER FIRE SUPPRES E-122		09/04	DENNIS JAMISON	1	DP 108/0700	DP 108/1900
EXCA RESOURCE UTILIZATION CO VIN U06295 E-311		09/02	STAN DRAWYER	2	DP 108/0700	DP 108/1900
EXCA LUKE ANDREWS 02 E-247		09/04	LUKE ANDREWS	2	DP 108/0700	DP 108/1900
8. Division/Group Communication Summary						
Function	Channel	RX Frequency N/W	RX Tone/NAC	TX Frequency N/W	TX Tone/NAC	Mode
COMMAND	NIFC C6 CH 1	168.4750	156.7	173.8125	156.7	A
COMMAND	NIFC C37 CH 2	172.5500	156.7	162.7750	156.7	A
COMMAND	NIFC C9 CH 3	170.0125	156.7	165.2500	156.7	A
TACTICAL	VFIRE 23 CH 8	154.2950	156.7	154.2950	156.7	A
SECONDARY TACTICAL	VFIRE 22 CH 7	154.2650	156.7	154.2650	156.7	A
AIR TO GROUND	A-G 1 COMMAND	169.1500	0.0	169.1500	0.0	A
AIR TO GROUND	A-G 2 TACTICAL	167.0625	0.0	167.0625	110.9	A
9. Prepared By (Resource Unit Leader)		Approved By (Planning Section Chief)		Date	Time	
ROBERTA LIM		 FINAL		08/29/2015	2100	


Division/Group Assignment List (ICS 204 WF)

1. Incident Name:			3.			
ROUTE COMPLEX			Branch:		Division/Group:	
2. Operational Period: DAY			I		F	
Date/Time From: 08/30/2015 0700 SUN		Date/Time To: 08/30/2015 1900 SUN				
4. Operations Personnel						
OPERATIONS CHIEF DALE SHIPPELHOUTE		DIVISION/GROUP SUPERVISOR STEVE RAYMER BRIAN PIMENTEL (T)				
BRANCH DIRECTOR ERIC PETTERSON		AIR OPERATIONS BRANCH DIRECTOR		DENNIS KUSTER		
5. Resources Assigned this Period						
Strike Team / Task Force / Resource Designator		LWD	Leader	Number Persons	Drop Off PT./Time	Pick Up PT./Time
CHIP WYEAST FORESTRY MNGMNT E-189		09/02	RYAN MCGOUGH	2	DP 108/0700	DP 108/1900
CHIP CHIPPER - T2 - DONE RITE TREE E-366		09/06	BRIAN GREEN	2	DP 108/0700	DP 108/1900
FALM PRO PLUS O-278		09/06	KEN WOODMAN	1	DP 108/0700	DP 108/1900
FALM MILLER WOOD PRODUCTS UNLIMITED O-293		09/02	GABE MILLER	2	DP 108/0700	DP 108/1900
FAL1 MODULE - FALLER - MILLER WOOD PRODUCTS O-150		09/07		2	DP 108/0700	DP 108/1900
FAL1 CECIL LOGGING, INC. O-152		09/07	JUSTIN CECIL	1	DP 108/0700	DP 108/1900
FAL1 O-128		08/25	GEORGE HARRISON, JR	1	DP 108/0700	DP 108/1900
FAL1 O-125		08/25	TIM PAFFORD	1	DP 108/0700	DP 108/1900
HEQB O-5		09/04	MATTHEW M LINDSAY	1	DP 108/0700	DP 108/1900
HEQB O-532		09/09	DAVID VANDENABEELE	1	DP 108/0700	DP 108/1900
HEQB (T) O-581		09/10	SANITH OUT	1	DP 108/0700	DP 108/1900
HEQB (T) O-626		09/11	EAMON A ENGBER	1	DP 108/0700	DP 108/1900
TFLD O-409		09/04	ROBERT G THORP	1	DP 108/0700	DP 108/1900
TFLD O-317		08/30	JOSEPH DURAN JR	1	DP 108/0700	DP 108/1900
TFLD (T) O-627		09/10	KEVIN REESE	1	DP 108/0700	DP 108/1900
READ O-378		09/02	WILLIAM GOODMAN	1	DP 108/0700	DP 108/1900
READ O-460		09/04	PETER L HARADEN	1	DP 108/0700	DP 108/1900
8. Division/Group Communication Summary						
Function	Channel	RX Frequency N/W	RX Tone/NAC	TX Frequency N/W	TX Tone/NAC	Mode
COMMAND	NIFC C6 CH 1	168.4750	156.7	173.8125	156.7	A
COMMAND	NIFC C37 CH 2	172.5500	156.7	162.7750	156.7	A
COMMAND	NIFC C9 CH 3	170.0125	156.7	165.2500	156.7	A
TACTICAL	VFIRE 23 CH 8	154.2950	156.7	154.2950	156.7	A
SECONDARY TACTICAL	VFIRE 22 CH 7	154.2650	156.7	154.2650	156.7	A
AIR TO GROUND	A-G 1 COMMAND	169.1500	0.0	169.1500	0.0	A
AIR TO GROUND	A-G 2 TACTICAL	167.0625	0.0	167.0625	110.9	A
9. Prepared By (Resource Unit Leader)			Approved By (Planning Section Chief)		Date	Time
ROBERTA LIM					08/29/2015	2100


Division/Group Assignment List (ICS 204 WF)

1. Incident Name:			3.			
ROUTE COMPLEX			Branch:		Division/Group:	
2. Operational Period: DAY			I		F	
Date/Time From: 08/30/2015 0700 SUN		Date/Time To: 08/30/2015 1900 SUN				
4. Operations Personnel						
OPERATIONS CHIEF		DALE SHIPPELHOUTE		DIVISION/GROUP SUPERVISOR		
				STEVE RAYMER BRIAN PIMENTEL (T)		
BRANCH DIRECTOR		ERIC PETTERSON		AIR OPERATIONS BRANCH DIRECTOR		
				DENNIS KUSTER		
5. Resources Assigned this Period						
Strike Team / Task Force / Resource Designator		LWD	Leader	Number Persons	Drop Off PT./Time	Pick Up PT./Time
READ O-443		09/04	SCOTT DAILEY	1	DP 108/0700	DP 108/1900
READ O-614		09/11	AYRES M DICKS	1	DP 108/0700	DP 108/1900
SOFR O-445		09/02	JAMIE RITTEN HOUSE	1	DP 108/0700	DP 108/1900
FEMT O-445		09/03	PAUL KOZIK	1	DP 108/0700	DP 108/1900
FEMT O-455		09/04	ERIC ZANE	1	DP 108/0700	DP 108/1900
FEMT O-454		09/04	WILLIAM MULLINS	1	DP 108/0700	DP 108/1900
FEMP O-452		09/04	MICHAEL D ROY	1	DP 108/0700	DP 108/1900
6. Control Operations/Work Assignments:						
<ul style="list-style-type: none"> Cold trail and mop-up Owl Creek south of Pilot Creek to the Division break. Continue suppression repair. Remove all excess water handling equipment. 						
7. Special Instructions:						
<ul style="list-style-type: none"> Back haul trash. Track all water from draft locations. EXCA E-310 and E-247 repair fire line as directed by READ / ARCH on the indirect line. EXCA E-311 go to DP 80 to repair fire line on the CHASE fire and other fire lines as directed by the READ / ARCH. 						
8. Division/Group Communication Summary						
Function	Channel	RX Frequency N/W	RX Tone/NAC	TX Frequency N/W	TX Tone/NAC	Mode
COMMAND	NIFC C6 CH 1	168.4750	156.7	173.8125	156.7	A
COMMAND	NIFC C37 CH 2	172.5500	156.7	162.7750	156.7	A
COMMAND	NIFC C9 CH 3	170.0125	156.7	165.2500	156.7	A
TACTICAL	VFIRE 23 CH 8	154.2950	156.7	154.2950	156.7	A
SECONDARY TACTICAL	VFIRE 22 CH 7	154.2650	156.7	154.2650	156.7	A
AIR TO GROUND	A-G 1 COMMAND	169.1500	0.0	169.1500	0.0	A
AIR TO GROUND	A-G 2 TACTICAL	167.0625	0.0	167.0625	110.9	A
9. Prepared By (Resource Unit Leader)			Approved By (Planning Section Chief)		Date	Time
ROBERTA LIM			 FINAL		08/29/2015	2100


Division/Group Assignment List (ICS 204 WF)

1. Incident Name:		3.				
ROUTE COMPLEX		Branch:		Division/Group:		
2. Operational Period:		DAY		I		H
Date/Time From: 08/30/2015 0700 SUN		Date/Time To: 08/30/2015 1900 SUN				
4. Operations Personnel						
OPERATIONS CHIEF		DALE SHIPPELHOUTE		DIVISION/GROUP SUPERVISOR		
BRANCH DIRECTOR		ERIC PETTERSON		AIR OPERATIONS BRANCH DIRECTOR		DENNIS KUSTER
5. Resources Assigned this Period						
Strike Team / Task Force / Resource Designator		LWD	Leader	Number Persons	Drop Off PT./Time	Pick Up PT./Time
PATROL STATUS						
6. Control Operations/Work Assignments:						
<ul style="list-style-type: none"> • Hold and patrol to the Trinity River. 						
7. Special Instructions:						
8. Division/Group Communication Summary						
Function	Channel	RX Frequency N/W	RX Tone/NAC	TX Frequency N/W	TX Tone/NAC	Mode
COMMAND	NIFC C6 CH 1	168.4750	156.7	173.8125	156.7	A
COMMAND	NIFC C37 CH 2	172.5500	156.7	162.7750	156.7	A
COMMAND	NIFC C9 CH 3	170.0125	156.7	165.2500	156.7	A
TACTICAL	VTAC 11 CH 4	151.1375	156.7	151.1375	156.7	A
AIR TO GROUND	COMMAND A-G 1	169.1500	O.O	169.1500	0.0	A
AIR TO GROUND	TACTICAL A-G 2	167.0625	0.0	167.0625	0.0	A
AIR GUARD	GUARD CH 16	168.6250	0.0	168.6250	110.9	A
9. Prepared By (Resource Unit Leader)		Approved By (Planning Section Chief)			Date	Time
ROBERTA LIM		 FINAL			08/29/2015	2100


Division/Group Assignment List (ICS 204 WF)

1. Incident Name:			3.			
ROUTE COMPLEX			Branch:		Division/Group:	
2. Operational Period: DAY			I		W	
Date/Time From: 08/30/2015 0700 SUN		Date/Time To: 08/30/2015 1900 SUN				
4. Operations Personnel						
OPERATIONS CHIEF		DALE SHIPPELHOUTE		DIVISION/GROUP SUPERVISOR		CHARLES BUTLER
BRANCH DIRECTOR		ERIC PETTERSON		AIR OPERATIONS BRANCH DIRECTOR		DENNIS KUSTER
5. Resources Assigned this Period						
Strike Team / Task Force / Resource Designator		LWD	Leader	Number Persons	Drop Off PT./Time	Pick Up PT./Time
HC1 TALLAC IHC C-129		09/01	BILL SANDERS	19	DP 55/0700	DP 55/1900
HC2 CNA 15 C-135		09/09	JEFF ELMORE	24	DP 55/0700	DP 55/1900
HC2 CNA 16 C-164		09/09	ARRON S YOUNG	25	DP 55/0700	DP 55/1900
ENG3 NORTH LYONS 61 E-158		08/30	JOHNNY CRISCIONE	3	DP 55/0700	DP 55/1900
ENG4 BLAZE RUNNERS, INC #16 E-279		08/30	JERRY FUGATE	3	DP 55/0700	DP 55/1900
ENG4 BLAZE RUNNERS, INC. #15 E-278		08/30	DAVID LOVENBERG	3	DP 55/0700	DP 55/1900
ENG6 FISH & WILDLIFE - E8460 E-276		08/30	MARK RAKESTRAW	3	DP 55/0700	DP 55/1900
ENG6 FLAMECATCHERS #9 E-244		08/31	DUSTY KREBSBACH	3	DP 55/0700	DP 55/1900
WTS2 HARRIS JR, ARNOLD E - 46 E-193		09/07	ELDON CALDWELL	2	DP 55/0700	DP 55/1900
WTS2 DANIEL OILAR E-121		09/07	GARY HEMSTED	1	DP 55/0700	DP 55/1900
GRD PRO DUMP EXCAVATING E-148		08/31		1	DP 55/0700	DP 55/1900
EXCA KEN'S WATER EXCAVATOR W/LOWB E-200		09/05	ANDRE ROEGIERS	1	DP 55/0700	DP 55/1900
TFLD O-538		09/09	JOHN M TOWNSEND	1	DP 55/0700	DP 55/1900
HEQB O-319		09/02	DAVID RABON COMINGDEER	1	DP 55/0700	DP 55/1900
READ O-461		09/04	MAIJA MENEKS	1	DP 55/0700	DP 55/1900
SOFR O-523		09/10	JAMES WILLIAMS	1	DP 55/0700	DP 55/1900
SOFR (T) O-210		09/03	DAVID BARRY SMITH	1	DP 55/0700	DP 55/1900
8. Division/Group Communication Summary						
Function	Channel	RX Frequency N/W	RX Tone/NAC	TX Frequency N/W	TX Tone/NAC	Mode
COMMAND	NIFC C6 CH 1	168.4750	156.7	173.8125	156.7	A
COMMAND	NIFC C37 CH 2	172.5500	156.7	162.7750	156.7	A
COMMAND	NIFC C9 CH 3	170.0125	156.7	165.2500	156.7	A
TACTICAL	VTAC 13 CH 6	158.7375	156.7	158.7375	156.7	A
AIR TO GROUND	COMMAND A-G 1	169.1500	0.0	169.1500	0.0	A
AIR TO GROUND	TACTICAL A-G 2	168.0625	0.0	168.0625	0.0	A
AIR GUARD	GUARD CH 16	168.6250	0.0	168.6250	110.9	A
9. Prepared By (Resource Unit Leader)			Approved By (Planning Section Chief)		Date	Time
ROBERTA LIM			 FINAL		08/29/2015	2000


Division/Group Assignment List (ICS 204 WF)

1. Incident Name:			3.			
ROUTE COMPLEX			Branch:		Division/Group:	
2. Operational Period: DAY			I		W	
Date/Time From: 08/30/2015 0700 SUN		Date/Time To: 08/30/2015 1900 SUN				
4. Operations Personnel						
OPERATIONS CHIEF		DALE SHIPPELHOUTE		DIVISION/GROUP SUPERVISOR		CHARLES BUTLER
BRANCH DIRECTOR		ERIC PETTERSON		AIR OPERATIONS BRANCH DIRECTOR		DENNIS KUSTER
5. Resources Assigned this Period						
Strike Team / Task Force / Resource Designator		LWD	Leader	Number Persons	Drop Off PT./Time	Pick Up PT./Time
FEMT O-559		09/09	LUCERO VALDEZ	1	DP 55/0700	DP 55/1900
FEMP O-447		09/04	NICK WARREN	1	DP 55/0700	DP 55/1900
6. Control Operations/Work Assignments:						
<ul style="list-style-type: none"> Continue mop-up. Hold and patrol to the Trinity River. 						
7. Special Instructions:						
<ul style="list-style-type: none"> Leaving ICP to line; Use Route 1. Return to ICP via Road 412. Back haul trash. Track all water used from draft locations. 						
8. Division/Group Communication Summary						
Function	Channel	RX Frequency N/W	RX Tone/NAC	TX Frequency N/W	TX Tone/NAC	Mode
COMMAND	NIFC C6 CH 1	168.4750	156.7	173.8125	156.7	A
COMMAND	NIFC C37 CH 2	172.5500	156.7	162.7750	156.7	A
COMMAND	NIFC C9 CH 3	170.0125	156.7	165.2500	156.7	A
TACTICAL	VTAC 13 CH 6	158.7375	156.7	158.7375	156.7	A
AIR TO GROUND	COMMAND A-G 1	169.1500	0.0	169.1500	0.0	A
AIR TO GROUND	TACTICAL A-G 2	168.0625	0.0	168.0625	0.0	A
AIR GUARD	GUARD CH 16	168.6250	0.0	168.6250	110.9	A
9. Prepared By (Resource Unit Leader)			Approved By (Planning Section Chief)		Date	Time
ROBERTA LIM			 FINAL		08/29/2015	2000

Division/Group Assignment List (ICS 204 WF)


1. Incident Name:			3.			
MAD_RIVER_COMPLEX			Branch: II		Division/Group: A	
2. Operational Period:			DAY			
Date/Time From: 08/30/2015 0700 SUN		Date/Time To: 08/30/2015 1900 SUN				
4. Operations Personnel						
OPERATIONS CHIEF		DALE SHIPPELHOUTE		DIVISION/GROUP SUPERVISOR	HAROLD L KIBBE	
BRANCH DIRECTOR		SCOTT LUCAS		AIR OPERATIONS BRANCH DIRECTOR	DENNIS KUSTER	
5. Resources Assigned this Period						
Strike Team / Task Force / Resource Designator		LWD	Leader	Number Persons	Drop Off PT./Time	Pick Up PT./Time
HC2 CNA 22 C-171		09/12	JOHN HUECKER	25	DP 50/0800	DP 50/1900
ENG3 LUR 8130 E-411 (RC)		09/10	RON SANDLING	4	DP 50/0800	DP 50/1900
WTS2 DARRAH LOGGING E-263		09/03	GARY QUINONES	1	DP 50/0800	DP 50/1900
WTS2 - DARRAH LOGGING E-262		09/02	TAMI QUINONEZ	1	DP 50/0800	DP 50/1900
WTS3 SUN TURTLE E-340		09/01	GARY BAISDEN	1	DP 50/0800	DP 50/1900
CHIP FIGAS CONSTRUCTION E-385		09/01	LEE FIGIS	2	DP 50/0800	DP 50/1900
CHIP FIGAS CONSTRUCTION 2 E-386		09/01	EDDIE SANCHEZ	2	DP 50/0800	DP 50/1900
FAL1 UNDERDOG/GIBSON AND SHARP O-304		09/07	CRAIG MORGAN	2	DP 50/0800	DP 50/1900
SOF2 O-623		09/12	DERRICK HECKMAN	1	DP 50/0800	DP 50/1900
FEMT O-457		09/04	BRAD PALMER	1	DP 50/0800	DP 50/1900
FEMT		09/04	ANTHONY RANIERI	1	DP 50/0800	DP 50/1900
6. Control Operations/Work Assignments:						
<ul style="list-style-type: none"> Patrol Division. Mop-up Div. A in 100' from DP 53 to DP 48. Chip brush along the 01S07 rd. 						
7. Special Instructions:						
<ul style="list-style-type: none"> Backhaul excess equipment and trash. 						
8. Division/Group Communication Summary						
Function	Channel	RX Frequency N/W	RX Tone/NAC	TX Frequency N/W	TX Tone/NAC	Mode
COMMAND	1	168.1000	123.0	170.4500	123.0	A
COMMAND	2	172.700	123.0	163.7625	123.0	A
TACTICAL	4	166.5500	123.0	166.5500	123.0	A
AIR TO GROUND CMD	14	169.1500	0.0	169.1500	0.0	A
9. Prepared By (Resource Unit Leader)			Approved By (Planning Section Chief)		Date	Time
DUANE MILLER			 FINAL		08/29/2015	2200

Division/Group Assignment List (ICS 204 WF)


1. Incident Name:			3.			
MAD_RIVER_COMPLEX			Branch:		Division/Group:	
2. Operational Period: DAY			II		B	
Date/Time From: 08/30/2015 0700 SUN		Date/Time To: 08/30/2015 1900 SUN				
4. Operations Personnel						
OPERATIONS CHIEF DALE SHIPPELHOUTE		DIVISION/GROUP SUPERVISOR JOE GRIFFIN DAVE MOLTER (T)				
BRANCH DIRECTOR SCOTT LUCAS		AIR OPERATIONS BRANCH DIRECTOR		DENNIS KUSTER		
5. Resources Assigned this Period						
Strike Team / Task Force / Resource Designator		LWD	Leader	Number Persons	Drop Off PT./Time	Pick Up PT./Time
TRUCKEE IHC (TRINITY TASK FORCE)			SHASTA N.F. RESOURCE	20	DP 49/0700	DP 49/1900
PLUMAS IHC (TRINITY TASK FORCE)			MIKE SHERMAN	20	DP 49/0700	DP 49/1900
HC2 CNA 23 E-172		09/12	BRUCE FOSDIKE	25	DP 49/0700	DP 49/1900
HC2 CNA 24 C-173		09/12	STEVE JONES	25	DP 49/0700	DP 49/1900
ES3 2310C E-394		09/08	GARY COCROFT	21	DP 49/0700	DP 49/1900
ENG3 AZ-CHV 675 E-73.3		09/08	KELLAN ECKLE	4	DP 49/0700	DP 49/1900
ENG3 SUPERSTITION E-73.7		09/01	BRYAN HEUM	3	DP 49/0700	DP 49/1900
ENG3 MNF 332 E-429		09/11	BRIAN HOBBS	5	DP 49/0700	DP 49/1900
ENG3 MNF 45 E-430		09/11	WILL MARCKS	5	DP 49/0700	DP 49/1900
DOZ2 FORTNER DOZER E-130 (RC)		09/04	J. NUNNEMAKER	1	DP 49/0700	DP 49/1900
WTS2 WATER TRUCK ENT. E-258		09/07	RUBEN TELLECHEA	1	DP 49/0700	DP 49/1900
WTS2 DARRAH LOGGING INC. - 21 E-191		09/06	DAVID KAUNDART	1	DP 49/0700	DP 49/1900
WT DARRAH LOGGING E-401 (RC)		09/06	RICK RESH	1	DP 49/0700	DP 49/1900
WTS2 LET-ER-BUCK TRUCKING, IN E-306		09/04	CLIFF ROWEN	1	DP 49/0700	DP 49/1900
WT2 ZABEL E-332		09/07	LEWIS CORMIER	1	DP 49/0700	DP 49/1900
FALM O-153		09/06	CURTIS KING	1	DP 49/0700	DP 49/1900
TFLD O-537 (RC)		09/08	JOSH SIMMONS	1	DP 49/0700	DP 49/1900
TFLD (T) O-622		09/11	JOE BOGGS	1	DP 49/0700	DP 49/1900
HEQB O-530 (RC)		09/08	DEAN WILEY	1	DP 49/0700	DP 49/1900
HEQB O-582		09/10	SHILO SPRINGFIELD	1	DP 49/0700	DP 49/1900
8. Division/Group Communication Summary						
Function	Channel	RX Frequency N/W	RX Tone/NAC	TX Frequency N/W	TX Tone/NAC	Mode
COMMAND	1	168.1000	123.0	170.4500	123.0	A
COMMAND	2	172.7000	123.0	163.7625	123.0	A
TACTICAL	6	166.7250	123.0	166.7250	123.0	A
AIR TO GROUND CMD	14	169.1500	0.0	169.1500	0.0	A
9. Prepared By (Resource Unit Leader)			Approved By (Planning Section Chief)		Date	Time
DUJANE MILLER					08/29/2015	2200

FINAL


Division/Group Assignment List (ICS 204 WF)

1. Incident Name:			3.			
MAD_RIVER_COMPLEX			Branch:	Division/Group:		
2. Operational Period: DAY			II	B		
Date/Time From: 08/30/2015 0700	SUN	Date/Time To: 08/30/2015 1900	SUN			
4. Operations Personnel						
OPERATIONS CHIEF	DALE SHIPPELHOUTE	DIVISION/GROUP SUPERVISOR	JOE GRIFFIN DAVE MOLTER (T)			
BRANCH DIRECTOR	SCOTT LUCAS	AIR OPERATIONS BRANCH DIRECTOR	DENNIS KUSTER			
5. Resources Assigned this Period						
Strike Team / Task Force / Resource Designator	LWD	Leader	Number Persons	Drop Off PT./Time	Pick Up PT./Time	
FOBS O-507	09/08	FRANK ROMERO	1	DP 49/0700	DP 49/1900	
READ O-402	09/03	BOBBI FILBERT	1	DP 49/0700	DP 49/1900	
READ O-245	09/02	SCOTT BODLE	1	DP 49/0700	DP 49/1900	
SOFR O-379	09/02	GARY SEXTON	1	DP 49/0700	DP 49/1900	
FEMP O-449	09/11	TOM HANSON	1	DP 49/0700	DP 49/1900	
FEMT O-558	09/09	DEAN VERNARECCI	1	DP 49/0700	DP 49/1900	
6. Control Operations/Work Assignments:						
<ul style="list-style-type: none"> Continue to hold and patrol. Continue to mop up 100' in where appropriate. 						
7. Special instructions:						
<ul style="list-style-type: none"> Backhaul excess equipment and trash. 						
8. Division/Group Communication Summary						
Function	Channel	RX Frequency N/W	RX Tone/NAC	TX Frequency N/W	TX Tone/NAC	Mode
COMMAND	1	168.1000	123.0	170.4500	123.0	A
COMMAND	2	172.7000	123.0	163.7625	123.0	A
TACTICAL	6	166.7250	123.0	166.7250	123.0	A
AIR TO GROUND CMD	14	169.1500	0.0	169.1500	0.0	A
9. Prepared By (Resource Unit Leader)		Approved By (Planning Section Chief)		Date	Time	
DUANE MILLER				08/29/2015	2200	


Division/Group Assignment List (ICS 204 WF)

1. Incident Name:			3.			
MAD_RIVER_COMPLEX			Branch: II		Division/Group: T	
2. Operational Period:						
DAY						
Date/Time From: 08/30/2015 0700 SUN		Date/Time To: 08/30/2015 1900 SUN				
4. Operations Personnel						
OPERATIONS CHIEF		DALE SHIPPELHOUTE		DIVISION/GROUP SUPERVISOR		ANDREW F LANG JEB BACKE (T)
BRANCH DIRECTOR		SCOTT LUCAS		AIR OPERATIONS BRANCH DIRECTOR		DENNIS KUSTER
5. Resources Assigned this Period						
Strike Team / Task Force / Resource Designator		LWD	Leader	Number Persons	Drop Off PT./Time	Pick Up PT./Time
REDDING IHC C-143 (RC)		09/02	DANIEL MALLIA	20	DP49/0800	DP49/1900
HC2 FORTUNA 22 C-136		09/04	WILL CONNALLY	17	DP49/0800	DP49/1900
ENG3 AZ-SJO E-1971 E-74.4		09/02	GARY LISTON	4	DP49/0800	DP49/1900
ENG3 AZ-FRY ENGINE-3662 E-75.1		09/09	CHRIS BERNAL	4	DP49/0800	DP49/1900
ENG3 BRUSH37 E-443		09/05	MIKE FLEMING	4	DP49/0800	DP49/1900
FALM NORTH ZONE FALLERS O-283		09/03	GARY BURG	2	DP49/0800	DP49/1900
FALM NORTH ZONE FALLERS O-300		09/06	LARRY CASTRO	2	DP49/0800	DP49/1900
STEN O-424		09/12	JUAN MOLVE	1	DP49/0800	DP49/1900
SOF2 O-623		09/12	DERRICK HECKMAN	1	DP49/0800	DP49/1900
FEMP O-448		09/04	ANDERSON	1	DP49/0800	DP49/1900
FEMT O-458		09/04	JUSTIN COOPER	1	DP49/0800	DP49/1900
6. Control Operations/Work Assignments:						
<ul style="list-style-type: none"> • Continue to hold and patrol. • Continue to mop up 100' in where appropriate. 						
7. Special Instructions:						
<ul style="list-style-type: none"> • Backhaul excess equipment and trash. 						
8. Division/Group Communication Summary						
Function	Channel	RX Frequency N/W	RX Tone/NAC	TX Frequency N/W	TX Tone/NAC	Mode
COMMAND	1	168.1000	123.0	170.4500	123.0	A
COMMAND	2	172.7000	123.0	163.7625	123.0	A
TACTICAL	5	168.6000	123.0	168.6000	123.0	A
AIR TO GROUND CMD	14	169.1500	0.0	169.1500	0.0	A
9. Prepared By (Resource Unit Leader)			Approved By (Planning Section Chief)		Date	Time
DUANE MILLER					08/29/2015	2200

Division/Group Assignment List (ICS 204 WF)

1. Incident Name:			3.			
MAD_RIVER_COMPLEX			Branch:		Division/Group:	
2. Operational Period: DAY			II		Y / Z	
Date/Time From: 08/30/2015 0700 SUN		Date/Time To: 08/30/2015 1900 SUN				
4. Operations Personnel						
OPERATIONS CHIEF		DALE SHIPPELHOUTE		DIVISION/GROUP SUPERVISOR		
BRANCH DIRECTOR		SCOTT LUCAS		AIR OPERATIONS BRANCH DIRECTOR		
				BERNIE SPIELMAN		
				DENNIS KUSTER		
5. Resources Assigned this Period						
Strike Team / Task Force / Resource Designator		LWD	Leader	Number Persons	Drop Off PT./Time	Pick Up PT./Time
HC2 NORTH PACIFIC FORESTRY C-34 (RC)		08/30		20	DP 40/ DP 10/0700	DP 40 / DP 10/1900
T3 S/T 3661C E-10 (TRINITY TF)			THOMAS BREZOVICH	26	DP 40/ DP 10/0700	DP 40 / DP 10/1900
ENG3 BERTHOUD E-440		09/09	JUSTIN RUPERT	3	DP 40/ DP 10/0700	DP 40 / DP 10/1900
ENG3 EAST FORK BR12 E-229		09/07	PAUL AZEVEDO	3	DP 40/ DP 10/0700	DP 40 / DP 10/1900
ENG3 RINCON VALLEY 229 E-230		09/01	ASA PALLETTE	4	DP 40/ DP 10/0700	DP 40 / DP 10/1900
ENG3 LARAMIE BR11 E-234		09/01	MATT WOOD	3	DP 40/ DP 10/0700	DP 40 / DP 10/1900
ENG3 4144 E-441		09/09	RUSSELL LEADINGHAM	3	DP 40/ DP 10/0700	DP 40 / DP 10/1900
WT3 TNF WT E-342		09/11		1	DP 40/ DP 10/0700	DP 40 / DP 10/1900
TFLD (TRINITY TF)			TYLER ANDERSON	1	DP 40/ DP 10/0700	DP 40 / DP 10/1900
TFLD (T) (TRINITY TF)			RYAN WAGGENER	1	DP 40/ DP 10/0700	DP 40 / DP 10/1900
HEQB O-371		09/03	KARL EDWIN BYRD	1	DP 40/ DP 10/0700	DP 40 / DP 10/1900
SOFRO O-578		09/10	RICHARD LUDKE	1	DP 40/ DP 10/0700	DP 40 / DP 10/1900
FEMPO O-479 (RC)		09/05	JOEY FULWILER	1	DP 40/ DP 10/0700	DP 40 / DP 10/1900
FEMT O-450		09/04	JAMES QUEENAN	1	DP 40/ DP 10/0700	DP 40 / DP 10/1900
6. Control Operations/Work Assignments:						
<ul style="list-style-type: none"> • Continue to hold fire north and east of 2S08 road and north of 2S24 road into West Fork Van Duzen River. • Continue to hold and mop up. • Continue to secure and mop up from DP 10 to safety zone. • Snag as necessary for safety and mop up. 						
7. Special Instructions:						
8. Division/Group Communication Summary						
Function	Channel	RX Frequency N/W	RX Tone/NAC	TX Frequency N/W	TX Tone/NAC	Mode
COMMAND	1	168.1000	123.0	170.4500	123.0	A
COMMAND	2	172.7000	123.0	163.7625	123.0	A
TACTICAL	7	166.7750	123.0	166.7750	123.0	A
AIR TO GROUND CMD	14	169.1500	00	169.1500	0.0	A
9. Prepared By (Resource Unit Leader)			Approved By (Planning Section Chief)		Date	Time
DUANE MILLER					08/29/2015	2200

Division/Group Assignment List (ICS 204 WF)

1. Incident Name:		3.				
MAD_RIVER_COMPLEX		Branch:		Division/Group:		
2. Operational Period:		DAY		II		BAER
Date/Time From: 08/30/2015 0700 SUN		Date/Time To: 08/30/2015 1900 SUN				
4. Operations Personnel						
OPERATIONS CHIEF		DALE SHIPPELHOUTE		DIVISION/GROUP SUPERVISOR		TERRY HARDY
BRANCH DIRECTOR		SCOTT LUCAS		AIR OPERATIONS BRANCH DIRECTOR		DENNIS KUSTER
5. Resources Assigned this Period						
Strike Team / Task Force / Resource Designator		LWD	Leader	Number Persons	Drop Off PT./Time	Pick Up PT./Time
BAER 1	SOILS		MARY FLORES	2	/0800	/2000
BAER 2	RECREATION		JASON POLLARD	2	/0800	/2000
BAER 3	F / W		PETE JOHNSTON	2	/0800	/2000
BAER 4	ENGINEERING		KAIT CUDDIHY	2	/0800	/2000
BAER 5	SOIL / WATER		FRED LEVITAN	4	/0800	/2000
6. Control Operations/Work Assignments:						
<ul style="list-style-type: none"> • BAER 5 has schedule helicopter recon at 1000 hrs. 						
7. Special Instructions:						
<ul style="list-style-type: none"> • BAER 1 - Pickett (SHF); then to Gobbler / Ruth lake • BAER 2 - Pickett (Road 23, Trail 1S23 and 7E23); then Van Duzen campground and 6E loop • BAER 3 - Pickett / Gobbler (Ruth lake / dam); then Glen Ck (SHF) • BAER 4 - Pickett / Gobbler - Forest Service roads around Ruth lake (501 and 1S06 roads) • BAER 5 - Potential helicopter recon at 1000 hrs; then Pickett (Road 23, then to DP89) <p>Questions - call Terry Hardy: 208-866-3605 (BAER Team Leader)</p>						
8. Division/Group Communication Summary						
Function	Channel	RX Frequency N/W	RX Tone/NAC	TX Frequency N/W	TX Tone/NAC	Mode
COMMAND	CMD 1	168.1000	123.0	170.4500	123.0	A
COMMAND	CMD 2	172.7000	123.0	163.7625	123.0	A
TACTICAL	10	154.2875	123.0	154.2875	123.0	A
AIR TO GROUND CMD	A-G-1	169.1500		169.1500		A
9. Prepared By (Resource Unit Leader)			Approved By (Planning Section Chief)		Date	Time
DUJANE MILLER					08/29/2015	2200

AIR OPERATIONS SUMMARY

PREPARED BY: Dennis Kuster

PREPARED DATE/TIME: 08/29/2015 2000

1. INCIDENT NAME: Route/Mad River Complex 2. OPERATIONAL PERIOD DATE:08/30/15 START TIME: 0800 END TIME: 2000 SUNRISE: 0639 SUNSET:1951

3. REMARKS (Safety Notes, Hazards, Air Operations Special Equipment, etc.):

NOTE: Rotor wash, water drops and retardant drops can knock over fire weakened trees, and dislodge debris sending it rolling downhill. Ensure the target has been clearly identified, drops zones are clear of personnel, and that people are not in the natural path of the outflow (downhill from the drop).
 Terminate aerial operations at sunset unless risk assessment justifies operations into dusk conditions.

4. MEDEVAC A/C: (critical):See medical plan (non-critical):

(T3/T2 heli, 1'st AV)

5. MAD/ROUTE TFR 5/8084
 Freq: 126.450; 9000 ft. MSL

6. PERSONNEL	Phone	7. FREQUENCIES	AM	FM	8. FIXED-WING	# Avail / Type/ Make-Model / FAA N# / Base(s)
--------------	-------	----------------	----	----	---------------	---

AOBD: Dennis Kuster AOBD- ASGS : Staci Dickson	209-352-0855 530-277-5153	Route Air/Air RW: Air/Air Tactics	118.4000	168.8625	Airtankers	Available upon request
--	------------------------------	---	----------	----------	------------	------------------------

		MadRiver TFR & Air/Air RW: Air/Air Tactics	126.450	168.8625		
--	--	--	---------	----------	--	--

ATGS: F/W: Jason Withrow ATGS/HLCO	530-206-6955	Route A/G CMD Route A/G Tact.		169.1500 167.0625	Leadplanes Base FAX #:	Available upon request
---------------------------------------	--------------	----------------------------------	--	----------------------	---------------------------	------------------------

Rohnerville: Sam Martin HEB2 Rohnerville HEB2T - Tyler Williams	530-366-4341 530-592-8859	Route CMD Mad River CMD	(See comm plan) (see comm plan)		ATGS Aircraft	AA-07 - N586DV
---	------------------------------	----------------------------	------------------------------------	--	---------------	----------------

Dinsmore HEB1 Tom Kennedy	925-588-6734	Dinsmore DECK Rohnerville DECK		163.100 168.350		
---------------------------	--------------	-----------------------------------	--	--------------------	--	--

Dinsmore Heliabase Phone #	707-574-6570	SRF Admin	Rx:168.1252 Tx:170.4750		Other	
----------------------------	--------------	-----------	-------------------------	--	-------	--

9. HELICOPTERS (Use Additional Sheets As Necessary)

FAA N#	TY	MAKE/MODEL	BASE	AVAIL	START	REMARKS	FAA N#	TY	MAKE/MODEL	BASE	AVAIL	START	REMARKS
137BH	1	S-70	Rohnerville	0830	0800	Bucket							
4035S	1	S-64	Rohnerville	0830	0800	Tanked (HT-783)							
H510	2	Bell 205 ++	Dinsmore	0830	0800	Bucket	99RH	1	KMAX	Dinsmore	0830	0800	South Complex
386SH	3	Bell L-3	Dinsmore	0830	0800	Recon	H-506	2	Bell 205++	Dinsmore	0830	0800	South Complex
H509	2	Bell 209	Weaverville	0800	0700	HLCO/IR	12HX	3	Bell 407	Dinsmore	0830	0800	South Complex

LOCATION:	LATITUDE	LONGITUDE	NOTES:
Dinsmore H/B	40 29.535N	123 36.055W	Recon 1000 with 3-4 BAER team members. Will need flight helmets and gloves.
Rohnerville H/B	40 33.24N	124 07.96W	
Mad River H/B	40 12.69N	123 17.86W	
Orde Order Route H101	40 26.428N	123 34.675W	
Route H102	40 40.883N	123 37.034W	
Route H103	40 37.47N	123 34.145W	
Route H104	40 31.122N	123 31.442W	
River Dip	40 32.622N	123 37.208W	
SA-1 spike Camp	40 33.482N	123 36.340W	
Gel Plant-	40°17.373'N	123° 26.028'W	

Missions and ordering process: Water drops (bucket, tanked, or gel) as requested. Utilize HLCO and Air Attack to assess smoke conditions for aerial operations. Order all aerial services through Aerial Supervision (if up); if no Aerial Supervision order all helicopters through Dinsmore Helibase, regardless of aircraft location (Mad, Rohnerville, or Dinsmore). (Helibase will call Air Operations for any unplanned operations or for borrowing of aerial resources by other fires. Sharing of resources will be coordinated with Incident AOBs).

INCIDENT RISK ANALYSIS ROUTE/MAD RIVER COMPLEX CA-SRF-1476 (ICS 215A) Day

DIV	HAZARDOUS ACTIONS / CONDITIONS	MITIGATIONS / WARNINGS / REMEDIES	
ALL	DANGER TREES	<ul style="list-style-type: none"> Follow "Hazard Tree Safety" guidelines, IRPG pages 22. Post lookouts, or use a spotter in mop-up areas with personnel. Don't park vehicles or take breaks in high concentrations of hazard trees. Establish trigger points for disengagement during high wind events". 	
ALL	TRAFFIC & DRIVING	<ul style="list-style-type: none"> Practice "Defensive Driving" techniques. Use spotters when backing. Always use headlights. Use warning lights when working on roads or traveling in smoke. Observe posted speed limits. Use chock blocks, turn wheels into hill. Many roads are narrow and mid slope, use caution. 	
ALL	DRY FUEL CONDITIONS	<ul style="list-style-type: none"> Establish and maintain LCES Anticipate intense burning and rapid rates of spread Watch for spot fires Allow for adequate time to escape routes and safety zones 	
DIV A BR II	STRUCTURE PROTECTION	<ul style="list-style-type: none"> Review Structure Protection; IRPG pages 12-16. Do not commit to stay on a structure unless the area around the structure represents an adequate safety zone. Set trigger points to disengage and allow adequate time to relocate to primary and secondary safety zones. 	
ALL	STEEP TERRAIN & ROLLING DEBRIS	<ul style="list-style-type: none"> Maintain 8'-10' spacing when working & walking. Don't work above any personnel. Evaluate necessity to send personnel in areas with limited access. 	
ALL	ENVIRONMENTAL HAZARDS	<ul style="list-style-type: none"> Keep alert for wildlife, rattlesnakes, insects, and plants. Watch footing and hand placement around rocks. Personal hygiene is #1 when it comes to Poison Oak Prevention. 	
ALL	MOP-UP AND REPAIR	<ul style="list-style-type: none"> Conduct thorough briefing for all personnel (inside rear cover IRPG) Use all required PPE, including eye protection Maintain proper spacing and overhead clearance Be alert for hazard trees, stump holes, and ash pits Minimize exposure to smoke, and rotate personnel into clean air when practical Evaluate unburned islands/increase situational awareness 	
DIV A, F	CHIPPER OPERATIONS	<ul style="list-style-type: none"> Ensure JHA is provided and signed by operators. Only qualified personnel will feed the chipper. Ensure appropriate PPE is used including eye and hearing protection. 	
ALL	AIR OPERATIONS	<ul style="list-style-type: none"> Follow "Aviation Watch-Out Situations" on page 44, IRPG. Don't plan on air resources for medical transport or resupply. Refer to page 57, IRPG for directing bucket drops. Ensure positive communication with all air resources. 	
ALL	HEAT RELATED ILLNESS (HRI) & DEHYDRATION	<ul style="list-style-type: none"> Drink 2 to 1 water to sports drinks. Take frequent breaks, minimum of 10 minutes every hour. Recognize symptoms of HEAT RELATED ILLNESS which include Lack of energy, Headaches, dizziness, lack of rest, no hunger, poor eating habits, hot skin, and lack of sweating 	
DIV B, F, W, Y, Z	HEAVY EQUIPMENT OPERATIONS	<ul style="list-style-type: none"> Ensure communications are established with operators. Use hand signals if other communications are unavailable. Maintain a 50'-100' exclusion area around equipment. Use a spotter when backing. 	
ALL	MARIJUANA PLANTATIONS	<ul style="list-style-type: none"> Watch for open areas and sign of improvements or irrigation systems. Be aware of evidence that cultivation has occurred in the area. If you stumble upon an area with probable cultivation be extremely cautious, exit on the same route you arrived and notify supervisor immediately. 	
INCIDENT NAME: Route/Mad River Complex ICS 215a		DATE PREPARED: <p style="text-align: center;">August 29, 2015</p>	OPERATIONAL PERIOD Day Shift 08/30/15 0700-1900 Prepared by S. Davis
		TIME PREPARED: 1400 HOURS	

Lookouts
Communications
Escape Routes
Safety Zones

Route/Mad River Complex
Operation Period: 08/30/2015 Day Shift

SAFETY MESSAGE

HAZARD TREE SAFETY GUIDELINES

- Minimize exposure; determine if benefit is worth the risk.
- Use extra caution when down hill of hazard trees.
- Post lookouts in areas of known or potential snag hazards.
- When escaping the path of a falling tree, do not turn your back- Watch the tree as you move out of its way to ensure you can see any change in its fall or roll caused by contact, breakage, etc.

MAJOR HAZARDS AND RISKS

STEEP TERRAIN FATIGUE POISON OAK	ROLLING MATERIAL DEHYDRATION CHIPPER OPERATIONS	HEAVY EQUIPMENT HAZARD TREES COMPLACENCY
--	---	--

Be sure all elements of your safety plan are in place prior to engagement

Hazard Tree Indicators

- Numerous down trees.
- Leaning trees.
- Dead or broken tops and / or limbs hanging in the trees.
- Absences of needles, bark, or limbs.
- Possibility of rot indicated by conks, broken tops, basal scars, cat faces, numerous down limbs, ants, abundance of woodpecker holes.
- Stump holes burning in the area.
- Smoke or fire burning in the base or tops of either dead or live trees may indicate rot and / or weakening of tree.

Hazard Tree Watch Out Situations

- Snags are falling or have fallen in work area.
- Working or taking a break in a hazard area.
- Working in a hazard tree area for more than a few minutes.
- Working in hazard tree area during windy or potentially windy situations.
- Working in an area with trees that have been burning for an extended period.
- Tree within fire will fall over control line.
- Safety Zones exposed to hazard trees.
- Parking in hazard tree area.
- Crew fatigued from being on shift for an extended period.
- Unable to see top of trees.
- Steep slope with hazard trees above you.
- Nighttime work in area not scouted in daylight.

MEDICAL PLAN	1. INCIDENT NAME Route Complex Mad River Complex	2. DATE PREPARED 8/29/15	3. TIME PREPARED 2000	4. OPERATIONAL PERIOD 08/30/2015 0700-1900				
	5. INCIDENT MEDICAL AID STATIONS							
MEDICAL AID STATIONS		LOCATION			PARAMEDICS			
Medical Unit		ICP 530-312-4219			YES	NO		
Frontline Medical Unit		ICP			XX			
Southern Trinity Health Services		321 Van Duzen Rd. Mad River, Ca. 95552					XX	
Line Medics Per 204		All Divisions			XX			
6. TRANSPORTATION								
A. AIR RESOURCES								
NAME		LOCATION		PHONE	PARAMEDICS			
REACH Air Ambulance		Redding, Ca.		707-726-1266	YES	NO		
PHI Air Ambulance		Redding, Ca.		707-726-1266	XX			
C.H.P. (Day Hoist)		Redding, Ca.		707-726-1266	XX			
Cal Fire (Day Hoist)				707-726-1266			XX	
National Guard (Day and Night Hoist)		Redding, Ca.		707-726-1266			XX	
B. INCIDENT AMBULANCES								
NAME		LOCATION			PARAMEDICS			
Medic Ambulance (Medic 1)		DP 52 Div A Route		925-872-8547	YES	NO		
Ukiah Medic 9150		DP 105 Div F Route		925-872-8556	XX			
Ukiah Medic 9115		DP 40 Div Y Mad River		925-588-6109	XX			
Trinity County Life Support Medic 308		DP 50 Div A Mad River		925-872-8559	XX			
Southern Trinity Area Resue		153 Van Duzen Rd. Mad River, Ca.		707-574-6421			XX	
7. HOSPITALS								
NAME	ADDRESS	TRAVEL TIME		PHONE	HELIPAD		BURN CENTER	
		AIR	GRND		YES	NO	YES	NO
Redwood Memorial Hospital	3300 Renner Dr. Fortuna, Ca.	20 min	1.25 Hours	707-725-3361		XX		XX
St. Joseph Hospital	2700 Dolbeer, Eureka, Ca. N 40°47.02 W 124°08.48	20 Min	1.5 Hours	707-269-4250	XX			XX
Mad River Hospital	3800 Janes Rd. Arcata, Ca.	20 Min	2 Hours	707-826-8264	XX			XX
Shasta Regional Medical Center	110 Butte Redding, Ca. N 40° 34.29 W 122° 23.67	30 Min	2.25 Hours	530-244-5353	XX Roof			XX
Mercy Medical Center Level 2 Trauma Center	2175 Rosaline Redding, Ca. N 40° 34.29 W 122° 23.67	30 Min	2.25 Hours	530-2257201	XX			XX
St. Elizabeth Comm. Hospital Level 3 Trauma Center	2550 Sister Mary Columbia Dr. Red Bluff, Ca. N 40° 08.08 W 122° 13.13	40 Min	2.5 Hours	530-529-8300	XX			XX
U.C. Davis Medical Center Level 1 Trauma Center, Burn	2315 Stockton Blvd. Sacramento N 38° 33.17 W 121° 27.05	80 Min	4.5 Hours	916-734-3790 ER 91-734-3636 BC	XX Roof		XX	
8. MEDICAL EMERGENCY PROCEDURES								
IN-CAMP CARE				LINE EMERGENCIES				
<ul style="list-style-type: none"> Minor Injuries or illnesses 				<ul style="list-style-type: none"> <u>Start of shift:</u> notify your Div Sup of EMT's/Paramedic's and Medical gear carried by crew 				
<ul style="list-style-type: none"> Seek Aid directly at the Frontline Medical Unit, report all injuries or illnesses to supervisor 				<ul style="list-style-type: none"> Crew Supervisor contacts Division with Nature of Emergency on command frequency. 				
<ul style="list-style-type: none"> Unit Open 0600 hrs to 2200 hrs 				<ul style="list-style-type: none"> Division Supervisor contact's Communications and declare a medical emergency on command channel. 				
<ul style="list-style-type: none"> Moderate to Severe Injuries or Illnesses 				<ul style="list-style-type: none"> Closest DIVS or designee responds to incident 				
<ul style="list-style-type: none"> Contact Communications directly 				<ul style="list-style-type: none"> Closest SOFR/EMT's respond to assist w/care 				
<ul style="list-style-type: none"> Med Unit staffed after hours for Emergencies 				<ul style="list-style-type: none"> Use attached Injury or Incident Comm. Protocol 				
				<ul style="list-style-type: none"> If ambulance (ground or air) delayed designate rendezvous site and move towards it 				
				<ul style="list-style-type: none"> Secure scene for investigation—keep a log 				
9. PREPARED BY (MEDICAL UNIT LEADER) Patrick Young MEDL		10. REVIEWED BY (SAFETY OFFICER) Steve Davis SOF-2		ICS 206 8-78				

INCIDENT RADIO COMMUNICATIONS PLAN

Incident Name

Route Complex SRF-001476

Date/Time Prepared

8/29/15, 1630

Operational Period Date/Time

8/30/15, 0700-1900

Zn / Ch	Function	Channel Name/Talkgroup	Assignment	RX Freq	RX Tone/NAC	TX Freq	TX Tone/NAC	Mode A, D, M	Remarks
1	Command	NIFC C6	All Divisions	168.4750	156.7	173.8125	156.7	A	Tone 6 (N, NE side, Sims Mtn.)
2	Command	NIFC C37	All Divisions	172.5500	156.7	162.7750	156.7	A	Tone 6 (E, SE side)
3	Command	NIFC C9	All Divisions	170.0125	156.7	165.2500	156.7	A	Tone 6 (W, SW side, Eight Mile ridge)
4	Tactical	VTAC 11	DIV H	151.1375	156.7	151.1375	156.7	A	Tone 6
5	Tactical	VTAC 12	UNASSIGNED	154.4525	156.7	154.4525	156.7	A	Tone 6
6	Tactical	VTAC 13	DIV W	158.7375	156.7	158.7375	156.7	A	Tone 6
7	Tactical	VFIRE 22	UNASSIGNED	154.2650	156.7	154.2650	156.7	A	Tone 6
8	Tactical	VFIRE 23	DIV F	154.2950	156.7	154.2950	156.7	A	Tone 6
9	Tactical	VFIRE 24	UNASSIGNED	154.2725	156.7	154.2725	156.7	A	Tone 6
10	Tactical	NIFC T3	UNASSIGNED	168.6000	156.7	168.6000	156.7	A	Tone 6
11	Tactical	R5 T5	DIV A	167.1125	156.7	167.1125	156.7	A	Tone 6
12	Command	SRF-2 FN	IA & Emergency Backup	168.7250	0.0	170.1250	103.5	A	Tone 8: Local Dispatch - IA and emergency backup
13	Tactical	CALCORD	Medical	156.0750	156.7	156.0750	156.7	A	Medical Evac - Tone 6
14	Air - Ground CMD	A-G 1	All Divisions	169.1500	0.0	169.1500	0.0	A	
15	Air - Ground TAC	A-G 2	All Divisions	167.0625	0.0	167.0625	0.0	A	
16	Emergency only	GUARD	All Divisions	168.6250	0.0	168.6250	110.9	A	AIR GUARD - emerg. use only -Tone 1
17									
18									
19									
20	Emergency only	GUARD	All Divisions	168.6250	0.0	168.6250	110.9	A	AIR GUARD - emerg. use only -Tone 1

Prepared By (Communications Unit Leader)

Don Stoner

Don Stoner, COML Norcal II

Incident Location

Latitude, Longitude N 40 27.375, W 123 31.690

Deviation is assumed to be narrow band unless otherwise noted in the remarks. Mode refers to either "A" (analog), "D" (digital) or "M" (mixed mode). 1/14/14 v.5

INCIDENT RADIO COMMUNICATIONS PLAN

Incident Name
Route Complex East Side


Date/Time Prepared
8/29/15, 1800

Operational Period Date/Time
8/30/15, 0700-1900

Zn / Ch	Function	Channel Name/Talkgroup	Assignment	RX Freq	RX Tone/NAC	TX Freq	TX Tone/NAC	Mode A, D, M	Remarks
1	Command	NIFC C6	All Divisions	168.4750	156.7	173.8125	156.7	A	Tone 6 (N, NE side, Sims Mtn.)
2	Command	NIFC C37	All Divisions	172.5500	156.7	162.7750	156.7	A	Tone 6 (E, SE side)
3	Command	NIFC C9	All Divisions	170.0125	156.7	165.2500	156.7	A	Tone 6 (W, SW side, Eight Mile ridge)
4	Tactical	VTAC 11	DIV H	151.1375	156.7	151.1375	156.7	A	Tone 6
5	Tactical	VTAC 12	UNASSIGNED	154.4525	156.7	154.4525	156.7	A	Tone 6
6	Tactical	VTAC 13	DIV W	158.7375	156.7	158.7375	156.7	A	Tone 6
7	Tactical	VFIRE 22	UNASSIGNED	154.2650	156.7	154.2650	156.7	A	Tone 6
8	Tactical	VFIRE 23	DIV F	154.2950	156.7	154.2950	156.7	A	Tone 6
9	Tactical	VFIRE 24	UNASSIGNED	154.2725	156.7	154.2725	156.7	A	Tone 6
10	Tactical	CALCORD	Medical	156.0750	156.7	156.0750	156.7	A	Medical Evac - Tone 6
11	Tactical	R5 T5	DIV A	167.1125	156.7	167.1125	156.7	A	
12	Command	SRF-2 FN	IA & Emergency Backup	168.7250	0.0	170.1250	103.5	A	Tone 8: Local Dispatch - IA and emergency backup
13	S. CPLX CMD	NIFC C3	East Side	168.0750	0.0	170.4250	131.8	A	Logistical orders to/from South Complex
14	Air - Ground CMD	A-G 1	All Divisions	169.1500	0.0	169.1500	0.0	A	
15	Air - Ground TAC	A-G 2	All Divisions	167.0625	0.0	167.0625	0.0	A	
16	Emergency only	GUARD	All Divisions	168.6250	0.0	168.6250	110.9	A	AIR GUARD - emerg. use only-Tone 1
17									
18									
19									
20	Emergency only	GUARD	All Divisions	168.6250	0.0	168.6250	110.9	A	AIR GUARD - emerg. use only -Tone 1

Prepared By (Communications Unit Leader)

Don Stoner, Coml Norcal II



Incident Location
County Trinity

Latitude, Longitude

N 40 27.375, W 123 31.690

Deviation is assumed to be narrow band unless otherwise noted in the remarks. Mode refers to either "A" (analog), "D" (digital) or "M" (mixed mode).

1/14/14 v.5

INCIDENT RADIO COMMUNICATIONS PLAN		Incident Name		Date/Time Prepared		Operational Period Date/Time			
COMMUNICATIONS PLAN		Mad River Complex SRF-001433		8/29/15, 18:00		8/30/15, 0700-1900			
Zn / Ch	Function	Channel Name/Trunked Talkgroup	Assignment	RX Freq	RX Tone/NAC	TX Freq	TX Tone/NAC	Mode A, D, M	Remarks
1	Command	CMD 1	All Divisions	168.1000	123.0	170.4500	123.0	A	Linked with CMD 2, 3, Pickett L.O.
2	Command	CMD 2	All Divisions	172.7000	123.0	163.7625	123.0	A	Linked with CMD 1, 3, Lassic Mt
3	CH 3	CH 13		0.0000	123.0	0.0000	123.0	A	
4	Tactical	TAC 4	DIV A	166.5500	123.0	166.5500	123.0	A	
5	Tactical	TAC 5	Div T	168.6000	123.0	168.6000	123.0	A	
6	Tactical	TAC 6	Div B	166.7250	123.0	166.7250	123.0	A	
7	Tactical	TAC 7	Div Y / Z	166.7750	123.0	166.7750	123.0	A	
8	Tactical	TAC 8	UNASSIGNED	168.2500	123.0	168.2500	123.0	A	
9	Tactical	TAC 9	UNASSIGNED	159.4725	123.0	159.4725	123.0	A	
10	Tactical	TAC 10	BAER TEAM	154.2875	123.0	154.2875	123.0	A	
11	Command	CMD 3	All Divisions	173.8625	123.0	164.0125	123.0	A	Linked with CMD 1, 2, Kettenporm L.O
12	Command	SRF-2 FN	IA & Emergency Backup	168.7250	0.0	170.1250	103.5	A	Tone 8: Local Dispatch - IA and emergency backup
13	Tactical	CALCORD	Medical	156.0750	156.7	156.0750	156.7	A	Life Flight, etc
14	Air - Ground CMD	A-G 1	All Divisions	169.1500	0.0	169.1500	0.0	A	
15	Air - Ground TAC	A/G TAC	All Divisions	166.6750	0.0	166.6750	0.0	A	
16	Emergency only	GUARD	All Divisions	168.6250	0.0	168.6250	110.9	A	AIR GUARD - emerg. use only - Tone 1
17									
18									
19									
20	Emergency only	GUARD	All Divisions	168.6250	0.0	168.6250	110.9	A	AIR GUARD - emerg. use only - Tone 1

Prepared By (Communications Unit Leader)
Don Stoner, Com1 Norcal II *Don Stoner*

Incident Location: County: Trinity Latitude, Longitude: N 40 27.375, W 123 31.690
 Deviation is assumed to be narrow band unless otherwise noted in the remarks. Mode refers to either "A" (analog), "D" (digital) or "M" (mixed mode). 1/14/14 v.5

INCIDENT TRAINING MESSAGE

**All trainees on the incident need to check in with
the Training Specialist (TNSP)**

- Training Specialist is located on “Main Street” at the ICP
- Blank forms for registering your assignment are located on the back of this form.
- We are located behind GISS by the COMS yurt.

**DEMOBING trainees need to close out with the
Training Specialist in order to receive
documented credit for your assignment**

- Bring a completed and signed ICS 225 or 226
Performance Evaluation
- A completed Exit Interview Form
- Position Task Book

ALL forms available at the training yurt

**Trainers if you leave the incident before your trainee you will
need to complete a Performance Evaluation for the time your
trainee *was* assigned to you.**

INCIDENT TRAINEE REGISTRATION FORM

Complete **ALL** fields and return to Training Specialist or DROP BOX for entry into database.

Remember to close out training packets with the Training Specialist before DEMOB.

TRAINEE'S DATA

Name (PRINT): _____ ICS Trainee Position: _____

Request # (A,C,E,or O): _____ Agency Designator (Ex. CA-MNF): _____

USFS ___ State ___ BLM ___ BIA ___ NPS ___ FWS ___ Local Govt. ___ DOD ___ NWS ___

___ Regional Trainee ___ FS-FPM Trainee ___ IFPM Trainee ___ Ordered as Trainee? Y N

Date Assigned: _____ Cell Phone: _____

TRAINING RECORDS TO BE MAILED TO: (Chief, Training Officer, ect)

Name: _____ Title: _____

Name of Home Unit: _____

Address: _____

City: _____ State: _____ Zip Code: _____ Phone: _____

TRAINEE PREREQUISITES

1. Valid Red Card or agency certification card? _____ Yes _____ No

2. Trainee has current position task book issued by home unit? _____ Yes _____ No

Current Task Book Progress: _____ 0% _____ 25% _____ 50% _____ 75% _____ 90%

Priority Tasks needed for Taskbook: _____


TRAINER/EVALUATOR DATA

Trainer/Evaluator Name: _____ ICS position on fire _____

Home Unit: _____ Agency Designator(ex. CA-MNF): _____

Work Address: _____ City: _____

State: _____ Zip Code: _____ Phone: _____



ICP Map
Route Complex CA-SRF-001476
& Mad River Complex CA-SRF-001433
8/29/2015

OES
CAL EMA



COST
EQUIPMENT
TIME



PIO



CTSP



SAFETY
DOC



COMMS



COMM
TRAILER



GIS



CLAIRICAL



CHECK IN
DEMOB



COMP/CLAIMS
PERSONEL
TIME



OPS



SIT RES
PLANS



PLANNING
MEETING



FBAN
IMET



IC
LOFR



FACL
FUDL




STORAGE

ORDERING
LOGS



READ
PSC

Mad Complex Map



Route Complex Map



Transportation Map



TENTATIVE DEMOBILIZATION LIST

ROUTE COMPLEX US-CA-SRF-001476

08/30/2015

E-297 0600 (WTS2) BRAY TRUCKING, INC - BW3
E-298 0600 (WTS1) JOHN SEMPLE CATTLEJACK R
E-299 0600 (WTS2) JOHN SEMPLE CATTLELACK E299
E-220 0830 (WTS2) CATTLELACK RANCH
E-209 0900 (AMBU) WILDERNESS MEDICS, INC.
E-195 1000 (WTS1) HARRIS JR, ARNOLD E -- 35
E-306 1000 (T3 Task Force) XED 4075C
E-162 0600 (ET3) ULTIMATE OFF ROAD
E-125 0700 (WTS2) TIM THOMPSON
E-195 0700 (WTS1) HARRIS JR, ARNOLD
E-269 0800 (WTS) BEN'S TENDER
E-124 0800 (WTS) LEE TRAYNHAM TRUCKING
E-118 0900 (WTS) DARRAH LOGGING
O-153 0800 (FAL1) AAA TREE SERVICE
O-333 0800 (RCDM) BARRETT, JOANNE
O-189 0800 (RADO) DILLON, SHIRLEY
O-284 0800 (FAL2) FILLMER, CHANCE
O-294 0800 (FAL1) MODULE - FALLER - 002 - BURKE
O-125 0800 (FAL1) PAFFORD, TIM
O-128 0800 (FAL1) HARRISON JR, GEORGE
O-127 0800 (FAL1) FALLER-SINGLE - PAGNI
O-307 0800 (FELB) ROSE, JEREMY M

O-281 0900 (FEMP) ABBOTT, JARED
O-245 0900 (SEC2) BODLE, SCOTT F
O-239 0900 (FEMP) OLSON, BUZZ EVERETT
O-236 0900 (FEMT) PARKER, JR, RICK A
O-282 0900 (FAL2) SKUTCHAN, RANDALL ALAN
O-277 0900 (FEMT) WATSON, THOMAS
O-285 1000 (SOFR) RYNES, JOHN
O-224 1600 (FACL) ADAMS, SUSANNE M
S-169 0900 (FEMP) MICHAEL GORRAIZ
S-170 0900 (FEMP) DANE LUNDBERG

08/31/2015

C-34 0800 (HC2) NORTH PACIFIC FORESTRY HC2
E-158 0815 (ENG3) NLCX - 62
E-278 0930 (ENG4) BLAZE RUNNERS, INC. #15
E-279 0930 (ENG4) BLAZE RUNNERS, INC #16
E-276 1000 (ENG6) FISH & WILDLIFE - E8460
E-277 1000 (ENG4) PATRICK ENVIRONMENTAL 98
O-317 0600 (TFLD) DURAN JR, JOSEPH ANTHONY
O-227 0800 (READ) HRIVNAK, DOREEN
O-322 0800 (IMET) WISTER, MARY CHRISTINE

TENTATIVE DEMOBILIZATION LIST

MAD_RIVER_COMPLEX US-CA-SRF-001433

8/30/2015

E-186 0600 (WTT2) WATER TENDER TT CONST.
E-188 0600 (WTS2) WATER TENDER - SUPPORT - T1 -
E-370 0600 (WTS2) WATER TENDER - SUPPORT - T2 -
E-371 0600 (WTS2) WATER TENDER - SUPPORT - T2 -
E-372 0800 (WTS2) WATER TENDER - SUPPORT - T2 -
E-261 0900 (WTS2) WATER TENDER - SUPPORT - T2 -
E-190 1130 (WTS2) WT - T2 - DARRAH LOGGING 23
E-75.5 0900 (T3) SUNDANCE
E-393 1000 (T3 Task Force) XMR 2142
E-374 1000 (WTS) HAYS H2O EQUIPMENT
O-447 0600 (DIVS) HALLERAN, KEVIN J
O-288 0800 (FELB) COX, KEVIN W
O-327 0900 (FEMP) TERRY, AARON M

08/31/2015

O-424 0600 (STEN) MOLVE, JUAN HERNAN

FOR ALL MEDICAL EMERGENCIES: IDENTIFY ON SCENE INCIDENT COMMANDER BY NAME AND POSITION AND ANNOUNCE "MEDICAL EMERGENCY" TO INITIATE RESPONSE FROM IMT COMMUNICATIONS/DISPATCH.

Use items one through nine to communicate situation to communications/dispatch.

1. CONTACT COMMUNICATIONS/DISPATCH

Ex: "Communications, Div. Alpha. Stand-by for Priority Medical Incident Report." (If life threatening request designated frequency be cleared for emergency traffic.)

2. INCIDENT STATUS: Provide incident summary and command structure.

Nature of Injury/Illness		Describe the injury (Ex: Broken leg with bleeding)
Incident Name		Geographic Name + "Medical" (Ex: Trout Meadow Medical)
Incident Commander		Name of IC
Patient Care		Name of Care Provider (Ex: EMT Smith)

3. INITIAL PATIENT ASSESSMENT: Complete this section for each patient. This is only a brief, initial assessment. Provide additional patient info after completing this 9 Line Report.

Number of Patients:	Male / Female	Age:	Weight:
Conscious? <input type="checkbox"/> YES <input type="checkbox"/> NO = MEDEVAC!			
Breathing? <input type="checkbox"/> YES <input type="checkbox"/> NO = MEDEVAC!			
Mechanism of Injury: What caused the injury?			
Lat/Long (Datum WGS84) Ex: N 40° 42.45' x W 123° 03.24'			

4. SEVERITY OF EMERGENCY, TRANSPORT PRIORITY

SEVERITY	TRANSPORT PRIORITY
<input type="checkbox"/> URGENT-RED Life threatening injury or illness. Ex: Unconscious, difficulty breathing, bleeding severely, 2° – 3° burns more than 4 palm sizes, heat stroke, disoriented.	Ambulance or MEDEVAC helicopter. Evacuation need is IMMEDIATE.
<input type="checkbox"/> PRIORITY-YELLOW Serious Injury or illness. Ex: Significant trauma, not able to walk, 2° – 3° burns not more than 1-2 palm sizes.	Ambulance or consider air transport if at remote location. Evacuation may be DELAYED.
<input type="checkbox"/> ROUTINE-GREEN Not a life threatening injury or illness. Ex: Sprains, strains, minor heat-related illness.	Non-Emergency. Evacuation considered Routine of Convenience.

5. TRANSPORT PLAN:

Air Transport: (Agency Aircraft Preferred)

<input type="checkbox"/> Helispot	<input type="checkbox"/> Short-haul/Hoist	<input type="checkbox"/> Life Flight	<input type="checkbox"/> Other
-----------------------------------	---	--------------------------------------	--------------------------------

Ground Transport:

<input type="checkbox"/> Self-Extract	<input type="checkbox"/> Carry-Out	<input type="checkbox"/> Ambulance	<input type="checkbox"/> Other
---------------------------------------	------------------------------------	------------------------------------	--------------------------------

6. ADDITIONAL RESOURCE/EQUIPMENT NEEDS:

<input type="checkbox"/> Paramedic/EMT(s)	<input type="checkbox"/> Crew(s)	<input type="checkbox"/> SKED/Backboard/C-Collar
<input type="checkbox"/> Burn Sheet(s)	<input type="checkbox"/> Oxygen	<input type="checkbox"/> Trauma Bag
<input type="checkbox"/> Medication(s)	<input type="checkbox"/> IV/Fluid(s)	<input type="checkbox"/> Cardiac Monitor/AED
<input type="checkbox"/> Other (i.e. splints, rope rescue, wheeled litter)		

8. EVACUATION LOCATION:

Lat/Long (Datum WGS84) EX: N 40 42.45' x W 123 03.24'	
Patient's ETA to Evacuation Location:	
Helispot/Extraction Size and Hazards:	

9. CONTINGENCY: