


ROUTE COMPLEX CA-SRF-1476 IAP



Saturday/Sunday August 15 - 16, 2015
0800-0800 PDT




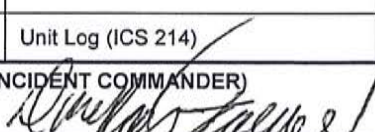
Today's discussion is from the
Fire Line Safety Category.

TRANSFER OF COMMAND

Risks to fireline personnel increase significantly during transfer of command periods regardless of the size or complexity of the incident. There is a high potential for fatalities, serious injuries, or incidents with potential during transfer of command periods (some have occurred in the past). Be proactive in mitigating the risks by proper implementation of LCES—Lookout, Communications, Escape Routes, and Safety Zones.

- Factors for increased risks to fireline personnel during transition periods include:
 - No, or poor, briefing of incoming personnel
 - Lack of fire weather and behavior information, both forecast and observed
 - Communications; face-to-face briefings may not be possible and radio frequencies may be overextended and/or changing due to the increased demands on the system.
 - Initial attack resources may not have checked-in and the Incident Commander may not be aware of the number, type and location of all resources.
 - Location of safety zones and escape routes may not be known and communicated to all resources.
- Mitigation actions to take:
 - Lookouts: Post and maintain your own lookouts.
 - Communications: Maintain existing communications with your own and adjacent resources, as well as your original supervisor, while you are developing communications with incoming adjacent resources and your new supervisor.
 - Escape routes and safety zones: Identify escape routes and assure incoming resources are aware of their locations; be aware that your original escape routes and safety zones may no longer be accessible due to changing fire behavior or your increased distance from them.



ICS Form 202 INCIDENT OBJECTIVES		1. INCIDENT NAME Route Complex	2. DATE 8/14/15	3. TIME 2100	
4. OPERATIONAL PERIOD (DATE/TIME) 8/15-16/15 0800-0800					
5. GENERAL CONTROL OBJECTIVES FOR THE INCIDENT (INCLUDE ALTERNATIVES)					
Management Objectives Firefighter Safety: <ul style="list-style-type: none"> Use the risk analysis process to manage risk and maintain safety of firefighters. Weigh firefighter exposure with the probability of success when implementing suppression actions. Provide for the safety of the public through a risk assessment process and implementation of actions such as: <ul style="list-style-type: none"> Protect homes, valuable structures and infrastructure from damage or loss. Evacuation of Hyampom and surrounding areas where a threat of the fire to their well-being exists. Road and area closures. Smoke issues - Consider setting up air quality monitors in the town of Hyampom to monitor smoke impacts Pilot Ridge / South Fork Mountain Archaeological Resources: <ul style="list-style-type: none"> Minimize impacts to cultural resources. Assign Line Qualified Archaeologists to Divisions where dozers are working/planned. South Fork Trinity River: <ul style="list-style-type: none"> This is 1 of only 2 rivers with a Spring Run of the listed anadromous species Chinook and is the largest undammed river in the area. Minimize impacts to water quality to the best extent possible. Public Information: <ul style="list-style-type: none"> Provide timely, accurate and appropriate information to the public, partners, cooperators and internal organization. Mitigations and intent will be clear and communicated to the affected public and cooperators and assisting agencies. Minimize the spread of invasive weeds such as spotted knapweed, diffuse knapweed, and yellow starthistle. Knapweed occurrences are not yet widespread on Six Rivers and the South Fork/Pilot Creek (east) is one of the very few areas with occurrences. Occurrence of these within the fire perimeter: <ul style="list-style-type: none"> 2N17 - spotted knapweed (CEMA4), thousands of plants, extends down road. 2N18 - diffuse knapweed (CED1), yellow starthistle (CESO3), spotted knapweed (Route 1); various occurrences. Per Invasive Plant Best Management Practices, when possible: <ul style="list-style-type: none"> Equipment cleaning before coming onto the fire. Avoid use of 2N17 and 2N18. If avoidance is not an option and equipment is slated to work elsewhere in the area, see Forest staff about equipment cleaning. Conduct firing operations to minimize high severity fire and the unwanted effects to vegetation and soil.					
Control Objectives For Chance and Johnson Keep Fire: <ul style="list-style-type: none"> East of the Mad River to Board Camp Mountain to Cow Creek North of the Mad River and Sulphur Glade Ridge West of the South Fork of the Trinity River South of Grouse Creek For Buck Keep Fire: <ul style="list-style-type: none"> East of Swayback Ridge North of Shanty Creek South and West of the Van Dusen River 					
6. WEATHER FORECAST FOR OPERATIONAL PERIOD - See Attached.					
7. GENERAL SAFETY MESSAGE - See Attached.					
8. ATTACHMENTS					
Organization List (ICS 203)	X	Safety Analysis (ICS 215a)	X	Base Camp Map	X
Weather Forecast	X	Medical Plan (ICS 206)	X	Travel Map	
Fire Behavior Forecast	X	Communications Plan (ICS 205)	X		
Assignment List (ICS 204)	X	Finance Message			
Air Operations Summary (ICS 220)	X	Human Resource Message	X		
Safety Message	X	Miscellaneous Messages		Unit Log (ICS 214)	X
9. PREPARED BY (PLANNING SECTION CHIEF) Jane Ingrebretson 			10. APPROVED BY (INCIDENT COMMANDER) Doug Turman 		

ORGANIZATION ASSIGNMENT LIST (ICS-203)

1. Incident Name: Route Complex		2. Operational Period: DAY/NIGHT		Date From: 8/14/2015 Time From: 0800		Date To: 8/15/2015 Time To: 0800	
3. Incident Commander(s) and Command Staff:				7. Operations Section:			
Incident Commander	DOUG TURMAN		Day Chief	ANDY MITCHELL, TOM CABLE			
Deputy Incident Commander	WALLY BENNETT		Night Chief	RENE VANDERHOOF, MATT BOSS (t)			
Safety Officer	DAN LECRONE, BRUCE MARTINEK, TIM BENEDICT (T)		Planning Ops	AL KUTT, MIKE GRANGER (T)			
Public Information Officer	KIM NELSON		Day				
Liaison Officer	SANDY LEACH		BRANCH I	DON SORENSEN, JOEY GALLION (T)			
			Division/Group	A	T.MCSHANE, K.HAWK		
			Division/Group	C	C.THIESEN, R.INGHRAM (T)		
4. Agency/Organization Representatives:			Division/Group	D - partial	R.GRAEBER, KRAFT (T)		
Six Rivers N.F. Mad River Ranger District	DAN DILL		Division/Group	W	S.LOVAN, J.CLARK (T)		
California Highway Patrol	TIM WILLOCK		Division/Group	SCOT SHUSTER			
BBW Associates New Island Capital	GREG BLOMSTROM SPENCER SHADLE		BRANCH II	R.GRAEBER, KRAFT (T)			
CALFIRE	RHETT IMPERIALE		Division/Group	F	T.HAUGHT, B.GRIMES (T)		
Trinity County SO	JAKE HESS, RON WHITMAN		Division/Group	CHANCE	T.HAUGHT, B.GRIMES (T)		
Humboldt County SO	KERRY IRELAND		Division/Group	ROGER GOLDMAN			
Bureau of Indian Affairs	ERNESTO HURTADO		BRANCH III	M. REED, T. CHRISTOPOULOS			
California Conservation Corps	BEN HERBERT		Division/Group	H	T.JAMES, J.GUNNING (T)		
5. Planning Section:			Division/Group	N	M.REED, K.KELLY (T)		
Chief	JANE INGEBRETSON		Division/Group	CONTINGENCY	T.CHRISTOPOULOS		
Chief	STEVE GAUGER		Division/Group				
Resources Unit	REBECCA BULLS, STEVE LORCH (T)		Division/Group				
Situation Unit	GARRETT SCHAIRER(T), KEVIN GRADY (T)		Division/Group				
Documentation Unit	VICKIE KITCHENS		Division/Group				
Demobilization Unit	TRINI GARRISON		Division/Group				
Human Resources	JANINE SUMMY, FRAN LINDQUIST (t)		Division/Group				
READ	BURKE ROSEMOND, DAVID IMMEKER, JENNIFER DYER – FOREST ARCHAEOLOGIST		Night				
Fire Behavior Analyst	TIM METZGER		Division/Group	C	P. ROOSE, J. FLINT (t)		
GISS	STEVE SNELL, TIMORY PEEL, ANDY REED		Division/Group	H	S. ABBOTT		
Training Specialist	ROB SCOTT, DEBBIE WALLS (t)		Division/Group	N/P	B. WITTE		
IMET	DAN.BORSUM						
Computer Specialist	STEVE SIMON, FRED JOHNSON						
6. Logistics Section:			Division/Group				
Chief	HARV SKJERVEN		Division/Group				
Chief	RUTH LEWIS		Air Operations Branch				
Support Branch			Air Ops Branch Director	D.BITTERMAN, L.CLARK (T)			
Director			Air Attack Grp Supervisor	K.STUMP, M.NUNEZ			
Supply Unit	KEVIN SULLIVAN, STEVE BLATT						
Facilities Unit	RYAN PITTS, STEVE FRICK		8. Finance/Administration Section:				
Ground Support Unit	DON DESPAIN, JIM GOODWIN		Chief	BERTALEE MOTTERN, SARAH LEE (T)			
Service Branch			Time Unit	TERESA CROW, DEANNA CRAWFORD (T)			
Director			Comp/Claims Unit	SUZANNE VERNON			
Communications Unit	MARK THRAILKILL, KARY MAVENKAMP		Cost Unit				
Medical Unit	ROD SCHMIDT						
Food Unit	ROBIN JENKINS						
9. Date/Time Prepared: 8/14/15 1800			Prepared By: TRINI GARRISON RESL		Signature: 		

Safety Message

8/15/15

Managing Transition

Change occurs at every moment of every day. Transitions between work shifts, personnel, line assignments, fuels, weather, topography, and other variables are prime opportunities for accidents to occur. Recognizing change and managing it appropriately is every fire fighters responsibility. Knowing and anticipating change is critical to your Safety.

1. **Communication** – Be clear and concise. Understand the communication plan. Make sure communications are established. No surprises. Be sure everyone understands the mission. Brief for change.
2. **Driving** – Pay close attention to curves, narrow roads, dust, smoke and daylight and dark and sudden changes. Drive defensively. Slow down and get there and back safely. Clean windshields. Lights on. Watch for signs. Obey speed limits.
 - Be advised, Highway 36 road closure has been lifted as of 0800, 8/15/15.
3. **Transition** – Be sure to know command structure. Know the strategy/tactic and your area of responsibility. Be aware there is a transition and adjustments will be made.

Communication is the best tool to begin understanding and addressing change appropriately. Include all personnel and means necessary to fully identify and communicate change. What do we need right now? We all need to be mindful of hazards and how to mitigate them and reduce our risk – now.

Change is Here Now – Be Mindful and Act Safely

Safety Officers – Dan LaCrone, Bruce Martinek and Tim Benedict

Tim Benedict, 8/14/15



INCIDENT Weather Forecast



FORECAST NO: 1
PREDICTION FOR: DAY SHIFT – NIGHT SHIFT
SHIFT DATE: Saturday, August 15 2015

NAME OF INCIDENT: Route Complex
UNIT: USFS Six Rivers NF
SIGNED:

Dan Borsum
Incident Meteorologist

FORECAST ISSUED: 2000 Friday, August 15, 2015

WEATHER DISCUSSION: The weather is getting hotter and drier

A change in the weather pattern is going to allow hot conditions to develop each day. Today the hottest weather will set up over the Central Valley which will pull winds the marine layer inland by late afternoon. This will cause humidity minimums to be reached around 1500 before they begin to increase. Winds will be slope and valley driven but watch for the hotter temperatures causing slope wind gusts to 15 mph with ridgetop winds northeasterly until late afternoon. **Winds may become erratic 1500-1700 as the marine layer begins to move through.** Expect a much lower recovery Saturday night with hot and dry conditions all day Sunday.

FORECAST FOR TODAY: Mostly sunny and warmer with humidity minimum around 1500

Temperature:	Valley Bottom	83-87	Ridgetop	77-81
Humidity:	Valley Bottom	20-25%	Ridgetop	20-25%

20 FT WINDS:

SLOPES/VALLEYS: Upslope/upvalley 5 to 10 mph
RIDGES: Northeast 7 to 12 mph becoming west 4 to 8 mph late afternoon

TRANSPORT WIND: Northeast 5-10 mph
INVERSION: Moderate inversion breaking around 1100 PDT.

OUTLOOK FOR TONIGHT: Clear

Temperature:	Valley bottom	53-57F	Ridgetop	60-65
HUMIDITY:	Valley bottom	55-60%	Ridgetop	35-40%.

20-FOOT WIND:

SLOPE/VALLEY: Downslope 3-5 mph
RIDGETOP: Northeast winds 5 to 8 mph

TRANSPORT WIND: Northeast 10 mph

OUTLOOK FOR SUNDAY: Sunny and hot


Temperature:	Valley Bottom	90-95	Ridgetop	84-88
Humidity:	Valley Bottom	14-18%	Ridgetop	15-20%

20 FT WINDS:

SLOPES/VALLEYS: Upslope/upvalley 6 to 12 mph. Gusts to 15 mph afternoon hours
RIDGES: Northeast 4 to 8 mph becoming light

TRANSPORT WIND: Northeast 10 mph becoming northwest

FIRE BEHAVIOR FORECAST

FORECAST NUMBER: 1	TYPE OF FIRE: Wildland Fire
FIRE NAME: Route Complex	OPERATIONAL PERIOD: Day/Night
DATE / TIME ISSUED: Aug 14, 2015 2000	DATE: Aug 15, 2015 Saturday
UNIT: Six Rivers NF / Mad River	SIGNED:  Tim Metzger

INPUTS

WEATHER SUMMARY:

Gradual warming and drying trend will occur over the next few days. Temps: 83-87° valleys, 77-81 ridgetops
RH: = around 25-30% Valleys, 20-25% ridgetops. Expect up slope up valley winds 5-10 mph, and ridge top winds
Northeast 7-12 becoming west 3-5 late afternoon. *Humidity's will bottom out around 1500*
Forecasted ERC = 53 ...LAL 1

GENERAL:

The fire is burning timber fuels with some brush and grass. Manzanita, Mixed Pine, Cedar and Douglas Fir are present throughout the fire area. Persistent burning due to low fuel moistures will increase the potential snag hazards across the fire area. Live Fuel Moisture = Timber 150% Shrubs 80%. Mortality in the timber overstory and drought stressed fuels will increase the potential for single to group tree torching and short sustained crown runs where wind fuels and slope align.

The fire to date has been primarily topography driven. The predominant factor of fire spread has been consistently surface fire spread, backing and flanking fire with the fire transitioning to head fire spread where fuels and slope align. Rollout has been a significant factor in fire progression. Low dead fuel moisture are the primary driver behind continuous fuel consumption. Past significant runs were with slope and wind alignment. Expect fire activity to increase around 1100 hours for today and taper off in the late afternoon as RH's will begin to climb.

Rates of spread: head fire = 3-8ch/hr with backing 1-3 ch/hr.

With strong winds ROS of 25-40 ch/hr with head fire with crown involvement.

Spotting ¼-½ - mile...PIG = 80% day.....10%...Night

DFM = 10 hr = 5% . . . 100hr 7% and 1000hr =10%

Indicators for increased fire behavior includes:

20 foot windspeed > 6 MPH, RH < 19%, Temps >90, 1000hr <14

SPECIFIC: All Divisions:

- Increased surface temperature of fuels will allow the fire to be more aggressive today...
- Surface fire spread with backing and flanking fire is within the threshold of control to go direct.
- Expect single to group tree where wind, slope and fuels align.
- *There is a high potential for Head Fire Runs today as the fire continues to back into the Pilot Creek drainage in Divisions D, C, and A*
- Spotting may develop downwind of any significant column development.

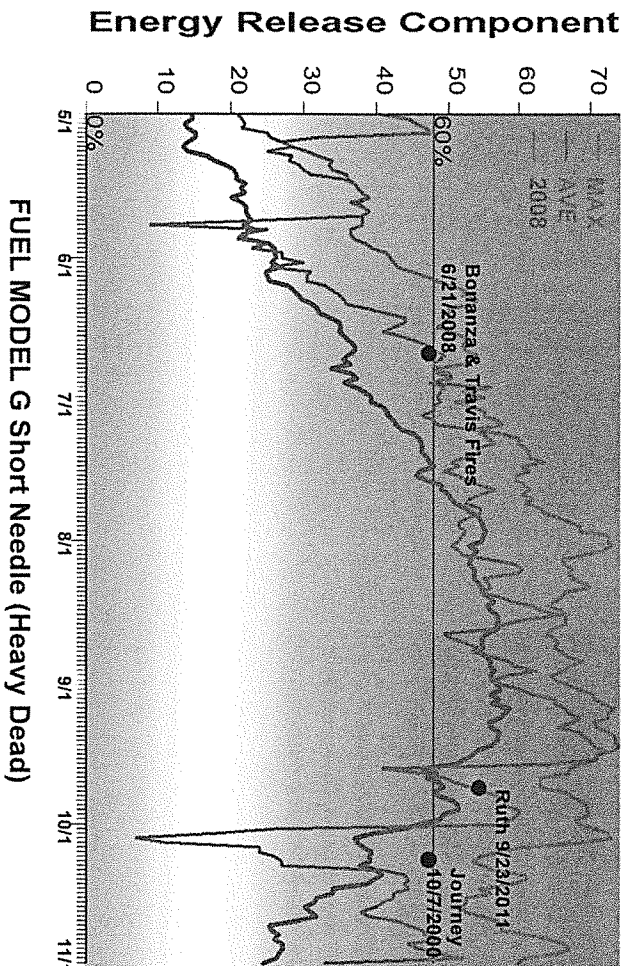
AIR OPERATIONS

Expect the inversion to lift around 1100 today

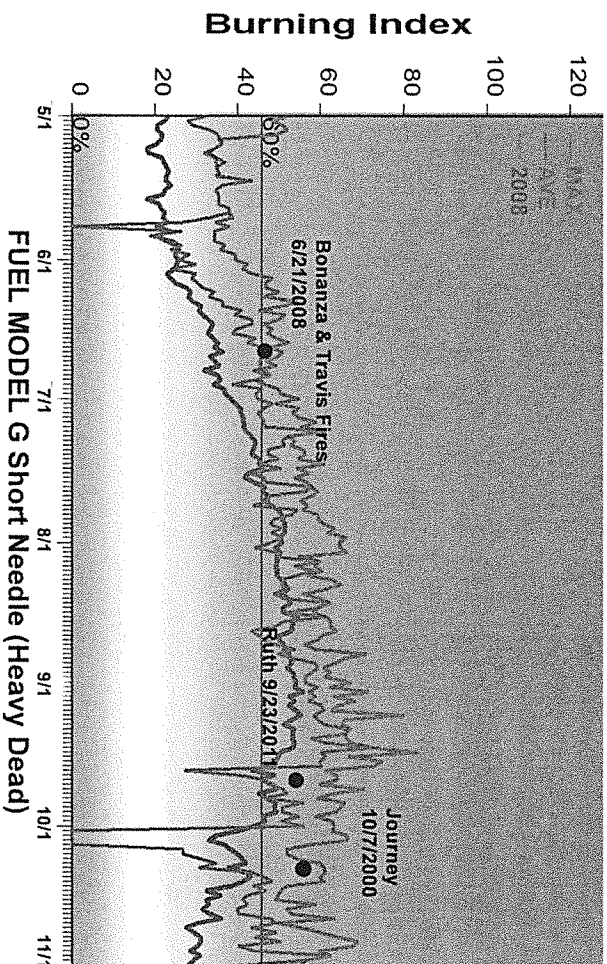
SAFETY

Pay attention to what your fire is doing at all times monitoring the weather and tracking the changes. The weather over the next couple of days will gradually become warmer and drier increasing daily burn periods

Fire Danger Rating Area 130 Energy Release Component



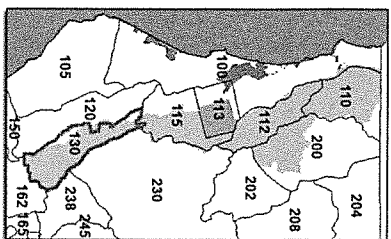
Fire Danger Rating Area 130 Burning Index



- Fire Danger Areas 130
- * Mad River Ranger District
 - * Six Rivers National Forest
 - * NW CA - Region 5

Weather Stations Used (NWCG Standards):

- * 040507 Mad River
- * 040508 Ruth



Local Thresholds - WATCHOUT:

Combinations of any of these factors can greatly increase fire behavior: 20+ Windspeed over 6 mph; RH less than 19%; Temperature over 90; 1000-hour Fuel Moisture less than 14. Large fires become more frequent when BI exceeds 46 and when ERC exceeds 48.

Graph Interpretation, Energy Release Component:
 Maximum = Highest ERC by day for 2003-2014
 Average = Shows Peak Fire Season
 60% = 60th Percentile means 40% of days studied had an ERC above 48.

PAST EXPERIENCE | LOCAL KNOWLEDGE:

Wildfires become a problem @ 50 acres on the Six Rivers NF due to topography, fuels, and accessibility ('Large fires' = 50 acres). Large fires become more frequent when 1000 hour fuel moistures drop below 14, when BI exceeds 46, and when ERC exceeds 48 (large fires can and do occur at lower indices)

Afternoon winds W/NW along Ruth Lake Corridor greatly influence direction of fire spread in the area.
 South Fork Mountain affects weather in the area: Funnel the wind and influences thunderstorm development and movement.



Other Watchouts not related to weather and indices; dangers associated with marijuana gardens and arson fires.

Graph Interpretation, Burning Index:
 Maximum = Highest BI by day for 2003-2014
 Average = Shows Peak Fire Season
 60% = 60th Percentile means 40% of all days studied had a BI above 46



ROUTE COMPLEX - INCIDENT RISK ANALYSIS (ICS 215a)

DIV	HAZARDOUS ACTIONS / CONDITIONS	MITIGATIONS / WARNINGS / REMEDIES
ALL	HAZARD/DANGER TREES	<ul style="list-style-type: none"> • Follow Hazard Tree Safety Guidelines (IRPG p.22). • Limit number of personnel around snags and their exposure time; fallers must be qualified for trees being fallen. • Be especially alert around snags during wind events. Large green trees can also be dangerous. • Night time complicates hazard tree identification • Beware of stump holes/ash pits.
ALL	DRIVING HAZARDS	<ul style="list-style-type: none"> • Drive defensively! Expect the unexpected around every curve. • Drive with headlights on; use chock blocks, keep windshields clean; look before backing; and use backers whenever available. • Watch for other vehicles, debris, wildlife, and cows on the roads. • Increase following distances on dusty roads. Slow down when you meet opposing traffic or encounter washboard surfaces. • Monitor drivers fatigue due to long driving distances. • School is out, use caution in developed areas. • Fire Roads are getting dusty and may be smoked in. DIVS use water tenders to abate when possible.
ALL	FIRE BEHAVIOR	<ul style="list-style-type: none"> • Fire behavior will increase as fuels continue to dry out. • Monitor current weather conditions and forecasts. Make sure all personnel receive thorough briefings every shift. • Maintain adequate escape routes and safety zones. Advise all personnel if these are compromised or changed. Set trigger points when appropriate. • Adhere to the 10 Standard Orders, mitigate the 18 Watch Out Situations. • Maintain Situational Awareness. LCES in place always!
ALL	FATIGUE	<ul style="list-style-type: none"> • Be alert for signs of fatigue and take breaks as necessary. • Maintain 2:1 work/rest ratio. • Monitor incoming resources for level of fatigue.
ALL	HYDRATION	<ul style="list-style-type: none"> • Drinking water before, during and after shifts, up to 1.5 gal. per shift. • Be alert for signs of heat stress in yourself and others.
ALL	AIRCRAFT OPERATIONS	<ul style="list-style-type: none"> • Keep personnel out of drop zones. • Use air-to-ground frequency to communicate with aircraft. • Use clear, concise statements when directing aircraft. Use clock directions from pilot's perspective. • Eliminate unnecessary pilot exposure.
ALL	LINE CONSTRUCTION	<ul style="list-style-type: none"> • Conduct thorough briefing for all personnel (inside rear cover IRPG). • Ensure LCES in place prior to engagement (IRPG p. 7). • Establish adequate safety zones (IRPG p.8). • Use Downhill Line Checklist (IRPG p. 9). • Follow "Look Up, Look Down, Look Around" procedures (IRPG p. 3-4). • Utilize Risk Management Process (IRPG p.1).
ALL	FIRING OPERATIONS	<ul style="list-style-type: none"> • Do the Risk Management process prior to any firing operations. • LCES will be in place during any operation. • This country requires you to LOOK UP, LOOK DOWN AND AROUND. • The weather can change instantly, always be observant. • Base all actions on current and expected fire behavior before any firing operations.
ALL	STRUCTURE PROTECTION/HAZMAT	<ul style="list-style-type: none"> • Follow IRPG Structure Protection guidelines, pages 12-15. • Conduct thorough briefings. • Three Stripes You're Out: 3 Stripes of flagging tape means STAY OUT!
	MARIJUANA CULTIVATIONS	<ul style="list-style-type: none"> • Reverse direction when you come across any plantations and notify your DIVS.
INCIDENT NAME: ROUTE COMPLEX ICS 215a		DATE PREPARED: AUGUST 13 2015 TIME PREPARED: 1300 hrs.
		OPERATIONAL PERIOD DAY's 8/14-8/20 2015 Shift Prepared by Tom Sherman



Division/Group Assignment List (ICS 204 WF)

1. Incident Name:			3.			
ROUTE COMPLEX			Branch:		Division/Group:	
2. Operational Period: DAY			I		A (PG 1 OF 2)	
Date/Time From: 08/15/2015 0800	SAT	Date/Time To: 08/15/2015 2000	SAT			
4. Operations Personnel						
OPERATIONS CHIEF		ANDREW B MITCHELL TOM CABLE		DIVISION/GROUP SUPERVISOR		
				TERRY MCSHANE K. HAWK (T)		
BRANCH DIRECTOR		DON E SORENSEN JOEY GALLION (T)		SAFETY OFFICER		
				DANIEL D LECRONE BRUCE ARTHUR MARTINEK		
5. Resources Assigned this Period						
Strike Team / Task Force / Resource Designator	LWD	Leader	Number Persons	Drop Off PT./Time	Pick Up PT./Time	
CREW - T1 - PALOMAR IHC C-92	08/22	HILL	20	ICP/0800	ICP/2000	
ROUTE T/F 1	08/18	JOHN M TOWNSEND	1	ICP/0800	ICP/2000	
TFLD (T) O-303		ROBERT GIOVANNETTI	1	ICP/0800	ICP/2000	
--ENG3 - T3 - RATON FD - E1774 E-213	08/20	ESPINOSA	3	ICP/0800	ICP/2000	
--ENG3 CASTLE MOUNTAIN E-142	08/23	TYRELL JACOBS	3	ICP/0800	ICP/2000	
--ENG3 - BASALT - ENGINE 40 E-233	08/25	BAILEY	3	ICP/0800	ICP/2000	
--ENG5 - T5 - METHOW RIVER - 12 E-101	08/20	DAVID RICHMOND	3	ICP/0800	ICP/2000	
--ENG6 - T6 - NEW MEXICO - E 21 E-11	08/19	STEVEN SANDOVAL	3	ICP/0800	ICP/2000	
ENG6 T6 - SUN VALLEY - E65 E-12	08/17	MICHAEL FRANCO	3	ICP/0800	ICP/2000	
6. Control Operations/Work Assignments:						
<ul style="list-style-type: none"> Continue firing operations Continue line construction as needed 						
7. Special Instructions:						
<ul style="list-style-type: none"> Back haul trash. Track all water used from water points. Provide daily weather observations. YELLOW AND WHITE STRIPPED FLAGGING WITH RED OR PINK FLAGGING FOR VISIBILITY MEAN NO DOZER WORK. SRF E-342 and SRF U-43 will be assisting in an available status within DIV A. Total personnel = 5. Leader - Dan Lampley 707-601-6783 						
8. Division/Group Communication Summary						
Function	Channel	RX Frequency N/W	RX Tone/NAC	TX Frequency N/W	TX Tone/NAC	Mode
COMMAND	NIFC C6	168.4750	0.0	173.8125	156.7	A
COMMAND	NIFC C37	172.5500	0.0	162.7750	156.7	A
COMMAND	NIFC C9	170.0125	0.0	165.2500	156.7	A
TACTICAL	R5 T5	167.1125	0.0	167.1125	0	A
AIR TO GROUND	COMMAND A-G 1	165.9875	0.0	165.9875	0.0	A
AIR TO GROUND	TACTICAL A-G 2	167.0625	0.0	167.0625	0.0	A
AIR GUARD	GUARD	168.6250	0.0	168.6250	110.9	A
9. Prepared By (Resource Unit Leader)		Approved By (Planning Section Chief)		Date		Time
REBECCA BULLS 		JANE INGEBRETSON 		08/14/2015		1800

Division/Group Assignment List (ICS 204 WF)

1. Incident Name:			3.			
ROUTE COMPLEX			Branch:		Division/Group:	
2. Operational Period: DAY			I		A (PG 2 OF 2)	
Date/Time From: 08/15/2015 0800	SAT	Date/Time To: 08/15/2015 2000	SAT			
4. Operations Personnel						
OPERATIONS CHIEF		ANDREW B MITCHELL TOM CABLE		DIVISION/GROUP SUPERVISOR		
				TERRY MCSHANE K. HAWK (T)		
BRANCH DIRECTOR		DON E SORENSEN JOEY GALLION		SAFETY OFFICER		
				DANIEL D LECRONE BRUCE ARTHUR MARTINEK		
5. Resources Assigned this Period						
Strike Team / Task Force / Resource Designator	LWD	Leader	Number Persons	Drop Off PT./Time	Pick Up PT./Time	
--ENG6 PLAYING BUFFALO E-239	08/25	KEVIN PARSONS	3	ICP/0800	ICP/2000	
WTS2 T2 - KISER - 955 E-120	08/19	KISER	2	ICP/0800	ICP/2000	
WTS1 T1 BEN'S E-97	08/21	PROCTOR	1	ICP/0800	ICP/2000	
FAL1	08/25	G. HARRISON O-128	1	ICP/0800	ICP/2000	
FAL1	08/25	TIM PAFFORD O-125	1	ICP/0800	ICP/2000	
FELB	08/27	DANIEL L HINSON O-286	1	ICP/0800	ICP/2000	
FELB	08/26	ROBERT SCHOBER O-258	1	ICP/0800	ICP/2000	
FEMT	08/20	PATRICK M O'LEARY O-57	1	ICP/0800	ICP/2000	
FEMT	08/21	ROB GUARCELLO O-171	1	ICP/0800	ICP/2000	
SOF2	08/18	ALAN D HARRISON O-11	1	ICP/0800	ICP/2000	
6. Control Operations/Work Assignments:						
<ul style="list-style-type: none"> Continue firing operations Continue line construction as needed 						
7. Special Instructions:						
<ul style="list-style-type: none"> Back haul trash. Track all water used from water points. Provide daily weather observations. YELLOW AND WHITE STRIPPED FLAGGING WITH RED OR PINK FLAGGING FOR VISIBILITY MEAN NO DOZER WORK. SRF E-342 and SRF U-43 will be assisting in an available status within DIV A. Total personnel = 5. Leader - Dan Lampley 707-601-6783 						
8. Division/Group Communication Summary						
Function	Channel	RX Frequency N/W	RX Tone/NAC	TX Frequency N/W	TX Tone/NAC	Mode
COMMAND	NIFC C6	168.4750	0.0	173.8125	156.7	A
COMMAND	NIFC C37	172.5500	0.0	162.7750	156.7	A
COMMAND	NIFC C9	170.0125	0.0	165.2500	156.7	A
TACTICAL	R5 T5	167.1125	0.0	167.1125	0	A
AIR TO GROUND	COMMAND A-G 1	165.9875	0.0	165.9875	0.0	A
AIR TO GROUND	TACTICAL A-G 2	167.0625	0.0	167.0625	0.0	A
AIR GUARD	GUARD	168.6250	0.0	168.6250	110.9	A
9. Prepared By (Resource Unit Leader)		Approved By (Planning Section Chief)		Date	Time	
REBECCA BULLS 		JANE INGEBRETSON 		08/14/2015	1800	



Division/Group Assignment List (ICS 204 WF)

1. Incident Name:			3.			
ROUTE COMPLEX			I	C (PG 1 OF 3)		
2. Operational Period: DAY						
Date/Time From: 08/15/2015 0800 SAT		Date/Time To: 08/15/2015 2000 SAT				
4. Operations Personnel						
OPERATIONS CHIEF		ANDREW B MITCHELL TOM CABLE		DIVISION/GROUP SUPERVISOR		CHRIS THEISEN RICHARD L INGRAM (T)
BRANCH DIRECTOR		DON E SORENSEN JOEY GALLION (T)		SAFETY OFFICER		DANIEL D LECRONE BRUCE ARTHUR MARTINEK
5. Resources Assigned this Period						
Strike Team / Task Force / Resource Designator	LWD	Leader	Number Persons	Drop Off PT./Time	Pick Up PT./Time	
CALFIRE DOZ2 VAN METER		MARNEY / MOORE		SPIKE CAMP/0800	SPIKE CAMP/2000	
CALFIRE DOZ2 VALLEY				SPIKE CAMP/0800	SPIKE CAMP/2000	
CALFIRE DOZ2 1242		HALL		SPIKE CAMP/0800	SPIKE CAMP/2000	
CALFIRE DOZ2 KEN'S		SMITH / BENSON		SPIKE CAMP/0800	SPIKE CAMP/2000	
CALFIRE DOZT 1244		WOHLERS		SPIKE CAMP/0800	SPIKE CAMP/2000	
WTS1 PRECISION TOW E-197	08/23	DAINAUSKUS		SPIKE CAMP/0800	SPIKE CAMP/2000	
CHIP T3 VAVRUSA E-187	08/25	STAFFORD	1	SPIKE CAMP/0800	SPIKE CAMP/2000	
6. Control Operations/Work Assignments:						
<ul style="list-style-type: none"> Continue prepping along Pilot Ridge Rd. Monitor fire edge along Pilot Creek Rd. for spots across creek. Assess opportunities for direct line from Div F to Pilot Creek. 						
7. Special Instructions:						
<ul style="list-style-type: none"> Back haul trash. Track all water use from water points. Provide daily weather observations. YELLOW AND WHITE STRIPPED FLAGGING WITH RED OR PINK FLAGGING FOR VISIBILITY MEAN NO DOZER WORK. 						
8. Division/Group Communication Summary						
Function	Channel	RX Frequency N/W	RX Tone/NAC	TX Frequency N/W	TX Tone/NAC	Mode
COMMAND	NIFC C6	168.4750	0.0	173.8125	156.7	A
COMMAND	NIFC C37	172.5500	0.0	162.7750	156.7	A
COMMAND	NIFC C9	170.0125	0.0	165.2500	156.7	A
TACTICAL	VTAC 12	154.4525	0.0	154.4525	156.7	A
AIR TO GROUND	COMMAND A-G 1	165.9875	0.0	165.9875	0.0	A
AIR TO GROUND	TACTICAL A-G 2	167.0625	0.0	167.0625	0.0	A
AIR GUARD	GUARD	168.6250	0.0	168.6250	110.9	A
9. Prepared By (Resource Unit Leader)			Approved By (Planning Section Chief)		Date	Time
REBECCA BULLS 			JANE INGEBRETSON 		08/14/2015	1800



Division/Group Assignment List (ICS 204 WF)

1. Incident Name:			3.			
ROUTE COMPLEX			I	C (PG 2 OF 3)		
2. Operational Period: DAY						
Date/Time From: 08/15/2015 0800 SAT						
4. Operations Personnel						
OPERATIONS CHIEF	ANDREW B MITCHELL TOM CABLE		DIVISION/GROUP SUPERVISOR	CHRIS THEISEN RICHARD L INGRAM (T)		
BRANCH DIRECTOR	DON E SORENSEN JOEY GALLION (T)		SAFETY OFFICER	DANIEL D LECRONE BRUCE ARTHUR MARTINEK		
5. Resources Assigned this Period						
Strike Team / Task Force / Resource Designator	LWD	Leader	Number Persons	Drop Off PT./Time	Pick Up PT./Time	
CALFIRE DOZB U1244		GONZALES	32	SPIKE CAMP/0800	SPIKE CAMP/2000	
CALFIRE STD2 B1212		SCHMITT		SPIKE CAMP/0800	SPIKE CAMP/2000	
CALFIRE DOZB 1254		COOPER / SANTUCCIO		SPIKE CAMP/0800	SPIKE CAMP/2000	
CALFIRE AREP		IMPERIALE	1	SPIKE CAMP/0800	SPIKE CAMP/2000	
FAL1 MODULE A&F ENTERPRISES O-154	08/22	BLUE / DENEZ	2	SPIKE CAMP/0800	SPIKE CAMP/2000	
FELB	08/24	STROM O-255	1	SPIKE CAMP/0800	SPIKE CAMP/2000	
FELB	08/24	RAMON MOTA (T) O-280	1	SPIKE CAMP/0800	SPIKE CAMP/2000	
HEQB	08/18	RICH STEENSMA O-1	1	SPIKE CAMP/0800	SPIKE CAMP/2000	
FOBS (T)		MACIAS		SPIKE CAMP/0800	SPIKE CAMP/2000	
6. Control Operations/Work Assignments:						
<ul style="list-style-type: none"> Continue prepping along Pilot Ridge Rd. Monitor fire edge along Pilot Creek Rd. for spots across creek. Assess opportunities for direct line from Div F to Pilot Creek. 						
7. Special Instructions:						
<ul style="list-style-type: none"> Back haul trash. Track all water use from water points. Provide daily weather observations. YELLOW AND WHITE STRIPPED FLAGGING WITH RED OR PINK FLAGGING FOR VISIBILITY MEAN NO DOZER WORK. 						
8. Division/Group Communication Summary						
Function	Channel	RX Frequency N/W	RX Tone/NAC	TX Frequency N/W	TX Tone/NAC	Mode
COMMAND	NIFC C6	168.4750	0.0	173.8125	156.7	A
COMMAND	NIFC C37	172.5500	0.0	162.7750	156.7	A
COMMAND	NIFC C9	170.0125	0.0	165.2500	156.7	A
TACTICAL	VTAC 12	154.4525	0.0	154.4525	156.7	A
AIR TO GROUND	COMMAND A-G 1	165.9875	0.0	165.9875	0.0	A
AIR TO GROUND	TACTICAL A-G 2	167.0625	0.0	167.0625	0.0	A
AIR GUARD	GUARD	168.6250	0.0	168.6250	110.9	A
9. Prepared By (Resource Unit Leader)			Approved By (Planning Section Chief)		Date	Time
REBECCA BULLS			JANE INGEBRETSON		08/14/2015	1800



Division/Group Assignment List (ICS 204 WF)

1. Incident Name:			3.			
ROUTE COMPLEX			I		C (PG 3 OF 3)	
2. Operational Period: DAY						
Date/Time From: 08/15/2015 0800 SAT		Date/Time To: 08/15/2015 2000 SAT				
4. Operations Personnel						
OPERATIONS CHIEF		ANDREW B MITCHELL TOM CABLE		DIVISION/GROUP SUPERVISOR		CHRIS THEISEN RICHARD L INGRAM (T)
BRANCH DIRECTOR		DON E SORENSEN JOEY GALLION (T)		SAFETY OFFICER		DANIEL D LECRONE BRUCE ARTHUR MARTINEK
5. Resources Assigned this Period						
Strike Team / Task Force / Resource Designator		LWD	Leader	Number Persons	Drop Off PT./Time	Pick Up PT./Time
CHIPPER -WYEAST FORESTRY E-189		08/26	MCGOUGH	2	SPIKE CAMP/0800	SPIKE CAMP/2000
FEMT			BRENDAN BARAHURA O-174	1	SPIKE CAMP/0800	SPIKE CAMP/2000
FEMP		08/24	BUZZ EVERETT OLSON O-239	1	SPIKE CAMP/0800	SPIKE CAMP/2000
READ		08/22	ROBERT HEATH BAILEY O-226	1	SPIKE CAMP/0800	SPIKE CAMP/2000
6. Control Operations/Work Assignments:						
<ul style="list-style-type: none"> Continue prepping along Pilot Ridge Rd. Monitor fire edge along Pilot Creek Rd. for spots across creek. Assess opportunities for direct line from Div F to Pilot Creek. 						
7. Special Instructions:						
<ul style="list-style-type: none"> Back haul trash. Track all water use from water points. Provide daily weather observations. YELLOW AND WHITE STRIPPED FLAGGING WITH RED OR PINK FLAGGING FOR VISIBILITY MEAN NO DOZER WORK. 						
8. Division/Group Communication Summary						
Function	Channel	RX Frequency N/W	RX Tone/NAC	TX Frequency N/W	TX Tone/NAC	Mode
COMMAND	NIFC C6	168.4750	0.0	173.8125	156.7	A
COMMAND	NIFC C37	172.5500	0.0	162.7750	156.7	A
COMMAND	NIFC C9	170.0125	0.0	165.2500	156.7	A
TACTICAL	VTAC 12	154.4525	0.0	154.4525	156.7	A
AIR TO GROUND	COMMAND A-G 1	165.9875	0.0	165.9875	0.0	A
AIR TO GROUND	TACTICAL A-G 2	167.0625	0.0	167.0625	0.0	A
AIR GUARD	GUARD	168.6250	0.0	168.6250	110.9	A
9. Prepared By (Resource Unit Leader)			Approved By (Planning Section Chief)		Date	Time
REBECCA BULLS 			JANE INGEBRETSON 		08/14/2015	1800



Division/Group Assignment List (ICS 204 WF)

1. Incident Name:			3.			
ROUTE COMPLEX			I	Branch:		Division/Group:
2. Operational Period: DAY				W (PG 1 OF 4)		
Date/Time From: 08/15/2015 0800	SAT	Date/Time To: 08/15/2015 2000				
4. Operations Personnel						
OPERATIONS CHIEF		ANDREW B MITCHELL TOM CABLE		DIVISION/GROUP SUPERVISOR		STEPHEN D FILLMORE JAMES MONROE SALAZAR (T)
BRANCH DIRECTOR		DON E SORENSEN JOEY GALLION (T)		SAFETY OFFICER		DANIEL D LECRONE BRUCE ARTHUR MARTINEK
5. Resources Assigned this Period						
Strike Team / Task Force / Resource Designator	LWD	Leader	Number Persons	Drop Off PT./Time	Pick Up PT./Time	
HC1 CREW - T1 - ELDORADO IHC C-2	08/17	HUMPHREY	21	ICP/0800	ICP/2000	
ROUTE S/T #1	08/20	MARK E EVANS O-203	1	ICP/0800	ICP/2000	
--ENGINE - T3 - USFS ALTURAS 55 E-137	08/21	JASON D BUNKER	5	ICP/0800	ICP/2000	
--ENGINE - T3 - NORTH LYONS - 62 E-158	08/16	JUSTIN MCCOY	3	ICP/0800	ICP/2000	
--ENGINE - T3 - RENO - 21 E-161	08/16	BOLTON	4	ICP/0800	ICP/2000	
--ENG3 T3 - AVONDALE - BR174 E-210	08/20	REITZ	4	ICP/0800	ICP/2000	
--ENGINE - T3 - CENTRAL YAVAPAI - E-591 #212	08/20	REYES	4	ICP/0800	ICP/2000	
--ENG - T6 - FISHER RIVER - E-14	08/17	JASON MCALLISTER	3	ICP/0800	ICP/2000	
6. Control Operations/Work Assignments:						
<ul style="list-style-type: none"> Continue firing show from A/W break to W/P break. Secure line as needed. 						
7. Special Instructions:						
<ul style="list-style-type: none"> Back haul trash. Track all water used from water points. Provide daily weather observations. YELLOW OF WHITE STRIPPED FLAGING WITH RED OR PINK FLAGING FOR VISIBILITY MEANS NO DOZER WORK. 						
8. Division/Group Communication Summary						
Function	Channel	RX Frequency N/W	RX Tone/NAC	TX Frequency N/W	TX Tone/NAC	Mode
COMMAND	NIFC C6	168.4750	0.0	173.8125	156.7	A
COMMAND	NIFC C37	172.5500	0.0	162.7750	156.7	A
COMMAND	NIFC C9	170.0125	0.0	165.2500	156.7	A
TACTICAL	VTAC 13	158.7375	0.0	151.1375	156.7	A
AIR TO GROUND	A-G 1 COMMAND	165.9875	0.0	165.9875	0.0	A
AIR TO GROUND	A-G -2 TACTICAL	168.6250	0.0	168.6250	0.0	A
AIR GUARD	GUARD	168.6250	0.0	168.6250	110.9	A
9. Prepared By (Resource Unit Leader)			Approved By (Planning Section Chief)		Date	Time
REBECCA BULLS 			JANE INGEBRETSON 		08/14/2015	1800



Division/Group Assignment List (ICS 204 WF)

1. Incident Name:			3.			
ROUTE COMPLEX			I		W (PG 2 OF 4)	
2. Operational Period: DAY						
Date/Time From: 08/15/2015 0800 SAT		Date/Time To: 08/15/2015 2000 SAT				
4. Operations Personnel						
OPERATIONS CHIEF		ANDREW B MITCHELL TOM CABLE		DIVISION/GROUP SUPERVISOR		STAN M LOVAN JONATHAN A CLARK (T)
BRANCH DIRECTOR		DON E SORENSEN JOEY GALLION (T)		SAFETY OFFICER		DANIEL D LECRONE BRUCE ARTHUR MARTINEK
5. Resources Assigned this Period						
Strike Team / Task Force / Resource Designator		LWD	Leader	Number Persons	Drop Off PT./Time	Pick Up PT./Time
--ENG3 T3 MAYER- E-2201 E-251		08/25	SMINGTON	4	ICP/0800	ICP/2000
WATER TENDER - T2 - OILAR -E-121		08/21	OILAR	1	ICP/0800	ICP/2000
WTS2 - HARRIS E - 46 E-193		08/22	CALDWELL	2	ICP/0800	ICP/2000
DOZ2 FIRE BEE INC. E-26		08/18	HABLITZEL	4	ICP/0800	ICP/2000
DOZER TYPE 2 - FORTNER E-130		08/20	FORTNER	2	ICP/0800	ICP/2000
DOZER- T2 - WILBURN E-132		08/21	MANNIES	2	ICP/0800	ICP/2000
DOZER TYPE 2 - HUMPHREY E-131		08/20	HUMPHREY	1	ICP/0800	ICP/2000
EXCAVATOR - T2 - KEN'S E-200		08/21	RUEGRERS	1	ICP/0800	ICP/2000
FEL1 FELLER BUNCH. JOHNSON E-198		08/22	JOHNSON	1	ICP/0800	ICP/2000
6. Control Operations/Work Assignments:						
<ul style="list-style-type: none"> • Continue firing show from A/W break to W/P break. • Secure line as needed. 						
7. Special Instructions:						
<ul style="list-style-type: none"> • Back haul trash. Track all water used from water points. • Provide daily weather observations. YELLOW OF WHITE STRIPPED FLAGING WITH RED OR PINK FLAGING FOR VISIBILITY MEANS NO DOZER WORK. 						
8. Division/Group Communication Summary						
Function	Channel	RX Frequency N/W	RX Tone/NAC	TX Frequency N/W	TX Tone/NAC	Mode
COMMAND	NIFC C6	168.4750	0.0	173.8125	156.7	A
COMMAND	NIFC C37	172.5500	0.0	162.7750	156.7	A
COMMAND	NIFC C9	170.0125	0.0	165.2500	156.7	A
TACTICAL	VTAC 13	158.7375	0.0	158.7375	156.7	A
AIR TO GROUND	A-G 1 COMMAND	165.9875	0.0	165.9875	0.0	A
AIR TO GROUND	A-G -2 TACTICAL	168.6250	0.0	168.6250	0.0	A
AIR GUARD	GUARD	168.6250	0.0	168.6250	110.9	A
9. Prepared By (Resource Unit Leader)			Approved By (Planning Section Chief)		Date	Time
REBECCA BULLS 			JANE INGEBRETSON 		08/14/2015	1800



Division/Group Assignment List (ICS 204 WF)

1. Incident Name:		3.				
ROUTE COMPLEX		Branch:		Division/Group:		
2. Operational Period:		DAY		I		W (PG 3 OF 4)
Date/Time From: 08/15/2015 0800	SAT	Date/Time To: 08/15/2015 2000	SAT			
4. Operations Personnel						
OPERATIONS CHIEF		ANDREW B MITCHELL TOM CABLE		DIVISION/GROUP SUPERVISOR		STAN M LOVAN JONATHAN A CLARK (T)
BRANCH DIRECTOR		DON E SORENSEN JOEY GALLION (T)		SAFETY OFFICER		DANIEL D LECRONE BRUCE ARTHUR MARTINEK
5. Resources Assigned this Period						
Strike Team / Task Force / Resource Designator		LWD	Leader	Number Persons	Drop Off PT./Time	Pick Up PT./Time
GRADER PRODUMP E-148		08/18	DODSON	1	ICP/0800	ICP/2000
FALM VOLCANO CREEK O-155		08/22	SMITH	2	ICP/0800	ICP/2000
FAL1 AAA TREE SERVICE O-153		08/22	MANQUEROS	2	ICP/0800	ICP/2000
FAL1 CECIL LOGGING, INC. O-152		08/22	J. CECIL	1	ICP/0800	ICP/2000
HEQB		08/18	STUART LEWIS SCOTT O-4	1	ICP/0800	ICP/2000
HEQB		08/18	JAMES DAVIS ARMSTRONG O-9	1	ICP/0800	ICP/2000
6. Control Operations/Work Assignments:						
<ul style="list-style-type: none"> • Continue firing show from A/W break to W/P break. • Secure line as needed. 						
7. Special Instructions:						
<ul style="list-style-type: none"> • Back haul trash. Track all water used from water points. • Provide daily weather observations. YELLOW OF WHITE STRIPPED FLAGING WITH RED OR PINK FLAGING FOR VISIBILITY MEANS NO DOZER WORK. 						
8. Division/Group Communication Summary						
Function	Channel	RX Frequency N/W	RX Tone/NAC	TX Frequency N/W	TX Tone/NAC	Mode
COMMAND	NIFC C6	168.4750	0.0	173.8125	156.7	A
COMMAND	NIFC C37	172.5500	0.0	162.7750	156.7	A
COMMAND	NIFC C9	170.0125	0.0	165.2500	156.7	A
TACTICAL	VTAC 13	158.7375	0.0	158.7375	156.7	A
AIR TO GROUND	A-G 1 COMMAND	165.9875	0.0	165.9875	0.0	A
AIR TO GROUND	A-G -2 TACTICAL	168.6250	0.0	168.6250	0.0	A
AIR GUARD	GUARD	168.6250	0.0	168.6250	110.9	A
9. Prepared By (Resource Unit Leader)		Approved By (Planning Section Chief)			Date	Time
REBECCA BULLS 		JANE INGEBRETSON 			08/14/2015	1800

Division/Group Assignment List (ICS 204 WF)

1. Incident Name:			3.			
ROUTE COMPLEX			I	W (PG 4 OF 4)		
2. Operational Period: DAY						
Date/Time From: 08/15/2015 0800	SAT	Date/Time To: 08/15/2015 2000		SAT		
4. Operations Personnel						
OPERATIONS CHIEF		ANDREW B MITCHELL TOM CABLE		DIVISION/GROUP SUPERVISOR		STAN M LOVAN JONATHAN A CLARK (T)
BRANCH DIRECTOR		DON E SORENSEN JOEY GALLION (T)		SAFETY OFFICER		DANIEL D LECRONE BRUCE ARTHUR MARTINEK
5. Resources Assigned this Period						
Strike Team / Task Force / Resource Designator	LWD	Leader	Number Persons	Drop Off PT./Time	Pick Up PT./Time	
FEMT	08/25	ANTHONY CHAPMAN O-276	1	ICP/0800	ICP/2000	
FEMP	08/25	DARIN MUCHMORE O-205	1	ICP/0800	ICP/2000	
HEQB	08/18	JEREMY M RIDLEY O-10	1	ICP/0800	ICP/2000	
READ	08/23	BRILL O-228	1	ICP/0800	ICP/2000	
READ	08/21	HAUK O-73	1	ICP/0800	ICP/2000	
SOFR	08/16	DONALD R BERGSTRAND O-211	1	ICP/0800	ICP/2000	
SOFR	08/17	JAMES WILLIAMS O-219	1	ICP/0800	ICP/2000	
6. Control Operations/Work Assignments:						
<ul style="list-style-type: none"> Continue firing show from A/W break to W/P break. Secure line as needed. 						
7. Special Instructions:						
<ul style="list-style-type: none"> Back haul trash. Track all water used from water points. Provide daily weather observations. YELLOW OF WHITE STRIPPED FLAGGING WITH RED OR PINK FLAGGING FOR VISIBILITY MEANS NO DOZER WORK. 						
8. Division/Group Communication Summary						
Function	Channel	RX Frequency N/W	RX Tone/NAC	TX Frequency N/W	TX Tone/NAC	Mode
COMMAND	NIFC C6	168.4750	0.0	173.8125	156.7	A
COMMAND	NIFC C37	172.5500	0.0	162.7750	156.7	A
COMMAND	NIFC C9	170.0125	0.0	165.2500	156.7	A
TACTICAL	VTAC 13	158.7375	0.0	158.7375	156.7	A
AIR TO GROUND	A-G 1 COMMAND	165.9875	0.0	165.9875	0.0	A
AIR TO GROUND	A-G -2 TACTICAL	168.6250	0.0	168.6250	0.0	A
AIR GUARD	GUARD	168.6250	0.0	168.6250	110.9	A
9. Prepared By (Resource Unit Leader)		Approved By (Planning Section Chief)			Date	Time
REBECCA BULLS 		JANE INGEBRETSON 			08/14/2015	1800



Division/Group Assignment List (ICS 204 WF)

1. Incident Name:			3.			
ROUTE COMPLEX			Branch:		Division/Group:	
2. Operational Period: DAY			I/II		D (PG 1 OF 4)	
Date/Time From: 08/15/2015 0800 SAT		Date/Time To: 08/15/2015 2000 SAT				
4. Operations Personnel						
OPERATIONS CHIEF		ANDREW B MITCHELL TOM CABLE		DIVISION/GROUP SUPERVISOR		
				RICHARD W GRAEBER KIRK KRAFT (T)		
BRANCH DIRECTOR		DON E SORENSEN SCOTT SCHUSTER		SAFETY OFFICER		
				DANIEL D LECRONE BRUCE ARTHUR MARTINEK		
5. Resources Assigned this Period						
Strike Team / Task Force / Resource Designator		LWD	Leader	Number Persons	Drop Off PT./Time	Pick Up PT./Time
CRW - T2IA - CORONADO CREW 5 C-62		08/18	ROBESON	22	SPIKE CAMP/0800	SPIKE CAMP/2000
ROUTE T/F #9		08/13	HARRIS	2	SPIKE CAMP/0800	SPIKE CAMP/2000
TFLD (T)			JACOB BIRDSSELL O-304	1	SPIKE CAMP/0800	SPIKE CAMP/2000
--ENG - T4 - GE FORESTRY INC. E-168		08/14	HUGO CHAPARRO	3	SPIKE CAMP/0800	SPIKE CAMP/2000
--ENG - T4 - INBOUND, LLC E-169		08/15	AARON FLACK	3	SPIKE CAMP/0800	SPIKE CAMP/2000
--ENG - T5 - GH RANCH LLC E-166		08/15	WILLIAM LEFLET	3	SPIKE CAMP/0800	SPIKE CAMP/2000
--ENG T6 - PATRICK ENVIRONMENTAL - 96 E-157		08/15	CHARLES PERKINS	3	SPIKE CAMP/0800	SPIKE CAMP/2000
ENG6 T6 - PATRICK - 12 E-99		08/19	WILLIAM MURPHY	3	SPIKE CAMP/0800	SPIKE CAMP/2000
ROUTE T/F #8 TFLD			STEBNER		SPIKE CAMP/0800	SPIKE CAMP/2000
--HC2 CRW - T2 - ZUNI AGENCY #1 C-38		08/20	CHAVEZ	20	SPIKE CAMP/0800	SPIKE CAMP/2000
--ENG-T4 SCHOLL FIRE E-115		08/20	GARY MAYFIELD	3	SPIKE CAMP/0800	SPIKE CAMP/2000
6. Control Operations/Work Assignments:						
<ul style="list-style-type: none"> • Continue prepping along Pilot Ridge 						
7. Special Instructions:						
<ul style="list-style-type: none"> • Back haul trash. • Track all water used from water points. Provide daily weather observations. • YELLOW AND WHITE STRIPPED FLAGGING WITH RED OR PINK FLAGGING FOR VISIBILITY MEAN NO DOZER WORK. 						
8. Division/Group Communication Summary						
Function	Channel	RX Frequency N/W	RX Tone/NAC	TX Frequency N/W	TX Tone/NAC	Mode
COMMAND	NIFC C6	168.4750	0.0	173.8125	156.7	A
COMMAND	NIFC C37	172.5500	0.0	162.7750	156.7	A
COMMAND	NIFC C9	170.0125	0.0	165.2500	156.7	A
TACTICAL	VTAC 13	158.7375	0.0	158.7375	156.7	A
AIR TO GROUND	A-G 1 COMMAND	165.9875	0.0	165.9875	0.0	A
AIR TO GROUND	A-G 2 TACTICAL	168.6250	0.0	168.6250	0.0	A
9. Prepared By (Resource Unit Leader)		Approved By (Planning Section Chief)		Date	Time	
REBECCA BULLS 		JANE INGEBRETSON 		08/14/2015	1800	



Division/Group Assignment List (ICS 204 WF)

1. Incident Name:			3.			
ROUTE COMPLEX			Branch:		Division/Group:	
2. Operational Period: DAY			I/II		D (PG 2 OF 4)	
Date/Time From: 08/15/2015 0800 SAT		Date/Time To: 08/15/2015 2000 SAT				
4. Operations Personnel						
OPERATIONS CHIEF		ANDREW B MITCHELL TOM CABLE		DIVISION/GROUP SUPERVISOR		
BRANCH DIRECTOR		DON E SORENSEN SCOTT SCHUSTER		SAFETY OFFICER		
				RICHARD W GRAEBER KIRK KRAFT (T)		
				DANIEL D LECRONE BRUCE ARTHUR MARTINEK		
5. Resources Assigned this Period						
Strike Team / Task Force / Resource Designator		LWD	Leader	Number Persons	Drop Off PT./Time	Pick Up PT./Time
--ENG T4- A-TEAM WILDFIRE E-114		08/20	WILLIAM HALSEY	3	SPIKE CAMP/0800	SPIKE CAMP/2000
--ENG T6 - WOODPECKER - 03 E-160		08/17	KEITH REID	3	SPIKE CAMP/0800	SPIKE CAMP/2000
ENG6 T6 - PATRICK - E-100		08/19	DICK SYPHERS	3	SPIKE CAMP/0800	SPIKE CAMP/2000
ROUTE T/F #11 TFLD			AMAYO / ROMERO (T)		SPIKE CAMP/0800	SPIKE CAMP/2000
--WTS2 - TIM THOMPSON E-125		08/21	THMOPSON	1	SPIKE CAMP/0800	SPIKE CAMP/2000
--WTS2 JESS BRUNER E-122		08/21	HOLLAND	1	SPIKE CAMP/0800	SPIKE CAMP/2000
--WTS2- LEE TRAYNHAM E-124		08/19	CANTRELL / AYERS	2	SPIKE CAMP/0800	SPIKE CAMP/2000
--WTS2 - H&H FEEDERS E-194		08/22	TOWNE	2	SPIKE CAMP/0800	SPIKE CAMP/2000
--WTS2 - JOHN SEMPLE E-220		08/24	SEMPL	1	SPIKE CAMP/0800	SPIKE CAMP/2000
EXCAVATOR - T2 - ANDREWS E-247		08/25	ANDREWS	2	SPIKE CAMP/0800	SPIKE CAMP/2000
WT2 DOLCINI DAIRY E-191		08/23	HORNER	2	SPIKE CAMP/0800	SPIKE CAMP/2000
6. Control Operations/Work Assignments:						
<ul style="list-style-type: none"> • Continue prepping along Pilot Ridge 						
7. Special Instructions:						
<ul style="list-style-type: none"> • Back haul trash. • Track all water used from water points. Provide daily weather observations. • YELLOW AND WHITE STRIPPED FLAGGING WITH RED OR PINK FLAGGING FOR VISIBILITY MEAN NO DOZER WORK. 						
8. Division/Group Communication Summary						
Function	Channel	RX Frequency N/W	RX Tone/NAC	TX Frequency N/W	TX Tone/NAC	Mode
COMMAND	NIFC C6	168.4750	0.0	173.8125	156.7	A
COMMAND	NIFC C37	172.5500	0.0	162.7750	156.7	A
COMMAND	NIFC C9	170.0125	0.0	165.2500	156.7	A
TACTICAL	VTAC 13	158.7375	0.0	158.7375	156.7	A
AIR TO GROUND	A-G 1 COMMAND	165.9875	0.0	165.9875	0.0	A
AIR TO GROUND	A-G 2 TACTICAL	168.6250	0.0	168.6250	0.0	A
9. Prepared By (Resource Unit Leader)		Approved By (Planning Section Chief)		Date	Time	
REBECCA BULLS		JANE INGEBRETSON		08/14/2015	1800	



Division/Group Assignment List (ICS 204 WF)

1. Incident Name:			3.			
ROUTE COMPLEX			I/II		D (PG 3 OF 4)	
2. Operational Period: DAY						
Date/Time From: 08/15/2015 0800 SAT		Date/Time To: 08/15/2015 2000 SAT				
4. Operations Personnel						
OPERATIONS CHIEF		ANDREW B MITCHELL TOM CABLE		DIVISION/GROUP SUPERVISOR		RICHARD W GRAEBER KIRK KRAFT (T)
BRANCH DIRECTOR		DON E SORENSEN SCOTT SCHUSTER		SAFETY OFFICER		DANIEL D LECRONE BRUCE ARTHUR MARTINEK
5. Resources Assigned this Period						
Strike Team / Task Force / Resource Designator		LWD	Leader	Number Persons	Drop Off PT./Time	Pick Up PT./Time
TFLD		08/17	CASEY CHEESBROUGH O-179	1	SPIKE CAMP/0800	SPIKE CAMP/2000
DOZ2 PARKS CONSTRUCTION E-214		08/24	PARKS	2	SPIKE CAMP/0800	SPIKE CAMP/2000
CHIP GRAYBACK - M62 E-72		08/20	SCRIVEN	2	SPIKE CAMP/0800	SPIKE CAMP/2000
CHIP CECIL LOGGING - E-188		08/23	DRAPER	2	SPIKE CAMP/0800	SPIKE CAMP/2000
CHIP T2 -ABRAHAM - 02 E-71		08/19	ABRAHAM	2	SPIKE CAMP/0800	SPIKE CAMP/2000
FELB		08/25	JEREMY STEVEN NELSON O-260	1	SPIKE CAMP/0800	SPIKE CAMP/2000
FAL1 FALLER A & F ENTERPRISES O-124		08/24	HOLCOMB	1	SPIKE CAMP/0800	SPIKE CAMP/2000
FAL1 FALLER A & F ENTERPRISES O-129		08/17	HOPKINS	1	SPIKE CAMP/0800	SPIKE CAMP/2000
FAL2		08/24	JOSH TOMLIN O-225	1	SPIKE CAMP/0800	SPIKE CAMP/2000
FAL1		08/25	S. PAGNI O-127	1	SPIKE CAMP/0800	SPIKE CAMP/2000
6. Control Operations/Work Assignments:						
<ul style="list-style-type: none"> • Continue prepping along Pilot Ridge 						
7. Special Instructions:						
<ul style="list-style-type: none"> • Back haul trash. • Track all water used from water points. Provide daily weather observations. • YELLOW AND WHITE STRIPPED FLAGGING WITH RED OR PINK FLAGGING FOR VISIBILITY MEAN NO DOZER WORK. 						
8. Division/Group Communication Summary						
Function	Channel	RX Frequency N/W	RX Tone/NAC	TX Frequency N/W	TX Tone/NAC	Mode
COMMAND	NIFC C6	168.4750	0.0	173.8125	156.7	A
COMMAND	NIFC C37	172.5500	0.0	162.7750	156.7	A
COMMAND	NIFC C9	170.0125	0.0	165.2500	156.7	A
TACTICAL	VTAC 13	158.7375	0.0	158.7375	156.7	A
AIR TO GROUND	A-G 1 COMMAND	165.9875	0.0	165.9875	0.0	A
AIR TO GROUND	A-G 2 TACTICAL	168.6250	0.0	168.6250	0.0	A
9. Prepared By (Resource Unit Leader)			Approved By (Planning Section Chief)		Date	Time
REBECCA BULLS 			JANE INGEBRETSON 		08/14/2015	1800



Division/Group Assignment List (ICS 204 WF)

1. Incident Name:			3.			
ROUTE COMPLEX			I/II		D (PG 4 OF 4)	
2. Operational Period: DAY						
Date/Time From: 08/15/2015 0800 SAT		Date/Time To: 08/15/2015 2000 SAT				
4. Operations Personnel						
OPERATIONS CHIEF		ANDREW B MITCHELL TOM CABLE		DIVISION/GROUP SUPERVISOR		RICHARD W GRAEBER KIRK KRAFT (T)
BRANCH DIRECTOR		DON E SORENSEN SCOTT SCHUSTER		SAFETY OFFICER		DANIEL D LECRONE BRUCE ARTHUR MARTINEK
5. Resources Assigned this Period						
Strike Team / Task Force / Resource Designator	LWD	Leader	Number Persons	Drop Off PT./Time	Pick Up PT./Time	
FAL1	08/26	JAMISON GENERAL O-151	2	SPIKE CAMP/0800	SPIKE CAMP/2000	
FAL2	08/27	KARL PESO O-123	1	SPIKE CAMP/0800	SPIKE CAMP/2000	
HEQB	08/18	B. WRIGHT O-2	1	SPIKE CAMP/0800	SPIKE CAMP/2000	
FOBS	08/19	RANDY HARRINGTON (T) O-37	1	SPIKE CAMP/0800	SPIKE CAMP/2000	
FEMP	08/24	JARED ABBOTT O-281	1	SPIKE CAMP/0800	SPIKE CAMP/2000	
FEMT	08/25	THOMAS WATSON O-277	1	SPIKE CAMP/0800	SPIKE CAMP/2000	
READ	08/21	ZACH RODRIGUEZ O-111	1	SPIKE CAMP/0800	SPIKE CAMP/2000	
SOF2	08/17	JOHN MCGEE O-76	1	SPIKE CAMP/0800	SPIKE CAMP/2000	
SOFR	08/27	DAVID BARRY SMITH (T) O-210	1	SPIKE CAMP/0800	SPIKE CAMP/2000	
6. Control Operations/Work Assignments:						
<ul style="list-style-type: none"> • Continue prepping along Pilot Ridge 						
7. Special Instructions:						
<ul style="list-style-type: none"> • Back haul trash. • Track all water used from water points. Provide daily weather observations. • YELLOW AND WHITE STRIPPED FLAGGING WITH RED OR PINK FLAGGING FOR VISIBILITY MEAN NO DOZER WORK. 						
8. Division/Group Communication Summary						
Function	Channel	RX Frequency N/W	RX Tone/NAC	TX Frequency N/W	TX Tone/NAC	Mode
COMMAND	NIFC C6	168.4750	0.0	173.8125	156.7	A
COMMAND	NIFC C37	172.5500	0.0	162.7750	156.7	A
COMMAND	NIFC C9	170.0125	0.0	165.2500	156.7	A
TACTICAL	VTAC 13	158.7375	0.0	158.7375	156.7	A
AIR TO GROUND	A-G 1 COMMAND	165.9875	0.0	165.9875	0.0	A
AIR TO GROUND	A-G 2 TACTICAL	168.6250	0.0	168.6250	0.0	A
9. Prepared By (Resource Unit Leader)			Approved By (Planning Section Chief)		Date	Time
REBECCA BULLS 			JANE INGEBRETSON 		08/14/2015	1800



Division/Group Assignment List (ICS 204 WF)

1. Incident Name:			3.			
ROUTE COMPLEX			II	CHANCE (1 OF 3)		
2. Operational Period: DAY						
Date/Time From: 08/15/2015 0800	SAT	Date/Time To: 08/15/2015 2000	SAT			
4. Operations Personnel						
OPERATIONS CHIEF		ANDREW B MITCHELL TOM CABLE		DIVISION/GROUP SUPERVISOR		
BRANCH DIRECTOR		SCOTT SCHUSTER		SAFETY OFFICER		DANIEL D LECRONE BRUCE ARTHUR MARTINEK
5. Resources Assigned this Period						
Strike Team / Task Force / Resource Designator	LWD	Leader	Number Persons	Drop Off PT./Time	Pick Up PT./Time	
ROUTE T/F #5	08/19	RYAN STONE O-28	1	DP-80/0800	ICP/2000	
--ENGINE - T3 - BRUSH 332 E-211	08/20	JOHNSON / CLARK (T)	4	DP-80/0800	ICP/2000	
--ENGINE - T3 - OR-WIF - 51 E-98	08/20	ALAN BARTLETT	5	DP-80/0800	ICP/2000	
--ENG- T3 THREE TREES E-140	08/23	RICHARD TOBIN	3	DP-80/0800	ICP/2000	
--ENG- T4 - AQUA FORCE E-116	08/19	TRAVIS ALBRECHT	3	DP-80/0800	ICP/2000	
--ENG - T6 -LAS VEGAS STATE FORESTRY E-9	08/17	JARROD DURAN	3	DP-80/0800	ICP/2000	
--ENG T6 LAS VEGAS STATE FORESTRY E-10	08/17	CODY ALCON	2	DP-80/0800	ICP/2000	
6. Control Operations/Work Assignments:						
<ul style="list-style-type: none"> Improve existing fire line where needed. Mop up 100' from the line. Provide daily weather observations. 						
7. Special Instructions:						
<ul style="list-style-type: none"> Back haul trash. Track all water used from water points. Provide daily weather observations. YELLOW OF WHITE STRIPPED FLAGING WITH RED OR PINK FLAGING FOR VISIBILITY MEANS NO DOZER WORK. 						
8. Division/Group Communication Summary						
Function	Channel	RX Frequency N/W	RX Tone/NAC	TX Frequency N/W	TX Tone/NAC	Mode
COMMAND	NIFC C6	168.4750	0.0	173.8125	156.7	A
COMMAND	NIFC C37	172.5500	0.0	162.7750	156.7	A
COMMAND	NIFC C9	170.0125	0.0	165.2500	156.7	A
TACTICAL	VFIRE 24	154.2725	0.0	154.2725	156.7	A
AIR TO GROUND	COMMAND A-G 1	165.9875	0.0	165.9875	0.0	A
AIR TO GROUND	TACTICAL A-G 2	167.0625	0.0	167.0625	0.0	A
AIR GUARD	GUARD	168.6250	0.0	168.6250	110.9	A
9. Prepared By (Resource Unit Leader)		Approved By (Planning Section Chief)		Date	Time	
REBECCA BULLS 		JANE INGEBRETSON 		08/14/2015	1800	



Division/Group Assignment List (ICS 204 WF)

1. Incident Name:			3.			
ROUTE COMPLEX			Branch:		Division/Group:	
2. Operational Period: DAY			II		CHANCE (2 OF 3)	
Date/Time From: 08/15/2015 0800 SAT		Date/Time To: 08/15/2015 2000 SAT				
4. Operations Personnel						
OPERATIONS CHIEF		ANDREW B MITCHELL TOM CABLE		DIVISION/GROUP SUPERVISOR		
BRANCH DIRECTOR		SCOTT SCHUSTER		SAFETY OFFICER		
				DANIEL D LECRONE BRUCE ARTHUR MARTINEK		
5. Resources Assigned this Period						
Strike Team / Task Force / Resource Designator		LWD	Leader	Number Persons	Drop Off PT./Time	Pick Up PT./Time
ROUTE S/T #3		08/25	BOEHM O-251	1	DP-80/0800	ICP/2000
--ENG3 - DAISY 134 E-231		08/25	GALLIGAN	5	DP-80/0800	ICP/2000
--ENG3 ASPEN E-3 E-232		08/25	KEN JOSSELYN	3	DP-80/0800	ICP/2000
--ENG3 SUMMIT UNIT 24 E-235		08/25	HERNANDEZ	3	DP-80/0800	ICP/2000
--ENG3 EAGAR E-1661 E-236		08/25	BEARD	3	DP-80/0800	ICP/2000
--ENG3 UPPER PINE - BR-60 E-263		08/25	STOCKWELL	3	DP-80/0800	ICP/2000
--ENG3 CHRIS KOHLS - E521 E-250		08/25	SHILL	3	DP-80/0800	ICP/2000
--ENG3 PINE-STRAWBERRY E-413 #252		08/26	SCOTT	3	DP-80/0800	ICP/2000
6. Control Operations/Work Assignments:						
<ul style="list-style-type: none"> Improve existing fire line where needed. Mop up 100' from the line. Provide daily weather observations. 						
7. Special Instructions:						
<ul style="list-style-type: none"> Back haul trash. Track all water used from water points. Provide daily weather observations. YELLOW OF WHITE STRIPPED FLAGING WITH RED OR PINK FLAGING FOR VISIBILITY MEANS NO DOZER WORK. 						
8. Division/Group Communication Summary						
Function	Channel	RX Frequency N/W	RX Tone/NAC	TX Frequency N/W	TX Tone/NAC	Mode
COMMAND	NIFC C6	168.4750	0.0	173.8125	156.7	A
COMMAND	NIFC C37	172.5500	0.0	162.7750	156.7	A
COMMAND	NIFC C9	170.0125	0.0	165.2500	156.7	A
TACTICAL	VFIRE 24	154.2725	0.0	154.2725	156.7	A
AIR TO GROUND	COMMAND A-G 1	165.9875	0.0	165.9875	0.0	A
AIR TO GROUND	TACTICAL A-G 2	167.0625	0.0	167.0625	0.0	A
AIR GUARD	GUARD	168.6250	0.0	168.6250	110.9	A
9. Prepared By (Resource Unit Leader)			Approved By (Planning Section Chief)		Date	Time
REBECCA BULLS 			JANE INGEBRETSON 		08/14/2015	1800

Division/Group Assignment List (ICS 204 WF)

1. Incident Name:			3.			
ROUTE COMPLEX			II		CHANCE (3 OF 3)	
2. Operational Period: DAY						
Date/Time From: 08/15/2015 0800 SAT		Date/Time To: 08/15/2015 2000 SAT				
4. Operations Personnel						
OPERATIONS CHIEF		ANDREW B MITCHELL TOM CABLE		DIVISION/GROUP SUPERVISOR		
BRANCH DIRECTOR		SCOTT SCHUSTER		SAFETY OFFICER		DANIEL D LECRONE TIMOTHY JOHN BENEDICT
5. Resources Assigned this Period						
Strike Team / Task Force / Resource Designator		LWD	Leader	Number Persons	Drop Off PT./Time	Pick Up PT./Time
FALM - MILLER WOODS O-150		08/22		2	SPIKE CAMP/0800	SPIKE CAMP/2000
HEQB		08/20	LORAN ANDERSON O-7	1	SPIKE CAMP/0800	SPIKE CAMP/2000
HEQB (T)		08/18	M. LINDSAY O-5	1	SPIKE CAMP/0800	SPIKE CAMP/2000
6. Control Operations/Work Assignments:						
<ul style="list-style-type: none"> Improve existing fire line where needed. Mop up 100' from the line. Provide daily weather observations. 						
7. Special Instructions:						
<ul style="list-style-type: none"> Back haul trash. Track all water used from water points. Provide daily weather observations. YELLOW OF WHITE STRIPPED FLAGING WITH RED OR PINK FLAGING FOR VISIBILITY MEANS NO DOZER WORK. 						
8. Division/Group Communication Summary						
Function	Channel	RX Frequency N/W	RX Tone/NAC	TX Frequency N/W	TX Tone/NAC	Mode
COMMAND	NIFC C6	168.4750	0.0	173.8125	156.7	A
COMMAND	NIFC C37	172.5500	0.0	162.7750	156.7	A
COMMAND	NIFC C9	170.0125	0.0	165.2500	156.7	A
TACTICAL	VFIRE 24	154.2725	0.0	154.2725	156.7	A
AIR TO GROUND	COMMAND A-G 1	165.9875	0.0	165.9875	0.0	A
AIR TO GROUND	TACTICAL A-G 2	167.0625	0.0	167.0625	0.0	A
AIR GUARD	GUARD	168.6250	0.0	168.6250	110.9	A
9. Prepared By (Resource Unit Leader)			Approved By (Planning Section Chief)		Date	Time
REBECCA BULLS 			JANE INGEBRETSON 		08/14/2015	1800



Division/Group Assignment List (ICS 204 WF)

1. Incident Name:			3.			
ROUTE COMPLEX			II		F (PG 1 OF 3)	
2. Operational Period: DAY						
Date/Time From: 08/15/2015 0800 SAT		Date/Time To: 08/15/2015 2000 SAT				
4. Operations Personnel						
OPERATIONS CHIEF		ANDREW B MITCHELL TOM CABLE		DIVISION/GROUP SUPERVISOR		T. HAUGHT GRIMES (T)
BRANCH DIRECTOR		SCOTT SCHUSTER		SAFETY OFFICER		DANIEL D LECRONE BRUCE ARTHUR MARTINEK
5. Resources Assigned this Period						
Strike Team / Task Force / Resource Designator		LWD	Leader	Number Persons	Drop Off PT./Time	Pick Up PT./Time
HC2 NORTH REFORESTATION C-35		08/15	MONTANO	20	DP-75/0800	ICP/2000
HC2I CREW - T2IA - FSR - 28 C-63		08/22	LANIER	20	DP-75/0800	ICP/2000
ROUTE T/F #2		08/20	MICHAEL STURGILL O-25	1	DP-75/0800	ICP/2000
--ENGINE - T4 - 007 - TWO FEATHERS - 04 E-103		08/19	DAVID GAUDIN	3	DP-75/0800	ICP/2000
--ENGINE - T6X - AAA THUNDERBOLT E-4 E-106		08/20	ROB STEWART	3	DP-75/0800	ICP/2000
--ENGINE - T6X - AAA THUNDERBOLT E-1 E-107		08/20	BRYAN CATES	3	DP-75/0800	ICP/2000
--ENGINE - T6X - AAA THUNDERBOLT E-3 E-108		08/20	LOGAN CATES	3	DP-75/0800	ICP/2000
6. Control Operations/Work Assignments:						
<ul style="list-style-type: none"> • Continue prep on Pilot Ridge @ 3N14 Road. • Assess opportunities for direct line construction. 						
7. Special Instructions:						
<ul style="list-style-type: none"> • Back haul trash. Track all water used from water points. • Provide daily weather observations. YELLOW OF WHITE STRIPPED FLAGGING WITH RED OR PINK FLAGGING FOR VISIBILITY MEANS NO DOZER WORK. 						
8. Division/Group Communication Summary						
Function	Channel	RX Frequency N/W	RX Tone/NAC	TX Frequency N/W	TX Tone/NAC	Mode
COMMAND	NIFC C6	168.4750	0.0	173.8125	156.7	A
COMMAND	NIFC C37	172.5500	0.0	162.7750	156.7	A
COMMAND	NIFC C9	170.0125	0.0	165.2500	156.7	A
TACTICAL	VFIRE 23	154.2950	0.0	154.2950	156.7	A
AIR TO GROUND	COMMAND A-G 1	165.9875	0.0	165.9875	0.0	A
AIR TO GROUND	TACTICAL A-G 2	167.0625	0.0	167.0625	0.0	A
AIR GUARD	GUARD	168.6250	0.0	168.6250	110.9	A
9. Prepared By (Resource Unit Leader)			Approved By (Planning Section Chief)		Date	Time
REBECCA BULLS 			JANE INGEBRETSON 		08/14/2015	1800



Division/Group Assignment List (ICS 204 WF)

1. Incident Name:			3.			
ROUTE COMPLEX			Branch:		Division/Group:	
2. Operational Period: DAY			II		F (PG 2 OF 3)	
Date/Time From: 08/15/2015 0800 SAT		Date/Time To: 08/15/2015 2000 SAT				
4. Operations Personnel						
OPERATIONS CHIEF		ANDREW B MITCHELL TOM CABLE		DIVISION/GROUP SUPERVISOR		HAUGHT / GRIMES (T)
BRANCH DIRECTOR		SCOTT SCHUSTER		SAFETY OFFICER		DANIEL D LECRONE BRUCE ARTHUR MARTINEK
5. Resources Assigned this Period						
Strike Team / Task Force / Resource Designator		LWD	Leader	Number Persons	Drop Off PT./Time	Pick Up PT./Time
ENG4 IDAHO 441 E-241		08/25	MOSHO	3	ICP/0800	ICP/2000
ROUTE S/T #2 STEN			BOSCHEE O-201		ICP/0800	ICP/2000
--ENG3 NORTHWEST E-228		08/25	KARL RADCLIFFE	3	ICP/0800	ICP/2000
--ENG3 T3 SRF - 333 E-227		08/23	BURGER	5	ICP/0800	ICP/2000
ENG6 NEVADA FORESTRY E-164		08/15	LESBO	3	ICP/0800	ICP/2000
REM TEAM		08/26	CULP O-287	2	ICP/0800	ICP/2000
6. Control Operations/Work Assignments:						
<ul style="list-style-type: none"> Continue prep on Pilot Ridge @ 3N14 Road. Assess opportunities for direct line construction. 						
7. Special Instructions:						
<ul style="list-style-type: none"> Back haul trash. Track all water used from water points. Provide daily weather observations. YELLOW OF WHITE STRIPPED FLAGING WITH RED OR PINK FLAGING FOR VISIBILITY MEANS NO DOZER WORK. 						
8. Division/Group Communication Summary						
Function	Channel	RX Frequency N/W	RX Tone/NAC	TX Frequency N/W	TX Tone/NAC	Mode
COMMAND	NIFC C6	168.4750	0.0	173.8125	156.7	A
COMMAND	NIFC C37	172.5500	0.0	162.7750	156.7	A
COMMAND	NIFC C9	170.0125	0.0	165.2500	156.7	A
TACTICAL	VFIRE 23	154.2950	0.0	154.2950	156.7	A
AIR TO GROUND	COMMAND A-G 1	165.9875	0.0	165.9875	0.0	A
AIR TO GROUND	TACTICAL A-G 2	167.0625	0.0	167.0625	0.0	A
AIR GUARD	GUARD	168.6250	0.0	168.6250	110.9	A
9. Prepared By (Resource Unit Leader)			Approved By (Planning Section Chief)		Date	Time
REBECCA BULLS			JANE INGEBRETSON		08/14/2015	1800



Division/Group Assignment List (ICS 204 WF)

1. Incident Name:		3.				
ROUTE COMPLEX		Branch:		Division/Group:		
2. Operational Period:		DAY		II		F (PG 3 OF 3)
Date/Time From: 08/15/2015 0800	SAT	Date/Time To: 08/15/2015 2000	SAT			
4. Operations Personnel						
OPERATIONS CHIEF		ANDREW B MITCHELL TOM CABLE		DIVISION/GROUP SUPERVISOR		HAUGHT / GRIMES (T)
BRANCH DIRECTOR		SCOTT SCHUSTER		SAFETY OFFICER		DANIEL D LECRONE BRUCE ARTHUR MARTINEK
5. Resources Assigned this Period						
Strike Team / Task Force / Resource Designator		LWD	Leader	Number Persons	Drop Off PT./Time	Pick Up PT./Time
FAL1 MILLER WOOD O-293		08/26	MILLER	2	ICP/0800	ICP/2000
FEMP		08/20	JOEL WARMAN O-51	1	ICP/0800	ICP/2000
FEMT		08/18	TIMOTHY E MAXWELL O-55	1	ICP/0800	ICP/2000
READ		08/17	DOREEN HRIVNAK O-227	1	ICP/0800	ICP/2000
6. Control Operations/Work Assignments:						
<ul style="list-style-type: none"> Continue prep on pilot ridge at the 3N14 rd. Assess opportunities for direct line construction. 						
7. Special Instructions:						
<ul style="list-style-type: none"> Back haul trash. Track all water used from water points. Provide daily weather observations. YELLOW OF WHITE STRIPPED FLAGING WITH RED OR PINK FLAGING FOR VISIBILITY MEANS NO DOZER WORK. 						
8. Division/Group Communication Summary						
Function	Channel	RX Frequency N/W	RX Tone/NAC	TX Frequency N/W	TX Tone/NAC	Mode
COMMAND	NIFC C6	168.4750	0.0	173.8125	156.7	A
COMMAND	NIFC C37	172.5500	0.0	162.7750	156.7	A
COMMAND	NIFC C9	170.0125	0.0	165.2500	156.7	A
TACTICAL	VFIRE 23	154.2950	0.0	154.2950	156.7	A
AIR TO GROUND	COMMAND A-G 1	165.9875	0.0	165.9875	0.0	A
AIR TO GROUND	TACTICAL A-G 2	167.0625	0.0	167.0625	0.0	A
AIR GUARD	GUARD	168.6250	0.0	168.6250	110.9	A
9. Prepared By (Resource Unit Leader)		Approved By (Planning Section Chief)			Date	Time
REBECCA BULLS 		JANE INGEBRETSON 			08/14/2015	1800



Division/Group Assignment List (ICS 204 WF)

1. Incident Name:			3.			
ROUTE COMPLEX			III	Division/Group: H (PG 1 OF 3)		
2. Operational Period: DAY						
Date/Time From: 08/15/2015 0800	SAT	Date/Time To: 08/15/2015 2000	SAT			
4. Operations Personnel						
OPERATIONS CHIEF		ANDREW B MITCHELL TOM CABLE		DIVISION/GROUP SUPERVISOR		DIRK RODGERS CRAIG WILLIAMS (T)
BRANCH DIRECTOR		ROGER GOLDMAN		SAFETY OFFICER		DANIEL D LECRONE BRUCE ARTHUR MARTINEK
5. Resources Assigned this Period						
Strike Team / Task Force / Resource Designator	LWD	Leader	Number Persons	Drop Off PT./Time	Pick Up PT./Time	
HC1 CREW - T1 - TRUCKEE IHC C-93	08/13	HUBBY	21	ICP /1400	SWING "H" NIGHT/0600	
HC1 - SANTA BARBARA CNTY CRW 1-1 C-91	08/23	MAFI	14	ICP/0800	ICP/2000	
ROUTE T/F 6	08/18	DONALD SMITH O-24	1	ICP/0800	ICP/2000	
--HC2 RAMAH #1 C-37 W/ BUS #134	08/20	HENIO	20	ICP/0800	ICP/2000	
ENG3 T3 PINETOP E-4 E-249	08/25	ROVA	1	ICP/0800	ICP/2000	
--ENGINE - T4X - GRAYBACK E-26 E-105	08/19	CLIFF TEVEBAUGH	3	ICP/0800	ICP/2000	
--ENGINE - T4 - SCOTT'S FIRE SERVICE E-165	08/20	JOSH KELLER	3	ICP/0800	ICP/2000	
--ENGINE - T4 - JOSI FIRE #2 E-117	08/20	ERNIE JOSI	3	ICP/0800	ICP/2000	
6. Control Operations/Work Assignments:						
<ul style="list-style-type: none"> • Continue firing show and secure line. • Hold and monitor from DP-70 to H/N break. • Mop up 100' in along road. 						
7. Special Instructions:						
<ul style="list-style-type: none"> • Back haul trash. • Track all water used from water points. Provide daily weather observations. • YELLOW AND WHITE STRIPPED FLAGGING WITH RED OR PINK FLAGGING FOR VISIBILITY MEAN NO DOZER WORK. 						
8. Division/Group Communication Summary						
Function	Channel	RX Frequency N/W	RX Tone/NAC	TX Frequency N/W	TX Tone/NAC	Mode
COMMAND	NIFC C6	168.4750	0.0	173.8125	156.7	A
COMMAND	NIFC C37	172.5500	0.0	162.7750	156.7	A
COMMAND	NIFC C9	170.0125	0.0	165.2500	156.7	A
TACTICAL	VTAC 11	151.1375	0.0	151.1375	156.7	A
AIR TO GROUND	COMMAND A-G 1	165.9875	0.0	165.9875	0.0	A
AIR TO GROUND	TACTICAL A-G 2	167.0625	0.0	167.0625	0.0	A
AIR GUARD	GUARD	168.6250	0.0	168.6250	110.9	A
9. Prepared By (Resource Unit Leader)			Approved By (Planning Section Chief)		Date	Time
REBECCA BULLS 			JANE INGEBRETSON 		08/14/2015	1800



Division/Group Assignment List (ICS 204 WF)

1. Incident Name:			3.			
ROUTE COMPLEX			Branch:		Division/Group:	
2. Operational Period: DAY			III		H (PG 2 OF 3)	
Date/Time From: 08/15/2015 0800 SAT		Date/Time To: 08/15/2015 2000 SAT				
4. Operations Personnel						
OPERATIONS CHIEF		MIKE W NOBLES M. VAZQUEZ (T)		DIVISION/GROUP SUPERVISOR		
				ANTHONY C JAMES CRAIG WILLIAMS (T)		
BRANCH DIRECTOR		ROGER GOLDMAN		SAFETY OFFICER		
				DANIEL D LECRONE BRUCE ARTHUR MARTINEK		
5. Resources Assigned this Period						
Strike Team / Task Force / Resource Designator		LWD	Leader	Number Persons	Drop Off PT./Time	Pick Up PT./Time
--ENG6 T6 - HAGERMAN-32 E-245		08/25	TIM PETERSON	3	ICP/0800	ICP/2000
ROUTE T/F #7 TFLD		08/18	GLEN COLEY O-22	1	ICP/0800	ICP/2000
--ENG3 T3 - LARAMIE 11 E-234		08/25	WOOD	3	ICP/0800	ICP/2000
--ENGINE - T4 A-TEAM WILDFIRE E-113		08/20	RICKY LEE SCHMIITTE	3	ICP/0800	ICP/2000
--ENGINE - T5 - ARCHER MOUNTAIN E-104		08/20	CHAD WHETZEL	3	ICP/0800	ICP/2000
--ENGINE - T6X - 010 - DON MOSS E-15 E-110		08/20	KEVIN MITCHEL	3	ICP/0800	ICP/2000
ROUTE REM #1 ENG3 DURANGO BR-31 E-260		08/25	NIELSEN	3	ICP/0800	ICP/2000
ROUTE REM #1 ENG3 DURANGO BR32 E-261		08/25	DOSCH	3	ICP/0800	ICP/2000
6. Control Operations/Work Assignments:						
<ul style="list-style-type: none"> Continue firing show and secure line. Hold and monitor from DP-70 to H/N break. Mop up 100' in along road. 						
7. Special Instructions:						
<ul style="list-style-type: none"> Back haul trash. Track all water used from water points. Provide daily weather observations. YELLOW AND WHITE STRIPPED FLAGGING WITH RED OR PINK FLAGGING FOR VISIBILITY MEAN NO DOZER WORK. 						
8. Division/Group Communication Summary						
Function	Channel	RX Frequency N/W	RX Tone/NAC	TX Frequency N/W	TX Tone/NAC	Mode
COMMAND	NIFC C6	168.4750	0.0	173.8125	156.7	A
COMMAND	NIFC C37	172.5500	0.0	162.7750	156.7	A
COMMAND	NIFC C9	170.0125	0.0	165.2500	156.7	A
TACTICAL	VTAC 11	151.1375	0.0	151.1375	156.7	A
AIR TO GROUND	COMMAND A-G 1	165.9875	0.0	165.9875	0.0	A
AIR TO GROUND	TACTICAL A-G 2	167.0625	0.0	167.0625	0.0	A
AIR GUARD	GUARD	168.6250	0.0	168.6250	110.9	A
9. Prepared By (Resource Unit Leader)			Approved By (Planning Section Chief)		Date	Time
REBECCA BULLS 			JANE INGEBRETSON 		08/14/2015	1800



Division/Group Assignment List (ICS 204 WF)

1. Incident Name:			3.			
ROUTE COMPLEX			III		H (PG 3 OF 3)	
2. Operational Period: DAY						
Date/Time From: 08/15/2015 0800 SAT		Date/Time To: 08/15/2015 2000 SAT				
4. Operations Personnel						
OPERATIONS CHIEF		TOM CABLE ANDREW B MITCHELL		DIVISION/GROUP SUPERVISOR		DIRK ROGERS CRAIG WILLIAMS (T)
BRANCH DIRECTOR				SAFETY OFFICER		DANIEL D LECRONE BRUCE ARTHUR MARTINEK
5. Resources Assigned this Period						
Strike Team / Task Force / Resource Designator		LWD	Leader	Number Persons	Drop Off PT./Time	Pick Up PT./Time
DOZ2 HAT CREEK WITH LOWBOY (SOUTH E-85)					ICP/0800	ICP/2000
DOZB			DEAN			
FAL1 MODULE-BARRIER LOGGING O-265		08/26	BARRIER	2	ICP/0800	ICP/2000
CHIPPER-BURKE E-185		08/20	BURKE	1	ICP/0800	ICP/2000
CHIPPER - FIRESTORM E-184		08/21		2	ICP/0800	ICP/2000
READ		08/20	JASON WRIGHT O-144	1	ICP/0800	ICP/2000
FEMT		08/20	BRIAN MCGRATH O-56	1	ICP/0800	ICP/2000
FEMP S#			GORRAIZ	1	ICP/0800	ICP/2000
6. Control Operations/Work Assignments:						
<ul style="list-style-type: none"> Continue firing show and secure line. Hold and monitor from DP-70 to H/N break. Mop up 100' in along road. 						
7. Special Instructions:						
<ul style="list-style-type: none"> Back haul trash. Track all water used from water points. Provide daily weather observations. YELLOW AND WHITE STRIPPED FLAGGING WITH RED OR PINK FLAGGING FOR VISIBILITY MEAN NO DOZER WORK. 						
8. Division/Group Communication Summary						
Function	Channel	RX Frequency N/W	RX Tone/NAC	TX Frequency N/W	TX Tone/NAC	Mode
COMMAND	NIFC C6	168.4750	0.0	173.8125	156.7	A
COMMAND	NIFC C37	172.5500	0.0	162.7750	156.7	A
COMMAND	NIFC C9	170.0125	0.0	165.2500	156.7	A
TACTICAL	VTAC 11	151.1375	0.0	151.1375	156.7	A
AIR TO GROUND	COMMAND A-G 1	165.9875	0.0	165.9875	0.0	A
AIR TO GROUND	TACTICAL A-G 2	167.0625	0.0	167.0625	0.0	A
AIR GUARD	GUARD	168.6250	0.0	168.6250	110.9	A
9. Prepared By (Resource Unit Leader)			Approved By (Planning Section Chief)		Date	Time
REBECCA BULLS 			JANE INGEBRETSON 		08/14/2015	1800



Division/Group Assignment List (ICS 204 WF)

1. Incident Name:			3.			
ROUTE COMPLEX			Branch:		Division/Group:	
2. Operational Period: DAY			III		N	
Date/Time From: 08/15/2015 0800 SAT		Date/Time To: 08/15/2015 2000 SAT				
4. Operations Personnel						
OPERATIONS CHIEF		ANDREW B MITCHELL TOM CABLE		DIVISION/GROUP SUPERVISOR		
				ANTHONY C JAMES JAMES P GUNNING (T)		
BRANCH DIRECTOR				SAFETY OFFICER		
				DANIEL D LECRONE BRUCE ARTHUR MARTINEK		
5. Resources Assigned this Period						
Strike Team / Task Force / Resource Designator		LWD	Leader	Number Persons	Drop Off PT./Time	Pick Up PT./Time
HC2 - NORTH PACIFIC FORESTRY C-34		08/15	HEINER	20	SO. CMLPX/0800	SO. CMLPX/2000
ENGINE - T3 - BUCHOLZ E-144		08/23	BUCHOLZ	3	SO. CMLPX/0800	SO. CMLPX/2000
ENG6 T6 UTAH E-603 - E-238		08/25	ISRAEL JUSTICE	3	SO. CMLPX/0800	SO. CMLPX/2000
ENG3 T3 - PAGOSA BR-4 E-259		08/25	VOORHUS		SO. CMLPX/0800	SO. CMLPX/2000
ENG T3 - DIVIDE FPD - E-262		08/26	MENZ	3	SO. CMLPX/0800	SO. CMLPX/2000
ENGINE - T4 - JTM - 41 E-102		08/19	TERESA KEEBLER	3	SO. CMLPX/0800	SO. CMLPX/2000
ENG6 T6 - BONDURANT E-365 E-246		08/25	THOMAS	3	SO. CMLPX/0800	SO. CMLPX/2000
ENG6 - T6X - BRUCE YOUNG E-02 E-109		08/20	RHEA	3	SO. CMLPX/0800	SO. CMLPX/2000
WTS2-T2-FORTNER E-219		08/23	FORTNER	1	SO. CMLPX/0800	SO. CMLPX/2000
SOFR			PLYMALE O-309		SO. CMLPX/0800	SO. CMLPX/2000
READ		08/19	WINGATE (T) O-177	1		
6. Control Operations/Work Assignments:						
<ul style="list-style-type: none"> ▪ Continue improving around structures. Mop up 100' from H/N to DP-215. ▪ Share resources with South Complex as needed. 						
7. Special Instructions:						
<ul style="list-style-type: none"> ▪ Back haul trash. Track all water used from water points. Provide daily weather observations. ▪ YELLOW AND WHITE STRIPPED FLAGGING WITH RED OR PINK FLAGGING FOR VISIBILITY MEAN NO DOZER WORK. 						
8. Division/Group Communication Summary						
Function	Channel	RX Frequency N/W	RX Tone/NAC	TX Frequency N/W	TX Tone/NAC	Mode
COMMAND	NIFC C6	168.4750	0.0	173.8125	156.7	A
COMMAND	NIFC C37	172.5500	0.0	162.7750	156.7	A
COMMAND	NIFC C9	170.0125	0.0	165.2500	156.7	A
TACTICAL	VTAC 12	154.4525	0.0	154.4525	156.7	A
AIR TO GROUND	COMMAND A-G 1	165.9875	0.0	165.9875	0.0	A
AIR TO GROUND	TACTICAL A-G 2	168.6250	0.0	168.6250	0.0	A
AIR GUARD	GUARD	168.6250	0.0	168.6250	110.9	A
9. Prepared By (Resource Unit Leader)		Approved By (Planning Section Chief)		Date		Time
REBECCA BULLS 		JANE INGEBRETSON 		08/14/2015		1800



Division/Group Assignment List (ICS 204 WF)

1. Incident Name:			3.			
ROUTE COMPLEX			III	Division/Group: N (SOUTH COMPLEX)		
2. Operational Period: DAY						
Date/Time From: 08/15/2015 0800 SAT	Date/Time To: 08/15/2015 2000 SAT					
4. Operations Personnel						
OPERATIONS CHIEF				DIVISION/GROUP SUPERVISOR		ANTHONY C JAMES JAMES P GUNNING (T)
BRANCH DIRECTOR				SAFETY OFFICER		
5. Resources Assigned this Period						
Strike Team / Task Force / Resource Designator	LWD	Leader	Number Persons	Drop Off PT./Time	Pick Up PT./Time	
T2 - CRW - OREGON WOODS (C-13)	08/13	COOK / ALFORD (T)	20	ICP/0800	ICP/2000	
T3 - ENG WNP 2 (E-203)	08/13	ALLEN	5	ICP/0800	ICP/2000	
T3 - ENG HYM3331 (E-182)	08/14	LANE	1	ICP/0800	ICP/2000	
T2 - DOZ W/LOBOY STRIEFF (E-165)	08/15	BCBROOM	1	ICP/0800	ICP/2000	
W/T HYM3347 (E-185)	08/14		1	ICP/0800	ICP/2000	
TFLD (O-13)	08/17	BROWN	1	ICP/0800	ICP/2000	
TFLD (T)		ROHRS	1	ICP/0800	ICP/2000	
HEQB (O-10)	08/17	WALKER	1	ICP/0800	ICP/2000	
6. Control Operations/Work Assignments:						
7. Special Instructions:						
8. Division/Group Communication Summary						
Function	Channel	RX Frequency N/W	RX Tone/NAC	TX Frequency N/W	TX Tone/NAC	Mode
COMMAND						
TACTICAL						
LOGISTICS						
AIR TO GROUND						
9. Prepared By (Resource Unit Leader)		Approved By (Planning Section Chief)		Date	Time	
REBECCA BULLS 		JANE INGEBRETSON 		08/14/2015	1800	



Division/Group Assignment List (ICS 204 WF)

1. Incident Name:			3.			
ROUTE COMPLEX			III		P (PG 1 OF 2)	
2. Operational Period: DAY						
Date/Time From: 08/15/2015 0800 SAT		Date/Time To: 08/15/2015 2000 SAT				
4. Operations Personnel						
OPERATIONS CHIEF		MIKE W NOBLES M. VASQUEZ (T)		DIVISION/GROUP SUPERVISOR		MICHAEL P REED KEITH P KELLEY (T)
BRANCH DIRECTOR		ROGER GOLDMAN		SAFETY OFFICER		DANIEL D LECRONE BRUCE ARTHUR MARTINEK
5. Resources Assigned this Period						
Strike Team / Task Force / Resource Designator		LWD	Leader	Number Persons	Drop Off PT./Time	Pick Up PT./Time
ROUTE T/F #4 TFLD		08/18	PAUL RYAN O-21	1	SOUTH COMPLEX/0800	SOUTH COMPLEX/2000
--ES1 S/T - T1 - 2126A E-258		08/17	ST. JOHN	22	SOUTH COMPLEX/0800	SOUTH COMPLEX/2000
--ENG3 T3 - WILDFIRE RENTALS/SALES E-138		08/23	REAGAN FARLEY	3	SOUTH COMPLEX/0800	SOUTH COMPLEX/2000
--ENG6 LCF - E631 E-15		08/17	MICHAEL WILLIAMS	5	SOUTH COMPLEX/0800	SOUTH COMPLEX/2000
--ENG6 LNF - E641 E-13		08/17	JACOB FALLIS	5	SOUTH COMPLEX/0800	SOUTH COMPLEX/2000
CHIP ZEB'S TREE SERVICE - 2291 E-70		08/19		2		
CHIP ZEB'S TREE SERVICE - 2542 E-69		08/19		2		
6. Control Operations/Work Assignments:						
<ul style="list-style-type: none"> • Continue mop-up 200' in along 3N23 Rd. from DP-215 south to W/P. 						
7. Special Instructions:						
<ul style="list-style-type: none"> • Back haul trash. Track all water used from water points. • Provide daily weather observations. YELLOW OF WHITE STRIPPED FLAGGING WITH RED OR PINK FLAGGING FOR VISIBILITY MEANS NO DOZER WORK. 						
8. Division/Group Communication Summary						
Function	Channel	RX Frequency N/W	RX Tone/NAC	TX Frequency N/W	TX Tone/NAC	Mode
COMMAND	NIFC C6	168.4750	0.0	173.8125	156.7	A
COMMAND	NIFC C37	172.5500	0.0	162.7750	156.7	A
COMMAND	NIFC C9	170.0125	0.0	165.2500	156.7	A
TACTICAL	VFIRE 23	154.2950	0.0	154.2950	156.7	A
AIR TO GROUND	COMMAND A-G 1	165.9875	0.0	165.9875	0.0	A
AIR TO GROUND	TACTICAL A-G 2	168.6250	0.0	168.6250	0.0	A
AIR GUARD	GUARD	168.6250	0.0	168.6250	110.9	A
9. Prepared By (Resource Unit Leader)			Approved By (Planning Section Chief)		Date	Time
REBECCA BULLS 			JANE INGEBRETSON 		08/14/2015	1800



Division/Group Assignment List (ICS 204 WF)

1. Incident Name:			3.			
ROUTE COMPLEX			III		P (PG 2 OF 2)	
2. Operational Period: DAY						
Date/Time From: 08/15/2015 0800 SAT		Date/Time To: 08/15/2015 2000 SAT				
4. Operations Personnel						
OPERATIONS CHIEF		ANDREW B MITCHELL TOM CABLE		DIVISION/GROUP SUPERVISOR		MICHAEL P REED KEITH P KELLEY (T)
BRANCH DIRECTOR		ROGER GOLDMAN		SAFETY OFFICER		DANIEL D LECRONE BRUCE ARTHUR MARTINEK
5. Resources Assigned this Period						
Strike Team / Task Force / Resource Designator		LWD	Leader	Number Persons	Drop Off PT./Time	Pick Up PT./Time
WTS2 - DARRAH LOGGING INC. - 23 E-119		08/19	HOUESHELL	1	SOUTH COMPLEX/0800	SOUTH COMPLEX/2000
FEMT		08/21	CHARLES KUNIYOSHI O- 173	1	SOUTH COMPLEX/0800	SOUTH COMPLEX/2000
FEMP			LUNDBERG		SOUTH COMPLEX/0800	SOUTH COMPLEX/2000
6. Control Operations/Work Assignments:						
<ul style="list-style-type: none"> • Continue to construct line to the W / P break. 						
7. Special Instructions:						
<ul style="list-style-type: none"> • Back haul trash. Track all water used from water points. • Provide daily weather observations. YELLOW OF WHITE STRIPPED FLAGING WITH RED OR PINK FLAGING FOR VISIBILITY MEANS NO DOZER WORK. 						
8. Division/Group Communication Summary						
Function	Channel	RX Frequency N/W	RX Tone/NAC	TX Frequency N/W	TX Tone/NAC	Mode
COMMAND	NIFC C6	168.4750	0.0	173.8125	156.7	A
COMMAND	NIFC C37	172.5500	0.0	162.7750	156.7	A
COMMAND	NIFC C9	170.0125	0.0	165.2500	156.7	A
TACTICAL	VFIRE 23	154.2950	0.0	154.2950	156.7	A
AIR TO GROUND	COMMAND A-G 1	165.9875	0.0	165.9875	0.0	A
AIR TO GROUND	TACTICAL A-G 2	168.6250	0.0	168.6250	0.0	A
AIR GUARD	GUARD	168.6250	0.0	168.6250	110.9	A
9. Prepared By (Resource Unit Leader)			Approved By (Planning Section Chief)		Date	Time
REBECCA BULLS 			JANE INGEBRETSON 		08/14/2015	1800



Division/Group Assignment List (ICS 204 WF)

1. Incident Name:		3.				
ROUTE COMPLEX		III		P (SOUTH COMPLEX)		
2. Operational Period: DAY						
Date/Time From: 08/15/2015 0800	SAT	Date/Time To: 08/15/2015 2000	SAT			
4. Operations Personnel						
OPERATIONS CHIEF	ANDREW B MITCHELL TOM CABLE		BRANCH DIRECTOR	ROGER GOLDMAN		
DIVISION/GROUP SUPERVISOR	DEVRIENDT		SAFETY OFFICER			
5. Resources Assigned this Period						
Strike Team / Task Force / Resource Designator	LWD	Leader	Number Persons	Drop Off PT./Time	Pick Up PT./Time	
ENG4 T4 EYE OF THE EAGLE #2 (SOUTH E-21)						
ENG6 T6 IRON TRIANGLE (SOUTH 3)						
6. Control Operations/Work Assignments:						
7. Special Instructions:						
8. Division/Group Communication Summary						
Function	Channel	RX Frequency N/W	RX Tone/NAC	TX Frequency N/W	TX Tone/NAC	Mode
COMMAND						
TACTICAL						
LOGISTICS						
AIR TO GROUND						
9. Prepared By (Resource Unit Leader)		Approved By (Planning Section Chief)		Date	Time	
REBECCA BULLS 		JANE INGEBRETSON 		08/14/2015	1800	



Division/Group Assignment List (ICS 204 WF)

1. Incident Name:			3.			
ROUTE COMPLEX			Branch:		Division/Group:	
2. Operational Period: DAY					BUCK	
Date/Time From: 08/15/2015 0800 SAT	Date/Time To: 08/15/2015 2000 SAT					
4. Operations Personnel						
OPERATIONS CHIEF		ANDREW B MITCHELL TOM CABLE		DIVISION/GROUP SUPERVISOR		ANTHONY C JAMES / JEFF SANOCKI
BRANCH DIRECTOR				SAFETY OFFICER		DANIEL D LECRONE BRUCE ARTHUR MARTINEK
5. Resources Assigned this Period						
Strike Team / Task Force / Resource Designator		LWD	Leader	Number Persons	Drop Off PT./Time	Pick Up PT./Time
ROUTE T/F #3 STEN		08/24	DWAYNE JOHNSON O-202	1	ICP/0800	ICP/2000
--ENGINE - T6 - SAGLE RFD - 1251 E-16		08/17	RENY HANSEN	3	ICP/0800	ICP/2000
--ENG T6 - NEZ PERECE TRIBE E56 E-17		08/17	SAMUELS	3	ICP/0800	ICP/2000
FEMT		08/19	MATT HECKMANN O-107	1	ICP/0800	ICP/2000
FEMP			REGINATO		ICP/0800	ICP/2000
READ		08/23	TERRY NICOLE BRILL O-228	1	ICP/0800	ICP/2000
READ		08/21	BRENNAN J HAUK O-73	1	ICP/0800	ICP/2000
SOF2		08/18	ALAN D HARRISON O-11	1	ICP/0800	ICP/2000
6. Control Operations/Work Assignments:						
<ul style="list-style-type: none"> Provide point protection at critical spots and around structures. Continue monitoring for spots and mop up any found 100%. 						
7. Special Instructions:						
<ul style="list-style-type: none"> Back haul trash. Track all water used from water points. Provide daily weather observations. YELLOW OF WHITE STRIPPED FLAGING WITH RED OR PINK FLAGING FOR VISIBILITY MEANS NO DOZER WORK. 						
8. Division/Group Communication Summary						
Function	Channel	RX Frequency N/W	RX Tone/NAC	TX Frequency N/W	TX Tone/NAC	Mode
COMMAND	NIFC C6	168.4750	0.0	173.8125	156.7	A
COMMAND	NIFC C37	172.5500	0.0	162.7750	156.7	A
COMMAND	NIFC C9	170.0125	0.0	165.2500	156.7	A
TACTICAL	VFIRE 24	154.2725	0.0	154.2725	156.7	A
AIR TO GROUND	COMMAND A-G 1	165.9875	0.0	165.9875	0.0	A
AIR TO GROUND	TACTICAL A-G 2	167.0625	0.0	167.0625	0.0	A
AIR GUARD	GUARD	168.6250	0.0	168.6250	110.9	A
9. Prepared By (Resource Unit Leader)			Approved By (Planning Section Chief)		Date	Time
REBECCA BULLS 			JANE INGEBRETSON 		08/15/2015	1800

Division/Group Assignment List (ICS 204 WF)

1. Incident Name:			3.			
ROUTE COMPLEX			Branch:		Division/Group:	
2. Operational Period: DAY					CONTINGENCY	
Date/Time From: 08/15/2015 0800 SAT	Date/Time To: 08/15/2015 2000 SAT					
4. Operations Personnel						
OPERATIONS CHIEF		ANDREW B MITCHELL TOM CABLE		DIVISION/GROUP SUPERVISOR		CRISTOPOULOS (T)
BRANCH DIRECTOR				SAFETY OFFICER		DANIEL D LECRONE BRUCE ARTHUR MARTINEK
5. Resources Assigned this Period						
Strike Team / Task Force / Resource Designator		LWD	Leader	Number Persons	Drop Off PT./Time	Pick Up PT./Time
DOZ2 INGRAM E-28		08/24	INGRAM	3	ICP/0800	ICP/2000
DOZ2 ATLAS PEAK EQUIPMENT E-27		08/19	HAMMOND	2	ICP/0800	ICP/2000
LOWBOY MCCULLOUGH E-127		08/19	MCINTOSH	1	ICP/0800	ICP/2000
HEQB		08/19	CORY DUTTON O-3	1	ICP/0800	ICP/2000
HEQB		08/18	ADAM NEIL SHIRLEY O-6	1	ICP/0800	ICP/2000
READ			ANDREW B REUTHER O-208	1	ICP/0800	ICP/2000
6. Control Operations/Work Assignments:						
<ul style="list-style-type: none"> Scout contingency line location and resource needs to complete operational contingency plan. Use fire management strategies that will protect the roadless area characteristics and minimize the impact to potential wilderness. Utilize READ prior to engagement in traditional areas. 						
7. Special Instructions:						
<ul style="list-style-type: none"> Back haul trash. Track all water used from water points. Provide daily weather observations. YELLOW OF WHITE STRIPPED FLAGING WITH RED OR PINK FLAGING FOR VISIBILITY MEANS NO DOZER WORK. 						
8. Division/Group Communication Summary						
Function	Channel	RX Frequency N/W	RX Tone/NAC	TX Frequency N/W	TX Tone/NAC	Mode
COMMAND	NIFC C6	168.4750	0.0	173.8125	156.7	A
COMMAND	NIFC C37	172.5500	0.0	162.7750	156.7	A
COMMAND	NIFC C9	170.0125	0.0	165.2500	156.7	A
AIR TO GROUND	A-G 1 COMMAND	165.9875	0.0	165.9875	0.0	A
AIR TO GROUND	A-G 2 TACTICAL	168.6250	0.0	168.6250	0.0	A
9. Prepared By (Resource Unit Leader)			Approved By (Planning Section Chief)		Date	Time
REBECCA BULLS 			JANE INGEBRETSON 		08/14/2015	1800

Division/Group Assignment List (ICS 204 WF)

1. Incident Name:		3.				
ROUTE COMPLEX		Branch:		Division/Group:		
2. Operational Period: DAY						
Date/Time From: 08/15/2015 0800 SAT		Date/Time To: 08/15/2015 2000 SAT		STAGING		
4. Operations Personnel						
OPERATIONS CHIEF		BRANCH DIRECTOR				
DIVISION/GROUP SUPERVISOR		SAFETY OFFICER				
5. Resources Assigned this Period						
Strike Team / Task Force / Resource Designator	LWD	Leader	Number Persons	Drop Off PT./Time	Pick Up PT./Time	
CHIP CHIPPER - T2 - 010 - PACIFIC OASIS, INC - CH2 E-73	08/20		2			
ENGINE - T3 - FAIRVIEW VALLEY FIRE E-155	08/22	DAN MCGAULEY	3			
ENGINE - T3 - TIMBER MESA E-248	08/25		3			
ENG3 ENGINE - T3 - NR029 KIC011 - MOUNTAIN CAMEL - J57218 E-145	08/23	SHAWN WHIPPERT	3			
ENGINE - T6 - SPENCE WILDFIRE E-240	08/25	SCHIN HAAKENSON	3			
6. Control Operations/Work Assignments:						
7. Special Instructions:						
8. Division/Group Communication Summary						
Function	Channel	RX Frequency N/W	RX Tone/NAC	TX Frequency N/W	TX Tone/NAC	Mode
COMMAND						
TACTICAL						
LOGISTICS						
AIR TO GROUND						
9. Prepared By (Resource Unit Leader)		Approved By (Planning Section Chief)		Date	Time	
REBECCA BULLS 		JANE INGEBRETSON 		08/14/2015	1800	

ICS-206 MEDICAL PLAN	1. Incident Name Route Complex	2. Date Prepared 8/14/2015	3. Time Prepared 2000	4. Operational Period 8/15-16/2015				
Incident Medical Aid Station and Incident Ambulances								
Medical Aid Stations	Location	Level of Care						
		ALS	BLS					
Route Medical Unit Frontline Medical	Route ICP / Southern Trinity High School	X						
FEMT's & FEMP's	Divisions as placed by DIVS	X						
Southern Trinity Health Services	321 Van Duzen Rd, Mad River, CA 95552	X						
Transportation								
A. Ground Ambulance Services								
Name	Address	Phone	Level of Care					
			ALS	BLS				
Route Medic 1	Route ICP / OPS Discretion		X					
Route Medic 2	Route ICP		X					
Route Medic 3	Branch II / OPS Discretion		X					
Route Medic 4			X					
B. Air Medivac Services								
Name	Location	Level of Care						
		ALS	BLS					
REACH / PHI Air Medical Air Ambulance	Redding, CA 1.800.597.9571	X						
CHP H14 / H16 (Hoist) Day Hoist/Night Flight	Redding, CA 1.530.242.3210	X						
Guard 825 (Hoist) Day/Night Hoist	Redding, CA 1.707.726.1266	X						
Hospitals								
Name	Address	Travel Time		Phone	Helipad		Burn Center	
		Air	Grnd		Yes	No	Yes	No
St. Joseph Hospital	2700 Dolbeer, Eureka, CA N40°-47.02' x W124°-08.48'	20 min	1.5 hrs	1.707.269. 4250	X			X
Shasta Regional Medical Center	110 Butte, Redding, CA N40°-35.18' x W122°-23.13'	30 min	2.25 hrs	1.530.244. 5353	X			X
Mercy Medical Center Level II Trauma	2175 Roasaline, Redding, CA N40°-34.29' x W122°-23.67'	30 min	2.25 hrs	1.530.225. 7201	X			X
UC Davis Medical Center Level I Trauma Burn Center	2315 Stockton Blvd, Sacramento, CA N38°-33.17' x W121°-27.05'	80 min	4.25 hrs	1.916.734. 3790	X		X	
Medical Emergency Procedures								
Upon occurrence of a "Major Medical" or accident involving significant injury on the fire line, the closest DIVS should respond directly to the scene to take control of the situation and direct necessary actions. If the DIVS is unavailable, the nearest fire line supervisor or leader needs to take charge.								
1. Route Communications will clear all radio traffic on the Incident Command Channel-use to coordinate response as needed. Do Not Use Names. Identify: 1) The on-scene Point Of Contact (i.e. TFLD Smith); 2) Describe the nature of the accident/illness.								
2. Obtain and facilitate nearest Medical Care Provider to the scene. On Scene IC is in charge of the scene. Identify to Communications the name of the On Scene Point of Contact and Medical Care Provider on site.								
3. Check nature of the problem, # of patients, status, vitals, mechanism of injury & location. (GPS if possible) Request additional resources if needed.								
4. Report the Severity of the Injury/Illness: Red, Yellow, Green.								
5. Coordinate and facilitate appropriate transportation for patient(s) according to severity. Medical Care Provider in charge of patient(s).								
6. Request additional resources / equipment as needed.								
7. Inform Communications of <u>any</u> changes on scene for Point Of Contact / Medical Care Providers.								
8. Identify the evacuation location. Remove all unnecessary personnel from the scene. Secure scene, identify witnesses for later investigation. Keep a log.								
LIFE SAFETY IS THE NUMBER 1 PRIORITY ON THIS INCIDENT The term "Medivac" is for Emergency Medical Evacuations Only								
9. Prepared by Medical Unit Leader Rodney A. Schmidt 1.916.591.9006		10. Reviewed by (Safety Officer) Dan LeCrone						

MEDICAL EMERGENCY COMMUNICATION PROCEDURE FOR THE INCIDENT WITHIN AN INCIDENT

MEDIVAC INFORMATION

Contact Communications on the Command Channel. Communications will contact Command & General Staff.

Declare the nature of the emergency: Traumatic Injury _____ Medical Illness _____

Is the injury/illness:

URGENT-RED Life Threatening _____ PRIORITY-YELLOW Serious _____ ROUTINE-GREEN Minor _____

If Life Threatening request that the designated frequency be cleared for emergency traffic. Communications will broadcast on Command Radio the channel is for Emergency Traffic Only;

Identify the on-scene Incident Name: _____

Identify the on-scene Incident Commander: _____

Identify the on-scene Care Provider: _____

Identify the number of injured/ill: _____ Identify the nature of the injury/illness: _____

Is the patient conscious? Yes _____ No _____

Is the patient experiencing any difficulty breathing? Yes _____ No _____

What is the mechanism of injury/illness? _____

Specific location of the patient (nearest DP / Helispot): _____

Is a helicopter needed for evacuation? Yes _____ No _____

Pick-up point, route for ground transportation: _____

Are additional EMTs needed? Yes _____ No _____

Any additional equipment or resources that are needed? _____

Identify any changes in the on-scene IC or medical personnel as they occur.

Contact Communications when the Emergency has ended and the radio channel can be cleared for normal traffic. Communications will broadcast on Command Radio channel resumption of normal radio traffic.

AIR OPERATIONS SUMMARY

PREPARED BY: Dean Bitterman



PREPARED DATE/TIME: 08/14/2015 1800

1. INCIDENT NAME: Route Complex	2. OPERATIONAL PERIOD DATE:08/15/15	START TIME: 0600	END TIME: 2000
3. REMARKS (Safety Notes, Hazards, Air Operations Special Equipment,, etc.):		4. MEDEVAC A/C:	5. TFR: # 5/1760
Operational priorities: 1. Stop-over in Division H. 2. To drop in Div D to keep from crossing Pilot creek and keep the fire south of Potato Hill. 3. Divisions A & W to keep north of the contingency line. Avoid TFR between Rohnerville and Route complex.		(critical):See medical plan (non-critical):	Altitude: 9000' = MSL
		(T3 heli, 1'st AV)	Check TFR website for latest info.

6. PERSONNEL	Phone	7. FREQUENCIES	AM	FM	8. FIXED-WING	# Avail / Type/ Make-Model / FAA # / Base(s)
AOBD: Dean Bitterman	406-370-7024	AIR/AIR FW:	127.0250	169.7375	Airtankers	Available upon request
AOBD-t: Lori Clark	406-370-1710	AIR/AIR RW:	148.4000		Leadplanes	Available upon request
ATGS: RW: Ken Stump	208-816-8837	A/G CMD		165.9875	Base FAX #:	
ATGS: FAW:Mark Nunez	805-895-6620	A/G Tactical		167.0625	ATGS Aircraft	AA-07 Δ N586DV
HLCO/ATGS-t: Doug Ross	951-288-5372	COMMAND			Other	
Rohnerville HEB1 Gary Munson	208-315-2259	RPT	Rx:170.0125	163.100		
Rohnerville HEB2(t) Dan Prazak	218-390-6564	DECK FREQ:	Tx: 165.2500			
Dinsmore HEB1 Tom Kennedy	912-308-6036	SRF Admin	Rx:168.1252			
Dinsmore HEB2(t) Forest Ford	707-672-9016		Tx:170.4750			
Dinsmore Helibase Phone #	707-574-6570					

9. HELICOPTERS (Use Additional Sheets As Necessary)

FAA #	TY	MAKE/MODEL	BASE	AVAIL	START	REMARKS	FAA #	TY	MAKE/MODEL	BASE	AVAIL	START	REMARKS
7BH	1	Black Hawk	Rohnerville	0830	0800	Bucket	1206G	2	Bell	Dinsmore	0830	0800	Water dropping only
HT-783	1	S-64	Rohnerville	0830	0800	Tank	535	3	Astar	Dinsmore	0830	0800	AirAttack, PSD, recon
9. HELICOPTERS (Use Additional Sheets As Necessary)													
Helibase													
Dip sites													
Dinsmore													
Rohnerville													
SA-1 spike Camp													
Remarks													
Use H-535 for Aerial ignition as needed													
E-118 Gel Dip site on South Complex													

INCIDENT RADIO COMMUNICATIONS PLAN

Incident Name
Route Complex SRF-001476

Date/Time Prepared
8/14/15, 1700

Operational Period Date/Time
8/15/15, 0600-0600

Zn / Ch	Function	Channel Name/Trunked Talkgroup	Assignment	RX Freq	RX Tone/NAC	TX Freq	TX Tone/NAC	Mode A, D, M	Remarks
1	Command	NIFC C6	All Divisions	168.4750	0.0	173.8125	156.7	A	Tone 6 (N, NE side, Sims Mtn.)
2	Command	NIFC C37	All Divisions	172.5500	0.0	162.7750	156.7	A	Tone 6 (E, SE side)
3	Command	NIFC C9	All Divisions	170.0125	0.0	165.2500	156.7	A	Tone 6 (W, SW side, Eight Mile ridge)
4	Tactical	VTAC 11	DIV H	151.1375	0.0	151.1375	156.7	A	Tone 6
5	Tactical	VTAC 12	DIV C, N	154.4525	0.0	154.4525	156.7	A	Tone 6 (Night DIV N/P use Ch. 9)
6	Tactical	VTAC 13	DIV D, W	158.7375	0.0	158.7375	156.7	A	Tone 6
7	Tactical	VFIRE 22	unassigned	154.2650	0.0	154.2650	156.7	A	Tone 6
8	Tactical	VFIRE 23	DIV F	154.2950	0.0	154.2950	156.7	A	Tone 6
9	Tactical	VFIRE 24	Buck, P (Day), N/P (Night)	154.2725	0.0	154.2725	156.7	A	Tone 6
10	Tactical	NIFC T3	unassigned	168.6000	0.0	168.6000	0.0	A	
11	Tactical	R5 T5	DIV A	167.1125	0.0	167.1125	0.0	A	
12	Command	SRF-2 FN	IA & Emergency Backup	168.7250	0.0	170.1250	103.5	A	Tone 8: Local Dispatch - IA and emergency backup
13	Tactical	CALCORD	Medical	156.0750	0.0	156.0750	156.7	A	Medical Evac - Tone 6
14	Air - Ground CMD	A-G 1	All Divisions	165.9875	0.0	165.9875	0.0	A	
15	Air - Ground TAC	A-G 2	All Divisions	167.0625	0.0	167.0625	0.0	A	
16	Emergency only	GUARD	All Divisions	168.6250	0.0	168.6250	110.9	A	AIR GUARD - emerg. use only-Tone 1
17									
18									
19									
20	Emergency only	GUARD	All Divisions	168.6250	0.0	168.6250	110.9	A	AIR GUARD - emerg. use only -Tone 1

Prepared By (Communications Unit Leader) *Mark Thraillkill* Incident Location County Trinity Latitude, Longitude N 40 27.375, W 123 31.690

Mark Thraillkill, COML

Deviation is assumed to be narrow band unless otherwise noted in the remarks. Mode refers to either "A" (analog), "D" (digital) or "M" (mixed mode). 1/14/14 v.5

INCIDENT RADIO COMMUNICATIONS PLAN

Incident Name: **Route Complex East side**

Date/Time Prepared: **8/14/15, 1700**

Operational Period Date/Time: **8/15/15, 0600-0600**

Zn / Ch	Function	Channel Name/Trunked Talkgroup	Assignment	RX Freq	RX Tone/NAC	TX Freq	TX Tone/NAC	Mode A, D, M	Remarks
1	Command	NIFC C6	All Divisions	168.4750	0.0	173.8125	156.7	A	Tone 6 (N, NE side, Sims Mtn.)
2	Command	NIFC C37	All Divisions	172.5500	0.0	162.7750	156.7	A	Tone 6 (E, SE side)
3	Command	NIFC C9	All Divisions	170.0125	0.0	165.2500	156.7	A	Tone 6 (W, SW side, Eight Mile ridge)
4	Tactical	VTAC 11	DIV H	151.1375	0.0	151.1375	156.7	A	Tone 6
5	Tactical	VTAC 12	DIV C, N	154.4525	0.0	154.4525	156.7	A	Tone 6 (Night DIV N/P use Ch. 9)
6	Tactical	VTAC 13	DIV D, W	158.7375	0.0	158.7375	156.7	A	Tone 6
7	Tactical	VFIRE 22	unassigned	154.2650	0.0	154.2650	156.7	A	Tone 6
8	Tactical	VFIRE 23	DIV F	154.2950	0.0	154.2950	156.7	A	Tone 6
9	Tactical	VFIRE 24	Buck, P (Day), N/P (Night)	154.2725	0.0	154.2725	156.7	A	Tone 6
10	Tactical	CALCORD	Medical	156.0750	0.0	156.0750	156.7	A	Medical Evac - Tone 6
11	Tactical	R5 T5	DIV A	167.1125	0.0	167.1125	0.0	A	
12	Command	SRF-2 FN	IA & Emergency Backup	168.7250	0.0	170.1250	103.5	A	Tone 8: Local Dispatch - IA and emergency backup
13	Logistics	NIFC C3	East Side	168.0750	0.0	170.4250	131.8	A	Logistical orders to/from South Complex
14	Air - Ground CMD	A-G 1	All Divisions	165.9875	0.0	165.9875	0.0	A	
15	Air - Ground TAC	A-G 2	All Divisions	167.0625	0.0	167.0625	0.0	A	
16	Emergency only	GUARD	All Divisions	168.6250	0.0	168.6250	110.9	A	AIR GUARD - emerg. use only-Tone 1
17									
18									
19									
20	Emergency only	GUARD	All Divisions	168.6250	0.0	168.6250	110.9	A	AIR GUARD - emerg. use only-Tone 1

Prepared By (Communications Unit Leader): **Mark Thraillkill, COM1**
 Incident Location: **County Trinity** Latitude: Longitude **N 40 27.375, W 123 31.690**

Deviation is assumed to be narrow band unless otherwise noted in the remarks. Mode refers to either "A" (analog), "D" (digital) or "M" (mixed mode). **1/14/14 v.5**

DEMOB

08/15/15

CREWS

HC21	C-101	CREW-T2IA SLIDE MOUNTAIN
------	-------	--------------------------

EQUIPMENT

CHIP	CE-69	CHIPPER-T2-ZEB'S TREE SERVICE
------	-------	-------------------------------

ENG4	E-168	GE FORESTRY INC. – EE47333
------	-------	----------------------------

OVERHEAD

GISS	O-32	WRIGHT, LISA
------	------	--------------

GISS	O-34	RANNALS, WENDY
------	------	----------------

CTSP	O-101	ALBERT, DONAVAN
------	-------	-----------------

DMOB	O-115	DAVIS, KAREN
------	-------	--------------

PROC	O-237	LINN, KARIE
------	-------	-------------

08/16/15

CREWS

HC2	C-34	CREW-T2-NORTH PACIFIC FORESTRY INC
-----	------	------------------------------------

EQUIPMENT

ENG6	E-157	ENGINE-T6-PATRICK ENVIRONMENTAL-96
------	-------	------------------------------------

ENG6	E-162	ENGINE-T6-ULTIMATE OFF ROAD-E03R4
------	-------	-----------------------------------

ENG6	E-164	ENGINE-T6-P5261-EX65634
------	-------	-------------------------

ENG6	E-166	ENGINE-T5-01-GH RANCH LLC-VA21372
------	-------	-----------------------------------

ENG4	E-169	ENGINE-T4-05-INBOUND, LLC-G535567
------	-------	-----------------------------------

OVERHEAD

PIO2	O-100	HELMERICK, LARRY
------	-------	------------------

SEC2	O-143	WILLIAMS, MARISA
------	-------	------------------

EQTR	O-156	GARCIA, STEFANI
------	-------	-----------------

PROC	O-237	LINN, KARIE
------	-------	-------------

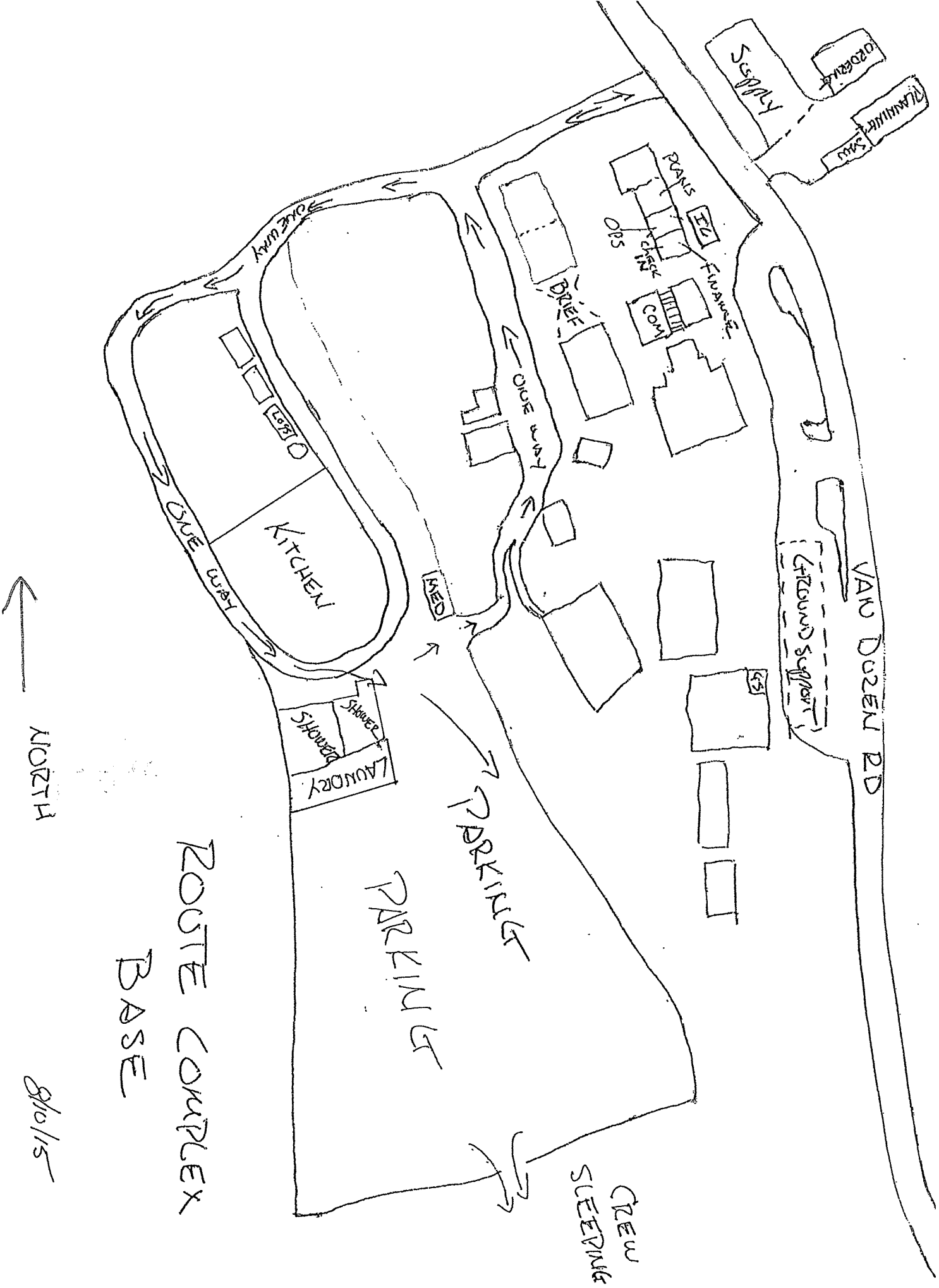
If you will be flying home please see DEMOB three days before demobing.

PHONE 707-574-6360

routecomplexdemob@gmail.com

TEN COMMANDMENTS OF HUMAN RELATIONS

1. **SPEAK TO PEOPLE:** There is nothing as nice as a cheerful word of greeting.
2. **SMILE AT PEOPLE:** It takes 72 muscles to frown, only 14 to smile.
3. **CALL PEOPLE BY NAME:** The sweetest music to anyone's ears is the sound of their own name.
4. **BE FRIENDLY AND HELPFUL:** If you would have friends, be a friend.
5. **BE CORDIAL:** Speak and act as if everything you do is a genuine pleasure.
6. **BE GENUINELY INTERESTED IN PEOPLE:** You can like almost everybody if you try.
7. **BE GENEROUS WITH PRAISE and CAUTIOUS WITH CRITICISM.**
8. **BE CONSIDERATE WITH THE FEELINGS OF OTHERS:** There are usually three sides to a controversy; yours, the other fellow's and the right one.
9. **BE ALERT TO GIVE SERVICE:** What counts most in life is what we do for others.
10. **ADD TO THIS A GOOD SENSE OF HUMOR:** A big dose of patience and a dash of humility, and you will be rewarded.



ROUTE COMPLEX
BASE

8/10/15

