

* COPY *

CORRECTED

GASQUET COMPLEX

Six Rivers National Forest

CA-SRF-001488

P5J0PQ (0510)



DROP BOX

FTP SITE



September 1 – 2, 2015

Operational Period

0600-0600

INCIDENT OBJECTIVES (ICS 202)

1. Incident Name:		2. Operational Period: 0600 - 0600	
GASQUET COMPLEX		Date/Time From: 09/01/2015 0600 TUE	Date/Time To: 09/02/2015 0600 WED
3. Objective(s):			
Management Objectives			
<ol style="list-style-type: none"> 1. First and foremost, provide for firefighter and public safety including all assigned resources. 2. Consult with resource and cultural advisers before any ground disturbance occurs. 3. Provide timely, accurate information to the public, partners, cooperators and internal organization and the forests that are threatened 4. Manage costs by planning strategies commensurate with values protected, without compromising efforts to minimize risk/exposure to incident personnel. 5. Utilize 6 "Rights" to limit firefighters exposure; Right Plan, Right Place, Right Time, Right Assets, Right Duration, & Right Reason. 			
Incident Objectives			
Coon Fire:			
<ul style="list-style-type: none"> • Keep fire within its current fire perimeter • Perform Rehab per Forest Fire Suppression Repair Plan 			
Bear Fire: Keep the fire...			
<ul style="list-style-type: none"> • East of 17N05 and 16N02 • South of the 18N07 • West of Clear Creek Trail 			
Feeder Fire:			
<ul style="list-style-type: none"> • Keep the fire within the current fire perimeter 			
Peak Fire: Keep the fire...			
<ul style="list-style-type: none"> • East of Lems Ridge at DP 33 • West of Wilderness Boundary at Elk Valley 			
4. Operational Period Command Emphasis:			
UTILIZE SUPPRESSION STRATEGIES COMMENSURATE WITH VALUES AT RISK. IMPLEMENT TACTICS WHICH INCREASE THE PROBABILITIES OF SUCCESS WHILE HOLDING EXISTING CONTAINMENT.			
General Situational Awareness:			
<ul style="list-style-type: none"> • FIREFIGHTING ORDER #3 - BASE ALL ACTIONS ON CURRENT AND EXPECTED BEHAVIOR OF THE FIRE. • WATCHOUT SITUATION #11 - UNBURNED FUEL BETWEEN YOU AND THE FIRE. • STAY ALERT TO CHANGING CONDITIONS. 			
5. Site Safety Plan Required? Yes <input type="checkbox"/> No <input checked="" type="checkbox"/>			
Approved Site Safety Plan(s) Located at:			
6. Incident Action Plan (the items checked below are included in this Incident Action Plan):			
<input checked="" type="checkbox"/> ICS 202	<input type="checkbox"/> ICS 207	Other Attachments:	
<input checked="" type="checkbox"/> ICS 203	<input type="checkbox"/> ICS 208	<input checked="" type="checkbox"/> SAFETY / 215A	
<input checked="" type="checkbox"/> ICS 204	<input checked="" type="checkbox"/> ICS 220	<input checked="" type="checkbox"/> FIRE BEHAVIOR	
<input checked="" type="checkbox"/> ICS 205	<input checked="" type="checkbox"/> Map/Chart	<input checked="" type="checkbox"/> LOGISTICS MESSAGE	
<input type="checkbox"/> ICS 205A	<input checked="" type="checkbox"/> Weather Forecast/Tides/Currents	<input checked="" type="checkbox"/> HR / TRAINING MESSAGE	
<input checked="" type="checkbox"/> ICS 206			
7. Prepared by: KYLE HAUDUCOEUR		Position/Title: RESL	Signature: 
8. Approved by Incident Commander:		Name: DON GARWOOD	Signature: 
ICS 202		IAP Page	Date/Time: 08/31/2015 2200

ORGANIZATION ASSIGNMENT LIST (ICS 203)

1. Incident Name:		2. Operational Period: 0600 - 0600	
GASQUET COMPLEX		Date/Time From: 09/01/2015 0600 TUE	Date/Time To: 09/02/2015 0600 WED
3. Incident Commander(s) and Command Staff:		7. Operations Section:	
IC	DON GARWOOD	OPS SECTION CHIEF	MATTHEW CONKLIN
DEPUTY	DAVID KELLY	PLANNING OPS	NICKIE WASHINGTON
SAFETY OFFICER	PAUL TOMPKINS; JOHN BATES		
INFORMATION OFFICER	JIM WILKINS C. WEISSGERDER; C. JOYNER; M. LECKNESS (T)	DIVISION/GROUP	A/C - COON FIRE **UNSTAFFED**
		DIVISION/GROUP	D - COON FIRE <i>IRADIS / T-PLAN (T)</i>
		DIVISION/GROUP	E - BEAR FIRE KEN CRUZ PHILLIP JOHNSON (T)
LIAISON OFFICER			
HUMAN RESOURCES	ALAN SEAGO	DIVISION/GROUP	F - BEAR FIRE ROB NOXON ANDREW WHITE; JOHN OWINGS (T)
4. Agency/Organization Representative(s):			
Agency/Organization	Name		
USFS	DAVE PALMER	DIVISION/GROUP	G - BEAR FIRE THAD CHAVEZ SCOTT KIZZIAR (T)
GASQUET VFD	NICK KARANPOULOS		
DEL NORTE CAL OES	CINDY HENDERSON 707-954-8775	DIVISION/GROUP	L - PEAK / FEEDER FIRE DAVID WEBB JEREMIAH MENDES (T)
RESOURCE ADVISOR	BRENDA DEVLIN, MIKE MCCAIN		
SRF-NFFE	ROBERTA CORAGLIOTTI 530-784-7542 JOHN MC RAE 707-845-8017	DIVISION/GROUP	NORTH CONTINGENCY CHIP HICKMAN <i>CLIFF</i> MIKE PETRO (T) <i>BRAMLETTE</i>
		DIVISION/GROUP	SOUTH CONTINGENCY RAY TORRES JEFF CLEEK (T)
DEL NORTE SHERIFF	TIM ATHEY	DIVISION/GROUP	REHAB GROUP <i>Bill</i> WILLIAM SANDBORG BILL EDWARDS (T)
		DIVISION/GROUP	NIGHT **UNSTAFFED**
5. Planning Section:		7b. Air Operations Branch:	
CHIEF	STEVEN ANDERSON	AIR OPS BRANCH DIRECTOR	JOANN OVERACKER
DEPUTY	ANNA M DINKEL (T)	AIR SUPPORT SUPERVISOR	JIM GOULD (T)
RESOURCES UNIT	KYLE HAUDUCOEUR; MIKE FINNERTY	AIR ATTACK SUPERVISOR	DAVE PHILLIPS ; KEN MCLAUGHIN
SITUATION UNIT	KEN VAN WIG; GORDON TAMPLIN (T)	AIR TANKER COORDINATOR	
DOCUMENTATION		HELICOPTER COORDINATOR	
DEMOB UNIT	BRAD WITKIN; MIKE BRAVO		
IMET	JIM WALLMAN		
FBAN	BYRON KIMBALL		
TRAINING SPECIALIST		8. Finance/Administration Section:	
GIS SPECIALIST	RICH MURILLO; DAWN HUTCHINSON	CHIEF	KAREN BAUMAN
CTSP	BRETT DAVIDSON	TIME UNIT	
6. Logistics Section:		COMPENSATION UNIT	
CHIEF	ERIC B SWEETMAN	COST UNIT	THOMAS STEELE
DEPUTY	RUSSEL LAJOIE; DAVE WHITNEY (T)		
FACILITIES UNIT	ART CURLEY		
SUPPLY UNIT	EVAN TISS		
GROUND SUPPORT	RON NOORDMAN; CHRIS HALEY		
COMM UNIT	MIKE GREENE; CHRIS PERRY(T)		
MEDICAL UNIT	JASON SERRANO		
SECURITY UNIT			
FOOD UNIT	RICK WAITE		
9. Prepared By:	Name: KYLE HAUDUCOEUR <i>Kyle</i>	Position/Title: RESL	Signature:
ICS 203	IAP Page	Date/Time: 08/31/2015 2200	



INCIDENT Weather Forecast

FORECAST NO: 21
PREDICTION FOR: Tuesday
SHIFT DATE: 9/1-2/2015 0600-0600
TIME AND DATE
FORECAST ISSUED: 08/31/2015 1900

NAME OF FIRE: Gasquet Complex
SHIFT Day **UNIT:** CA-SRF
SIGNED: Jim Wallmann
Incident Meteorologist

WEATHER DISCUSSION: Light winds and stable conditions are expected this morning before winds begin to increase late this afternoon. Temperatures will remain mild while humidity across the ridges recovers some after very low values overnight. Low pressure will pass by to the north tonight with increased winds and a few showers into Wednesday morning. Cool northwest flow will then continue late in the week with seasonably afternoon humidities.

WEATHER FORECAST (TODAY):

WEATHER: Mostly sunny and smoky.

HAINES INDEX: 3 **LAL:** 1 **CHC WTG RAIN:** 0%
MAX TEMP: Elev. 1000 ft: 75-79 F Elev 4-5000 ft: 68 – 72 F
MIN RH: 30-40% all elevations

WINDS: Slopes: Downslope 1-3 mph becoming upslope/upcanyon 3-6 mph around 1000.
(20 FOOT) Ridges: Northwest 3-7 mph. Increasing to 6-12 with gusts to 18 mph after 1500.

TRANSPORT WIND: Northwest 6-10 mph **VISIBILITY:** 1-2 miles near the Bear Fire. 5+ miles elsewhere.

STABILITY: Stable. Afternoon mixing heights rising to 6000 feet with inversion remaining over the Bear Fire.

FORECAST (TONIGHT):

WEATHER: Partly cloudy early. Becoming mostly cloudy with a few showers after midnight.
MIN TEMPERATURES: 52-56.
MAX RH: 70-90%.

WIND: Slope: Upslope 3-5 mph early becoming downslope 1-3 mph by 2200.
(20 FOOT) Ridges: West 8-12 mph with gusts to 22 mph.
HAINES: 2 **LAL:** 1 **CHC WTG RAIN:** 10%

OUTLOOK FOR WEDNESDAY:

WEATHER: Mostly cloudy in the morning with a few showers. Partly cloudy in the afternoon.

MAX TEMP: Elev. 1000 ft: 72 – 76 F Elev 4-5000 ft: 57 – 61 F
MIN RH: Elev. 1000 ft: 45 – 55 % Elev 4-5000 ft: 60 – 75 %
WINDS: Slope: Downslope 1-3 mph becoming upslope 2-4 mph around 1000.
(20 FOOT) Ridge/Upper slopes: Northwest 5-10 mph with gusts to 18 mph.


OBSERVATIONS MONDAY:

Camp Six RAWS (3698 ft): Temp: MAX: 71. RH: MIN: 44%. Winds (20ft): WNW 3-6 gusts 15 mph.
GO iRAWS (4547 ft): Temp: MAX: 69. RH: MIN: 45%. Winds (eye): WNW 3-5 gusts 9 mph.
Ship Mtn RAWS (5151 ft): Temp: MAX: 61. RH MIN: 46%. Winds (20 ft): WNW 6-10 gusts 13 mph.
Smith River iRAWS (354 ft): Temp: MAX: 76. RH MIN: 48%. Winds(eye): Upcanyon 5-8 gusts 15 mph.

Incident RAWS Data --- SCAN Code with Smart Phone



FIRE BEHAVIOR FORECAST

FORECAST NUMBER: 29	TYPE OF FIRE: Wildfire
FIRE NAME: Gasquet Complex	OPERATIONAL PERIOD: 09/01-02/15 0600-0600
DATE ISSUED: 8/31/15	TIME ISSUED: 1800 hrs
UNIT: SRF, Smith River NRA	SIGNED: Richard Gonzales, FBAN 

INPUTS

WEATHER SUMMARY:

See Weather Forecast for specific information

Sky: Mostly Sunny... Temps near 70°...RH around 30%...

Winds (20')... Valley/Slope: upslope/upcanyon 3-6 mph...Ridge: Afternoon NW 5-10 mph w/ gust up to 15 mph.

LAL 1... Haines 3...CWR 0%

OUTPUTS

FIRE BEHAVIOR

GENERAL:

The Fires main influence has been topography dominated...driven by dead and down fuels. Fuels burning consist of Shrubs, Timber Litter and Heavy Dead/Down (FM 4, 9, 10). Large dense stands of mixed Conifer are dominant throughout. Live Fuel Moisture is estimated @ 90%. 100 hr fuels are @ 19 % and 1000 hr fuels are @ 12%. Timber. Single/group tree torching has occurred. Short crown fire spread had occurred on the Coon/Bear fire with inversion lifting and a Haines of 5.

ERC is predicted @ 40 today (up 8) and BI is predicted @ 46 (up 6)

.....Local threshold for large growth: 20' winds over 8 mph, RH less than 33%, Temps over 83*, 1000 hr FM less than 14%, BI/ERC exceeds 41 (refer to Pocket Card in IAP).

Scattered Tree Mortality is around 10%.

Probability of Ignition (shaded) will be 30% into receptive fuels for the better part of the operational period.

SPECIFIC

All Divisions:

With precipitation received the last couple of days, the Fires will display low surface fire intensity (creeping/smoldering). The forecasted weather will tread towards a warmer/drier atmosphere over the next few days allowing fuels to lose moisture. Heavier fuels (100's/1000's) will need multiple days to bring ERC levels similar to last week (64 plus) that will increase fire behavior...torching, spotting and isolated runs. Cloud/Smoke cover will shade fuels and decrease solar radiation...shortening burn period. Large fuels will continue to hold heat until extinguished or consumed. Roll-out of burning material remains high and has contributed to the growth of the Fires. The Fires will have the ability to make uphill runs as fuels dry out and slope/winds become into alignment... caution on South, Southwest and Southeast slopes coupled with any southerly wind component. Direct attack along flanks with hose lines and hand crews are favorable. Spotting distances have been observed up to ¼ mile on the ridges.

Coon Fire: Good opportunity to hold and mop-up lines.

Bear Fire: will continue to back/flank north into the Siskiyou Fork, east towards Twin Peak/Doe Creek and south toward the South Fork Smith River...heads-up on head-fire runs on south facing slopes across the Siskiyou Fork towards Broken Rib Mountain. Good opportunity to hold and mop-up along control lines.

Peak Fire: will continue to back/flank with head-fire runs on slope reversal.

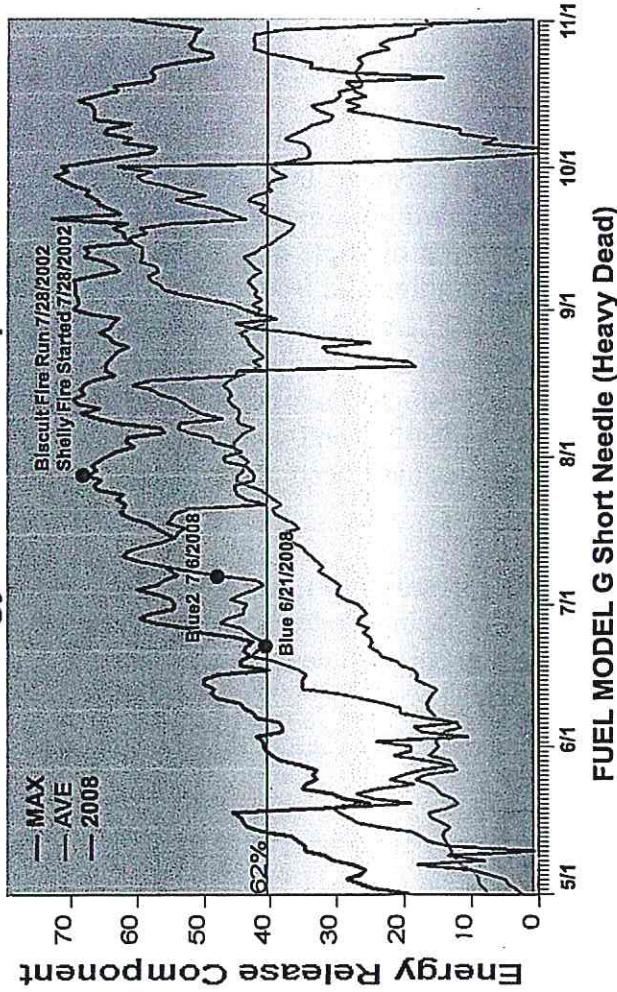
AIR OPERATIONS:

Air support will have early opportunity...depending upon smoke conditions.

SAFETY

- Consider the potential for re-burning of available fuels
- **STOP...Stop Think Observe and Predict**

Fire Danger Rating Area 110 Energy Release Component



- Fire Danger Area 110:**
- * Smith River National Recreation Area
 - * Six Rivers National Forest
 - * NW CA - Region 5

Weather Stations Used:

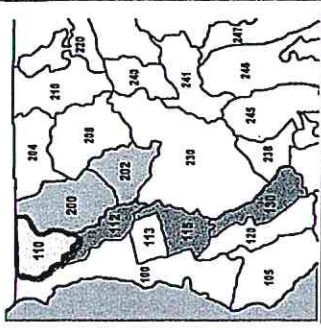
- * 040101 Camp Six (NFDRS)
- * 040102 Gasquet (NFDRS)
- * 040105 Ship Mountain (NFDRS)

Local Thresholds - WATCHOUT:

Combinations of any of these factors can greatly increase fire behavior: 20' Windspeed over 8 mph; RH less than 33%; Temperature over 83; 1000-hour Fuel Moisture less than 14. Large fires become more frequent when BI exceeds 41 and when ERC exceeds 41.

Graph Interpretation, Energy Release Component:

Maximum = Highest ERC by day for 1979-2010
Average = Shows Peak Fire Season
62% = 62nd Percentile means 62% of all days observed had an ERC below 41.



INCIDENT RADIO COMMUNICATIONS PLAN		Incident Name Gasquet Complex		Date/Time Prepared 08/31/2015 1900 hrs	Operational Period Date/Time 09/01/2015-09/02/2015 0600-0600 (24Hr)
---	--	---	--	--	---

Ch #	Function	Channel Name	Assignment	RX Freq	RX Tone/NAC	TX Freq	Tx Tone/NAC	Mode Analog	Remarks
1	Command	CMD 1	All Divisions	167.1000	Tone 15 (162.2)	169.7500	Tone 15 (162.2)	A	Ship Mtn (C5)
2	Command	CMD 2	All Divisions	173.5250	Tone 15 (162.2)	163.8250	Tone 15 (162.2)	A	Gordon Mtn (C41)
3	Command	CMD 3	UNASSIGNED	000.0000	Tone 15 (162.2)	000.0000	Tone 15 (162.2)	A	
4	Backup Net	SRF ADM	All Divisions	168.1250		170.4750	Tone 12 (127.3)	A	Gordon Mtn
5	Tactical	NIFC T-5	DIVA/C/REHAB	166.7250	Tone 15 (162.2)	166.7250	Tone 15 (162.2)	A	A/C Unstaffed/Coon Fire
6	Tactical	NIFC T-6	DIV E	166.7750	Tone 15 (162.2)	166.7750	Tone 15 (162.2)	A	Bear Fire
7	Tactical	NIFC T-7	DIV G	168.2500	Tone 15 (162.2)	168.2500	Tone 15 (162.2)	A	Bear Fire
8	Tactical	NIFC T-1	DIV L	168.0500	Tone 15 (162.2)	168.0500	Tone 15 (162.2)	A	Call sign Div L/Peak & Feeder
9	Tactical	NIFC T-3	North Contingency	168.6000	Tone 15 (162.2)	168.6000	Tone 15 (162.2)	A	
10	Air to Ground	A/G-TAC	All Divisions	165.3875		165.3875		A	
11	Air to Ground	A/G-CMD	All Divisions	167.9625		167.9625		A	OPS, AIR OPS, DIVS ONLY
12	Tactical	R5 TAC 4	DIV F	166.5500	Tone 15 (162.2)	166.5500	Tone 15 (162.2)	A	Bear Fire
13	Tactical	R5 TAC 5	South Contingency	167.1125	Tone 15 (162.2)	167.1125	Tone 15 (162.2)	A	
14	Tactical	R5 TAC 6	DIV D	168.2375	Tone 15 (162.2)	168.2375	Tone 15 (162.2)	A	Coon Fire
15	EMS TAC	CALCORD	All Divisions	156.0750		156.0750	Tone 6 (156.7)	A	Medical A/G
16/20	AIR GUARD	GUARD	All Divisions	168.6250		168.6250	Tone 1 (110.9)	A	Emergency Only

Prepared by (Communications Unit)
 David Paschke, COM1 (714) 720-5022

Incident Location
 County State Latitude Longitude
 W

Division/Group Assignment List (ICS 204 WF)

1. Incident Name:			3.			
GASQUET COMPLEX			Branch:	Division/Group:		
2. Operational Period: 0600 - 0600			D - COON FIRE			
Date/Time From: 09/01/2015 0600 TUE	Date/Time To: 09/02/2015 0600 WED					
4. Operations Personnel						
OPERATIONS CHIEF	MATTHEW CONKLIN	DIVISION/GROUP SUPERVISOR	JESSE MONTIJO <i>Travis Thane (+)</i>			
SAFETY OFFICER	P. TOMKINS J. BATES	AIR OPS BRANCH	JOANN OVERACKER			
5. Resources Assigned this Period						
Strike Team / Task Force / Resource Designator	LWD	Leader	Number Persons	Drop Off PT./Time	Pick Up PT./Time	
HC2 SAMOA C-58	09/03	WENDY JOSLIN	21	ICP/0600	ICP/1800	
ENG3 FIRESTORM E-344	09/08	DAN KELLEHER	5	ICP/0600	ICP/1800	
ENG3 ALBUQUERQUE 317 E-161	09/09	MIKE TOBIN	4	ICP/0600	ICP/1800	
FAL1 NORTH ZONE FALLERS #1 O-94	09/03	ALAN STEWART	2	ICP/0600	ICP/1800	
FAL1 NORTH ZONE FALLERS #3 O-96	09/03	RICK MEE	2	ICP/0600	ICP/1800	
SOFR RUDY DIAZ O-489	09/08		1	ICP/0600	ICP/1800	
FEMP ERIK RENSELAAR O-472	09/06		1	ICP/0600	ICP/1800	
FEMT TYLER MORTENSON O-475	09/06		1	ICP/0600	ICP/1800	
R.E.M.S. 3 (NELSON, MATHIS) O-501	09/10	MATT MATHIS	2	ICP/0600	ICP/1800	
6. Control Operations/Work Assignments:						
PATROL, HOLD & MOP-UP THE FIRE WITHIN THE CURRENT PERIMETER.						
7. Special Instructions:						
DO NOT FILL FROM COMMUNITY OF HIOUCHI FIRE HYDRANTS. BACKHAUL ALL UNNEEDED EQUIPMENT, SUPPLIES, AND TRASH. CONSULT WITH READ'S ON AREA REHAB NEEDS. REFER TO RESOURCE ADVISOR MESSAGE FOR WEED WASH PROTOCOLS.						
8. Division/Group Communication Summary						
Function	Channel	RX Frequency N/W	RX Tone/NAC	TX Frequency N/W	TX Tone/NAC	Mode
SEE	BACK	FOR	COMM	PLAN		
9. Prepared By (Resource Unit Leader)			Approved By (Planning Section Chief)		Date	Time
KYLE HAUDUCOEUR			STEVE ANDERSON <i>[Signature]</i>		08/31/2015	2200

INCIDENT RADIO COMMUNICATIONS PLAN		Incident Name Gasquet Complex		Date/Time Prepared 08/31/2015 1900 hrs	Operational Period Date/Time 09/01/2015-09/02/2015 0600-0600 (24Hr)
---	--	---	--	--	---

Ch #	Function	Channel Name	Assignment	RX Freq	RX Tone/NAC	TX Freq	Tx Tone/NAC	Mode Analog	Remarks
1	Command	CMD 1	All Divisions	167.1000	Tone 15 (162.2)	169.7500	Tone 15 (162.2)	A	Ship Mtn (C5)
2	Command	CMD 2	All Divisions	173.5250	Tone 15 (162.2)	163.8250	Tone 15 (162.2)	A	Gordon Mtn (C41)
3	Command	CMD 3	UNASSIGNED	000.0000	Tone 15 (162.2)	000.0000	Tone 15 (162.2)	A	
4	Backup Net	SRF ADM	All Divisions	168.1250		170.4750	Tone 12 (127.3)	A	Gordon Mtn
5	Tactical	NIFC T-5	DIVA/C/REHAB	166.7250	Tone 15 (162.2)	166.7250	Tone 15 (162.2)	A	A/C Unstaffed/Coon Fire
6	Tactical	NIFC T-6	DIV E	166.7750	Tone 15 (162.2)	166.7750	Tone 15 (162.2)	A	Bear Fire
7	Tactical	NIFC T-7	DIV G	168.2500	Tone 15 (162.2)	168.2500	Tone 15 (162.2)	A	Bear Fire
8	Tactical	NIFC T-1	DIV L	168.0500	Tone 15 (162.2)	168.0500	Tone 15 (162.2)	A	Call sign Div L/Peak & Feeder
9	Tactical	NIFC T-3	North Contingency	168.6000	Tone 15 (162.2)	168.6000	Tone 15 (162.2)	A	
10	Air to Ground	A/G-TAC	All Divisions	165.3875		165.3875		A	
11	Air to Ground	A/G-CMD	All Divisions	167.9625		167.9625		A	OPS, AIR OPS, DIVS ONLY
12	Tactical	R5 TAC 4	DIV F	166.5500	Tone 15 (162.2)	166.5500	Tone 15 (162.2)	A	Bear Fire
13	Tactical	R5 TAC 5	South Contingency	167.1125	Tone 15 (162.2)	167.1125	Tone 15 (162.2)	A	
14	Tactical	R5 TAC 6	DIV D	168.2375	Tone 15 (162.2)	168.2375	Tone 15 (162.2)	A	Coon Fire
15	EMS TAC	CALCORD	All Divisions	156.0750		156.0750	Tone 6 (156.7)	A	Medical A/G
16/20	AIR GUARD	GUARD	All Divisions	168.6250		168.6250	Tone 1 (110.9)	A	Emergency Only

Prepared by (Communications Unit)
 David Paschke, COM1 (714) 720-5022

Incident Location
 County State Latitude Longitude
 W

Division/Group Assignment List (ICS 204 WF)

1. Incident Name:			3.			
GASQUET COMPLEX			Branch:		Division/Group:	
2. Operational Period: 0600 - 0600					E - BEAR FIRE	
Date/Time From: 09/01/2015 0600 TUE	Date/Time To: 09/02/2015 0600 WED					
4. Operations Personnel						
OPERATIONS CHIEF		MATTHEW CONKLIN		DIVISION/GROUP SUPERVISOR		
				KEN CRUZ PHILLIP JOHNSON 9/2 (T)		
SATETY OFFICER		P. TOMPKINS J. BATES		AIR OPS BRANCH		
				JOANN OVERACKER		
5. Resources Assigned this Period						
Strike Team / Task Force / Resource Designator	LWD	Leader	Number Persons	Drop Off PT./Time	Pick Up PT./Time	
HC1 SHASTA LAKE IHC C-50	09/11	LEE DONOVAN	19	ICP/0600	ICP/1800	
HC1 MODOC IHC C-36	09/14	WILLIE ALMAND	20	ICP/0600	ICP/1800	
HC2I IRON MOUNTAIN C-54	09/11	BEN GOTTS	20	ICP/0600	ICP/1800	
ENG3 UTAH FIRE 16A E-32	09/12	KRISTA SPRAYCAR	3	ICP/0600	ICP/1800	
ENG3 TAHOE 72 E-250	09/01	TOMMY BROOKS	5	ICP/0600	ICP/1800	
ENG6 BOULDER MTN 4333 E-152	09/09	MIKE PALAMARA	3	ICP/0600	ICP/1800	
ENG6 MONTROSE 610 E-148	09/11	JASON HOBBY	3	ICP/0600	ICP/1800	
WTS2 WATER TENDER - SUPPORT - T2 - BRAD INGRAM CONSTRUCTION E-336	09/05	DUANE BROOKINS	1	ICP/0600	ICP/1800	
WTS2 ALL AGENCY E-38	09/02	DENNIS GRAY	1	ICP/0600	ICP/1800	
WTS2 SIERRA TIMBER E-42	09/17	DOUG LINGEN	1	ICP/0600	ICP/1800	
WTS2 KEN'S WATER TENDER, E-373	09/09	ANTHONY KNIGHT	1	ICP/0600	ICP/1800	
CHIP T3 SKYLINE TREE WORKS E-391	09/11	CODY SPRINGER	2	ICP/0600	ICP/1800	
CHIP CECIL 1 E-130	09/08	RAY CECIL	1	ICP/0600	ICP/1800	
SOF2 LEE L FREEMAN O-503	09/08		1			
FEMP LEIF HOVEDSKOV JULIUSSEN O-471	09/06		1	ICP/0600	ICP/1800	
FEMT FRANK CULHNO O-437	09/04		1	ICP/0600	ICP/1800	
R.E.M.S. 2 (JONES, WOBIGS) O-485	09/07		2	ICP/0600	ICP/1800	
6. Control Operations/Work Assignments:						
PATROL, HOLD AND MOP-UP THE 17N05 ROAD BETWEEN DP 10 AND THE BEAR DIP SITE. PATROL, HOLD AND MOP-UP DOZERLINE FROM DEAR DIP SITE TO SISKIYOU CREEK. CONSTRUCT DIRECT AND INDIRECT HANDLINE ALON SISKIYOU CREEK TO 17N32G.						
SOUTH DAKOTA ENG 6 E-245 - BETZ ENG 6 E-420 - LONGMAN 2132 WTS 2 E-19 YREKA OUTLANDERS						
7. Special Instructions:						
COORDINATE AIRCRAFT FOR RETARDANT NEEDS W/ AIR ATTACK.....DO NOT FILL FROM COMMUNITY OF HIOUCHI FIRE HYDRANT. BACKHAUL ALL UNNEEDED EQUIPMENT, SUPPLIES, AND TRASH.....SEE RESOURCE ADVISOR MESSAGE FOR WEED WASH PROTOCOLS.						
8. Division/Group Communication Summary						
Function	Channel	RX Frequency N/W	RX Tone/NAC	TX Frequency N/W	TX Tone/NAC	Mode
SEE	BACK	FOR	COMM	PLAN		
9. Prepared By (Resource Unit Leader)			Approved By (Planning Section Chief)		Date	Time
KYLE HAUDUCOEUR			STEVE ANDERSON FINAL		08/31/2015	2200

INCIDENT RADIO COMMUNICATIONS PLAN		Incident Name Gasquet Complex		Date/Time Prepared 08/31/2015 1900 hrs	Operational Period Date/Time 09/01/2015-09/02/2015 0600-0600 (24Hr)
---	--	---	--	--	---

Ch #	Function	Channel Name	Assignment	RX Freq	RX Tone/NAC	TX Freq	Tx Tone/NAC	Mode Analog	Remarks
1	Command	CMD 1	All Divisions	167.1000	Tone 15 (162.2)	169.7500	Tone 15 (162.2)	A	Ship Mtn (C5)
2	Command	CMD 2	All Divisions	173.5250	Tone 15 (162.2)	163.8250	Tone 15 (162.2)	A	Gordon Mtn (C41)
3	Command	CMD 3	UNASSIGNED	000.0000	Tone 15 (162.2)	000.0000	Tone 15 (162.2)	A	
4	Backup Net	SRF ADM	All Divisions	168.1250		170.4750	Tone 12 (127.3)	A	Gordon Mtn
5	Tactical	NIFC T-5	DIVA/C/REHAB	166.7250	Tone 15 (162.2)	166.7250	Tone 15 (162.2)	A	A/C Unstaffed/Coon Fire
6	Tactical	NIFC T-6	DIV E	166.7750	Tone 15 (162.2)	166.7750	Tone 15 (162.2)	A	Bear Fire
7	Tactical	NIFC T-7	DIV G	168.2500	Tone 15 (162.2)	168.2500	Tone 15 (162.2)	A	Bear Fire
8	Tactical	NIFC T-1	DIV L	168.0500	Tone 15 (162.2)	168.0500	Tone 15 (162.2)	A	Call sign Div L/Peak & Feeder
9	Tactical	NIFC T-3	North Contingency	168.6000	Tone 15 (162.2)	168.6000	Tone 15 (162.2)	A	
10	Air to Ground	A/G-TAC	All Divisions	165.3875		165.3875		A	
11	Air to Ground	A/G-CMD	All Divisions	167.9625		167.9625		A	OPS, AIR OPS, DIVS ONLY
12	Tactical	R5 TAC 4	DIV F	166.5500	Tone 15 (162.2)	166.5500	Tone 15 (162.2)	A	Bear Fire
13	Tactical	R5 TAC 5	South Contingency	167.1125	Tone 15 (162.2)	167.1125	Tone 15 (162.2)	A	
14	Tactical	R5 TAC 6	DIV D	168.2375	Tone 15 (162.2)	168.2375	Tone 15 (162.2)	A	Coon Fire
15	EMS TAC	CALCORD	All Divisions	156.0750		156.0750	Tone 6 (156.7)	A	Medical A/G
16/20	AIR GUARD	GUARD	All Divisions	168.6250		168.6250	Tone 1 (110.9)	A	Emergency Only

Prepared by (Communications Unit)
 David Paschke, COM1 (714) 720-5022

Incident Location
 County State Latitude Longitude
 W

Division/Group Assignment List (ICS 204 WF)

1. Incident Name:			3.			
GASQUET COMPLEX			Branch:		Division/Group:	
2. Operational Period: 0600 - 0600					F - BEAR FIRE	
Date/Time From: 09/01/2015 0600 TUE	Date/Time To: 09/02/2015 0600 WED					
4. Operations Personnel						
OPERATIONS CHIEF		MATTHEW CONKLIN		DIVISION/GROUP SUPERVISOR		ROB NOXON ANDREW WHITE (9/11); JOHN OWINGS
SAFETY OFFICER		P. TOMKINS J. BATES		AIR OPS BRANCH		JOANN OVERACKER
5. Resources Assigned this Period						
Strike Team / Task Force / Resource Designator		LWD	Leader	Number Persons	Drop Off PT./Time	Pick Up PT./Time
HC1 ELDORADO IHC C-49		09/11	AARON HUMPHREY	20	ICP/0600	ICP/1800
HC2I SALYER C-52		09/07	DAVID VARON	20	ICP/0600	ICP/1800
HC2I OHIO #3 C-53		09/09	AARON KLOSS	20	ICP/0600	ICP/1800
ENG6 NATIONAL WILDLAND 204 E-149		09/11	LEENKUN BACA	3	ICP/0600	ICP/1800
ENG6 SUNDANCE BR3 E-169		09/11	DANA LAW	3	ICP/0600	ICP/1800
ENG3 SIX RIVERS E - 32 E-379		09/12	JAMES COLLINS	5	ICP/0600	ICP/1800
WTS2 ROGER CHERRY E-140		09/04	MIKE KNADLAR	1	ICP/0600	ICP/1800
FAL1 MILLER TIMBER O-204		09/09	CHRIS GOODSON	2	ICP/0600	ICP/1800
FAL1 CECIL LOGGING O-203		09/07	MICHEAL BERRY	2	ICP/0600	ICP/1800
SOFR PAUL HYDE O-488 (TO "G")		09/07		1	ICP/0600	ICP/1800
FEMP KEVIN WHITE O-392		09/02		1	ICP/0600	ICP/1800
FEMT RYAN SOUDER O-470		09/06		1	ICP/0600	ICP/1800
6. Control Operations/Work Assignments:						
<p style="color: red; font-weight: bold; font-size: 1.2em;">ENG3 E-418</p> <p>KEEP THE FIRE SOUTH AND EAST OF THE 18N08 ROAD CONSTRUCT DIRECT AND INDIRECT HANDLINE FROM 17N29 ROAD EAST TOWARDS THE WILDERNESS BOUNDARY. SCOUT AND DETERMINE NEEDS FOR FIRING</p>						
7. Special Instructions:						
REFER TO RESOURCE ADVISOR MESSAGE FOR WEED WASH PROTOCOLS.						
8. Division/Group Communication Summary						
Function	Channel	RX Frequency N/W	RX Tone/NAC	TX Frequency N/W	TX Tone/NAC	Mode
SEE	BACK	FOR	COMM	PLAN		
9. Prepared By (Resource Unit Leader)			Approved By (Planning Section Chief)		Date	Time
KYLE HAUDUCOEUR			 STEVE ANDERSON FINAL		08/31/2015	2200

INCIDENT RADIO COMMUNICATIONS PLAN		Incident Name Gasquet Complex			Date/Time Prepared 08/31/2015 1900 hrs	Operational Period Date/Time 09/01/2015-09/02/2015 0600-0600 (24Hr)			
Ch #	Function	Channel Name	Assignment	RX Freq	RX Tone/NAC	TX Freq	Tx Tone/NAC	Mode Analog	Remarks
1	Command	CMD 1	All Divisions	167.1000	Tone 15 (162.2)	169.7500	Tone 15 (162.2)	A	Ship Mtn (C5)
2	Command	CMD 2	All Divisions	173.5250	Tone 15 (162.2)	163.8250	Tone 15 (162.2)	A	Gordon Mtn (C41)
3	Command	CMD 3	UNASSIGNED	000.0000	Tone 15 (162.2)	000.0000	Tone 15 (162.2)	A	
4	Backup Net	SRF ADM	All Divisions	168.1250		170.4750	Tone 12 (127.3)	A	Gordon Mtn
5	Tactical	NIFC T-5	DIVA/C/REHAB	166.7250	Tone 15 (162.2)	166.7250	Tone 15 (162.2)	A	A/C Unstaffed/Coon Fire
6	Tactical	NIFC T-6	DIV E	166.7750	Tone 15 (162.2)	166.7750	Tone 15 (162.2)	A	Bear Fire
7	Tactical	NIFC T-7	DIV G	168.2500	Tone 15 (162.2)	168.2500	Tone 15 (162.2)	A	Bear Fire
8	Tactical	NIFC T-1	DIV L	168.0500	Tone 15 (162.2)	168.0500	Tone 15 (162.2)	A	Call sign Div L/Peak & Feeder
9	Tactical	NIFC T-3	North Contingency	168.6000	Tone 15 (162.2)	168.6000	Tone 15 (162.2)	A	
10	Air to Ground	A/G-TAC	All Divisions	165.3875		165.3875		A	
11	Air to Ground	A/G-CMD	All Divisions	167.9625		167.9625		A	OPS, AIR OPS, DIVS ONLY
12	Tactical	R5 TAC 4	DIV F	166.5500	Tone 15 (162.2)	166.5500	Tone 15 (162.2)	A	Bear Fire
13	Tactical	R5 TAC 5	South Contingency	167.1125	Tone 15 (162.2)	167.1125	Tone 15 (162.2)	A	
14	Tactical	R5 TAC 6	DIV D	168.2375	Tone 15 (162.2)	168.2375	Tone 15 (162.2)	A	Coon Fire
15	EMS TAC	CALCORD	All Divisions	156.0750		156.0750	Tone 6 (156.7)	A	Medical A/G
16/20	AIR GUARD	GUARD	All Divisions	168.6250		168.6250	Tone 1 (110.9)	A	Emergency Only

Prepared by (Communications Unit)
David Paschke, COML (714) 720-5022
Incident Location
County State Latitude Longitude
W

Division/Group Assignment List (ICS 204 WF)


1. Incident Name:			3.			
GASQUET COMPLEX			Branch:		Division/Group:	
2. Operational Period: 0600 - 0600					G - BEAR FIRE	
Date/Time From: 09/01/2015 0600 TUE		Date/Time To: 09/02/2015 0600 WED				
4. Operations Personnel						
OPERATIONS CHIEF		MATTHEW CONKLIN		DIVISION/GROUP SUPERVISOR		THAD CHAVEZ 9/1 SCOTT KIZZIAR (T) 9/8
SAFETY OFFICER		P. TOMPKINS J. BATES		AIR OPS BRANCH		JOANN OVERACKER
5. Resources Assigned this Period						
Strike Team / Task Force / Resource Designator		LWD	Leader	Number Persons	Drop Off PT./Time	Pick Up PT./Time
HC1 ELK MTN IHC C-37		09/01	KYLE BETTY	20	ICP/0600	ICP/1800
HC1 SMITH RIVER IHC C-48		09/10	TIM MEMMER	21	ICP/0600	ICP/1800
ES3 S/T 4600C E-229		09/01	JAMES THORNOCK	27	ICP/0600	ICP/1800
ENG3 SIX RIVERS 312 E-398		09/10	AL GOUGHNOUR	5	ICP/0600	ICP/1800
ENG3 SIX RIVERS 12 E-313		09/05	ZACHARY FREIWALD	5	ICP/0600	ICP/1800
HEQB ADAM J ZIEGLER E-146.10		09/16		1	ICP/0600	ICP/1800
WTS2 RHC EQUIP E-232		09/02	PHIL WILLADSEN	1	ICP/0600	ICP/1800
CHIP DUSTIN R BROWN CHIPPER E-392		09/12	MIKE PERRY	1	ICP/0600	ICP/1800
FEL1 005 - STATEWIDE E-340		09/05	CEDRICK HAYDEN	2	ICP/0600	ICP/1800
FEL1 006 - STATEWIDE E-396		09/07	BLAKE HAYDEN	2	ICP/0600	ICP/1800
FAL1 NORTH ZONE FALLERS #2 O-95		09/03	BILLY BELMONT	2	ICP/0600	ICP/1800
FAL1 NORTH ZONE FALLERS #4 O-97		09/03	BILL MEADOWS	2	ICP/0600	ICP/1800
SOF2 LEE L FREEMAN O-503 (TO "F")		09/08		1		
FEMP MICHAEL PALACIOS O-468		09/05		1	ICP/0600	ICP/1800
FEMT BENNIE SIMS JR O-476		09/07		1	ICP/0600	ICP/1800
6. Control Operations/Work Assignments:						
SCOUT AND DETERMINE NEEDS FOR FIRING. CONSTRUCT DIRECT AND INDIRECT HANDLINE FROM 16N10A ROAD EAST TOWARDS DEVILS PUNCH BOWL. KEEP THE FIRE NORTH AND EAST OF THE 16N02 ROAD.						
7. Special Instructions:						
COORDINATE AND ORDER AIRCRAFT FOR WATER ONLY DROPS WITH AIR ATTACK. DO NOT FILL FROM COMMUNITY OF HIOUCHI FIRE HYDRANTS. * NO PARKING OR PILING DEBRIS ON PRESCOTT CABIN RUINS SITE. BACKHAUL ALL UNNEEDED EQUIPMENT, SUPPLIES, AND TRASH. REFER TO RESOURCE ADVISOR MESSAGE FOR WEED WASH PROTOCOLS.						
8. Division/Group Communication Summary						
Function	Channel	RX Frequency N/W	RX Tone/NAC	TX Frequency N/W	TX Tone/NAC	Mode
SEE	REVERSE	FOR	COMM	PLAN		
9. Prepared By (Resource Unit Leader)			Approved By (Planning Section Chief)		Date	Time
KYLE HAUDUCOEUR			STEVE ANDERSON		08/31/2015	2200

INCIDENT RADIO COMMUNICATIONS PLAN		Incident Name Gasquet Complex			Date/Time Prepared 08/31/2015 1900 hrs		Operational Period Date/Time 09/01/2015-09/02/2015 0600-0600 (24Hr)		
Ch #	Function	Channel Name	Assignment	RX Freq	RX Tone/NAC	TX Freq	TX Tone/NAC	Mode Analog	Remarks
1	Command	CMD 1	All Divisions	167.1000	Tone 15 (162.2)	169.7500	Tone 15 (162.2)	A	Ship Mtn (C5)
2	Command	CMD 2	All Divisions	173.5250	Tone 15 (162.2)	163.8250	Tone 15 (162.2)	A	Gordon Mtn (C41)
3	Command	CMD 3	UNASSIGNED	000.0000	Tone 15 (162.2)	000.0000	Tone 15 (162.2)	A	
4	Backup Net	SRF ADM	All Divisions	168.1250		170.4750	Tone 12 (127.3)	A	Gordon Mtn
5	Tactical	NIFC T-5	DIVA/C/REHAB	166.7250	Tone 15 (162.2)	166.7250	Tone 15 (162.2)	A	A/C Unstaffed/Coon Fire
6	Tactical	NIFC T-6	DIV E	166.7750	Tone 15 (162.2)	166.7750	Tone 15 (162.2)	A	Bear Fire
7	Tactical	NIFC T-7	DIV G	168.2500	Tone 15 (162.2)	168.2500	Tone 15 (162.2)	A	Bear Fire
8	Tactical	NIFC T-1	DIV L	168.0500	Tone 15 (162.2)	168.0500	Tone 15 (162.2)	A	Call sign Div L/Peak & Feeder
9	Tactical	NIFC T-3	North Contingency	168.6000	Tone 15 (162.2)	168.6000	Tone 15 (162.2)	A	
10	Air to Ground	A/G-TAC	All Divisions	165.3875		165.3875		A	
11	Air to Ground	A/G-CMD	All Divisions	167.9625		167.9625		A	OPS, AIR OPS, DIVS ONLY
12	Tactical	R5 TAC 4	DIV F	166.5500	Tone 15 (162.2)	166.5500	Tone 15 (162.2)	A	Bear Fire
13	Tactical	R5 TAC 5	South Contingency	167.1125	Tone 15 (162.2)	167.1125	Tone 15 (162.2)	A	
14	Tactical	R5 TAC 6	DIV D	168.2375	Tone 15 (162.2)	168.2375	Tone 15 (162.2)	A	Coon Fire
15	EMS TAC	CALCORD	All Divisions	156.0750		156.0750	Tone 6 (156.7)	A	Medical A/G
16/20	AIR GUARD	GUARD	All Divisions	168.6250		168.6250	Tone 1 (110.9)	A	Emergency Only

Incident Location
County State Latitude Longitude

Prepared by (Communications Unit)
David Paschke, COML (714) 720-5022

Division/Group Assignment List (ICS 204 WF)


1. Incident Name:			3.			
GASQUET COMPLEX			Branch:		Division/Group: L - PEAK/FEEDER FIRE	
2. Operational Period: 0600 - 0600						
Date/Time From: 09/01/2015 0600 TUE		Date/Time To: 09/02/2015 0600 WED				
4. Operations Personnel						
OPERATIONS CHIEF		MATTHEW CONKLIN		DIVISION/GROUP SUPERVISOR		DAVID WEBB JEREMIAH MENDES (T) 9/10
SAFETY OFFICER		P. TOMKINS J. BATES		AIR OPS BRANCH		JOANN OVERACKER
5. Resources Assigned this Period						
Strike Team / Task Force / Resource Designator		LWD	Leader	Number Persons	Drop Off PT./Time	Pick Up PT./Time
ENG3 BLACK HILLS 381 E-146		09/13	BRANDON SELK	5	ICP/0600	ICP/1800
ENG6 FLAGSTAFF 16 E-167		09/10	PAUL W OLTROGGE	3	ICP/0600	ICP/1800
DOZ2 WARNER E-43 (TO S. CONT)		09/01	DAN WARNER	3	ICP/0600	ICP/1800
MAST MASTICATOR KORNISH FOREST E-394		09/11	KEN WILLYARD	2	ICP/0600	ICP/1800
FAL1 BROWN O-201		09/06	DUSTIN BROWN	2	ICP/0600	ICP/1800
SOF2 LEE L FREEMAN O-503		09/08		1	ICP/0600	ICP/1800
FEMP SPENCER JOHNSON O-366		09/03		1	ICP/0600	ICP/1800
FEMT DREW KOSTAL O-372		09/03		1	ICP/0600	ICP/1800
6. Control Operations/Work Assignments:						
CONSTRUCT INDIRECT CONTROL LINES UTILIZING EXISTING ROAD SYSTEMS SOUTH OF THE FEEDER FIRE KEEP FIRE EAST OF DP-30. PATROL THE G-0 ROAD TO THE SOUTH OF THE FEEDER FIRE.						
7. Special Instructions:						
COORDINATE AND ORDER AIRCRAFT FOR <u>WATER ONLY</u> DROPS WITH AIR ATTACK. DO NOT FILL FROM COMMUNITY OF HIUCHI FIRE HYDRANTS. BACKHAUL ALL UNNEEDED EQUIPMENT, SUPPLIES, AND TRASH. CONSULT WITH READ'S ON AREA REHAB NEEDS. *FOLLOW MANAGEMENT REQUIREMENTS DIRECTION OF 8-14-15. REFER TO RESOURCE ADVISOR MESSAGE FOR WEED WASH PROTOCOLS.						
8. Division/Group Communication Summary						
Function	Channel	RX Frequency N/W	RX Tone/NAC	TX Frequency N/W	TX Tone/NAC	Mode
SEE	REVERSE	FOR	COMM	PLAN		
9. Prepared By (Resource Unit Leader)			Approved By (Planning Section Chief)		Date	Time
KYLE HAUDUCOEUR			 STEVE ANDERSON		08/31/2015	2200

INCIDENT RADIO COMMUNICATIONS PLAN		Incident Name Gasquet Complex			Date/Time Prepared 08/31/2015 1900 hrs	Operational Period Date/Time 09/01/2015-09/02/2015 0600-0600 (24Hr)			
Ch #	Function	Channel Name	Assignment	RX Freq	RX Tone/NAC	TX Freq	Tx Tone/NAC	Mode Analog	Remarks
1	Command	CMD 1	All Divisions	167.1000	Tone 15 (162.2)	169.7500	Tone 15 (162.2)	A	Ship Mtn (C5)
2	Command	CMD 2	All Divisions	173.5250	Tone 15 (162.2)	163.8250	Tone 15 (162.2)	A	Gordon Mtn (C41)
3	Command	CMD 3	UNASSIGNED	000.0000	Tone 15 (162.2)	000.0000	Tone 15 (162.2)	A	
4	Backup Net	SRF ADM	All Divisions	168.1250		170.4750	Tone 12 (127.3)	A	Gordon Mtn
5	Tactical	NIFC T-5	DIVA/C/REHAB	166.7250	Tone 15 (162.2)	166.7250	Tone 15 (162.2)	A	A/C Unstaffed/Coon Fire
6	Tactical	NIFC T-6	DIV E	166.7750	Tone 15 (162.2)	166.7750	Tone 15 (162.2)	A	Bear Fire
7	Tactical	NIFC T-7	DIV G	168.2500	Tone 15 (162.2)	168.2500	Tone 15 (162.2)	A	Bear Fire
8	Tactical	NIFC T-1	DIV L	168.0500	Tone 15 (162.2)	168.0500	Tone 15 (162.2)	A	Call sign Div L/Peak & Feeder
9	Tactical	NIFC T-3	North Contingency	168.6000	Tone 15 (162.2)	168.6000	Tone 15 (162.2)	A	
10	Air to Ground	A/G-TAC	All Divisions	165.3875		165.3875		A	
11	Air to Ground	A/G-CMD	All Divisions	167.9625		167.9625		A	OPS, AIR OPS, DIVS ONLY
12	Tactical	R5 TAC 4	DIV F	166.5500	Tone 15 (162.2)	166.5500	Tone 15 (162.2)	A	Bear Fire
13	Tactical	R5 TAC 5	South Contingency	167.1125	Tone 15 (162.2)	167.1125	Tone 15 (162.2)	A	
14	Tactical	R5 TAC 6	DIV D	168.2375	Tone 15 (162.2)	168.2375	Tone 15 (162.2)	A	Coon Fire
15	EMS TAC	CALCORD	All Divisions	156.0750		156.0750	Tone 6 (156.7)	A	Medical A/G
16/20	AIR GUARD	GUARD	All Divisions	168.6250		168.6250	Tone 1 (110.9)	A	Emergency Only

Prepared by (Communications Unit)
David Paschke, COM1 (714) 720-5022

Incident Location
County State Latitude Longitude W

Division/Group Assignment List (ICS 204 WF)

1. Incident Name:			3.			
GASQUET COMPLEX			Branch:		Division/Group:	
2. Operational Period: 0600 - 0600					NORTH CONTINGENCY	
Date/Time From: 09/01/2015 0600 TUE	Date/Time To: 09/02/2015 0600 WED					
4. Operations Personnel						
OPERATIONS CHIEF		MATTHEW CONKLIN		DIVISION/GROUP SUPERVISOR		CHIP HICKMAN MIKE PETRO (T) 9/4 CLIFF B RAMLETTE
SAFETY OFFICER		P. TOMPKINS J. BATES		AIR OPS BRANCH		JOANN OVERACKER
5. Resources Assigned this Period						
Strike Team / Task Force / Resource Designator		LWD	Leader	Number Persons	Drop Off PT./Time	Pick Up PT./Time
HC21 HAPPY CAMP C-34		09/01	JESSE PARRY	19	ICP/0600	ICP/1800
ENG6 FIRESTORM E-414		09/13	CHRIS SPRAGUE	3	ICP/0600	ICP/1800
TFLD TIM BRADLEY(O-588) / DALE MIDDLETON(O-343)		09/12		1	ICP/0600	ICP/1800
DOZ2 ROEN 9481 E-90		09/02	PAUL ROEN	1	ICP/0600	ICP/1800
DOZ2 A TEAM 1 E-127		09/09	PETE GIRARONO	4	ICP/0600	ICP/1800
SKG3 UNDERHILL 1 W/ TRSPT E-112		09/06	JOE BRADBURY	2	ICP/0600	ICP/1800
SKG3 CLEARWATER FIRE E-155		09/11	ED URICK	1	ICP/0600	ICP/1800
MAST MCKELLAR E-400		09/12	DOUG MCKELLAR	1	ICP/0600	ICP/1800
GRD MOODY ROAD GRADER E-403		09/11	JACK MITCHELL	2	ICP/0600	ICP/1800
WTS1 WATER TENDER - RICKY LOGUE E-406		09/11	ALAN WHARFF	1	ICP/0600	ICP/1800
WTS2 V&P SERVICES E-139		09/06	VICTOR KNIGHT	1	ICP/0600	ICP/1800
FAL1 FALLER SHAULIS O-306		09/01	RANDY SHAULIS	2	ICP/0600	ICP/1800
FAL1 MCKELLER TREE O-202		09/04	DOUG MCKELLAR	2	ICP/0600	ICP/1800
SOFR MICHAEL OLDER(O-528) / MITCHEL DECOTEAU(O-436)		09/09		1	ICP/0600	ICP/1800
FEMP JOHN IRELAND O-474		09/07		1	ICP/0600	ICP/1800
FOBS FRANK BAKER O-333		09/02		1		
FEMT DON McLAUGHLIN O-469						
6. Control Operations/Work Assignments:						
ASSIST KLAMATH AND SIX RIVERS NATIONAL FOREST WITH IA RESPONSE WITHIN THE TFR AREA. SCOUT AND BUILD CONTINGENCY LINES IN AREAS SURROUNDING THE BEAR FIRE. ASSIST ANY DIVISIONS OPERATION IF FIRE BEHAVIOR WARRANTS.						
7. Special Instructions:						
BACKHAUL ALL UNNEEDED EQUIPMENT, SUPPLIES, AND TRASH. REFER TO RESOURCE ADVISOR MESSAGE FOR WEED WASH PROTOCOLS.						
8. Division/Group Communication Summary						
Function	Channel	RX Frequency N/W	RX Tone/NAC	TX Frequency N/W	TX Tone/NAC	Mode
SEE	REVERSE	FOR	COMM	PLAN		
9. Prepared By (Resource Unit Leader)			Approved By (Planning Section Chief)		Date	Time
KYLE HAUDUCOEUR			 STEVE ANDERSON		08/31/2015	2200

INCIDENT RADIO COMMUNICATIONS PLAN		Incident Name Gasquet Complex		Date/Time Prepared 08/31/2015 1900 hrs	Operational Period Date/Time 09/01/2015-09/02/2015 0600-0600 (24Hr)
---	--	---	--	--	---

Ch #	Function	Channel Name	Assignment	RX Freq	RX Tone/NAC	TX Freq	TX Tone/NAC	Mode Analog	Remarks
1	Command	CMD 1	All Divisions	167.1000	Tone 15 (162.2)	169.7500	Tone 15 (162.2)	A	Ship Mtn (C5)
2	Command	CMD 2	All Divisions	173.5250	Tone 15 (162.2)	163.8250	Tone 15 (162.2)	A	Gordon Mtn (C41)
3	Command	CMD 3	UNASSIGNED	000.0000	Tone 15 (162.2)	000.0000	Tone 15 (162.2)	A	
4	Backup Net	SRF ADM	All Divisions	168.1250		170.4750	Tone 12 (127.3)	A	Gordon Mtn
5	Tactical	NIFC T-5	DIVA/C/REHAB	166.7250	Tone 15 (162.2)	166.7250	Tone 15 (162.2)	A	A/C Unstaffed/Coon Fire
6	Tactical	NIFC T-6	DIV E	166.7750	Tone 15 (162.2)	166.7750	Tone 15 (162.2)	A	Bear Fire
7	Tactical	NIFC T-7	DIV G	168.2500	Tone 15 (162.2)	168.2500	Tone 15 (162.2)	A	Bear Fire
8	Tactical	NIFC T-1	DIV L	168.0500	Tone 15 (162.2)	168.0500	Tone 15 (162.2)	A	Call sign Div L/Peak & Feeder
9	Tactical	NIFC T-3	North Contingency	168.6000	Tone 15 (162.2)	168.6000	Tone 15 (162.2)	A	
10	Air to Ground	A/G-TAC	All Divisions	165.3875		165.3875		A	
11	Air to Ground	A/G-CMD	All Divisions	167.9625		167.9625		A	OPS, AIR OPS, DIVS ONLY
12	Tactical	R5 TAC 4	DIV F	166.5500	Tone 15 (162.2)	166.5500	Tone 15 (162.2)	A	Bear Fire
13	Tactical	R5 TAC 5	South Contingency	167.1125	Tone 15 (162.2)	167.1125	Tone 15 (162.2)	A	
14	Tactical	R5 TAC 6	DIV D	168.2375	Tone 15 (162.2)	168.2375	Tone 15 (162.2)	A	Coon Fire
15	EMS TAC	CALCORD	All Divisions	156.0750		156.0750	Tone 6 (156.7)	A	Medical A/G
16/20	AIR GUARD	GUARD	All Divisions	168.6250		168.6250	Tone 1 (110.9)	A	Emergency Only

Prepared by (Communications Unit)
 David Paschke, COML (714) 720-5022

Incident Location
 County State Latitude Longitude
 N Longitude W

Division/Group Assignment List (ICS 204 WF)

1. Incident Name:			3.			
GASQUET COMPLEX			Branch:		Division/Group:	
2. Operational Period: 0600 - 0600					SOUTH CONTINGENCY	
Date/Time From: 09/01/2015 0600 TUE			Date/Time To: 09/02/2015 0600 WED			
4. Operations Personnel						
OPERATIONS CHIEF		MATTHEW CONKLIN		DIVISION/GROUP SUPERVISOR		
				RAY TORRES 9/4 JEFF CLEEK (T) 9/9		
SAFETY OFFICER		P. TOMPKINS J.BATES		AIR OPS BRANCH		
				JOANN OVERACKER		
5. Resources Assigned this Period						
Strike Team / Task Force / Resource Designator	LWD	Leader		Number Persons	Drop Off PT./Time	Pick Up PT./Time
ES3 3616C E-363	09/08	JORDAN SWICK (T)		27	ICP/0600	ICP/1800
ENG3 PASO 3110 E-160	09/09	GREGORY G GRISWOULD		3	ICP/0600	ICP/1800
ENG3 RAPID CITY 3-1 E-145	09/10	JOSH EDWARD LANGE		4	ICP/0600	ICP/1800
ENG3 TIMBER MESA 7213 E-143	09/12	JERROD AMATOR		3	ICP/0600	ICP/1800
ENG3 SIX RIVERS E - 351 E-380	09/12	NOLAN REYNOLDS		5	ICP/0600	ICP/1800
ENG6 LAKE DILLON 8 E-150	09/09	DENNIS JACKSON		3	ICP/0600	ICP/1800
GRD BEN'S TRUCK ROAD GRADER E-404	09/12	GREG MCCARTY		2	ICP/0600	ICP/1800
WTS2 DUDLEY'S E-136	09/08	DON GUICE		1	ICP/0600	ICP/1800
WTS2 TRAYNHAM TRUCKING E-137	09/08	DAVE DAMON		1	ICP/0600	ICP/1800
SKG4 L & L EXCAVATING W/ TRSPT E-111	09/08	SHANE NODINE		2	ICP/0600	ICP/1800
DOZ2 FISK'S TREE E-91	09/04	RICK ANDERSON		1	ICP/0600	ICP/1800
FAL1 VOLCANO CREEK O-305	09/01	MATT FERRAL		2	ICP/0600	ICP/1800
SOF2 GREG TOLL O-416	09/04			1	ICP/0600	ICP/1800
FEMP ROD POTTS O-368	09/03			1	ICP/0600	ICP/1800
FEMT MARK FISCHER O-370	09/03			1	ICP/0600	ICP/1800
6. Control Operations/Work Assignments:						
ASSIST KLAMATH AND SIX RIVERS NATIONAL FOREST WITH IA RESPONSE WITHIN THE TFR AREA. SCOUT AND BUILD CONTINGENCY LINES IN AREAS SURROUNDING THE PEAK FIRE. ASSIST ANY DIVISIONS OPERATION IF FIRE BEHAVIOR WARRANTS.						
7. Special Instructions:						
BACKHAUL ALL UNNEEDED EQUIPMENT, SUPPLIES, AND TRASH. REFER TO RESOURCE ADVISOR MESSAGE FOR WEED WASH PROTOCOLS.						
8. Division/Group Communication Summary						
Function	Channel	RX Frequency N/W	RX Tone/NAC	TX Frequency N/W	TX Tone/NAC	Mode
SEE	REVERSE	FOR	COMM	PLAN		
9. Prepared By (Resource Unit Leader)			Approved By (Planning Section Chief)		Date	Time
KYLE HAUDUCOEUR			STEVE ANDERSON		08/31/2015	2200


INCIDENT RADIO COMMUNICATIONS PLAN		Incident Name Gasquet Complex		Date/Time Prepared 08/31/2015 1900 hrs	Operational Period Date/Time 09/01/2015-09/02/2015 0600-0600 (24Hr)
---	--	---	--	--	---

Ch #	Function	Channel Name	Assignment	RX Freq	RX Tone/NAC	TX Freq	Tx Tone/NAC	Mode Analog	Remarks
1	Command	CMD 1	All Divisions	167.1000	Tone 15 (162.2)	169.7500	Tone 15 (162.2)	A	Ship Mtn (C5)
2	Command	CMD 2	All Divisions	173.5250	Tone 15 (162.2)	163.8250	Tone 15 (162.2)	A	Gordon Mtn (C41)
3	Command	CMD 3	UNASSIGNED	000.0000	Tone 15 (162.2)	000.0000	Tone 15 (162.2)	A	
4	Backup Net	SRF ADM	All Divisions	168.1250		170.4750	Tone 12 (127.3)	A	Gordon Mtn
5	Tactical	NIFC T-5	DIVA/C/REHAB	166.7250	Tone 15 (162.2)	166.7250	Tone 15 (162.2)	A	A/C Unstaffed/Coon Fire
6	Tactical	NIFC T-6	DIV E	166.7750	Tone 15 (162.2)	166.7750	Tone 15 (162.2)	A	Bear Fire
7	Tactical	NIFC T-7	DIV G	168.2500	Tone 15 (162.2)	168.2500	Tone 15 (162.2)	A	Bear Fire
8	Tactical	NIFC T-1	DIV L	168.0500	Tone 15 (162.2)	168.0500	Tone 15 (162.2)	A	Call sign Div L/Peak & Feeder
9	Tactical	NIFC T-3	North Contingency	168.6000	Tone 15 (162.2)	168.6000	Tone 15 (162.2)	A	
10	Air to Ground	A/G-TAC	All Divisions	165.3875		165.3875		A	
11	Air to Ground	A/G-CMD	All Divisions	167.9625		167.9625		A	OPS, AIR OPS, DIVS ONLY
12	Tactical	R5 TAC 4	DIV F	166.5500	Tone 15 (162.2)	166.5500	Tone 15 (162.2)	A	Bear Fire
13	Tactical	R5 TAC 5	South Contingency	167.1125	Tone 15 (162.2)	167.1125	Tone 15 (162.2)	A	
14	Tactical	R5 TAC 6	DIV D	168.2375	Tone 15 (162.2)	168.2375	Tone 15 (162.2)	A	Coon Fire
15	EMS TAC	CALCORD	All Divisions	156.0750		156.0750	Tone 6 (156.7)	A	Medical A/G
16/20	AIR GUARD	GUARD	All Divisions	168.6250		168.6250	Tone 1 (110.9)	A	Emergency Only

Prepared by (Communications Unit)
David Paschke, COM1 (714) 720-5022

Incident Location
County State Latitude Longitude N Longitude W

Division/Group Assignment List (ICS 204 WF)

1. Incident Name:			3.			
GASQUET COMPLEX			Branch:		Division/Group:	
2. Operational Period: 0600 - 0600					REHAB GROUP	
Date/Time From: 09/01/2015 0600 TUE			Date/Time To: 09/02/2015 0600 WED			
4. Operations Personnel						
OPERATIONS CHIEF		MATTHEW CONKLIN		DIVISION/GROUP SUPERVISOR		
				BILL SANDBORG BILL EDWARDS (T) 9/8		
SAFETY OFFICER		PAUL TOMPKINS, JOHN BATES		AIR OPS BRANCH		
				JOANN OVERACKER		
5. Resources Assigned this Period						
Strike Team / Task Force / Resource Designator		LWD	Leader	Number Persons	Drop Off PT./Time	Pick Up PT./Time
HC2 HC2 NEW JERSEY C2 C-57		09/09	ROBERT J ALLEN	20	ICP/0600	ICP/1800
ENG3 TRICITY 411 E-142		09/09	ANTHONY C GRAINGER	4	ICP/0600	ICP/1800
ENG6 TIMBERLINE E-147		09/12	DAVID BREGLIA	3	ICP/0600	ICP/1800
ENG6 GRAND JUNCTION BR3 E-151		09/09	JOSH EVANS	3	ICP/0600	ICP/1800
ENG6 MOORETOWN RANCHERIA E-343		09/08	GREGORY BURLESON	4	ICP/0600	ICP/1800
DOZ2 KENS DOZER E-171		09/13	EIAN OWENS	1	ICP/0600	ICP/1800
EXCA WALBERG, INC E-57		09/09	GARY LAWLESS	2	ICP/0600	ICP/1800
FEMP JACOB SNOW O-364		09/01		1	ICP/0600	ICP/1800
FEMT ANDREW DEMETROPOLIS O-365		09/01		1	ICP/0600	ICP/1800
FEMP CHRIS SCHILLING O-586		09/14		1	ICP/0600	ICP/1800
FEMT NELS E JENSEN JR O-587		09/14		1	ICP/0600	ICP/1800
FOBS NICK KOEPENICK O-460		09/05		1	ICP/0600	ICP/1800
FOBS JASON SIEMEN (T) O-334		09/02		1	ICP/0600	ICP/1800
6. Control Operations/Work Assignments:						
BEGIN REHAB WORK IN DIV A/C FOLLOW FIRE SUPPRESSION REPAIR PLAN FOR WATER BARS						
7. Special Instructions:						
DO NOT FILL FROM COMMUNITY OF HIOUCHI FIRE HYDRANTS. BACKHAUL ALL UNNEEDED EQUIPMENT, SUPPLIES, AND TRASH. CONSULT WITH READ'S ON AREA REHAB NEEDS. REFER TO RESOURCE ADVISOR MESSAGE FOR WEED WASH PROTOCOLS.						
8. Division/Group Communication Summary						
Function	Channel	RX Frequency N/W	RX Tone/NAC	TX Frequency N/W	TX Tone/NAC	Mode
SEE	REVERSE	FOR	COMM	PLAN		
9. Prepared By (Resource Unit Leader)			Approved By (Planning Section Chief)		Date	Time
KYLE HAUDUCOEUR			 STEVE ANDERSON		08/31/2015	2200

INCIDENT RADIO COMMUNICATIONS PLAN		Incident Name Gasquet Complex		Date/Time Prepared 08/31/2015 1900 hrs	Operational Period Date/Time 09/01/2015-09/02/2015 0600-0600 (24Hr)
---	--	---	--	--	---

Ch #	Function	Channel Name	Assignment	RX Freq	RX Tone/NAC	TX Freq	TX Tone/NAC	Mode Analog	Remarks
1	Command	CMD 1	All Divisions	167.1000	Tone 15 (162.2)	169.7500	Tone 15 (162.2)	A	Ship Mtn (C5)
2	Command	CMD 2	All Divisions	173.5250	Tone 15 (162.2)	163.8250	Tone 15 (162.2)	A	Gordon Mtn (C41)
3	Command	CMD 3	UNASSIGNED	000.0000	Tone 15 (162.2)	000.0000	Tone 15 (162.2)	A	
4	Backup Net	SRF ADM	All Divisions	168.1250		170.4750	Tone 12 (127.3)	A	Gordon Mtn
5	Tactical	NIFC T-5	DIVA/C/REHAB	166.7250	Tone 15 (162.2)	166.7250	Tone 15 (162.2)	A	A/C Unstaffed/Coon Fire
6	Tactical	NIFC T-6	DIV E	166.7750	Tone 15 (162.2)	166.7750	Tone 15 (162.2)	A	Bear Fire
7	Tactical	NIFC T-7	DIV G	168.2500	Tone 15 (162.2)	168.2500	Tone 15 (162.2)	A	Bear Fire
8	Tactical	NIFC T-1	DIV L	168.0500	Tone 15 (162.2)	168.0500	Tone 15 (162.2)	A	Call sign Div L/Peak & Feeder
9	Tactical	NIFC T-3	North Contingency	168.6000	Tone 15 (162.2)	168.6000	Tone 15 (162.2)	A	
10	Air to Ground	A/G-TAC	All Divisions	165.3875		165.3875		A	
11	Air to Ground	A/G-CMD	All Divisions	167.9625		167.9625		A	OPS, AIR OPS, DIVS ONLY
12	Tactical	R5 TAC 4	DIV F	166.5500	Tone 15 (162.2)	166.5500	Tone 15 (162.2)	A	Bear Fire
13	Tactical	R5 TAC 5	South Contingency	167.1125	Tone 15 (162.2)	167.1125	Tone 15 (162.2)	A	
14	Tactical	R5 TAC 6	DIV D	168.2375	Tone 15 (162.2)	168.2375	Tone 15 (162.2)	A	Coon Fire
15	EMS TAC	CALCORD	All Divisions	156.0750		156.0750	Tone 6 (156.7)	A	Medical A/G
16/20	AIR GUARD	GUARD	All Divisions	168.6250		168.6250	Tone 1 (110.9)	A	Emergency Only

Prepared by (Communications Unit)
 David Paschke, COM1 (714) 720-5022
 Incident Location: County State Latitude Longitude N Longitude W

INCIDENT RADIO COMMUNICATIONS PLAN		Incident Name Gasquet Complex		Date/Time Prepared 08/31/2015 1900 hrs		Operational Period Date/Time 09/01/2015-09/02/2015 0600-0600 (24Hr)			
Ch #	Function	Channel Name	Assignment	RX Freq	RX Tone/NAC	TX Freq	TX Tone/NAC	Mode Analog	Remarks
1	Command	CMD 1	All Divisions	167.1000	Tone 15 (162.2)	169.7500	Tone 15 (162.2)	A	Ship Mtn (C5)
2	Command	CMD 2	All Divisions	173.5250	Tone 15 (162.2)	163.8250	Tone 15 (162.2)	A	Gordon Mtn (C41)
3	Command	CMD 3	UNASSIGNED	000.0000	Tone 15 (162.2)	000.0000	Tone 15 (162.2)	A	
4	Backup Net	SRF ADM	All Divisions	168.1250		170.4750	Tone 12 (127.3)	A	Gordon Mtn
5	Tactical	NIFC T-5	DIVA/C/REHAB	166.7250	Tone 15 (162.2)	166.7250	Tone 15 (162.2)	A	A/C Unstaffed/Coon Fire
6	Tactical	NIFC T-6	DIV E	166.7750	Tone 15 (162.2)	166.7750	Tone 15 (162.2)	A	Bear Fire
7	Tactical	NIFC T-7	DIV G	168.2500	Tone 15 (162.2)	168.2500	Tone 15 (162.2)	A	Bear Fire
8	Tactical	NIFC T-1	DIV L	168.0500	Tone 15 (162.2)	168.0500	Tone 15 (162.2)	A	Call sign Div L/Peak & Feeder
9	Tactical	NIFC T-3	North Contingency	168.6000	Tone 15 (162.2)	168.6000	Tone 15 (162.2)	A	
10	Air to Ground	A/G-TAC	All Divisions	165.3875		165.3875		A	
11	Air to Ground	A/G-CMD	All Divisions	167.9625		167.9625		A	OPS, AIR OPS, DIVS ONLY
12	Tactical	R5 TAC 4	DIV F	166.5500	Tone 15 (162.2)	166.5500	Tone 15 (162.2)	A	Bear Fire
13	Tactical	R5 TAC 5	South Contingency	167.1125	Tone 15 (162.2)	167.1125	Tone 15 (162.2)	A	
14	Tactical	R5 TAC 6	DIV D	168.2375	Tone 15 (162.2)	168.2375	Tone 15 (162.2)	A	Coon Fire
15	EMS TAC	CALCORD	All Divisions	156.0750		156.0750	Tone 6 (156.7)	A	Medical A/G
16/20	AIR GUARD	GUARD	All Divisions	168.6250		168.6250	Tone 1 (110.9)	A	Emergency Only

Prepared by (Communications Unit)
 David Paschke, COM1 (714) 720-5022
 Incident Location
 County State Latitude Longitude
 W

AIR OPERATIONS SUMMARY

PREPARED BY: Brad Joos

PREPARED: Date/Time: 08/31/2015 1700

1. INCIDENT NAME: Gasquet Complex		2. OPERATIONAL PERIOD DATE: 09/1/2015		START TIME: 0830 END TIME: 2030		SUNRISE: 0638 SUNSET: 1958	
3. REMARKS Erratic winds. Possible smoke concerns. Low wires, cables, power lines. Divisions, contact Helibase for all aviation needs, include coordinates of possible helispot/unimproved landing locations. <i>Track all retardant usage and location used, map in ops tent</i> Do not dip from lakes near 41° 35.00 x 123° 43.00 Coon IP 41° 45.78 X 123° 57.70 9,000' Bear IP 41° 57.18 X 123° 43.65 6,000' Six Rivers Disp. Air Desk 707.726.1266		Cave HB Gate Code 10155#		4. MEDEVAC 988B @ICP H -512 @ Cave Junction H-825 CNG Hoist 24hr @ Redding Coast Guard Helo @ Humboldt Bay		5. TFR: 5/8036 Radius: 13 NM Altitude: 9500 MSL CenterPoint: N 41° 44.25 W 123° 47.00 Freq: 128.0750 Illinois Valley Tower Freq: 133.275	

6. PERSONNEL	Phone	7. FREQUENCIES		AM	FM	8. FIXED-WING	# Avail / Type/ Make-Model / FAA N# / Base(s)
		AIR/AIR FW:	AIR/AIR RW:				
AOBD: Jo Ann Overacker	209-559-1617			128.0750	166.4500	Airtankers:	
ASGS:						Lead planes:	
ATGS: Mark Nunez	805-895-6620	AIR/GROUND CMD:			167.9625	AT Base:	
ATGS: Dave Phillips	209.770.0904	AIR/GROUND TAC:			165.3875		
		COMMAND: RX:			167.1000		
		TX:			169.7500		
					Tone 15 162.2		
Cave HEB1: Bryan Johnson	530-394-8107	DECK:			163.100	ATGS Aircraft:	AA-07 N586DV Nunez @ Redding ATB A- N57112 Phillips @Redding ATB A-109
Ward helibase: Justin Buckbee	530.277.6724	AIR GUARD:			168.6250		ICL, Joe Hart, 208-699-1166 A-26
HMGB(t): Kenon Smith	925.588.1326				Tx Tone: 110.9		Cave- HOS Trlr., E-2, Raechel, 208.569.7476 Cave- 49er WT, E-41 Dave Sanders 209.470.4354 Cave- WT, E-233 Gifford Tallmadge 530.354.6470 Cave- Crash Rescue, E-410 Kamron 541-415-1175 Cave Helibase 541.592.2852, FAX 541.592.3798
HT-702 MGR: Kuntz							
H-512 MGR: Bryan Johnson	530.394.8107						

9. HELICOPTERS:													
FAA N#	TY	MAKE/MODEL	BASE	AVAILABLE	START	REMARKS	FAA N#	TY	MAKE/MODEL	BASE	AVAILABLE	START	REMARKS
HT-702	1	S-61	Cave	0730	0830	A-78							
H-512	2	Bell 212	Cave	0730	0830	A-42, Plumas							
988B	3	Bell L4	Ward Field	0730	0830	A-28					TBA		IR Flight

10. TASK/MISSION/ASSIGNMENT (Type/Function includes: Air Tactical, Retardant, Recon, Personnel Transport, Water Dropping, S&R, etc.)				
TYPE/FUNCTION	NAME OF PERSONNEL OR CARGO (if applicable) OR INSTRUCTIONS FOR TACTICAL AIRCRAFT	MISSION START	FLY FROM	FLY TO
Bucket drops per request	Division Sup. To request and coordinate with Air Attack or helibase.			
Recon Flights	To be approved by OPS or AOB			
Cargo / Sling	Per Request from Division Sups, all sling loads / crew shuttles Potential missions, check with AOB prior to mission - H-5 hose sling out.			
Dip Sites: Assign Managers to sites.	<u>Island</u> 41° 45.580 X 123° X 41.790 <u>Whiskey</u> 41° 39.213 X 123° 49.303			
TREATED DIP SITES: Assign Mgrs to sites.	<u>Bear</u> : 41° 50.487 X 123° 46.359 <u>Feeder</u> : 41° 36.831 X 123° 51.810 <u>Tri Dip</u> : 41° 55.568 X 123° 44.718 (Chlorine bleach 1 gal to 1,000 H ₂ O)			
DIP SITES: Assign Managers to sites	<u>Riverhouse (I)</u> : 41° 44.150 X 123° 59.02 <u>Devil's Punchbowl (C)</u> : 41° 48.168 X 123° 40.306 <u>Horseshoe (I)</u> : 41° 46.140 X 124° 00.080 <u>Sanger Lk. (C)</u> 41° 54.1090 X 123° 38.850			
Dip Site Support Equip.	Tri Dip: WT E-335 John McGary 530.925.3544; Berthoud Engine E-144 720.934.4011; 6 pumpkins, 3 MK3, Feeder Dip has ICL pumpkin and fittings that need to be returned.			
HELISPOTS:	<u>H-1</u> : 41° 45.843 X 123° 56.290 <u>H-2</u> : 41° 50.577 X 123° 46.392 <u>H-3</u> : 41° 44.098 X 123° 57.181 <u>H-4</u> : 41° 48.139 X 123° 44.656 <u>H-5</u> : 41° 44.204 X 123° 58.349 <u>H-7</u> : 41° 45.617 X 123° 59.649			
HELISPOTS:	<u>H-6</u> : 41° 52' 53.8" X 123° 44' 58.8"			
Ward Field (Gasquet Airport)	41° 50.735 X 123° 59.0866 356 ft elevation, Identifier: 009			
Cave Helibase (Illinois Valley airport)	42° 6.216 X 123° 40.945 1,394 ft elevation, Identifier: 3S4			
Nickowitz Fire Freq's	Air to Air FW 164.7500 Air to Air RW 126.075			
Nickowitz Air Ops: Glen Dietz 530-627-3491	Air to Ground 164.8625 Command 2 173.0375 Rx, 167.3250 Tx Tone 127.3			
Nickowitz Fire FAX 530-627-3401				
Sawtooth Fire	41° 36.572 X 123° 42.451			

SAFETY MESSAGE – GASQUET COMPLEX
Tuesday September 1st, 2015 0600-1800

Current Fire Stats

National PL5 5

Initial attack activity

Light (98 new fires)

Large incidents 0

Large fires contained 2

Uncontained Lg. fires 69

Area CMD teams out 2

NIMOs out 0

Type 1's out 13

Type 2's out 28

So Cal Team 2

Paul Tompkins SOF2-
619-889-7533

John Bates SOF2- 619-
933-3350




Major Hazards

- **TEAM TRANSITION – Central Coast IMT to So. Cal. 2 IMT**
- Indirect line construction
- Direct line construction
- Increased fire behavior
- Snags – rain has loosened soil - **IRPG P.22,23**
- Rocks – will continue to roll down-Stay Alert
- Air Operations – stay clear of drop area
- Driving – steep and winding roads
- Heavy equipment operations

Transition

As you transition with the new team things may be different or the same. Make sure you understand your assignment. If something isn't clear, stop and ask for clarification. Remember, So Cal Team 2 has been here before. They laid out a solid plan for us and we believe we carried it out and are handing them back a very good plan. What ever team you work for, your safety is the highest priority. Have a safe assignment.

Gasquet Complex / September 1, 2015 ANALYSIS (ICS 215a)

DIV	HAZARDOUS ACTIONS / CONDITIONS	MITIGATIONS / WARNINGS / REMEDIES
ALL	Hazard Trees	Follow hazard tree safety guidelines IRPG P.22,79 Post lookouts, use a spotter in mop up areas Don't park under or near trees Establish trigger points to disengage Hazard zone is 2.5 diameter of tree
L G E F	Downhill Line Construction	IRPG P.9,78 Conducted only as a last resort, poor footing likely Direct line when possible Decision made after proposed line is scouted by supervisor Coordinate LCES for all parties involved Line will not be next to a chute, must be anchored
G E L F	Direct line construction Under-slung line	Ensure escape routes and safety zones Post lookouts Maintain crew spacing Flag snags and avoid Watch for rolling material
L F NC REHB	Heavy equipment operation	Ensure communication is established with operation Use hand signals if needed Maintain 50'-100' exclusion area around equipment and increase to 1.5 times height of timber Use a spotter when backing Avoid working below heavy equipment operations
ALL	Driving	Keep speeds at or below posted speed limit. Use headlights at all times Use back up personnel and chock blocks Avoid distractions, maintain spacing if multiple vehicles Always use seatbelts
NC SC E	Indirect line construction	Post lookouts, identify escape routes and safety zones (IRPG pg. 7). Review "Strategy/Indirect Attack" (IRPG pg. 77,78). Establish trigger points
E G F NC SC	Steep terrain, rolling debris	IRPG P.6 Maintain spacing on the line, 8' to 10' Do not work above personnel Call out any object that rolls out, loudly Evaluate the need to place people in difficult in terrain
E F G L	Chain saw operations	Follow Hazard Tree safety guidelines IRPG P.22 Plan your cuts and use spotters Step back, pause and see if your cut is going as planned Always use all of your safety gear Stay alert for wind changes
F G W	Aircraft operations	Keep personnel out of drop zones. Use air-to-ground frequency to communicate with aircraft. Use clear, concise statements when directing aircraft. Use clock directions from pilot's perspective. Don't engage in "heli-mopping". Eliminate unnecessary pilot exposure
	INCREASED FIRE BEHAVIOR	Watch for an increase in fire behavior along with winds Post lookouts at all times and develop trigger points to leave the line for safety zone.
	DATE PREPARED \ TIME PREPARED: 9-1-15, 1630	OPERATIONAL PERIOD 0600-1800 – 9-1-15 Prepared by; Tom Zeulner SOF2, Rick Bertram SOF2 t 

MEDICAL PLAN ICS 206	1. INCIDENT NAME	2. DATE PREPARED	3. TIME PREPARED	4. OPERATIONAL PERIOD
	Gasquet Complex	08/31/2015	1600	09/01/2015 – 0600/0600

5. INCIDENT MEDICAL AID STATIONS			
MEDICAL AID STATIONS	LOCATION	PARAMEDICS	
		YES	NO
Medical Unit – Frontline (Staffed 24hrs)	Base Camp	X	

6. TRANSPORTATION				
A. AIR AMBULANCES				
NAME	LOCATION	PHONE	PARAMEDICS	
			YES	NO
All Airship Requests: Fortuna Dispatch		707-726-1266		
		707-726-1280		

B. GROUND AMBULANCES & REM TEAMS			
NAME	LOCATION	PARAMEDICS	
		YES	NO
Hoopaa Ambulance SLO Squad 1	Base Camp	X	
REM 1 REM 2	Division Assignments		X

7. HOSPITALS								
NAME	ADDRESS	TRAVEL TIME		PHONE	HELIPAD		BURN CTR	
		AIR	GRND		YES	NO	YES	NO
Sutter Coast Hospital – Level 4	800 Washington Bl., Crescent City	N/A	25 Min	(707) 464-8888 (ER)		X		X
Mercy Medical Center Level 3	914 Pine Street, Mount Shasta, CA N41 19.14 x W122 23.97	45 Min	4.5 Hr	(530) 926-9360 (ER)	X			X
Rogue Valley Medical L2 Trauma / STEMI / Stroke	2825 Barnett Road, Medford, OR N42 19.092 x W122 49.833	30 Min	2 Hr	(541) 789-7132 (ER)	X			X
UC Davis Medical Center Level 1: Trauma / Burn	2315 Stockton Blvd. Sacramento CA N38 33.2907 x W121 27.3771	2 Hr	7 Hr	(916) 734-3790 (ER) (916) 734-3636 (Burn)	X		X	

8. MEDICAL EMERGENCY PROCEDURES

LINE MEDICAL EMERGENCY DAY/NIGHT PLAN:

Crew Supervisor to contact Division Supervisor/Operations with patient complaint, condition and location.

Division Supervisor/Operations contacts Communication:


- Division Supervisor or *POC to use "Medical Radio Report" worksheet on next page
- Division Supervisor or *POC will run medical emergency on command channel
- Communications contacts Medical Unit Leader on Command channel or (cell phone, list number)
- Medical Unit Leader position will be responsible for:
 1. Go to incident Communications location.
 2. Ensure Communications dispatches appropriate ground/air transport resources.
 3. Notify receiving hospital of injury status.
 4. Develop primary and contingency transport plan
 5. Notify Safety, Logistics and Operations

CAMP MEDICAL EMERGENCY 24 HOUR PLAN :

Contact incident Communications with patient complaint/condition and location, via LOGs Net or Command frequency as needed

- Medical Unit Leader will ensure contacts made to:
 - Safety
 - Logistics
 - Operations
- Medical Unit Leader will:
 1. Contact incident Communications to dispatch ground/air transport resources.
 2. Notify receiving hospital of injury status.
 3. Develop primary and contingency transport plan.

*POC (Point of Contact)

ICS 206	9. PREPARED BY: (Medical Unit Leader)	10. REVIEWED BY: (Safety Officer)
	Tye Johnson MEDL-t 	(949) 648-9859

Medical Radio Report Worksheet

-----Initial Radio Report (on Command Channel)-----

Your Identifier (person of contact (POC)) & Division _____

DECLARE: Medical Emergency (Clear Frequency) or Non-emergency Medical transport needed

Declare Level of Severity By Following Color:

Red: (difficulty breathing, major blood loss, chest pain, obvious fracture, penetrating object, 3rd degree burn any size, etc)

Yellow: (possible fracture, significant trauma, bleeding not easily controlled with pressure, 2nd degree burn, etc...)

Green: (bleeding easily controlled with pressure, minor sprain, general sickness, 1st degree burn, etc...)

-----**(Break)**-----

Location _____

Situation / Mechanism _____

Any special equipment required _____

Number of injured _____ Type of injuries _____

Suggested transport method: Ground Ambulance Helicopter Vehicle

Closest pick up point (Lat \ Long, Drop Point, Helispot) _____

Is the patient alert? Y / N Resp. _____ Pulse _____ BP _____ Weight _____

Patient Agency/Module Identifier (No Names) _____

Medical History/Allergies _____

	Communication Unit Protocol	Notes
Red	Communication Unit <i>will</i> declare all non-emergency radio traffic to stop. Radio traffic restricted to POC, On Scene IC, or Medical Personnel.	2014 IRPG Triage Page 106 <i>Air Transport will be initiated based on size up report until cancelled by Incident Line Medic on scene</i>
Yellow	Communication Unit <i>may</i> declare all non-emergency radio traffic to stop based on complexity of incident.	<i>Air Transport will be initiated based on size up report until cancelled by Incident Line Medic on scene</i>
Green	Normal radio traffic permitted unless declared otherwise.	Ground ambulance transport will be initiated unless cancelled by Incident Line Medic

If air or ground ambulance is DELAYED:

Transport patient to rendezvous with Ambulance. Re-route EMS helicopter to rendezvous point as appropriate.

If Declaring a “Medical Emergency” or “Incident within Incident”

The closest DIVS or designee respond to manage the incident and will be the Point of Contact (POC). They are responsible for giving an accurate size up, ensuring scene safety, setting priorities and initiating an appropriate response. The closest Safety Officer and Line EMS will respond to the scene to assist the Branch Director / DIVS or POC. Secure site and begin initial investigation when situation is stabilized.

Resource Advisors Message

Gasquet Complex

Vehicles traveling from the Peak, Feeder, or Coon Fires to the Bear Fire, **MUST** go through weed wash prior to traveling to the Bear Fire. Vehicles traveling from base camp to any fire on the complex and back to camp do not need to weed wash until leaving the incident. As standard protocol, all vehicles must go through weed wash upon arrival at incident.

Fish screens need to be used for water withdrawal, including portable pumps. Screens are available at Supply.

Weed washing station is located at the fuel station. Weed washing is required upon arrival and demobilization for all vehicles traveling to the fire areas.

Water Treatment for Port Orford Cedar Infection

- Treat water from **all** water sources as follows:
 - 1 gal bleach to 1000 gal water
- Do **NOT** use bleach-treated water to make retardant

Dozer Usage

- All new dozer lines or safety zones need to have archeological surveys prior to ground disturbance
- Where possible, dozer lines should use existing roads or skid trails

Please stay on roads or already disturbed sites

Do not drive in meadow areas

Limit snag falling if not needed for safety or line protection

Direct any questions regarding Natural Resources through your Division Supervisor.

Appendix A

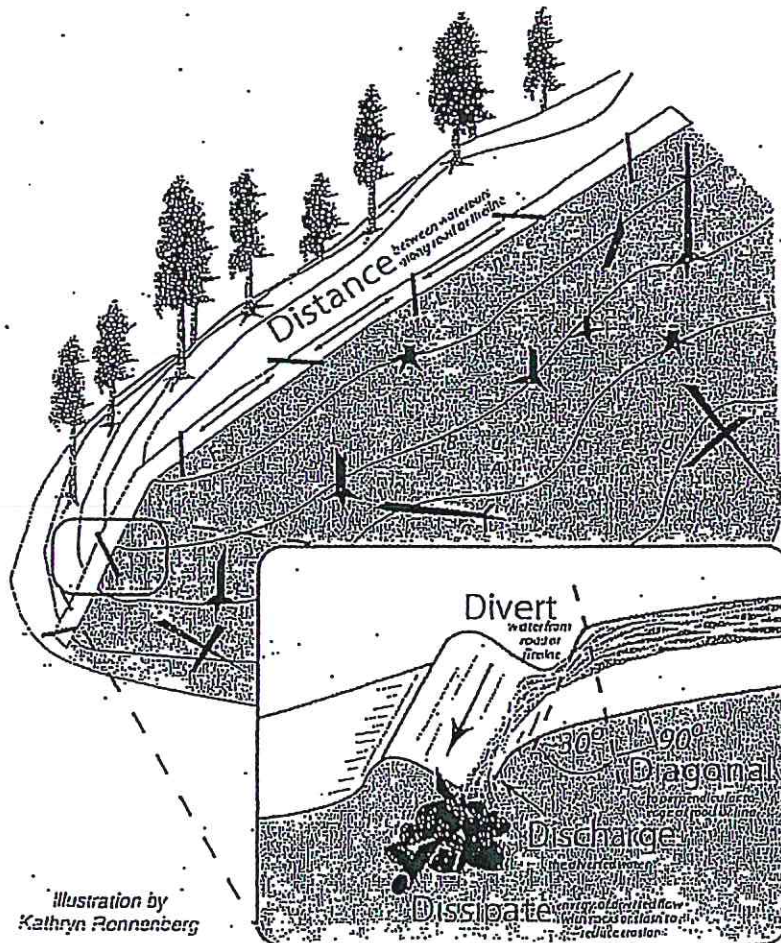
Effective Waterbars

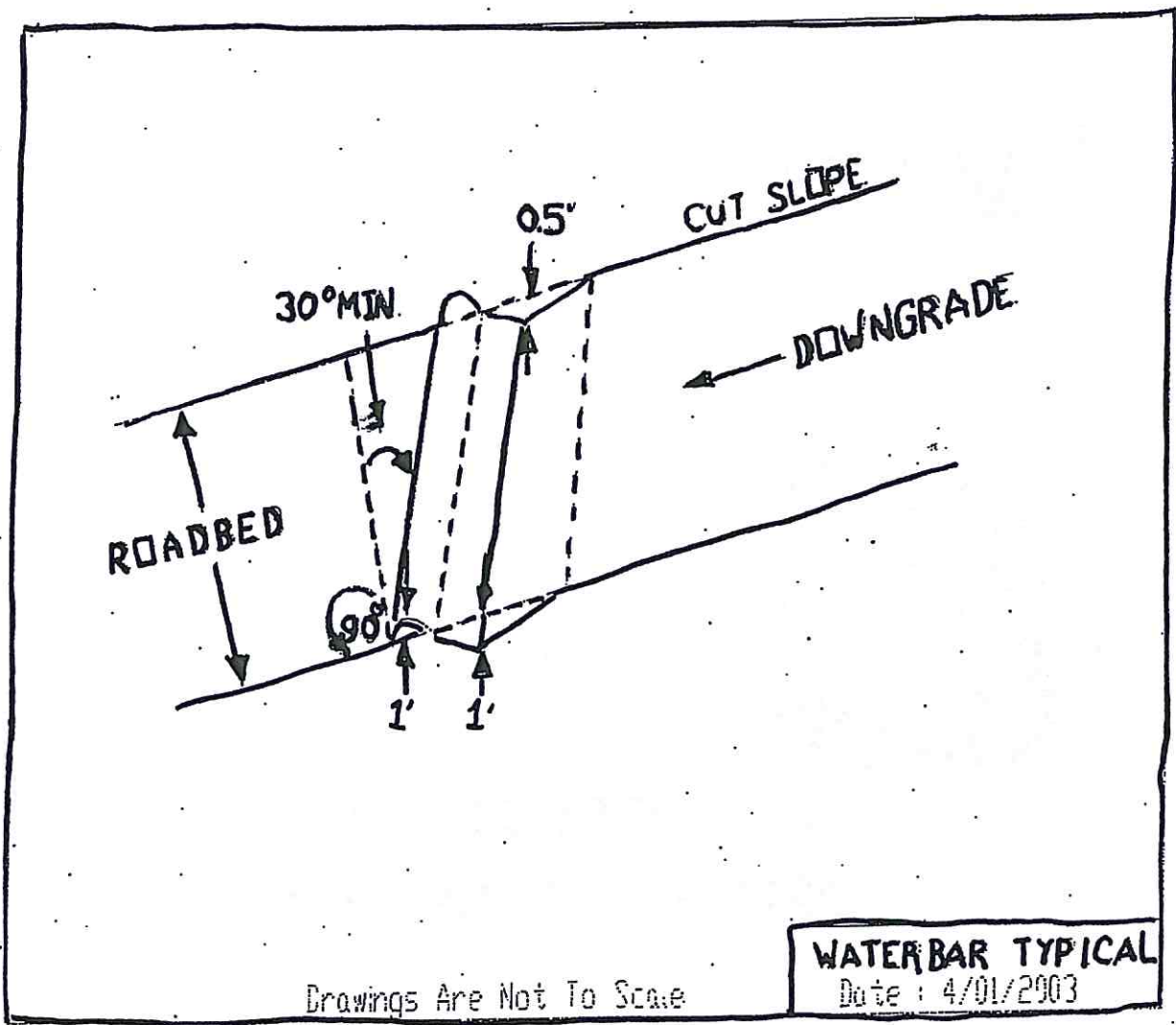
When locating and building water bars, place them the right **distance** apart, at a **diagonal** to the fireline, so that they **divert**, then **discharge**, then **dissipate** the energy of the flowing water. Be sure to make them deep enough so they'll be durable, and that soil does not block the water bar outlet.

Recommended spacing for waterbars on firelines.

Fireline slope %	Maximum Distance Apart (feet)
1 - 5	200
6 - 20	125
21 - 40	60
41 - 60	40
>60	25

Waterbars should be at least 2 pulaski (4-6 inches) widths wide and 12-24 inches high for handlines.







Human Resources Message



ALCOHOL AND NON-PRESCRIPTION DRUG-FREE INCIDENT



The incident Human Resources Specialist (HRSP) is Alan Seago, (707) 315-6537. The HRSP Trainee is Sunny Santos, (707) 562-8659. We share a trailer with the Finance Section Chief and the CTSP computer specialists, across from the trailer occupied by the IC and the Liaison personnel.

Incident Trainee / Trainer Data Worksheet

PLEASE PRINT LEGIBLY!

A: Trainee Data

Trainee Name: _____ Cell Phone # _____
 Trainee Position: _____ Order Number (E, O, C, A) ____--_____
 State Abr. ____ + 3 Letter Designator _____ Agency Type: Federal State Local
 USFS BLM BIA FWS DOD NWS NPS Date Assigned: ____--____--_____
 Ordered as a Trainee for the incident? Yes No Ordered as a PRIORITY trainee? Yes No

**Person's name and title that is responsible for tracking your qualifications:
 (Where do you want the packet mailed to?)**

Name: _____ Title: _____ Home Unit: _____
 Agency Address: _____ City: _____
 State: _____ Zip: _____ Phone Number: () _____--_____

B. Trainee Prerequisites

YES NO

- | | | |
|--|-----------------------|-----------------------|
| 1. Possesses valid Red Card or agency certification card? | <input type="radio"/> | <input type="radio"/> |
| 2. Trainee has a proper agency initiated position task book? | <input type="radio"/> | <input type="radio"/> |
| 3. Trainee has an incident issued task book? | <input type="radio"/> | <input type="radio"/> |

C. Trainer/Evaluator Data (All fields are required to be filled in)

Trainer/Evaluator Name: _____ Position: _____
 Home Unit: _____ Order Number (E, O, C, A) ____--_____
 Work Address: _____ City: _____ State: _____
 Zip Code: _____ Phone Number: () _____--_____

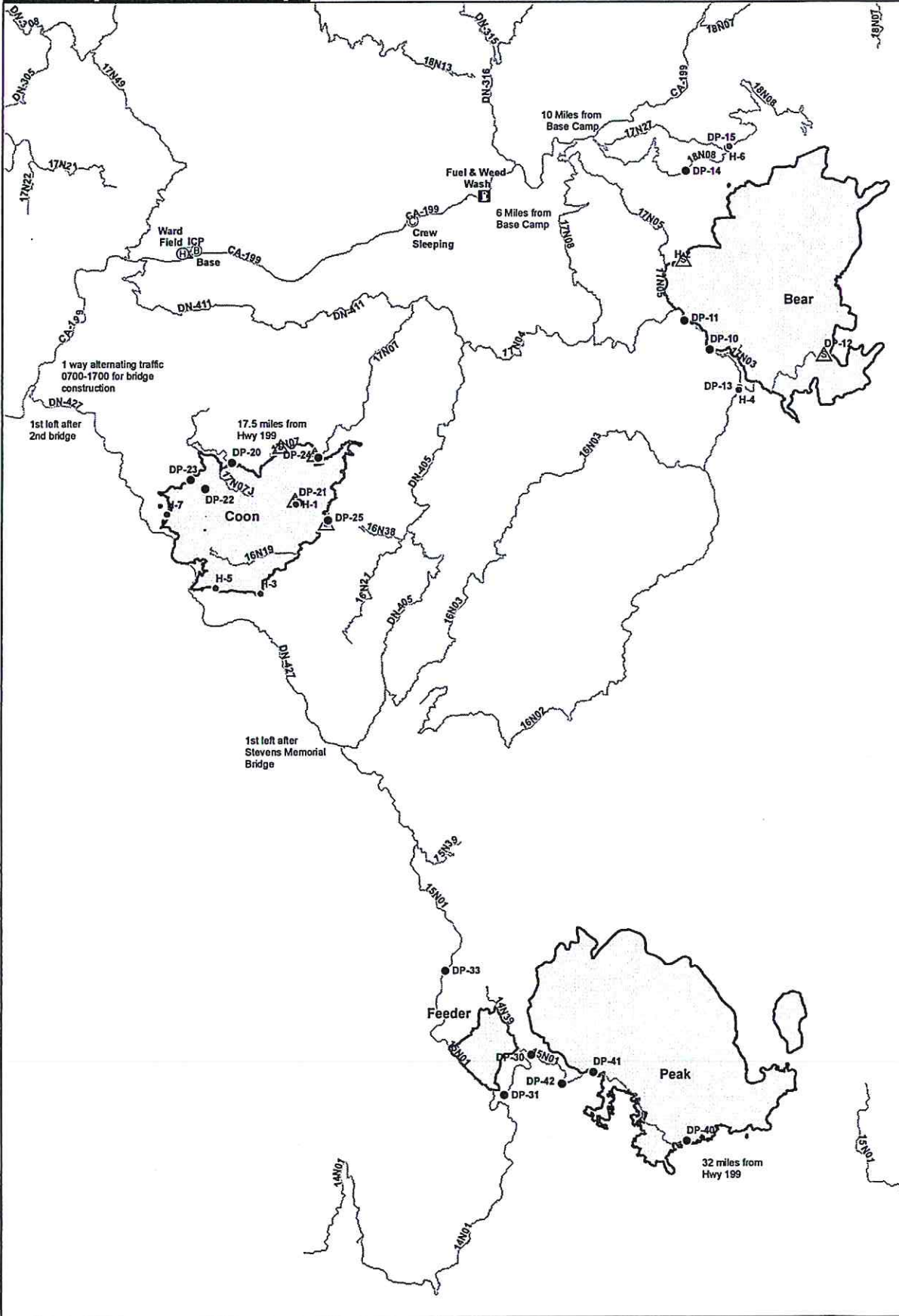
D. Trainee Goals (items in the position task book to be evaluated on this incident)

1. _____
2. _____
3. _____

Transportation Map

Gasquet Complex

CA-SRF-001488



Legend

- Fire Perimeters

Spatial Reference and Scales

Datum: NAD - 1983

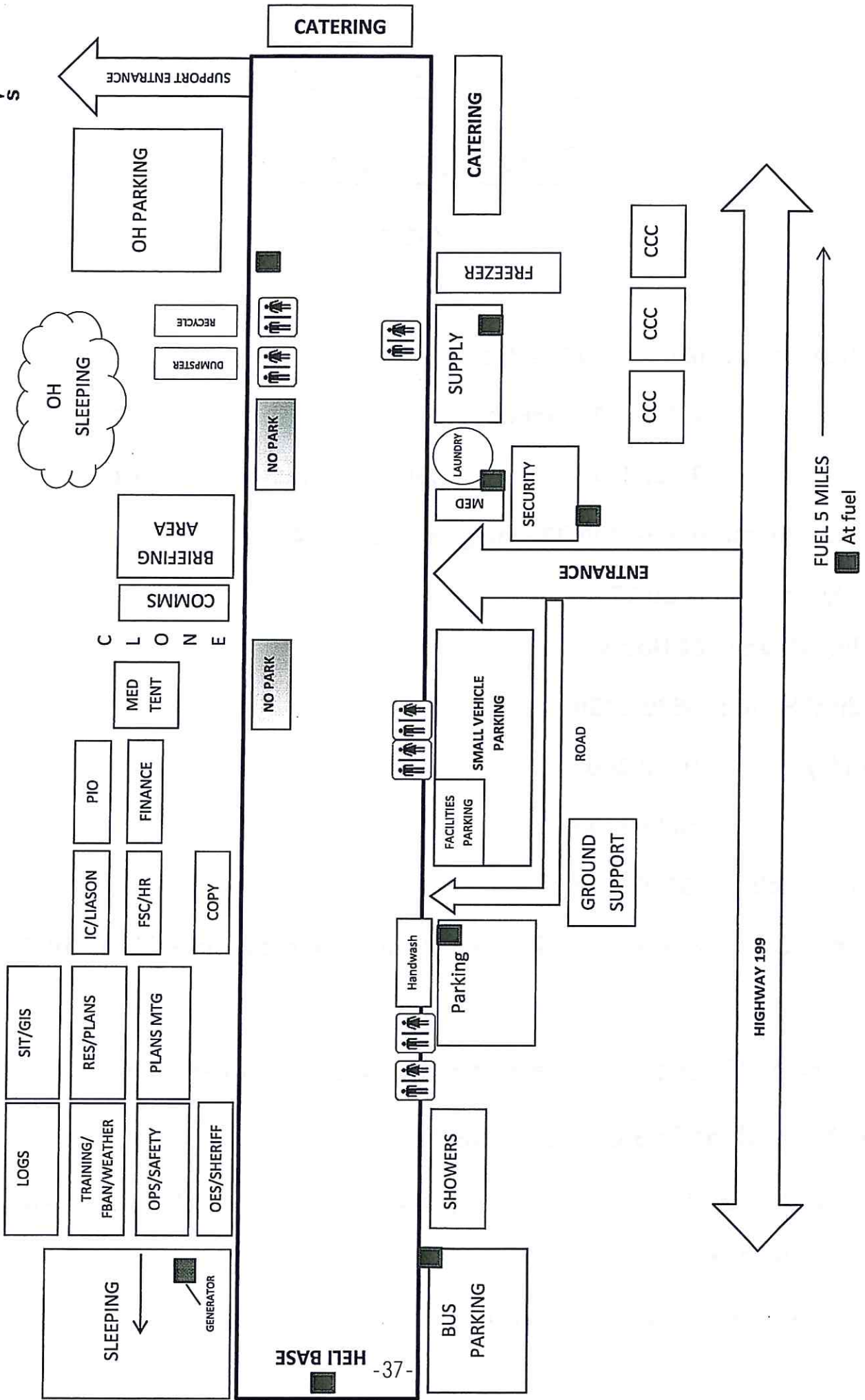
1 inch = 2.05 miles
1:130,000

September 1, 2015

GASQUET COMPLEX BASE CAMP

Updated 08/23/2015

 = United Rentals Light Towers



Message from Logistics

Gasquet Complex

9/01/15

Kitchen Hours: 0500-1000 Breakfasts

1700-2200 Dinner

Refer Truck Hours: 0500-2100 (lunches and water)

Shower Hours: 0500-2300 (Cleaning from 1200-1400)

Supply Hours: 0600-2200

Fueling Hours: 24 Hours

Medical Hours: 0530-2130

Laundry: 0500-1000

1600-2100

Radio repair: 0600-2100

Fueling Hours: 24 Hours – With the exception of being closed from 1400-1600

- **Speed Limit around base camp 5 mph...SLOW DOWN**
- **No parking in Sleeping areas.**
- **Watch for “PERSONNEL ON FOOT”, rocks and ruts while driving in base camp.**
- **CHP is watching road speeds and will issue tickets.**

