

CORRECTED X


FINNERTY

GASQUET COMPLEX

Six Rivers National Forest


CA-SRF-001488

P5JOPQ (0510)



DROP BOX

FTP SITE



September 2 - 3, 2015

Operational Period

0600-0600

INCIDENT OBJECTIVES (ICS 202)

1. Incident Name:		2. Operational Period: 0600 - 0600				
GASQUET COMPLEX		Date/Time From: 09/02/2015 0600 WED	Date/Time To: 09/03/2015 0600 THU			
3. Objective(s): STRATEGIC FRAMEWORK: THE FRAMEWORK FOR THE GASQUET COMPLEX STRATEGIC PLAN CONSISTS OF USING A COMBINATION OF DIRECT ATTACK WHERE FEASIBLE, OTHERWISE INDIRECT USING NATURAL BARRIERS. A KEY ELEMENT IS FLEXIBILITY AND THE ABILITY TO APPLY THE RIGHT RESOURCE TO THE RIGHT TASK AT THE RIGHT TIME. FIRELINE WILL BE CONSTRUCTED ONLY WHERE FEASIBLE AND SAFE TO DO SO. LEADERS INTENT: PROVIDE THE HIGHEST LEVEL OF CUSTOMER SERVICES TO ALL INVOLVED WITH OR IMPACTED BY THE GASQUET COMPLEX. ALL INCIDENT PERSONNEL SHOULD BE PREPARED TO TAKE APPROPRIATE ACTIONS REGARDING: <ul style="list-style-type: none"> • PERSONAL INTERACTIONS BOTH INSIDE AND OUTSIDE THE INCIDENT MANAGMENT ORGANIZATION. • PERSONAL SAFETY AND THE SAFETY OF OTHERS. • AN INCIDENT - WITHIN - AN - INCIDENT. OBJECTIVES: <ul style="list-style-type: none"> • PROVIDE FOR FIREFIGHTER AND PUBLIC SAFETY BY ENSURING L-C-E-S IS EVALUATED USING SOUND RISK MANAGMENT PRINCIPLES. • MAINTAIN AND BUILD COOPERATOR AND STAKEHOLDER RELATIONSHIPS. • SUPPRESS FIRES WHILE NOT EXPOSING FIREFIGHTERS OR AIRCRAFT TO NNECESSARY RISK. • IDENTIFY AND PROTECT NATIVE AMERICAN CULTURAL AREAS AND OTHER SENSITIVE AND HISTORIC SITES. • IDENTIFY AND REPAIR ALL DAMAGE CAUSED BY SUPPRESSION ACTIONS. 						
4. Operational Period Command Emphasis: UTILIZE SUPPRESSION STRATEGIES COMMENSURATE WITH VALUES AT RISK. IMPLEMENT TACTICS WHICH INCREASE THE PROBABLITY OF SUCCESS WHILE HOLDING EXISTING CONTAINMENT.						
General Situational Awareness: _____						
5. Site Safety Plan Required? Yes <input type="checkbox"/> No <input checked="" type="checkbox"/> Approved Site Safety Plan(s) Located at:						
6. Incident Action Plan (the items checked below are included in this Incident Action Plan): <table style="width: 100%; border: none;"> <tr> <td style="width: 33%; vertical-align: top;"> <input checked="" type="checkbox"/> ICS 202 <input checked="" type="checkbox"/> ICS 203 <input checked="" type="checkbox"/> ICS 204 <input checked="" type="checkbox"/> ICS 205 <input type="checkbox"/> ICS 205A <input checked="" type="checkbox"/> ICS 206 </td> <td style="width: 33%; vertical-align: top;"> <input type="checkbox"/> ICS 207 <input type="checkbox"/> ICS 208 <input checked="" type="checkbox"/> ICS 220 <input checked="" type="checkbox"/> Map/Chart <input checked="" type="checkbox"/> Weather Forecast/Tides/Currents </td> <td style="width: 33%; vertical-align: top;"> Other Attachments: <input checked="" type="checkbox"/> SAFETY / 215A <input checked="" type="checkbox"/> FIRE BEHAVIOR <input checked="" type="checkbox"/> HR / TRAINING MESSAGE <input type="checkbox"/> _____ </td> </tr> </table>				<input checked="" type="checkbox"/> ICS 202 <input checked="" type="checkbox"/> ICS 203 <input checked="" type="checkbox"/> ICS 204 <input checked="" type="checkbox"/> ICS 205 <input type="checkbox"/> ICS 205A <input checked="" type="checkbox"/> ICS 206	<input type="checkbox"/> ICS 207 <input type="checkbox"/> ICS 208 <input checked="" type="checkbox"/> ICS 220 <input checked="" type="checkbox"/> Map/Chart <input checked="" type="checkbox"/> Weather Forecast/Tides/Currents	Other Attachments: <input checked="" type="checkbox"/> SAFETY / 215A <input checked="" type="checkbox"/> FIRE BEHAVIOR <input checked="" type="checkbox"/> HR / TRAINING MESSAGE <input type="checkbox"/> _____
<input checked="" type="checkbox"/> ICS 202 <input checked="" type="checkbox"/> ICS 203 <input checked="" type="checkbox"/> ICS 204 <input checked="" type="checkbox"/> ICS 205 <input type="checkbox"/> ICS 205A <input checked="" type="checkbox"/> ICS 206	<input type="checkbox"/> ICS 207 <input type="checkbox"/> ICS 208 <input checked="" type="checkbox"/> ICS 220 <input checked="" type="checkbox"/> Map/Chart <input checked="" type="checkbox"/> Weather Forecast/Tides/Currents	Other Attachments: <input checked="" type="checkbox"/> SAFETY / 215A <input checked="" type="checkbox"/> FIRE BEHAVIOR <input checked="" type="checkbox"/> HR / TRAINING MESSAGE <input type="checkbox"/> _____				
7. Prepared by: KYLE HAUDUCOEUR Position/Title: RESL		Signature: _____				
8. Approved by Incident Commander:		Name: DAVE KELLY				
Signature: _____		Date/Time: 09/01/2015 2200				
ICS 202		IAP Page				

ORGANIZATION ASSIGNMENT LIST (ICS 203)

1. Incident Name:		2. Operational Period: 0600 - 0600	
GASQUET COMPLEX		Date/Time From: 09/02/2015 0600	WED
		Date/Time To: 09/03/2015 0600	THU
3. Incident Commander(s) and Command Staff:		7. Operations Section:	
IC	DON GARWOOD	OPS SECTION CHIEF	MATTHEW CONKLIN
DEPUTY	DAVID KELLY	OPS PLANNING OPS	NICKIE WASHINGTON
SAFETY OFFICER	PAUL TOMPKINS; JOHN BATES	<i>Planning Ops</i>	<i>Mike Koontz</i>
INFORMATION OFFICER	JIM WILKINS	DIVISION/GROUP	A/C - COON FIRE
	C. WEISSGERDER; C. JOYNER; M. LECKNESS (T)	DIVISION/GROUP	D - COON FIRE
LIAISON OFFICER	LARRY LAVOGUE 909-855-5756	DIVISION/GROUP	E - BEAR FIRE
HUMAN RESOURCES	KATHY KREYNS 909-731-1771		KEN CRUZ; CHIP HICKMAN
	ADRIAN ESCOBEDO (T) 925-817-9956		PHILLIP JOHNSON (T)
4. Agency/Organization Representative(s):		DIVISION/GROUP	F - BEAR FIRE
Agency/Organization	Name	<i>DIV</i>	<i>6-BEAR</i>
USFS	DAVE PALMER	DIVISION/GROUP	I - BEAR FIRE
GASQUET VFD	NICK KARANPOULOS		CHRIS ST PIERRE SCOTT KIZZIAR (T)
DEL NORTE CAL OES	CINDY HENDERSON 707-954-8775	DIVISION/GROUP	L - PEAK / FEEDER FIRE
SRF-NFFE	ROBERTA CORAGLIOTTI 530-784-7542	DIVISION/GROUP	NORTH CONTINGENCY
	JOHN MC RAE 707-845-8017		CLIFF BRAMLETTE MIKE PETRO (T)
DEL NORTE SHERIFF	TIM ATHEY	DIVISION/GROUP	SOUTH CONTINGENCY
LEAD READS	BRENDA DEVLIN 707-457-3862		RAY TORRES JEFF CLEEK (T)
	MIKE MCCAIN 707-457-3853	DIVISION/GROUP	REHAB GROUP
<i>IARZ</i>	<i>TOM BRADY 603-455-1464</i>		BILL SANDBORG BILL EDWARDS (T)
	<i>STEVE HUBB 618-499-0794</i>	7b. Air Operations Branch:	
5. Planning Section:		AIR OPS BRANCH DIRECTOR	JOANN OVERACKER
CHIEF	STEVEN ANDERSON	AIR SUPPORT SUPERVISOR	JIM GOULD (T)
DEPUTY	ANNA M DINKEL (T)	AIR ATTACK SUPERVISOR	DAVE PHILLIPS ; KEN MCLAUGHIN
RESOURCES UNIT	KYLE HAUDUCOEUR; MIKE FINNERTY	AIR TANKER COORDINATOR	
SITUATION UNIT	KEN VAN WIG; GORDON TAMPLIN (T)	HELICOPTER COORDINATOR	
DOCUMENTATION		8. Finance/Administration Section:	
DEMOB UNIT	BRAD WITKIN; MIKE BRAVO	CHIEF	KAREN BAUMAN
IMET	JIM WALLMAN	TIME UNIT	
FBAN	BYRON KIMBALL	COMPENSATION UNIT	
TRAINING SPECIALIST	GREG WHITE	COST UNIT	THOMAS STEELE
GIS SPECIALIST	RICH MURILLO; DAWN HUTCHINSON		
CTSP	BRETT DAVIDSON		
6. Logistics Section:			
CHIEF	ERIC B SWEETMAN		
DEPUTY	RUSSEL LAJOIE; DAVE WHITNEY (T)		
FACILITIES UNIT	ART CURLEY		
SUPPLY UNIT	EVAN TISS		
GROUND SUPPORT	RON NOORDMAN; CHRIS HALEY		
COMM UNIT	MIKE GREENE; CHRIS PERRY (T)		
MEDICAL UNIT	JASON SERRANO		
SECURITY UNIT			
FOOD UNIT	RICK WAITE		
9. Prepared By:	Name: KYLE HAUDUCOEUR	Position/Title: RESL <i>Kyle</i>	Signature: <i>Kyle</i>
ICS 203	IAP Page	Date/Time: <i>9/2/15</i> 09/02/2015 2200	



INCIDENT Weather Forecast

FORECAST NO: 22
PREDICTION FOR: Wednesday
SHIFT DATE: 9/2-3/2015 0600-0600
TIME AND DATE
FORECAST ISSUED: 09/1/2015 1900

NAME OF FIRE: Gasquet Complex
SHIFT Day **UNIT:** CA-SRF
SIGNED: Jim Wallmann
Incident Meteorologist

WEATHER DISCUSSION: A weak cold front will move through this morning with clouds and a few light showers this morning. Skies will slowly clear with cooler temperatures and higher humidity today. Winds will be a little stronger on the ridgetops today with light upslope winds elsewhere. Winds will become more north tonight behind the front with warmer and drier conditions expected Thursday. Stronger low pressure is expected late Friday into Saturday, but it will stay east with the main impact some increased west to northwest winds ahead of it, and some gusty north to northeast winds later in the weekend. Warm, dry weather is expected by Sunday with some offshore flow.

WEATHER FORECAST (TODAY):

WEATHER: Cloudy with scattered light showers this morning becoming partly cloudy around 1300.

HAINES INDEX: 2 **LAL:** 1 **CHC WTG RAIN:** 10%
MAX TEMP: Elev. 1000 ft: 71-74 F Elev 4-5000 ft: 56 -- 60 F
MIN RH: 50-60% near 1000 feet and 65-80% above 3500 feet.

WINDS: Slopes: Downslope 1-3 mph becoming upslope/upcanyon 2-4 mph around 1000.
(20 FOOT) Ridges: Northwest 6-12 with gusts to 18 mph.

TRANSPORT WIND: Northwest 8-14 mph **VISIBILITY:** 1-2 miles upper slopes early becoming. 5+ miles around 1300.

STABILITY: Stable. Afternoon mixing heights rising to 6000 feet with inversion remaining over the fires.

FORECAST (TONIGHT):

WEATHER: Mostly clear.
MIN TEMPERATURES: 48-52.
MAX RH: 80-90% except a period of 40-50% above 4000 feet after midnight.

WIND: Slope: Upslope 1-3 mph early becoming downslope 1-3 mph by 2200.
(20 FOOT) Ridges: North to northeast 8-12 mph with gusts to 20 mph.

HAINES: 2 **LAL:** 1 **CHC WTG RAIN:** 0%

OUTLOOK FOR THURSDAY:

WEATHER: Mostly cloudy in the morning with a few showers. Partly cloudy in the afternoon.

MAX TEMP: Elev. 1000 ft: 78 -- 82 F Elev 4-5000 ft: 65 -- 70 F
MIN RH: Elev. 1000 ft: 35 -- 45 % Elev 4-5000 ft: 30 -- 40 %

WINDS: Slope: Downslope 1-3 mph becoming upslope 3-6 mph around 1000.
(20 FOOT) Ridge/Upper slopes: Northeast 5-10 mph with gusts to 18 mph becoming north to northwest after 1100.

OBSERVATIONS TUESDAY:

Camp Six RAWS (3698 ft): Temp: MAX: 67. RH: MIN: 62%. Winds (20ft): WSW 6-8 gusts 18 mph.
GO iRAWS (4547 ft): Temp: MAX: 66. RH: MIN: 51%. Winds (eye): SSW 2-4 gusts 6 mph.
Ship Mtn RAWS (5151 ft): Temp: MAX: 66. RH MIN: 37%. Winds (20 ft): WNW 3-7 gusts 13 mph.
Smith River iRAWS (354 ft): Temp: MAX: 75. RH MIN: 50%. Winds(eye): Upcanyon 5-9 gusts 16 mph.

Incident RAWS Data --- SCAN Code with Smart Phone



FIRE BEHAVIOR FORECAST

FORECAST NUMBER: 30	TYPE OF FIRE: Wildfire
FIRE NAME: Gasquet Complex	OPERATIONAL PERIOD: 9/02-04/15 0600-0600
DATE ISSUED: 8/31/15	TIME ISSUED: 2100 hrs
UNIT: SRF, Smith River NRA	SIGNED: Richard Gonzales, FBAN <i>RJG</i>

INPUTS

WEATHER SUMMARY:

See Weather Forecast for specific information and updates beyond 9/02/15

Sky: Mostly Sunny... Temps near 68°...RH around 32%...

Winds (20')... Valley/Slope: upslope/upcanyon 3-6 mph...Ridge: Afternoon NW 4-5 mph w/ gust up to 12 mph...

LAL 1... Haines 3...CWR 10%

OUTPUTS

FIRE BEHAVIOR

GENERAL:

The Fires main influence has been topography dominated...driven by dead and down fuels. Fuels burning consist of Shrubs, Timber Litter and Heavy Dead/Down (FM 4, 9, 10). Large dense stands of mixed Conifer are dominant throughout. Single/group tree torching has occurred. Short crown fire spread had occurred on the Coon/Bear fire with inversion lifting and a Haines of 5.

Live Fuel Moisture is estimated @ 90%. 100 hr fuels are @ 19 % and 1000 hr fuels are @ 12%.

ERC is predicted @ 40 today (up 8) and BI is predicted @ 46 (up 6)

Fuel Moisture levels, ERC's and PIG are for 9/02/15...expect values to change based upon weather conditions.

.....Local threshold for large growth: 20' winds over 8 mph, RH less than 33%, Temps over 83°, 1000 hr FM less than 14%, BI/ERC exceeds 41 (refer to Pocket Card in IAP).

Scattered Tree Mortality is around 10%.

Probability of Ignition (shaded) will be 30% into receptive fuels for the better part of the operational period.

SPECIFIC

All Divisions:

With precipitation received the last couple of days, the Fires will display low/moderate surface fire intensity. The forecasted weather will tread towards a stable atmosphere over the next few days allowing fuels to retain moisture. Heavier fuels (100's/1000's) will need multiple days to bring ERC levels similar to last week (64 plus) which will increase fire behavior...torching, spotting and isolated runs. Cloud/Smoke cover will shade fuels and decrease solar radiation...shortening burn period. Large fuels will continue to hold heat until extinguished or consumed. Roll-out of burning material remains high and has contributed to the growth of the Fires. The Fires will have the ability to make uphill runs as fuels dry out and slope/winds become into alignment... caution on South, Southwest and Southeast slopes coupled with any southerly wind component. Direct attack along flanks with hose lines and hand crews are favorable. Spotting distances has been observed up to ¼ mile on the ridges.

Coon Fire: Good opportunity to hold and mop-up lines.

Bear Fire: will continue to back/flank north into the Siskiyou Fork, east towards Twin Peak/Doe Creek and south toward the South Fork Smith River...heads-up on head-fire runs on south facing slopes across the Siskiyou Fork towards Broken Rib Mountain. Good opportunity to hold and mop-up along control lines.

Peak Fire: will continue to back/flank with head-fire runs on slope reversal.

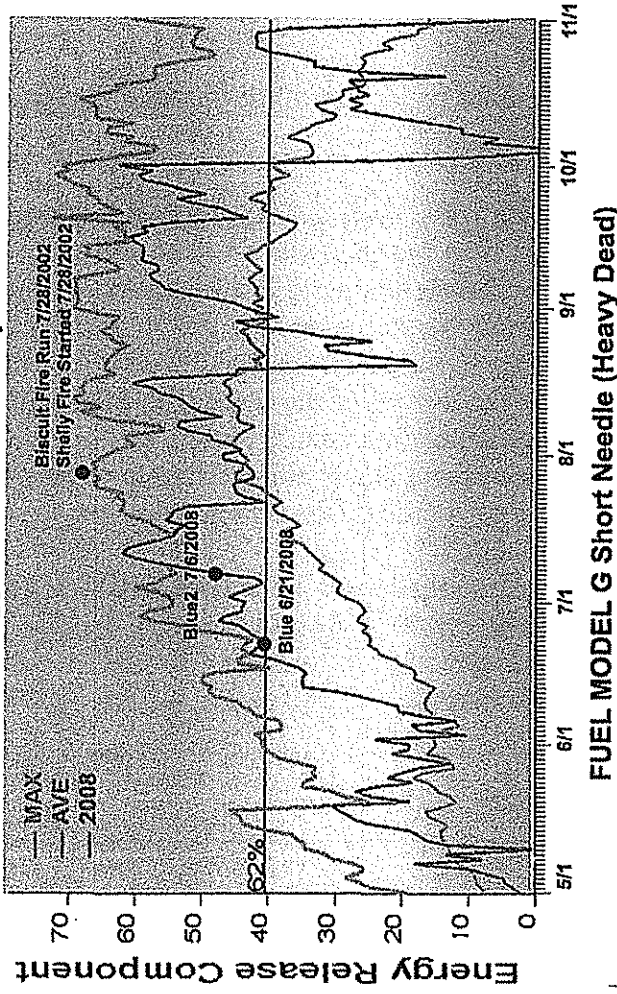
AIR OPERATIONS:

Air support will have early opportunity...depending upon smoke conditions.

SAFETY

- Consider the potential for re-burning of available fuels
- **STOP...Stop Think Observe and Predict**

Fire Danger Rating Area 110 Energy Release Component



- Fire Danger Area 110:
- * Smith River National Recreation Area
 - * Six Rivers National Forest
 - * NW CA - Region 5

Weather Stations Used:

- * 040101 Camp Six (NFDERS)
- * 040102 Gasquet (NFDERS)
- * 040105 Ship Mountain (NFDERS)

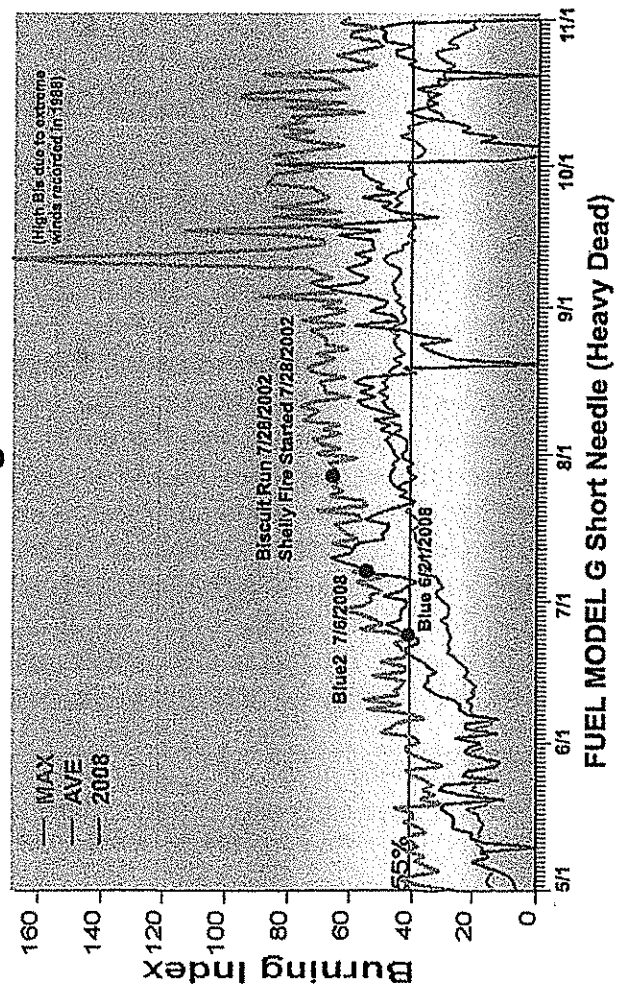
Local Thresholds - WATCHOUT:

Combinations of any of these factors can greatly increase fire behavior: 20' Windspeed over 8 mph; RH less than 33%; Temperature over 83; 1000-hour Fuel Moisture less than 14. Large fires become more frequent when BI exceeds 41 and when ERC exceeds 41.

Graph Interpretation, Energy Release Component:

Maximum = Highest ERC by day for 1979-2010
 Average = Shows Peak Fire Season
 62% = 62nd Percentile means 62% of all days observed had an ERC below 41.

Fire Danger Rating Area 110 Burning Index

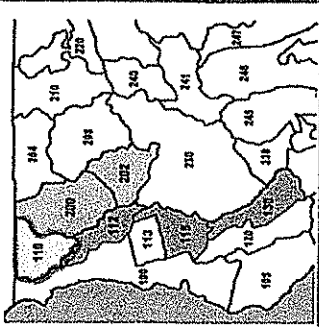


PAST EXPERIENCE / LOCAL KNOWLEDGE:

- On July 27, 2002, the Sour Biscuit fire doubled in size to approx. 7,000 ac and burned onto the SRF. On July 28 it doubled again to 15000+ ac. Also, on July 28th, the Shelley fire started. On that day ERC = 68, BI = 63, and 1000FM = 11.
- Wildfires become a problem @ 50 acres on the Six Rivers NF due to topography, fuels, and accessibility ('Large fires' = 50 acres).
- This area is ocean-influenced, expect abrupt changes in weather.
- Watch out for East wind events which greatly influence fire activity and are a common contributor to large fires.
- Average slope is 65-70%, Fires are topography-driven.
- Other Watchouts not related to weather: Heavy brush component; small fires will offer high resistance to control and exhaust crews quickly. Poison Oak prevalent in area.

Graph Interpretation, Burning Index:

Maximum = Highest BI by day for 1979-2009
 Average = Shows Peak Fire Season
 55% = 55th Percentile means 55% of all days observed had a BI below 41.



INCIDENT RADIO COMMUNICATIONS PLAN			Incident Name Gasquet Complex		Date/Time Prepared 09/01/2015 1800 Hrs	Operational Period Date/Time 09/02/2015-09/03/2015 0600-0600 (24Hr)			
Ch #	Function	Channel Name	Assignment	RX Freq	RX Tone/NAC	TX Freq	Tx Tone/NAC	Mode Analog	Remarks
1	Command	CMD 1	All Divisions	167.1000	Tone 15 (162.2)	169.7500	Tone 15 (162.2)	A	Ship Mtn
2	Command	CMD 2	UNASSIGNED	173.5250	Tone 15 (162.2)	163.8250	Tone 15 (162.2)	A	Gordon Mtn
3	Command	CMD 3	UNASSIGNED	000.0000	Tone 15 (162.2)	000.0000	Tone 15 (162.2)	A	
4	Backup Net	SRF ADM	All Divisions	168.1250		170.4750	Tone 12 (127.3)	A	Gordon Mtn
5	Tactical	NIFC T-5	DIV A/C/REHAB	166.7250	Tone 15 (162.2)	166.7250	Tone 15 (162.2)	A	
6	Tactical	NIFC T-6	DIVE	166.7750	Tone 15 (162.2)	166.7750	Tone 15 (162.2)	A	BEAR FIRE
7	Tactical	NIFC T-7	DIV G	168.2500	Tone 15 (162.2)	168.2500	Tone 15 (162.2)	A	BEAR FIRE
8	Tactical	NIFC T-1	DIV L / I	168.0500	Tone 15 (162.2)	168.0500	Tone 15 (162.2)	A	PEAK /BEAR
9	Tactical	NIFC T-3	North Contingency	168.6000	Tone 15 (162.2)	168.6000	Tone 15 (162.2)	A	
10	Air to Ground	A/G-TAC	All Divisions	165.3875		165.3875		A	
11	Air to Ground	A/G-CMD	All Divisions	167.9625		167.9625		A	OPS,AIR OPS, DIVS
12	Tactical	R5 TAC 4	DIV F	166.5500	Tone 15 (162.2)	166.5500	Tone 15 (162.2)	A	
13	Tactical	R5 TAC 5	South Contingency	167.1125	Tone 15 (162.2)	167.1125	Tone 15 (162.2)	A	Briefing Tac
14	Tactical	R5 TAC 6	DIV D	168.2375	Tone 15 (162.2)	168.2375	Tone 15 (162.2)	A	
15	EMS TAC	CALCORD	All Divisions	156.0750		156.0750	Tone 6 (156.7)	A	Medical A/G
16/20	AIR GUARD	GUARD	All Divisions	168.6250		168.6250	Tone 1 (110.9)	A	Emergency Only

5. Prepared by (Communications Unit) **CR**

• Chris Perry COML COMMUNICATIONS 707 457-3906

Incident Location County State Latitude Longitude W

Division/Group Assignment List (ICS 204 WF)

1. Incident Name:			3.			
GASQUET COMPLEX			Branch:		Division/Group:	
2. Operational Period: 0600 - 0600			D - COON FIRE			
Date/Time From: 09/02/2015 0600 WED	Date/Time To: 09/03/2015 0600 THU					
4. Operations Personnel						
OPERATIONS CHIEF		MATTHEW CONKLIN	DIVISION/GROUP SUPERVISOR		JESSE MONTIJO TRAVIS THANE (T)	
SAFETY OFFICER		P. TOMPKINS J. BATES	AIR OPS BRANCH		JOANN OVERACKER	
5. Resources Assigned this Period						
Strike Team / Task Force / Resource Designator	LWD	Leader	Number Persons	Drop Off PT./Time	Pick Up PT./Time	
HC2 SAMOA C-58 <i>K9905</i>	09/03	WENDY JOSLIN	21	ICP/0600	ICP/1800	
ENG3 FIRESTORM E-344 <i>E-340</i>	09/08	DAN KELLEHER	5	ICP/0600	ICP/1800	
ENG3 ALBUQUERQUE 317 E-161	09/09	MIKE TOBIN	4	ICP/0600	ICP/1800	
ENG3 IAR05 E-417	09/14		3	ICP/0600	ICP/1800	
FAL1 NORTH ZONE FALLERS #1 O-94	09/03	ALAN STEWART	2	ICP/0600	ICP/1800	
FAL1 NORTH ZONE FALLERS #3 O-96	09/03	RICK MEE	2	ICP/0600	ICP/1800	
SOFR RUDY DIAZ O-489	09/08	DENNIS ADAMS	1	ICP/0600	ICP/1800	
FEMP ERIK RENSELAAR O-472	09/06		1	ICP/0600	ICP/1800	
FEMT TYLER MORTENSON O-475	09/06		1	ICP/0600	ICP/1800	
R.E.M.S. ² (NELSON, MATHIS) O-501	09/10	MATT MATHIS	2	ICP/0600	ICP/1800	
6. Control Operations/Work Assignments:						
MOP UP, HOLD AND SECURE FIRELINE TO MINIMIZE THE THREAT OF ESCAPE.						
7. Special Instructions:						
DO NOT FILL FROM COMMUNITY OF HIOUCHI FIRE HYDRANTS. BACKHAUL UNNEEDED EQUIPMENT, SUPPLIES, AND TRASH. CONSULT WITH READ'S FOR AREA REHAB NEEDS. REFER TO RESOURCE ADVISOR MESSAGE FOR WEED WASH PROTOCOLS.						
8. Division/Group Communication Summary						
Function	Charinel	RX Frequency N/W	RX Tone/NAC	TX Frequency N/W	TX Tone/NAC	Mode
SEE	BACK	FOR	COMM	PLAN		
9. Prepared By (Resource Unit Leader)			Approved By (Planning Section Chief)		Date	Time
KYLE HAUDUCOEUR			STEVE ANDERSON		9/2/2015 08/31/2015	2200

INCIDENT RADIO COMMUNICATIONS PLAN

Incident Name
Gasquet Complex

Date/Time Prepared
**09/01/2015
1800 Hrs**

Operational Period Date/Time
**09/02/2015-09/03/2015
0600-0600 (24Hr)**

Ch #	Function	Channel Name	Assignment	RX Freq	RX Tone/NAC	TX Freq	Tx Tone/NAC	Mode Analog	Remarks
1	Command	CMD 1	All Divisions	167.1000	Tone 15 (162.2)	169.7500	Tone 15 (162.2)	A	Ship Mtn
2	Command	CMD 2	UNASSIGNED	173.5250	Tone 15 (162.2)	163.8250	Tone 15 (162.2)	A	Gordon Mtn
3	Command	CMD 3	UNASSIGNED	000.0000	Tone 15 (162.2)	000.0000	Tone 15 (162.2)	A	
4	Backup Net	SRF ADM	All Divisions	168.1250		170.4750	Tone 12 (127.3)	A	Gordon Mtn
5	Tactical	NIFC T-5	DIV A/C/REHAB	166.7250	Tone 15 (162.2)	166.7250	Tone 15 (162.2)	A	
6	Tactical	NIFC T-6	DIV E	166.7750	Tone 15 (162.2)	166.7750	Tone 15 (162.2)	A	BEAR FIRE
7	Tactical	NIFC T-7	DIV G	168.2500	Tone 15 (162.2)	168.2500	Tone 15 (162.2)	A	BEAR FIRE
8	Tactical	NIFC T-1	DIV L / I	168.0500	Tone 15 (162.2)	168.0500	Tone 15 (162.2)	A	PEAK / BEAR
9	Tactical	NIFC T-3	North Contingency	168.6000	Tone 15 (162.2)	168.6000	Tone 15 (162.2)	A	
10	Air to Ground	A/G-TAC	All Divisions	165.3875		165.3875		A	
11	Air to Ground	A/G-CMD	All Divisions	167.9625		167.9625		A	OPS,AIR OPS, DIVS
12	Tactical	R5 TAC 4	DIV F	166.5500	Tone 15 (162.2)	166.5500	Tone 15 (162.2)	A	
13	Tactical	R5 TAC 5	South Contingency	167.1125	Tone 15 (162.2)	167.1125	Tone 15 (162.2)	A	Briefing Tac
14	Tactical	R5 TAC 6	DIV D	168.2375	Tone 15 (162.2)	168.2375	Tone 15 (162.2)	A	
15	EMS TAC	CALCORD	All Divisions	156.0750		156.0750	Tone 6 (156.7)	A	Medical A/G
16/20	AIR GUARD	GUARD	All Divisions	168.6250		168.6250	Tone 1 (110.9)	A	Emergency Only

5. Prepared by (Communications Unit)

• Chris Perry COML COMMUNICATIONS 707 457-3306 *CP*

Incident Location
County State Latitude Longitude
N W

Division/Group Assignment List (ICS 204 WF)

1. Incident Name:		3.				
GASQUET COMPLEX		Branch:	Division/Group:			
2. Operational Period: 0600 - 0600		E - BEAR FIRE				
Date/Time From: 09/02/2015 0600 WED	Date/Time To: 09/03/2015 0600 THU					
4. Operations Personnel						
OPERATIONS CHIEF	MATTHEW CONKLIN	DIVISION/GROUP SUPERVISOR	KEN CRUZ.; CHIP HICKMAN PHILLIP JOHNSON-9/2 (T)			
SATETY OFFICER	P. TOMPKINS J. BATES	AIR OPS BRANCH	JOANN OVERACKER			
5. Resources Assigned this Period						
Strike Team / Task Force / Resource Designator	LWD	Leader	Number Persons	Drop Off PT./Time	Pick Up PT./Time	
ENG3 UTAH FIRE 16A E-32	09/12	KRISTA SPRAYCAR	3	ICP/0600	ICP/1800	
ENG6 BOULDER MTN 4333 E-152	09/09	MIKE PALAMARA	3	ICP/0600	ICP/1800	
ENG6 MONTROSE 610 E-148	09/11	JASON HOBBY	3	ICP/0600	ICP/1800	
ENG6 ARVADA BR 58 E-419	09/09	JARROD ACKER	3	ICP/0600	ICP/1800	
ENG6 LONGMONT E2132 E-420	09/03	JUAN SALOMON	3	ICP/0600	ICP/1800	
ENG6 WHEAT RIDGE FPD - BRUSH 72 E-425		RYAN HARRIS		ICP/0600	ICP/1800	
WTS2 BRAD INGRAM CONSTRUCTION E-336	09/13	DUANE BROOKINS	1	ICP/0600	ICP/1800	
WTS2 ALL AGENCY E-38 (EXCESS)	09/02	DENNIS GRAY	1	ICP/0600	ICP/1800	
WTS2 SIERRA TIMBER E-42	09/17	DOUG LINGEN	1	ICP/0600	ICP/1800	
WTS2 KEN'S WATER TENDER, E-373 (EXCESS)	09/09	ANTHONY KNIGHT	1	ICP/0600	ICP/1800	
WTS2 YREKA OUTLANDS E-19 (EXCESS)	09/07	ALLEN WILLIAMS	2	ICP/0600	ICP/1800	
CHIP SKYLINE TREE WORKS E-391 (TO S. CWN)	09/11	CODY SPRINGER	2	ICP/0600	ICP/1800	
CHIP CECIL 1 E-130 (TO RE/AB)	09/08	RAY CECIL	1	ICP/0600	ICP/1800	
SKG3 UNDERHILL 1 W/ TRSPT E-112	09/06	JOE BRADBURY	2	ICP/0600	ICP/1800	
FEMP LEIF HOVEDSKOV JULIUSSEN O-471	09/06		1	ICP/0600	ICP/1800	
FEMT FRANK CULHNO O-437	09/04		1	ICP/0600	ICP/1800	
6. Control Operations/Work Assignments:						
PATROL & MOP-UP TO MINIMIZE THREAT OF ESCAPE <div style="text-align: right; font-family: cursive;"> ENG6 BRUSH 72 (E-425) ENG6 PLATE 802 (E-421) ENG6 REINFORCE E-422 </div>						
7. Special Instructions:						
COORDINATE AIRCRAFT FOR RETARDANT NEEDS W/ AIR ATTACK.....DO NOT FILL FROM COMMUNITY OF HIOUCHI FIRE HYDRANT. BACKHAUL ALL UNNEEDED EQUIPMENT, SUPPLIES, AND TRASH.....SEE RESOURCE ADVISOR MESSAGE FOR WEED WASH PROTOCOLS.						
8. Division/Group Communication Summary						
Function	Channel	RX Frequency N/W	RX Tone/NAC	TX Frequency N/W	TX Tone/NAC	Mode
SEE	BACK	FOR	COMM	PLAN		
9. Prepared By (Resource Unit Leader)			Approved By (Planning Section Chief)		Date	Time
KYLE HAUDUCOEUR			STEVE ANDERSON		9/2/2015 09/03/2015	2200

INCIDENT RADIO COMMUNICATIONS PLAN

Incident Name

Gasquet Complex

Date/Time Prepared
09/01/2015
1800 Hrs

Operational Period Date/Time
09/02/2015-09/03/2015
0600-0600 (24Hr)

Ch #	Function	Channel Name	Assignment	RX Freq	RX Tone/NAC	TX Freq	Tx Tone/NAC	Mode Analog	Remarks
1	Command	CMD 1	All Divisions	167.1000	Tone 15 (162.2)	169.7500	Tone 15 (162.2)	A	Ship Mtn
2	Command	CMD 2	UNASSIGNED	173.5250	Tone 15 (162.2)	163.8250	Tone 15 (162.2)	A	Gordon Mtn
3	Command	CMD 3	UNASSIGNED	000.0000	Tone 15 (162.2)	000.0000	Tone 15 (162.2)	A	
4	Backup Net	SRF ADM	All Divisions	168.1250		170.4750	Tone 12 (127.3)	A	Gordon Mtn
5	Tactical	NIFC T-5	DIV A/C/REHAB	166.7250	Tone 15 (162.2)	166.7250	Tone 15 (162.2)	A	
6	Tactical	NIFC T-6	DIV E	166.7750	Tone 15 (162.2)	166.7750	Tone 15 (162.2)	A	BEAR FIRE
7	Tactical	NIFC T-7	DIV G	168.2500	Tone 15 (162.2)	168.2500	Tone 15 (162.2)	A	BEAR FIRE
8	Tactical	NIFC T-1	DIV L / I	168.0500	Tone 15 (162.2)	168.0500	Tone 15 (162.2)	A	PEAK / BEAR
9	Tactical	NIFC T-3	North Contingency	168.6000	Tone 15 (162.2)	168.6000	Tone 15 (162.2)	A	
10	Air to Ground	A/G-TAC	All Divisions	165.3875		165.3875		A	
11	Air to Ground	A/G-CMD	All Divisions	167.9625		167.9625		A	OPS,AIR OPS, DIVS
12	Tactical	R5 TAC 4	DIV F	166.5500	Tone 15 (162.2)	166.5500	Tone 15 (162.2)	A	
13	Tactical	R5 TAC 5	South Contingency	167.1125	Tone 15 (162.2)	167.1125	Tone 15 (162.2)	A	Briefing Tac
14	Tactical	R5 TAC 6	DIV D	168.2375	Tone 15 (162.2)	168.2375	Tone 15 (162.2)	A	
15	EMS TAC	CALCORD	All Divisions	156.0750		156.0750	Tone 6 (156.7)	A	Medical A/G
16/20	AIR GUARD	GUARD	All Divisions	168.6250		168.6250	Tone 1 (110.9)	A	Emergency Only

5. Prepared by (Communications Unit)

Chris Perry COM1 COMMUNICATIONS 707 457-3306 *CP*

Incident Location
County State Latitude Longitude

N Longitude W


Division/Group Assignment List (ICS 204 WF)

1. Incident Name:			3.			
GASQUET COMPLEX			Branch:		Division/Group:	
2. Operational Period: 0600 - 0600			F - BEAR FIRE			
Date/Time From: 09/02/2015 0600 WED	Date/Time To: 09/03/2015 0600 THU					
4. Operations Personnel						
OPERATIONS CHIEF MATTHEW CONKLIN		DIVISION/GROUP SUPERVISOR ROB NOXON ANDREW WHITE (9/11) (T)				
SAFETY OFFICER P. TOMPKINS J. BATES		AIR OPS BRANCH JOANN OVERACKER				
5. Resources Assigned this Period						
Strike Team / Task Force / Resource Designator	LWD	Leader	Number Persons	Drop Off PT./Time	Pick Up PT./Time	
HC1 ELDORADO IHC C-49	09/11	AARON HUMPHREY	20	ICP/0600	ICP/1800	
HC2I SALYER C-52	09/07	DAVID VARON	20	ICP/0600	ICP/1800	
HC2I OHIO #3 C-53	09/09	AARON KLOSS	20	ICP/0600	ICP/1800	
ENG3 SIX RIVERS E - 32 E-379	09/12	JAMES COLLINS	5	ICP/0600	ICP/1800	
ENG3 BLM 3230 E-418	09/09	JEREMY SCOTT MCMAHON	5	ICP/0600	ICP/1800	
ENG6 NATIONAL WILDLAND 204 E-149	09/11	LEENKUN BACA	3	ICP/0600	ICP/1800	
ENG6 SUNDANCE BR3 E-169	09/11	DANA LAW	3	ICP/0600	ICP/1800	
WTS2 ROGER CHERRY E-140	9/12 09/04	MIKE KNABLAR <i>ROGER CHERRY</i>	1	ICP/0600	ICP/1800	
FAL1 MILLER TIMBER O-204	09/09	CHRIS GOODSON	2	ICP/0600	ICP/1800	
FAL1 CECIL LOGGING O-203	09/07	MICHEAL BERRY	2	ICP/0600	ICP/1800	
FEMP KEVIN WHITE O-392	09/02		1	ICP/0600	ICP/1800	
SOF2 LEE L FREEMAN O-503	09/08		1	ICP/0600	ICP/1800	
SOFR AL WARD (T) O-612.52	09/15		1	ICP/0600	ICP/1800	
FEMT RYAN SOUDER O-470	09/06		1	ICP/0600	ICP/1800	
RSOP REMS2 O-485 <i>REMS #1</i>	09/07	DENISE JONES	2	ICP/0600	ICP/1800	
6. Control Operations/Work Assignments:						
KEEP THE FIRE SOUTH AND EAST OF THE 18N08 ROAD CONSTRUCT DIRECT AND INDIRECT HANDLINE FROM 17N29 ROAD EAST TOWARDS DIV 6						
<i>* TOLD GARY WRIGHT * TOLD (+) ORLANDO GENAO</i>						
7. Special Instructions:						
REFER TO RESOURCE ADVISOR MESSAGE FOR WEED WASH PROTOCOL.						
8. Division/Group Communication Summary						
Function	Channel	RX Frequency N/W	RX Tone/NAC	TX Frequency N/W	TX Tone/NAC	Mode
SEE	BACK	FOR	COMM	PLAN		
9. Prepared By (Resource Unit Leader)		Approved By (Planning Section Chief)		Date	Time	
KYLE HAUDUCOEUR		STEVE ANDERSON		9/2/2015 09/02/2015	2200	

INCIDENT RADIO COMMUNICATIONS PLAN			Incident Name Gasquet Complex		Date/Time Prepared 09/01/2015 1800 Hrs	Operational Period Date/Time 09/02/2015-09/03/2015 0600-0600 (24Hr)			
Ch #	Function	Channel Name	Assignment	RX Freq	RX Tone/NAC	TX Freq	Tx Tone/NAC	Mode Analog	Remarks
1	Command	CMD 1	All Divisions	167.1000	Tone 15 (162.2)	169.7500	Tone 15 (162.2)	A	Ship Mtn
2	Command	CMD 2	UNASSIGNED	173.5250	Tone 15 (162.2)	163.8250	Tone 15 (162.2)	A	Gordon Mtn
3	Command	CMD 3	UNASSIGNED	000.0000	Tone 15 (162.2)	000.0000	Tone 15 (162.2)	A	
4	Backup Net	SRF ADM	All Divisions	168.1250		170.4750	Tone 12 (127.3)	A	Gordon Mtn
5	Tactical	NIFC T-5	DIV A/C/REHAB	166.7250	Tone 15 (162.2)	166.7250	Tone 15 (162.2)	A	
6	Tactical	NIFC T-6	DIV E	166.7750	Tone 15 (162.2)	166.7750	Tone 15 (162.2)	A	BEAR FIRE
7	Tactical	NIFC T-7	DIV G	168.2500	Tone 15 (162.2)	168.2500	Tone 15 (162.2)	A	BEAR FIRE
8	Tactical	NIFC T-1	DIV L / I	168.0500	Tone 15 (162.2)	168.0500	Tone 15 (162.2)	A	PEAK / BEAR
9	Tactical	NIFC T-3	North Contingency	168.6000	Tone 15 (162.2)	168.6000	Tone 15 (162.2)	A	
10	Air to Ground	A/G-TAC	All Divisions	165.3875		165.3875		A	
11	Air to Ground	A/G-CMD	All Divisions	167.9625		167.9625		A	OPS,AIR OPS, DIVS
12	Tactical	R5 TAC 4	DIV F	166.5500	Tone 15 (162.2)	166.5500	Tone 15 (162.2)	A	
13	Tactical	R5 TAC 5	South Contingency	167.1125	Tone 15 (162.2)	167.1125	Tone 15 (162.2)	A	Briefing Tac
14	Tactical	R5 TAC 6	DIV D	168.2375	Tone 15 (162.2)	168.2375	Tone 15 (162.2)	A	
15	EMS TAC	CALCORD	All Divisions	156.0750		156.0750	Tone 6 (156.7)	A	Medical A/G
16/20	AIR GUARD	GUARD	All Divisions	168.6250		168.6250	Tone 1 (110.9)	A	Emergency Only

5. Prepared by (Communications Unit)
 • Chris Perry COML COMMUNICATIONS 707 457-3306 *CP*

Division/Group Assignment List (ICS 204 WF)

1. Incident Name:		3.				
GASQUET COMPLEX		Branch:	Division/Group:			
2. Operational Period: 0600 - 0600		G - BEAR FIRE				
Date/Time From: 09/02/2015 0600 WED	Date/Time To: 09/03/2015 0600 THU					
4. Operations Personnel						
OPERATIONS CHIEF	MATTHEW CONKLIN	DIVISION/GROUP SUPERVISOR	MITCH FOWLKES JOHN D OWINGS (T)			
SAFETY OFFICER	P. TOMPKINS J. BATES	AIR OPS BRANCH	JOANN OVERACKER			
5. Resources Assigned this Period						
Strike Team / Task Force / Resource Designator	LWD	Leader	Number Persons	Drop Off PT./Time	Pick Up PT./Time	
HC1 MODOC IHC C-36		WILLIE ALMAND		ICP/0600	ICP/1800	
HC2I IRON MOUNTAIN C-54	09/11	BEN GOTTS	20	ICP/0600	ICP/1800	
TFLD TIM BRADLEY O-588	09/12	JOSHUA BEADLEY	1	ICP/0600	ICP/1800	
ENG6 FIRESTORM 9905 E-414 (EXCESS)	09/13	CHRIS SPRAGUE	3	ICP/0600	ICP/1800	
FAL1 MCKELLER TREE O-202	09/04	DOUG MCKELLAR	2	ICP/0600	ICP/1800	
FAL1 FALLER SHAULIS O-306	09/01	RANDY SHAULIS	2	ICP/0600	ICP/1800	
FOB6 FRANK BAKER O-333	09/02		1	ICP/0600	ICP/1800	
SOFR MICHAEL EDWARD OLDER O-528	09/09		1	ICP/0600	ICP/1800	
SOF2 MITCHEL DECOTEAU (T) O-436	09/06		1	ICP/0600	ICP/1800	
FEMP JOHN IRELAND O-474	09/07		1	ICP/0600	ICP/1800	
FEMT DONALD G MCLAUGHLIN O-469	09/06		1	ICP/0600	ICP/1800	
6. Control Operations/Work Assignments:						
SCOUT DIRECT AND INDIRECT LINE FROM DIV "F / G" BREAK TO DIV "G / I" BREAK						
7. Special Instructions:						
COORDINATE AND ORDER "WATER ONLY" DROPS WITH AIR ATTACK						
8. Division/Group Communication Summary						
Function	Channel	RX Frequency N/W	RX Tone/NAC	TX Frequency N/W	TX Tone/NAC	Mode
COMMAND						
TACTICAL						
LOGISTICS						
AIR TO GROUND						
9. Prepared By (Resource Unit Leader)		Approved By (Planning Section Chief)		Date	Time	
				9/1/2015	2300	

INCIDENT RADIO COMMUNICATIONS PLAN

Incident Name

Gasquet Complex

Date/Time Prepared
09/01/2015
1800 Hrs

Operational Period Date/Time
09/02/2015-09/03/2015
0600-0600 (24Hr)

Ch #	Function	Channel Name	Assignment	RX Freq	RX Tone/NAC	TX Freq	Tx Tone/NAC	Mode Analog	Remarks
1	Command	CMD 1	All Divisions	167.1000	Tone 15 (162.2)	169.7500	Tone 15 (162.2)	A	Ship Mtn
2	Command	CMD 2	UNASSIGNED	173.5250	Tone 15 (162.2)	163.8250	Tone 15 (162.2)	A	Gordon Mtn
3	Command	CMD 3	UNASSIGNED	000.0000	Tone 15 (162.2)	000.0000	Tone 15 (162.2)	A	Gordon Mtn
4	Backup Net	SRF ADM	All Divisions	168.1250		170.4750	Tone 12 (127.3)	A	Gordon Mtn
5	Tactical	NIFC T-5	DIV A/C/REHAB	166.7250	Tone 15 (162.2)	166.7250	Tone 15 (162.2)	A	
6	Tactical	NIFC T-6	DIV E	166.7750	Tone 15 (162.2)	166.7750	Tone 15 (162.2)	A	BEAR FIRE
7	Tactical	NIFC T-7	DIV G	168.2500	Tone 15 (162.2)	168.2500	Tone 15 (162.2)	A	BEAR FIRE
8	Tactical	NIFC T-1	DIV L / I	168.0500	Tone 15 (162.2)	168.0500	Tone 15 (162.2)	A	PEAK / BEAR
9	Tactical	NIFC T-3	North Contingency	168.6000	Tone 15 (162.2)	168.6000	Tone 15 (162.2)	A	
10	Air to Ground	A/G-TAC	All Divisions	165.3875		165.3875		A	
11	Air to Ground	A/G-CMD	All Divisions	167.9625		167.9625		A	OPS,AIR OPS, DIVS
12	Tactical	R5 TAC 4	DIV F	166.5500	Tone 15 (162.2)	166.5500	Tone 15 (162.2)	A	
13	Tactical	R5 TAC 5	South Contingency	167.1125	Tone 15 (162.2)	167.1125	Tone 15 (162.2)	A	Briefing Tac
14	Tactical	R5 TAC 6	DIV D	168.2375	Tone 15 (162.2)	168.2375	Tone 15 (162.2)	A	
15	EMS TAC	CALCORD	All Divisions	156.0750		156.0750	Tone 6 (156.7)	A	Medical A/G
16/20	AIR GUARD	GUARD	All Divisions	168.6250		168.6250	Tone 1 (110.9)	A	Emergency Only

S. Prepared by (Communications Unit)

• Chris Perry COML COMMUNICATIONS 707 457-3306

CP

State Latitude Longitude

Division/Group Assignment List (ICS 204 WF)

1. Incident Name:			3.			
GASQUET COMPLEX			Branch:		Division/Group:	
2. Operational Period: 0600 - 0600			I - BEAR FIRE			
Date/Time From: 09/02/2015 0600 WED	Date/Time To: 09/03/2015 0600 THU					
4. Operations Personnel						
OPERATIONS CHIEF		MATTHEW CONKLIN		DIVISION/GROUP SUPERVISOR		
				CHRIS ST PIERRE SCOTT KIZZIAR 9/8 (T)		
SAFETY OFFICER		P. TOMPKINS J. BATES		AIR OPS BRANCH		
				JOANN OVERACKER		
5. Resources Assigned this Period						
Strike Team / Task Force / Resource Designator		LWD	Leader	Number Persons	Drop Off PT./Time	Pick Up PT./Time
HC1 SMITH RIVER IHC C-48		09/10	TIM MEMMER	21	ICP/0600	ICP/1800
HC1 SHASTA LAKE IHC C-50		09/11	LEE DONOVAN	19	ICP/0600	ICP/1800
TFLD ADAM J ZIEGLER E-146.10		09/16		1	ICP/0600	ICP/1800
* ES3 S/T 4600C E-229 (DEMOB)		09/01	JAMES THORNOCK	27	ICP/0600	ICP/1800
ENG3 SIX RIVERS 312 E-398		09/10	AL GOUGHNOUR	5	ICP/0600	ICP/1800
ENG3 SIX RIVERS 12 E-313		09/05	ZACHARY FREIWALD	5	ICP/0600	ICP/1800
WTS2 RHC EQUIP E-232		09/02	PHIL WILLADSEN	1	ICP/0600	ICP/1800
CHIP DUSTIN BROWN E-392		09/12	MIKE PERRY	1	ICP/0600	ICP/1800
* FEL1 005 - STATEWIDE E-340 (TO N. CONT)		09/05	CEDRICK HAYDEN	2	ICP/0600	ICP/1800
* FEL1 006 - STATEWIDE E-396 (TO N. CONT)		09/07	BLAKE HAYDEN	2	ICP/0600	ICP/1800
SOFR PAUL HYDE O-488		09/07		1	ICP/0600	ICP/1800
FAL1 NORTH ZONE FALLERS #2 O-95		09/03	BILLY BELMONT	2	ICP/0600	ICP/1800
FAL1 NORTH ZONE FALLERS #4 O-97		09/03	BILL MEADOWS	2	ICP/0600	ICP/1800
FEMP MICHAEL PALACIOS O-468		09/05		1	ICP/0600	ICP/1800
FEMT BENNIE SIMS JR O-476		09/07		1	ICP/0600	ICP/1800
6. Control Operations/Work Assignments:						
CONSTRUCT DIRECT AND INDIRECT HANDLINE FROM 16N10A ROAD EAST TOWARS DEVIL'S PUNCH BOWL. KEEP THE FIRE NORTH AND EAST OF THE 16N02 ROAD. IMPROVE ISLAND LAKE TRAIL FROM 16N28 TO ISLAND LAKE						
7. Special Instructions:						
COORDINATE AND ORDER AIRCRAFT FOR WATER ONLY DROPS WITH AIR ATTACK. DO NOT FILL FROM COMMUNITY OF HIOUCHI FIRE HYDRANTS. * NO PARKING OR PILING DEBRIS ON PRESCOTT CABIN RUINS SITE. BACKHAUL UNNEEDED EQUIPMENT, SUPPLIES, AND TRASH. REFER TO RESOURCE ADVISOR MESSAGE FOR WEED WASH PROTOCOLS. CONSULT WITH READ FOR AREA REHAB NEEDS.						
8. Division/Group Communication Summary						
Function	Channel	RX Frequency N/W	RX Tone/NAC	TX Frequency N/W	TX Tone/NAC	Mode
SEE	REVERSE	FOR	COMM	PLAN		
9. Prepared By (Resource Unit Leader)			Approved By (Planning Section Chief)		Date	Time
KYLE HAUDUCOEUR			STEVE ANDERSON		9/2/2015 09:24:30	2200

INCIDENT RADIO COMMUNICATIONS PLAN

Incident Name
Gasquet Complex

Date/Time Prepared
09/01/2015
1800 Hrs

Operational Period Date/Time
09/02/2015-09/03/2015
0600-0600 (24Hr)

Ch #	Function	Channel Name	Assignment	RX Freq	RX Tone/NAC	TX Freq	Tx Tone/NAC	Mode Analog	Remarks
1	Command	CMD 1	All Divisions	167.1000	Tone 15 (162.2)	169.7500	Tone 15 (162.2)	A	Ship Mtn
2	Command	CMD 2	UNASSIGNED	173.5250	Tone 15 (162.2)	163.8250	Tone 15 (162.2)	A	Gordon Mtn
3	Command	CMD 3	UNASSIGNED	000.0000	Tone 15 (162.2)	000.0000	Tone 15 (162.2)	A	
4	Backup Net	SRF ADM	All Divisions	168.1250		170.4750	Tone 12 (127.3)	A	Gordon Mtn
5	Tactical	NIFC T-5	DIV A/C/REHAB	166.7250	Tone 15 (162.2)	166.7250	Tone 15 (162.2)	A	
6	Tactical	NIFC T-6	DIV E	166.7750	Tone 15 (162.2)	166.7750	Tone 15 (162.2)	A	BEAR FIRE
7	Tactical	NIFC T-7	DIV G	168.2500	Tone 15 (162.2)	168.2500	Tone 15 (162.2)	A	BEAR FIRE
8	Tactical	NIFC T-1	DIV L / I	168.0500	Tone 15 (162.2)	168.0500	Tone 15 (162.2)	A	PEAK / BEAR
9	Tactical	NIFC T-3	North Contingency	168.6000	Tone 15 (162.2)	168.6000	Tone 15 (162.2)	A	
10	Air to Ground	A/G-TAC	All Divisions	165.3875		165.3875		A	
11	Air to Ground	A/G-CMD	All Divisions	167.9625		167.9625		A	OPS,AIR OPS, DIVS
12	Tactical	R5 TAC 4	DIV F	166.5500	Tone 15 (162.2)	166.5500	Tone 15 (162.2)	A	
13	Tactical	R5 TAC 5	South Contingency	167.1125	Tone 15 (162.2)	167.1125	Tone 15 (162.2)	A	Briefing Tac
14	Tactical	R5 TAC 6	DIV D	168.2375	Tone 15 (162.2)	168.2375	Tone 15 (162.2)	A	
15	EMS TAC	CALCORD	All Divisions	156.0750		156.0750	Tone 6 (156.7)	A	Medical A/G
16/20	AIR GUARD	GUARD	All Divisions	168.6250		168.6250	Tone 1 (110.9)	A	Emergency Only

S. Prepared by (Communications Unit)

• Chris Perry COML COMMUNICATIONS 707 457-3306 *CP*

Incident Location
County State Latitude Longitude W

Division/Group Assignment List (ICS 204 WF)

1. Incident Name:			3.			
GASQUET COMPLEX			Branch:		Division/Group:	
2. Operational Period: 0600 - 0600			L - PEAK/FEEDER FIRE			
Date/Time From: 09/02/2015 0600 WED	Date/Time To: 09/03/2015 0600 THU					
4. Operations Personnel						
OPERATIONS CHIEF MATTHEW CONKLIN		DIVISION/GROUP SUPERVISOR DAVID WEBB JEREMIAH MENDES (T) 9/10				
SAFETY OFFICER P. TOMPKINS J. BATES		AIR OPS BRANCH		JOANN OVERACKER		
5. Resources Assigned this Period						
Strike Team / Task Force / Resource Designator	LWD	Leader	Number Persons	Drop Off PT./Time	Pick Up PT./Time	
ENG3 BLACK HILLS 381 E-146	09/13	BRANDON SELK	5	ICP/0600	ICP/1800	
ENG6 FLAGSTAFF 16 E-167	09/10	PAUL W OLTROGGE	3	ICP/0600	ICP/1800	
DOZ2 WARNER E-43 (SOUTH CONT-?)	09/01	DAN WARNER	3	ICP/0600	ICP/1800	
MAST KORNISH FOREST E-394	09/11	KEN WILLYARD	2	ICP/0600	ICP/1800	
FAL1 BROWN O-201	09/06	DUSTIN BROWN	2	ICP/0600	ICP/1800	
FEMP SPENCER JOHNSON O-366	09/03		1	ICP/0600	ICP/1800	
FEMT DREW KOSTAL O-372	09/03		1	ICP/0600	ICP/1800	
RSOP REMS 2 O-501 ((DIV'D'?)	09/09	MATTHEW MATHIS		ICP/0600	ICP/1800	
ENG3 BERTHOUD 13 E-144	9/11					
ENG6 - NORTHWEST E-415						
ENG6 - AVADA E-419						
6. Control Operations/Work Assignments:						
CONSTRUCT INDIRECT CONTROL LINES UTILIZING EXISTING ROAD SYSTEMS SOUTH OF THE FEEDER FIRE KEEP FIRE EAST OF DP-30. PATROL THE G-0 ROAD TO THE SOUTH OF THE FEEDER FIRE.						
*ADD W/CZ UKIAH • ENG6 - PLATTE E-421 • ENG6 - RIVER E-422						
7. Special Instructions:						
COORDINATE AND ORDER AIRCRAFT FOR <u>WATER ONLY</u> DROPS WITH AIR ATTACK. DO NOT FILL FROM COMMUNITY OF HIOUCHI FIRE HYDRANTS. BACKHAUL UNNEEDED EQUIPMENT, SUPPLIES, AND TRASH. CONSULT WITH READ'S ON AREA REHAB NEEDS. *FOLLOW MANAGEMENT REQUIREMENTS DIRECTION OF 8-14-15. REFER TO RESOURCE ADVISOR MESSAGE FOR WEED WASH PROTOCOLS.						
8. Division/Group Communication Summary						
Function	Channel	RX Frequency N/W	RX Tone/MAC	TX Frequency N/W	TX Tone/NAC	Mode
SEE	REVERSE	FOR	COMM	PLAN		
9. Prepared By (Resource Unit Leader)		Approved By (Planning Section Chief)		Date	Time	
KYLE HAUDUCOEUR		STEVE ANDERSON		9/11/2015 09/31/2015	2200	

INCIDENT RADIO COMMUNICATIONS PLAN

Incident Name		Date/Time Prepared		Operational Period Date/Time					
Gasquet Complex		09/01/2015 1800 Hrs		09/02/2015-09/03/2015 0600-0600 (24Hr)					
Ch #	Function	Channel Name	Assignment	RX Freq	RX Tone/NAC	TX Freq	Tx Tone/NAC	Mode Analog	Remarks
1	Command	CMD 1	All Divisions	167.1000	Tone 15 (162.2)	169.7500	Tone 15 (162.2)	A	Ship Mtn
2	Command	CMD 2	UNASSIGNED	173.5250	Tone 15 (162.2)	163.8250	Tone 15 (162.2)	A	Gordon Mtn
3	Command	CMD 3	UNASSIGNED	000.0000	Tone 15 (162.2)	000.0000	Tone 15 (162.2)	A	
4	Backup Net	SRF ADM	All Divisions	168.1250		170.4750	Tone 12 (127.3)	A	Gordon Mtn
5	Tactical	NIFC T-5	DIV A/C/REHAB	166.7250	Tone 15 (162.2)	166.7250	Tone 15 (162.2)	A	
6	Tactical	NIFC T-6	DIV E	166.7750	Tone 15 (162.2)	166.7750	Tone 15 (162.2)	A	BEAR FIRE
7	Tactical	NIFC T-7	DIV G	168.2500	Tone 15 (162.2)	168.2500	Tone 15 (162.2)	A	BEAR FIRE
8	Tactical	NIFC T-1	DIV L / I	168.0500	Tone 15 (162.2)	168.0500	Tone 15 (162.2)	A	PEAK / BEAR
9	Tactical	NIFC T-3	North Contingency	168.6000	Tone 15 (162.2)	168.6000	Tone 15 (162.2)	A	
10	Air to Ground	A/G-TAC	All Divisions	165.3875		165.3875		A	
11	Air to Ground	A/G-CMD	All Divisions	167.9625		167.9625		A	OPS,AIR OPS, DIVS
12	Tactical	R5 TAC 4	DIV F	166.5500	Tone 15 (162.2)	166.5500	Tone 15 (162.2)	A	
13	Tactical	R5 TAC 5	South Contingency	167.1125	Tone 15 (162.2)	167.1125	Tone 15 (162.2)	A	Briefing Tac
14	Tactical	R5 TAC 6	DIV D	168.2375	Tone 15 (162.2)	168.2375	Tone 15 (162.2)	A	
15	EMS TAC	CALCORD	All Divisions	156.0750		156.0750	Tone 6 (156.7)	A	Medical A/G
16/20	AIR GUARD	GUARD	All Divisions	168.6250		168.6250	Tone 1 (110.9)	A	Emergency Only

5. Prepared by (Communications Unit)
 • Chris Perry COML COMMUNICATIONS 707 457-3306 *CP*

Incident Location
 County State Latitude Longitude
 W

Division/Group Assignment List (ICS 204 WF)

1. Incident Name:			3.			
GASQUET COMPLEX			Branch:		Division/Group:	
2. Operational Period: 0600 - 0600					NORTH CONTINGENCY	
Date/Time From: 09/02/2015 0600 WED	Date/Time To: 09/03/2015 0600 THU					
4. Operations Personnel						
OPERATIONS CHIEF		MATTHEW CONKLIN		DIVISION/GROUP SUPERVISOR		
				CLIFF BRAMLETTE MIKE PETRO (T) 9/4		
SAFETY OFFICER		P. TOMPKINS J. BATES		AIR OPS BRANCH		
				JOANN OVERACKER		
5. Resources Assigned this Period						
Strike Team / Task Force / Resource Designator		LWD	Leader	Number Persons	Drop Off PT./Time	Pick Up PT./Time
* TFLD DALE MIDDLETON O-343 <i>DEMOB</i>		09/01		1	ICP/0600	ICP/1800
* WTS1 RICKY LOGUE - 330447 E-406		09/11	ALAN WHARFF	1	ICP/0600	ICP/1800
* WTS2 V&P SERVICES E-139		09/06	VICTOR KNIGHT	1	ICP/0600	ICP/1800
* SKG3 CLEARWATER FIRE E-155 <i>(DEMOB)</i>		09/11	ED URICK	1	ICP/0600	ICP/1800
* SKG4 L & L EXCAVATING W/ TRSPT E-111 <i>(DEMOB)</i>		09/08	SHANE NODINE	2	ICP/0600	ICP/1800
* DOZ2 ROEN 9481 E-90		09/02	PAUL ROEN	1	ICP/0600	ICP/1800
* DOZ2 HAYS EQUIPMENT E-127		09/09	PETE GIRARONO	4	ICP/0600	ICP/1800
* MAST MCKELLAR E-400		09/12	DOUG MCKELLAR	1	ICP/0600	ICP/1800
* GRD MOODY E-403		09/11	JACK MITCHELL	2	ICP/0600	ICP/1800
* ARCH DAVID C LOWE O-279		09/11		1	ICP/0600	ICP/1800
6. Control Operations/Work Assignments:						
SCOUT AND BUILD CONTINGENCY LINES IN AREAS SURROUNDING THE BEAR FIRE						
<i>* FELD STATEWIDE OUS E-710</i> <i>* FELD " 006 E-796</i>						
7. Special Instructions:						
BACKHAUL ALL UNNEEDED EQUIPMENT, SUPPLIES, AND TRASH. REFER TO RESOURCE ADVISOR MESSAGE FOR WEED WASH PROTOCOLS.						
8. Division/Group Communication Summary						
Function	Channel	RX Frequency N/W	RX Tone/NAC	TX Frequency N/W	TX Tone/NAC	Mode
SEE	REVERSE	FOR	COMM	PLAN		
9. Prepared By (Resource Unit Leader)			Approved By (Planning Section Chief)		Date	Time
KYLE HAUDUCOEUR			STEVE ANDERSON		9/2/2015	2200

INCIDENT RADIO COMMUNICATIONS PLAN		Incident Name Gasquet Complex	Date/Time Prepared 09/01/2015 1800 Hrs	Operational Period Date/Time 09/02/2015-09/03/2015 0600-0600 (24Hr)
---	--	---	--	---

Ch #	Function	Channel Name	Assignment	RX Freq	RX Tone/NAC	TX Freq	TX Tone/NAC	Mode Analog	Remarks
1	Command	CMD 1	All Divisions	167.1000	Tone 15 (162.2)	169.7500	Tone 15 (162.2)	A	Ship Mtn
2	Command	CMD 2	UNASSIGNED	173.5250	Tone 15 (162.2)	163.8250	Tone 15 (162.2)	A	Gordon Mtn
3	Command	CMD 3	UNASSIGNED	000.0000	Tone 15 (162.2)	000.0000	Tone 15 (162.2)	A	
4	Backup Net	SRF ADM	All Divisions	168.1250		170.4750	Tone 12 (127.3)	A	Gordon Mtn
5	Tactical	NIFCT-5	DIV A/C/REHAB	166.7250	Tone 15 (162.2)	166.7250	Tone 15 (162.2)	A	
6	Tactical	NIFCT-6	DIV E	166.7750	Tone 15 (162.2)	166.7750	Tone 15 (162.2)	A	BEAR FIRE
7	Tactical	NIFCT-7	DIV G	168.2500	Tone 15 (162.2)	168.2500	Tone 15 (162.2)	A	BEAR FIRE
8	Tactical	NIFCT-1	DIV L / I	168.0500	Tone 15 (162.2)	168.0500	Tone 15 (162.2)	A	PEAK / BEAR
9	Tactical	NIFCT-3	North Contingency	168.6000	Tone 15 (162.2)	168.6000	Tone 15 (162.2)	A	
10	Air to Ground	A/G-TAC	All Divisions	165.3875		165.3875		A	
11	Air to Ground	A/G-CMD	All Divisions	167.9625		167.9625		A	OPS,AIR OPS, DIVS
12	Tactical	R5 TAC 4	DIV F	166.5500	Tone 15 (162.2)	166.5500	Tone 15 (162.2)	A	
13	Tactical	R5 TAC 5	South Contingency	167.1125	Tone 15 (162.2)	167.1125	Tone 15 (162.2)	A	Briefing Tac
14	Tactical	R5 TAC 6	DIV D	168.2375	Tone 15 (162.2)	168.2375	Tone 15 (162.2)	A	
15	EMS TAC	CALCORD	All Divisions	156.0750		156.0750	Tone 6 (156.7)	A	Medical A/G
16/20	AIR GUARD	GUARD	All Divisions	168.6250		168.6250	Tone 1 (110.9)	A	Emergency Only

5. Prepared by (Communications Unit) *CR*

• Chris Perry COML COMMUNICATIONS 707 457-3306

Incident Location: County State Latitude Longitude N Longitude W

Division/Group Assignment List (ICS 204 WF)

1. Incident Name:		3.				
GASQUET COMPLEX		Branch:	Division/Group:			
2. Operational Period: 0600 - 0600		SOUTH CONTINGENCY				
Date/Time From: 09/02/2015 0600 WED	Date/Time To: 09/03/2015 0600 THU					
4. Operations Personnel						
OPERATIONS CHIEF	MATTHEW CONKLIN	DIVISION/GROUP SUPERVISOR	RAY TORRES 9/4 JEFF CLEEK (T) 9/9			
SAFETY OFFICER	P. TOMPKINS J.BATES	AIR OPS BRANCH	JOANN OVERACKER			
5. Resources Assigned this Period						
Strike Team / Task Force / Resource Designator	LWD	Leader	Number Persons	Drop Off PT./Time	Pick Up PT./Time	
ES3 S/T 3616C E-363	09/08	JORDAN SWICK (T)	27	ICP/0600	ICP/1800	
ENG3 PASO 3110 E-160	09/09	GREGORY G GRISWOULD	3	ICP/0600	ICP/1800	
ENG3 RAPID CITY 3-1 E-145	09/10	JOSH EDWARD LANGE	4	ICP/0600	ICP/1800	
ENG3 TIMBER MESA 7213 E-143 <i>(DENNIS)</i>	09/12	JERROD AMATOR	3	ICP/0600	ICP/1800	
ENG3 SIX RIVERS-E351 E-380	09/12	NOLAN REYNOLDS	5	ICP/0600	ICP/0600	
ENG6 LAKE DILLON 8 E-150	09/09	DENNIS JACKSON	3	ICP/0600	ICP/1800	
WTS2 DUDLEY'S E-136 <i>(TD "E"?)</i>	09/08	DON GUICE	1	ICP/0600	ICP/1800	
WTS2 TRAYNHAM TRUCKING E-137 <i>(TD "E"?)</i>	09/08	DAVE DAMON	1	ICP/0600	ICP/1800	
DOZ2 FISK'S TREE E-91	09/04	RICK ANDERSON	1	ICP/0600	ICP/1800	
DOZ2 WARNER E-43	09/14	DAN WARNER	3	ICP/0600	ICP/1800	
GRD BEN'S TRUCK E-404	09/12	GREG MCCARTY	2	ICP/0600	ICP/1800	
SOF2 GREG TOLL O-416	09/04		1	ICP/0600	ICP/1800	
FEMP ROD POTTS O-368	09/03		1	ICP/0600	ICP/1800	
FEMT MARK FISCHER O-370	09/03		1	ICP/0600	ICP/1800	
6. Control Operations/Work Assignments:						
<i>DOZ2 - KENS DOZER #2</i>						
ASSIST KLAMATH AND SIX RIVERS NATIONAL FOREST WITH IA RESPONSE WITHIN THE TFR AREA. SCOUT AND BUILD CONTINGENCY LINES IN AREAS SURROUNDING THE PEAK FIRE. ASSIST ANY DIVISIONS OPERATION IF FIRE BEHAVIOR WARRANTS.						
7. Special Instructions:						
BACKHAUL UNNEEDED EQUIPMENT, SUPPLIES, AND TRASH. REFER TO RESOURCE ADVISOR MESSAGE FOR WEED WASH PROTOCOLS.						
8. Division/Group Communication Summary						
Function	Channel	RX Frequency N/W	RX Tone/NAC	TX Frequency N/W	TX Tone/NAC	Mode
SEE	REVERSE	FOR	COMM	PLAN		
9. Prepared By (Resource Unit Leader)			Approved By (Planning Section Chief)		Date	Time
KYLE HAUDUCOEUR			<i>(Signature)</i> STEVE ANDERSON		<i>9/1/2015</i> 09/01/2015	2200

INCIDENT RADIO COMMUNICATIONS PLAN			Incident Name Gasquet Complex		Date/Time Prepared 09/01/2015 1800 Hrs	Operational Period Date/Time 09/02/2015-09/03/2015 0600-0600 (24Hr)			
Ch #	Function	Channel Name	Assignment	RX Freq	RX Tone/NAC	TX Freq	Tx Tone/NAC	Mode Analog	Remarks
1	Command	CMD 1	All Divisions	167.1000	Tone 15 (162.2)	169.7500	Tone 15 (162.2)	A	Ship Mtn
2	Command	CMD 2	UNASSIGNED	173.5250	Tone 15 (162.2)	163.8250	Tone 15 (162.2)	A	Gordon Mtn
3	Command	CMD 3	UNASSIGNED	000.0000	Tone 15 (162.2)	000.0000	Tone 15 (162.2)	A	
4	Backup Net	SRF ADM	All Divisions	168.1250		170.4750	Tone 12 (127.3)	A	Gordon Mtn
5	Tactical	NIFC T-5	DIV A/C/REHAB	166.7250	Tone 15 (162.2)	166.7250	Tone 15 (162.2)	A	
6	Tactical	NIFC T-6	DIV E	166.7750	Tone 15 (162.2)	166.7750	Tone 15 (162.2)	A	BEAR FIRE
7	Tactical	NIFC T-7	DIV G	168.2500	Tone 15 (162.2)	168.2500	Tone 15 (162.2)	A	BEAR FIRE
8	Tactical	NIFC T-1	DIV L / I	168.0500	Tone 15 (162.2)	168.0500	Tone 15 (162.2)	A	PEAK / BEAR
9	Tactical	NIFC T-3	North Contingency	168.6000	Tone 15 (162.2)	168.6000	Tone 15 (162.2)	A	
10	Air to Ground	A/G-TAC	All Divisions	165.3875		165.3875		A	
11	Air to Ground	A/G-CMD	All Divisions	167.9625		167.9625		A	OPS,AIR OPS, DIVS
12	Tactical	R5 TAC 4	DIV F	166.5500	Tone 15 (162.2)	166.5500	Tone 15 (162.2)	A	
13	Tactical	R5 TAC 5	South Contingency	167.1125	Tone 15 (162.2)	167.1125	Tone 15 (162.2)	A	Briefing Tac
14	Tactical	R5 TAC 6	DIV D	168.2375	Tone 15 (162.2)	168.2375	Tone 15 (162.2)	A	
15	EMS TAC	CALCORD	All Divisions	156.0750		156.0750	Tone 6 (156.7)	A	Medical A/G
16/20	AIR GUARD	GUARD	All Divisions	168.6250		168.6250	Tone 1 (110.9)	A	Emergency Only

5. Prepared by (Communications Unit) *CP*

• Chris Perry COML COMMUNICATIONS 707 457-3306 State Latitude Longitude N Longitude W

Division/Group Assignment List (ICS 204 WF)

1. Incident Name:		3.				
GASQUET COMPLEX		Branch:	Division/Group:			
2. Operational Period: 0600 - 0600		REHAB GROUP				
Date/Time From: 09/02/2015 0600 WED	Date/Time To: 09/03/2015 0600 THU					
4. Operations Personnel						
OPERATIONS CHIEF	MATTHEW CONKLIN	DIVISION/GROUP SUPERVISOR	BILL SANDBORG BILL EDWARDS (T) 9/8			
SAFETY OFFICER	PAUL TOMPKINS, JOHN BATES	AIR OPS BRANCH	JOANN OVERACKER			
5. Resources Assigned this Period						
Strike Team / Task Force / Resource Designator	LWD	Leader	Number Persons	Drop Off PT./Time	Pick Up PT./Time	
HC2 NEW JERSEY C2 C-57	09/09	ROBERT J ALLEN	20	ICP/0600	ICP/1800	
TFLD CRAIG MARTIN O-629	09/15		1	ICP/0600	ICP/1800	
* ENG3 TRICITY 411 E-142 (DEMOB)	09/10	ANTHONY C GRAINGER	4	ICP/0600	ICP/1800	
* ENG6 TIMBERLINE E-147 (DEMOB)	09/12	DAVID BREGLIA	3	ICP/0600	ICP/1800	
ENG6 GRAND JUNCTION BR3 E-151	09/09	JOSH EVANS	3	ICP/0600	ICP/1800	
ENG6 RANCHERIA 5163 E-343	09/08	GREGORY BURLESON	4	ICP/0600	ICP/1800	
DOZ2 KENS DOZER E-171	09/13	EIAN OWENS	1	ICP/0600	ICP/1800	
EXCA WALBERG, INC E-57	09/12	GARY LAWLESS	2	ICP/0600	ICP/1800	
FEMP CHRIS SCHILLING O-586	09/14		1	ICP/0600	ICP/1800	
FEMT NELS E JENSEN JR O-587	09/14		1	ICP/0600	ICP/1800	
READ KATHRYN ARENDT O-456	09/06		1	ICP/0600	ICP/1800	
READ MARK V DALLON O-483	09/09		1	ICP/0600	ICP/1800	
6. Control Operations/Work Assignments: DOZ2 - KENS DOZER #2 E-491						
BEGIN REHAB WORK IN DIV A/C FOLLOW FIRE SUPPRESSION REPAIR PLAN FOR WATER BARS						
7. Special Instructions:						
DO NOT FILL FROM COMMUNITY OF HIOUCHI FIRE HYDRANTS. BACKHAUL ALL UNNEEDED EQUIPMENT, SUPPLIES, AND TRASH. CONSULT WITH READ'S ON AREA REHAB NEEDS. REFER TO RESOURCE ADVISOR MESSAGE FOR WEED WASH PROTOCOLS.						
8. Division/Group Communication Summary						
Function	Channel	RX Frequency N/W	RX Tone/NAC	TX Frequency N/W	TX Tone/NAC	Mode
SEE	REVERSE	FOR	COMM	PLAN		
9. Prepared By (Resource Unit Leader)		Approved By (Planning Section Chief)		Date	Time	
KYLE HAUDUCOEUR		STEVE ANDERSON		9/2/2015 09/02/2015	2200	

INCIDENT RADIO COMMUNICATIONS PLAN			Incident Name Gasquet Complex		Date/Time Prepared 09/01/2015 1800 Hrs	Operational Period Date/Time 09/02/2015-09/03/2015 0600-0600 (24Hr)			
Ch #	Function	Channel Name	Assignment	RX Freq	RX Tone/NAC	TX Freq	Tx Tone/NAC	Mode Analog	Remarks
1	Command	CMD 1	All Divisions	167.1000	Tone 15 (162.2)	169.7500	Tone 15 (162.2)	A	Ship Mtn
2	Command	CMD 2	UNASSIGNED	173.5250	Tone 15 (162.2)	163.8250	Tone 15 (162.2)	A	Gordon Mtn
3	Command	CMD 3	UNASSIGNED	000.0000	Tone 15 (162.2)	000.0000	Tone 15 (162.2)	A	Gordon Mtn
4	Backup Net	SRF ADM	All Divisions	168.1250		170.4750	Tone 12 (127.3)	A	Gordon Mtn
5	Tactical	NIFC T-5	DIV A/C/REHAB	166.7250	Tone 15 (162.2)	166.7250	Tone 15 (162.2)	A	
6	Tactical	NIFC T-6	DIV E	166.7750	Tone 15 (162.2)	166.7750	Tone 15 (162.2)	A	BEAR FIRE
7	Tactical	NIFC T-7	DIV G	168.2500	Tone 15 (162.2)	168.2500	Tone 15 (162.2)	A	BEAR FIRE
8	Tactical	NIFC T-1	DIV L / I	168.0500	Tone 15 (162.2)	168.0500	Tone 15 (162.2)	A	PEAK / BEAR
9	Tactical	NIFC T-3	North Contingency	168.6000	Tone 15 (162.2)	168.6000	Tone 15 (162.2)	A	
10	Air to Ground	A/G-TAC	All Divisions	165.3875		165.3875		A	
11	Air to Ground	A/G-CMD	All Divisions	167.9625		167.9625		A	OPS,AIR OPS, DIVS
12	Tactical	R5 TAC 4	DIV F	166.5500	Tone 15 (162.2)	166.5500	Tone 15 (162.2)	A	
13	Tactical	R5 TAC 5	South Contingency	167.1125	Tone 15 (162.2)	167.1125	Tone 15 (162.2)	A	Briefing Tac
14	Tactical	R5 TAC 6	DIV D	168.2375	Tone 15 (162.2)	168.2375	Tone 15 (162.2)	A	
15	EMS TAC	CALCORD	All Divisions	156.0750		156.0750	Tone 6 (156.7)	A	Medical A/G
16/20	AIR GUARD	GUARD	All Divisions	168.6250		168.6250	Tone 1 (110.9)	A	Emergency Only

5. Prepared by (Communications Unit) *CP*

• Chris Perry COML COMMUNICATIONS 707 457-3306 State Latitude Longitude W

AIR OPERATIONS SUMMARY

PREPARED BY: JoAnn Overacker

PREPARED: Date/Time: 09/01/2015 1800

1. INCIDENT NAME: Gasquet Complex	2. OPERATIONAL PERIOD DATE: 09/02/2015	START TIME: 0830 END TIME: 2030	SUNRISE: 0642 SUNSET: 1952
-----------------------------------	--	------------------------------------	-------------------------------

3. REMARKS

Be extra vigilant of snags when dipping and dropping water!

Divisions, contact Helibase for aviation needs.

Do not dip from lakes near 41° 35.00' x 123° 43.00'

Coon IP 41° 45.78' X 123° 57.70' 9,000' Bear IP 41° 57.18' X 123° 43.65' 6,000'

Cave HB Gate Code 10155#

4. MEDEVAC
988B @ICP
H-512 @ Cave Junction
Coast Guard Helo @
Humboldt Bay

5. TFR: 5/8036
Radius: 13 NM
Altitude: 9500 MSL
CenterPoint: N 41° 44.25
W 123° 47.00
Freq: 128.0750

6. PERSONNEL	Phone	7. FREQUENCIES	AM	FM	8. FIXED-WING	# Avail / Type/ Make-Model / FAA NH# / Base(s)
AOBD: JoAnn Overacker	209-559-1617	AIR/AIR FW:		166.4500	Airtankers:	Available upon request.
ASGS:		AIR/AIR RW:	128.0750		Lead planes:	Available upon request.
ATGS: Dave Phillips	209.770.0904	AIR/GROUND CMD: AIR/GROUND TAC:		167.9625 165.3875	AT Base:	
Cave HEB1: Bryan Johnson	530-394-8107	COMMAND: RX:		167.1000	ATGS Aircraft:	N57112 Phillips @Redding ATB A-109
Helibase Hard line	541-592-2854	TX:		169.7500		Relief ATGS available at Redding upon request
fax	541-592-3798	DECK:		Tone 15 162.2		
Ward helibase: Justin Buckbee	530.277.6724	AIR GUARD:	122.9	163.100		
HMGB(t): Kenon Smith	925.588.1326	Cave Junction Airport Unicorn for Cave Helibase		168.6250 Tx Tone: 110.9		
HT-702 MGR: Kuntz						
H-512 MGR: Bryan Johnson	530.394.8107					

9. HELICOPTERS:

FAA NH#	TY	MAKE/MODEL	BASE	AVAILABLE	START	REMARKS	FAA NH#	TY	MAKE/MODEL	BASE	AVAILABLE	START	REMARKS
HT-702	1	S-61	Cave	0730	0830	A-78							
H-512	2	Bell 212	Cave	0730	0830	A-42, Plumas							
988B	3	Bell L4	Ward Field	0730	0830	A-28							

10. TASK/MISSION/ASSIGNMENT (Type/Function includes: Air Tactical, Retardant, Recon, Personnel Transport, Water Dropping, S&R, etc.)

TYPE/FUNCTION	NAME OF PERSONNEL OR CARGO (if applicable) OR INSTRUCTIONS FOR TACTICAL AIRCRAFT	MISSION START	FLY FROM	FLY TO
IR Flight	H-7AC to fly into Ward HB for IR flight of the fires	1045	Forks Complex	Ward HB
Bucket drops per request	Division Sup. To request and coordinate with Air Attack or helibase.			
Recon Flights	Operations recon	1130	Ward HB	Fire
Cargo / Sling	Per Request from Division Sups, all sling loads / crew shuttles Potential missions, check with AOBDD prior to mission - H-5 hose sling out.			
Dip Sites:	<u>Island</u> 41° 45.580 X 123° X 41.790 <u>Whiskey</u> 41° 39.213 X 123° 49.303			
TREATED DIP SITES: Assign Mgrs to sites.	<u>Bear</u> : 41° 50.487 X 123° 46.359 <u>Feeder</u> : 41° 36.831 X 123° 51.810 <u>Tri Dip</u> : 41° 55.568 X 123° 44.718 (Chlorine bleach 1 gal to 1,000 H ₂ O)			
DIP SITES: Assign Managers to sites	<u>Riverhouse (U)</u> : 41° 44.150 X 123° 59.02 <u>Devil's Punchbowl (C)</u> : 41° 48.168 X 123° 40.306 <u>Horseshoe (U)</u> : 41° 46.140 X 124° 00.080 <u>Sanger Lk. (C)</u> : 41° 54.1090 X 123° 38.850			
Dip Site Support Equip.	Tri Dip: WT E-335 John McGary 530.925.3544; Berthoud Engine E-144 720.934.4011; 6 pumpkins, 3 MK3, Feeder Dip has ICL pumpkin and fittings that need to be returned.			
HELISPOTS:	<u>H-1</u> : 41° 45.843 X 123° 56.290 <u>H-2</u> : 41° 50.577 X 123° 46.392 <u>H-3</u> : 41° 44.098 X 123° 57.181 <u>H-4</u> : 41° 48.139 X 123° 44.656 <u>H-5</u> : 41° 44.204 X 123° 58.349 <u>H-6</u> : 41° 52' 53.8" X 123° 44' 58.8" <u>H-Z</u> : 41° 45.617 X 123° 59.649			
Ward Field (Gasquet Airport)	41° 50.735 X 123° 59.0866 356 ft elevation, Identifier: 009			
Cave Helibase (Illinois Valley airport)	42° 6.216 X 123° 40.945 1,394 ft elevation, Identifier: 354			
Nickowitz Fire Freq's	Air to Air FW 164.7500 Air to Air RW 126.075			
Nickowitz Air Ops: Glen Dietz 530-627-3491	Air to Ground 164.8625 Nickowitz Fire Fax - 530-627-3491 Command 2 173.0375 Rx, 167.3250 Tx Tone 127.3			
Individual Fires	Bear Fire - 41° 48.928 x 123° 44.678 Coon Fire - 41° 45.786 x 123° 57.709 Feeder Fire - 41° 35.065 x 123° 50.726 Peak Fire - 41° 33.065 x 123° 46.134 Sawtooth 41° 36.572 X 123° 42.451			

MEDICAL PLAN	1. Incident Name Gasquet Complex	2. Date Prepared 9/1/15	3. Time Prepared 1400	4. Operational Period 9/2/15 (0600 – 1800)		
5. Incident Medical Aid Station						
Medical Aid Stations		Location		Paramedics Yes No		
FRONTLINE MEDICAL TRAILER		GASQUET COMPLEX INCIDENT BASE		X		
6. Transportation						
A. Ambulance Services						
Name	Address	Phone	Paramedics Yes No			
SLO SQUAD 1	INCIDENT BASE	805-550-8804	X			
HOOPA AMBULANCE	INCIDENT BASE	925-588-6768	X			
REM 1 / REM 2	DIVISION ASSIGNMENTS	via CMD 1		X		
B. Air Ambulances						
Name	Location	Phone	Paramedics Yes No			
AIRSHIP REQU. - FORTUNA DISPATCH		707-726-1266 / 1280	TBD			
7. Hospitals						
Name	Address	Travel Time (min) Air Ground	Phone	Helipad Yes No	Burn Center Yes No	Trauma Center Level No
SUTTER COAST HOSPITAL	800 Washington Blvd., Crescent City, CA N41 43.13 x W122 38.69	N/A 25 min	707-464-8888	X		X
MERCY MED CENTER MT SHASTA	914 PINE ST, MT SHASTA, CA N 40 34.14 x W 122 23.97	45 min 4.5 hrs	530-926-9360	X		X L3
ROGUE VALLEY MED CENTER	2825 Barnett Rd., Medford, OR N 42 19.092 x W 122 49.833	30 min 2.0 hrs	541-789-7132	X		X L2
UC DAVIS MED CENTER	2315 Stockton Blvd., SAC, CA N 38 33.3 x W 121 27.3	2hr 7.0 hr	916-734-3636 916-734-3790 ER	X	X	L1
8. Medical Emergency Procedures						
LINE EMERGENCY: Crew Supervisor to contact DIVS with patient complaint/condition and location. 1) DIVS Contacts: <ul style="list-style-type: none"> Line EMT/MEDIC (If Assigned) Communications Unit Operations / Branch 2) On scene EMT, DIVS, or MEDL decides mode of transportation. 3) Communications Unit contacts: <ul style="list-style-type: none"> Medical Unit Transport Dispatch Safety Helibase, if Air Ambulance in bound 4) Operations will manage medical emergency with input from Medical Unit <ul style="list-style-type: none"> Rapid Extraction Module (REM) will be deployed from staging location with input from DIVS if victim rescue is needed. 5) If a MedEvac is needed be sure know: <ul style="list-style-type: none"> Lat. and Long. of the closest helispot 		Med-Evac Information: Make every effort to obtain the following information ASAP: Location & Description of Med-Evac Site: <ul style="list-style-type: none"> Latitude Longitude Elevation Estimated Air Temp Ground Contact Terrain Description / Hazards Number of Patients & Severity <ul style="list-style-type: none"> Number of Patients Severity – Minor, Moderate, Critical CAMP EMERGENCY: Contact Medical Unit with patient complaint/condition and location. Medical staff will respond to stabilize incident. Medical Unit Contacts: <ul style="list-style-type: none"> Communications Safety Logistics Operations Crew Supervisor 			Pt. Assessment: <ul style="list-style-type: none"> Mental Status Blood Pressure Pulse Skin Condition Respirations Crew Name and Location WARNING SIGNS OF HEAT ILLNESS INCLUDES THE FOLLOWING: <ul style="list-style-type: none"> An extremely high body temperature (>103°F) Red, hot and dry skin Rapid, irregular and strong pulse Throbbing headache Dizziness, Nausea and Confusion Unconsciousness HOW TO TREAT HEAT EMERGENCIES ON THE LINE: <ul style="list-style-type: none"> Notify Crew Supervisor. Move the patient to the shade or provide shade for them. Externally cool the patient. Fan the patient after wetting with water. If conscious and coherent, allow to slowly drink water and electrolyte sports drink in 3:1 ratio. 	
9. Prepared by (Medical Unit Leader) Jason Serrano		10. Reviewed by (Safety Officer) Paul Tomkins / John Bates			ICS 206	



Health & Safety Message

Incident: Gasquet Complex CA-SRF-001488	Date/Op Period: 9/2-3/15 0600-0600
---	---

Hazards & Risks

Weather/Visibility: Restricted visibility due to haze and smoke limits the ability of FOBS, Lookouts & Aircraft to see you or fire activity on the ground. Monitor weather trends and post lookouts with these limitations in mind. Adjust tactics accordingly with the expectation that aviation support may be severely limited.

Emergency Medical: Review and brief the medical treatment and evacuation plan on the ICS 206 Medical Plan. The Gasquet area has extended response and transport times for EMS so get medical responders going early in your incident.

REALIZE THAT AIRCRAFT EVACUATIONS MAY BE SEVERELY LIMITED
DUE TO RESTRICTED VISIBILITY. HAVE A GROUND TRANSPORT
CONTINGENCY PLAN FOR YOUR DIVISIONS

Steep Terrain and Rolling Stuff! : With very steep terrain in all Divisions comes rolling rocks, logs, and humans. Watch your footing and avoid working below other personnel and equipment working above you. Stagger yourselves as you hike up and down the fireline and watch your spacing.

Vehicle Operation: Respect the local traffic laws and use extra caution when driving along forest roads in your areas of operation. Establish a traffic flow plan in areas that require it. Use emergency lighting as needed, especially when working along public roadways. Drive carefully through downtown Gasquet.

Prepared By: Paul Tompkins SOFR2	Approved: Dave Kelly, Deputy IC
---	--

L. Lookouts **C.** Communications **E.** Escape Routes **S.** Safety Zones

BE MINDFUL

Resource Advisors Message

Gasquet Complex

Vehicles traveling from the Peak, Feeder, or Coon Fires to the Bear Fire, **MUST** go through weed wash prior to traveling to the Bear Fire. Vehicles traveling from base camp to any fire on the complex and back to camp do not need to weed wash until leaving the incident. As standard protocol, all vehicles must go through weed wash upon arrival at incident.

Fish screens need to be used for water withdrawal, including portable pumps. Screens are available at Supply.

Weed washing station is located at the fuel station. Weed washing is required upon arrival and demobilization for all vehicles traveling to the fire areas.

Water Treatment for Port Orford Cedar Infection

- Treat water from **all** water sources as follows:
 - 1 gal bleach to 1000 gal water
- Do **NOT** use bleach-treated water to make retardant

Dozer Usage

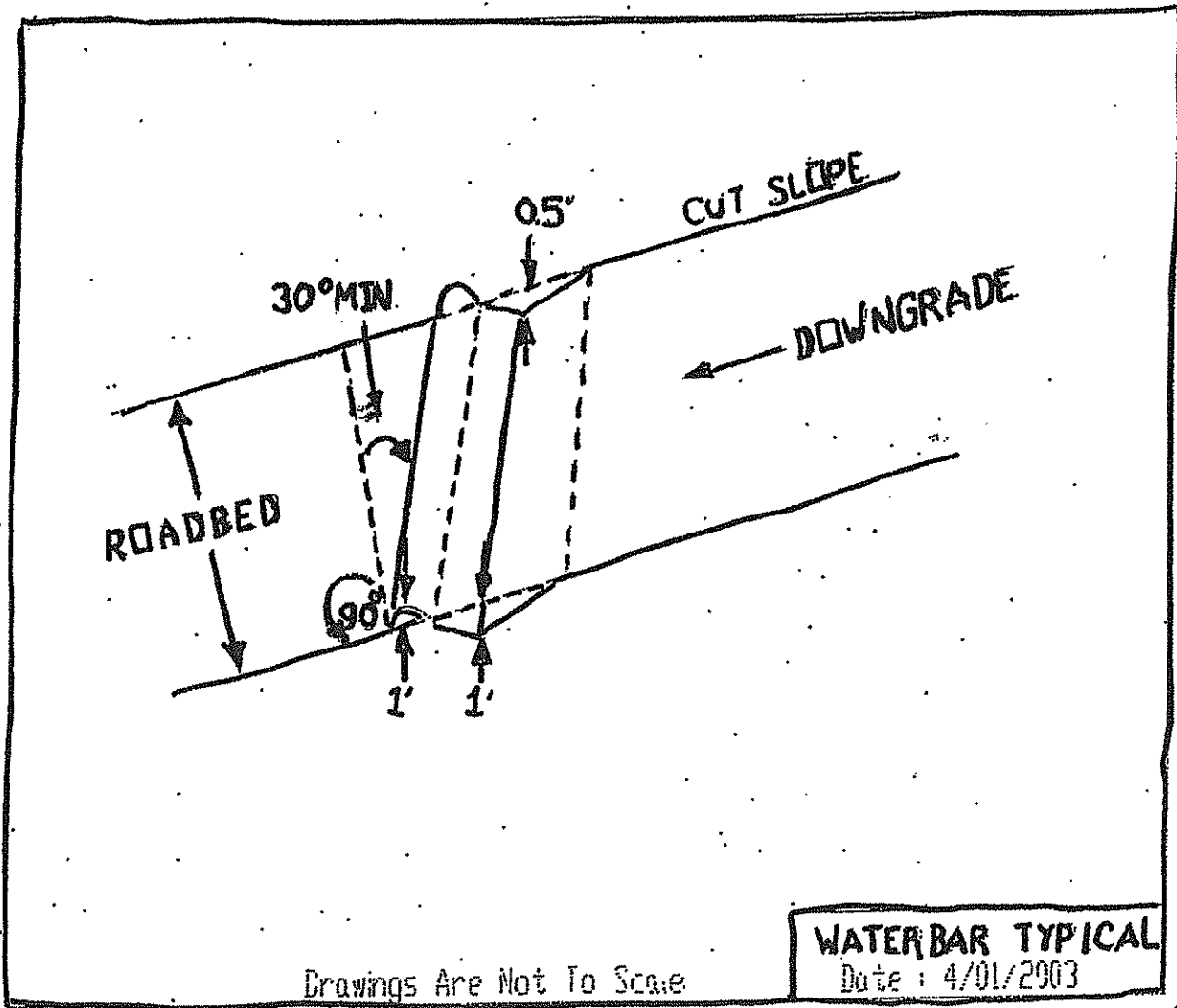
- All new dozer lines or safety zones need to have archeological surveys prior to ground disturbance
- Where possible, dozer lines should use existing roads or skid trails

Please stay on roads or already disturbed sites

Do not drive in meadow areas

Limit snag falling if not needed for safety or line protection

Direct any questions regarding Natural Resources through your Division Supervisor.



Drawings Are Not To Scale

WATERBAR TYPICAL
Date : 4/01/2003

TRAINING SPECIALIST MESSAGE

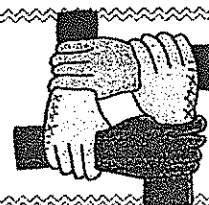
All assigned trainees

please register with the Training Specialist in order to receive proper credit for your assignment.

When released from the incident, check out with the Training Specialist; bring your completed taskbook and performance rating sheet.



Human Resource Message



Our Human Resource Specialist (HRSP) role is to:

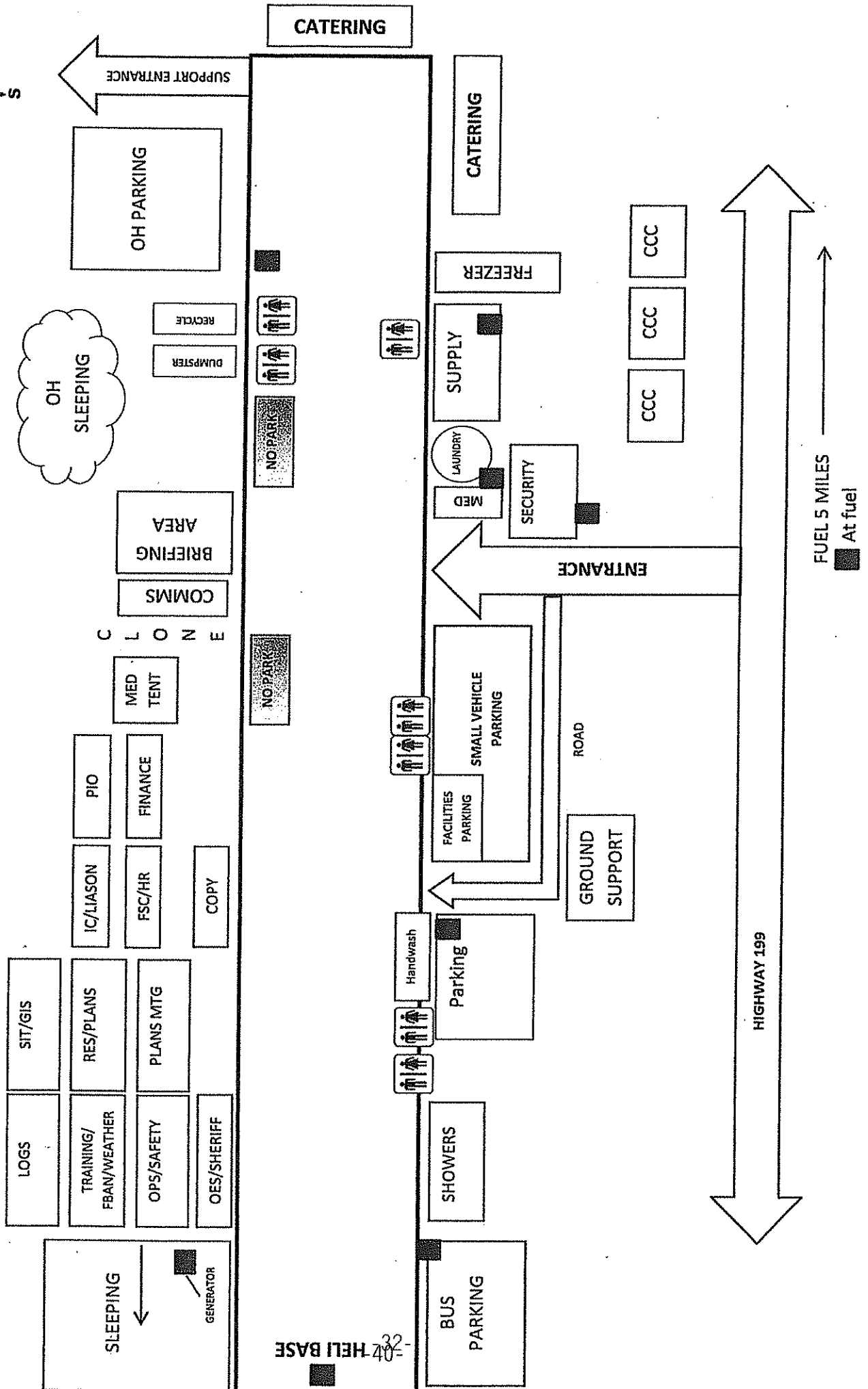
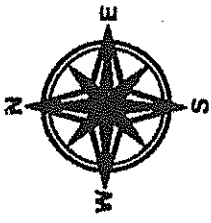
- **promote mutual respect and communication**
- **be a focal point for informal resolution of issues and concerns involving discrimination or harassment**
- **serve as an open and empathetic channel through which individuals assigned to this fire can raise questions, discuss concerns, and get answers about an aspect of their work environment—be it practices, policies, operating procedures, facilities, or work conditions.**

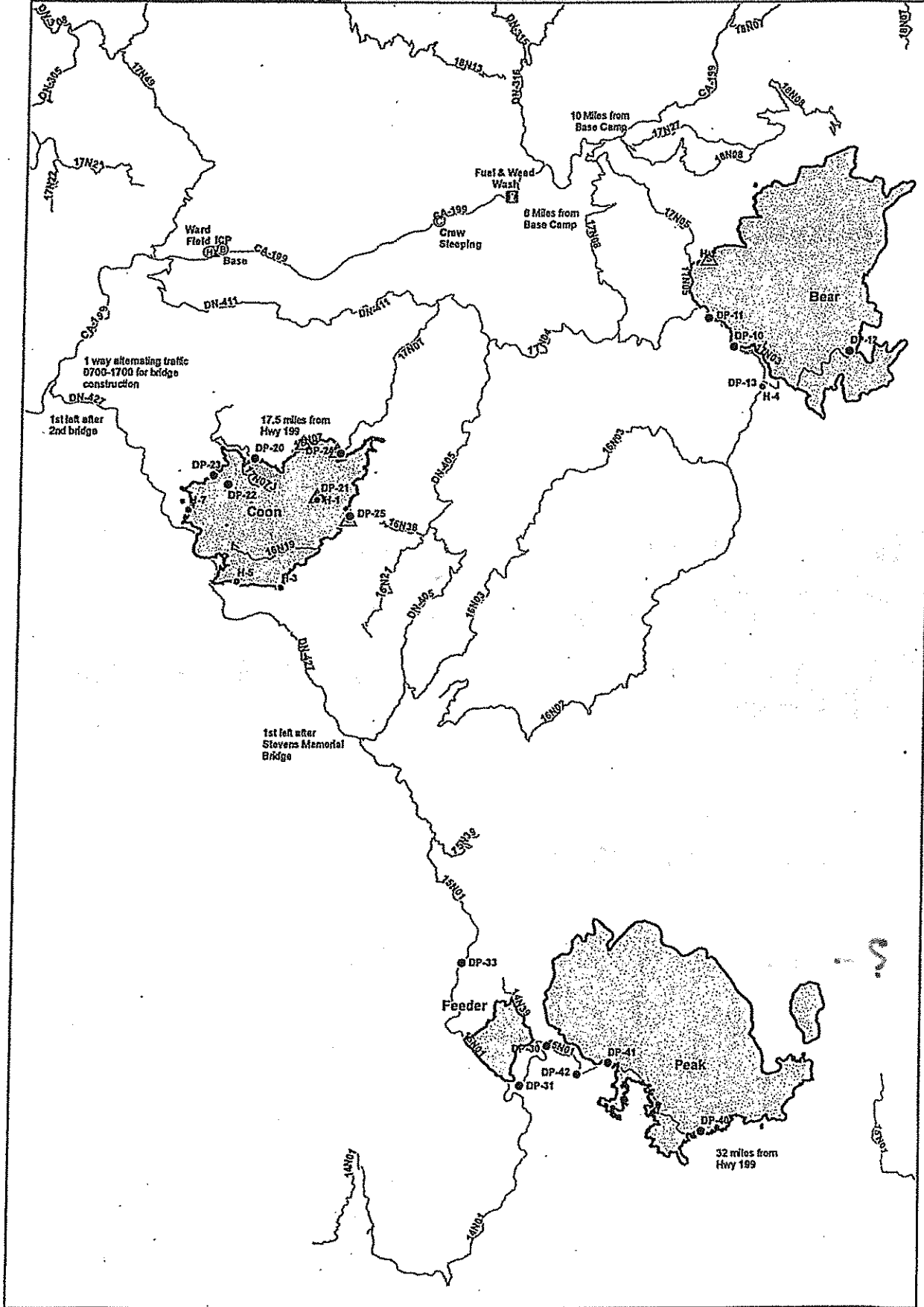
If you want to talk about a concern, please contact us at the HRSP trailer or call us at 909-731-1771. - HRSP Kathy Kreyns and HRSP(t) Adrian Escobedo

GASQUET COMPLEX BASE CAMP

Updated 08/23/2015

■ = United Rentals Light Towers





Legend

Fire Perimeters

Spatial Reference and Scales

Datum: NAD - 1983

Scale: 1 inch = 2.05 miles

Scale: 1:130,000

UAS

Scale 1:130,000

Scale 1:130,000

