



CORRECTED

# GASQUET COMPLEX

Six Rivers National Forest

CA-SRF-001488

P5J0PQ (0510)





August 20-21, 2015

Operational Period


0600-0600



## INCIDENT OBJECTIVES (ICS 202)

<b>1. Incident Name:</b>		<b>2. Operational Period:</b> 0600 - 0600	
GASQUET COMPLEX		Date/Time From: 08/20/2015 0600 THU	Date/Time To: 08/21/2015 0600 FRI
<b>3. Objective(s):</b>			
<b>Management Objectives</b>			
<ol style="list-style-type: none"> <li>1. First and foremost, provide for firefighter and public safety including all assigned resources.</li> <li>2. Consult with resource and cultural advisors before any ground disturbance occurs.</li> <li>3. Provide timely, accurate information to the public, partners, cooperators and internal organization and the forests that are threatened</li> <li>4. Manage costs by planning strategies commensurate with values protected, without compromising efforts to minimize risk/exposure to incident personnel.</li> <li>5. Utilize 6 "Rights" to limit firefighters exposure; Right Plan, Right Place, Right Time, Right Assets, Right Duration, &amp; Right Reason.</li> </ol>			
<b>Incident Objectives</b>			
<b>Coon Fire:</b> Keep the fire...			
<ul style="list-style-type: none"> <li>• North of 16N19 and Haines Flat</li> <li>• East of South Fork Smith River</li> <li>• South of 17N07</li> </ul>			
<b>Bear Fire:</b> Keep the fire...			
<ul style="list-style-type: none"> <li>• North of 16N02</li> <li>• East of 17N05</li> <li>• South of the 18N07</li> <li>• West of Clear Creek Trail</li> </ul>			
<b>Feeder Fire:</b> Keep the fire to the current fire containment lines.			
<b>Peak Fire:</b> Keep the fire...			
<ul style="list-style-type: none"> <li>• North of DP 40</li> <li>• East of DP 42</li> </ul>			
<b>4. Operational Period Command Emphasis:</b>			
UTILIZE SUPPRESSION STRATEGIES COMMENSURATE WITH VALUES AT RISK. IMPLEMENT TACTICS WHICH INCREASE THE PROBABILITIES OF SUCCESS WHILE HOLDING EXISTING CONTAINMENT.			
<b>General Situational Awareness:</b>			
<ul style="list-style-type: none"> <li>• FIREFIGHTING ORDER #3 - BASE ALL ACTIONS ON CURRENT AND EXPECTED BEHAVIOR OF THE FIRE.</li> <li>• WATCHOUT SITUATION #11 - UNBURNED FUEL BETWEEN YOU AND THE FIRE.</li> <li>• STAY ALERT TO CHANGING CONDITIONS.</li> </ul>			
<b>5. Site Safety Plan Required?</b> Yes <input type="checkbox"/> No <input checked="" type="checkbox"/>			
Approved Site Safety Plan(s) Located at:			
<b>6. Incident Action Plan</b> (the items checked below are included in this Incident Action Plan):			
<input checked="" type="checkbox"/> ICS 202	<input type="checkbox"/> ICS 207	Other Attachments:	
<input checked="" type="checkbox"/> ICS 203	<input type="checkbox"/> ICS 208	<input checked="" type="checkbox"/> SAFETY / 215A	
<input checked="" type="checkbox"/> ICS 204	<input checked="" type="checkbox"/> ICS 220	<input type="checkbox"/> _____	
<input checked="" type="checkbox"/> ICS 205	<input checked="" type="checkbox"/> Map/Chart	<input checked="" type="checkbox"/> HR / TRAINING MESSAGE	
<input type="checkbox"/> ICS 205A	<input checked="" type="checkbox"/> Weather Forecast/Tides/Currents	<input checked="" type="checkbox"/> DEMOB LIST	
<input checked="" type="checkbox"/> ICS 206			
<b>7. Prepared by:</b> ROBERT KOVACH	<b>Position/Title:</b> PSC2	<b>Signature:</b> 	
<b>8. Approved by Incident Commander:</b>	<b>Name:</b> DANA DANDREA	<b>Signature:</b> 	
ICS 202	IAP Page	<b>Date/Time:</b> 08/19/2015 2100	

## ORGANIZATION ASSIGNMENT LIST (ICS 203)

<b>1. Incident Name:</b>		<b>2. Operational Period:</b> 0600 - 0600	
GASQUET COMPLEX		Date/Time From: 08/20/2015 0600	Date/Time To: 08/21/2015 0600 FRI
<b>3. Incident Commander(s) and Command Staff:</b>		<b>7. Operations Section:</b>	
IC/UC	DANA DANDREA, MIKE SANDWICK(T)	OPS SECTION CHIEF	MARK SMITH, VAN ARROYO
DEPUTY		OPS SECTION CHIEF TRAINEE	MIKE MILKOVICH, TROY NELSEN
SAFETY OFFICER	TOM ZEULNER, RICK BERTRAM(T)		
INFORMATION OFFICER	HELEN TARBET, M. MADRIGAL S.COMPTON (T)	DIVISION/GROUP	A - COON FIRE MITCH VAUGHN
LIAISON OFFICER	RANDY GRAHAM, WARNER MCGREW	DIVISION/GROUP	C - COON FIRE DAVID GOLDSTEIN DOUG BERG (T)
HUMAN RESOURCES	ALAN SEAGO, SANDRA SANTOS	DIVISION/GROUP	D - COON FIRE JOSEPH TIESO DOUG DUNLINGER (T)
<b>4. Agency/Organization Representative(s):</b>		DIVISION/GROUP	E - BEAR FIRE JASON MILLER TIM LANTERMAN (T)
Agency/Organization	Name	DIVISION/GROUP	G - BEAR FIRE ERIC PLATZ JOEL PETERS (T)
USFS	DAVE PALMER	DIVISION/GROUP	LN/WIZ - PEAK FIRE DAVID WEBB <i>Brandon Seik (T)</i>
GASQUET VFD	NICK KARANPOULOS	DIVISION/GROUP	NIGHT GLENN WEBB; JEREMY COWIE BRIAN FABBRI (T)
DEL NORTE CAL OES	CINDY HENDERSON 707-954-8775		
RESOURCE ADVISOR	BRENDA DEVLIN, MIKE MCCAIN		
SRF-NFFE	ROBERTA CORAGLIOTTI 530-784-7542 JOHN MC RAE 707-845-8017		
CAL FIRE	JOSH BENNETT 707-599-4704		
DEL NORTE SHERIFF	TIM ATHEY		
<b>5. Planning Section:</b>		<b>7b. Air Operations Branch:</b>	
CHIEF	ROBERT KOVACH, J GERMANETTI(T) R STERRIE (T)	AIR OPS BRANCH DIRECTOR	JOHN CROTTY, BRAD JOOS
DEPUTY		AIR SUPPORT SUPERVISOR	AL DRIESBACH, KEN OSTROM (T)
RESOURCES UNIT	DANNY THOMAS, A. HUDLEY (T) JAKE HUGHES (T)	AIR ATTACK SUPERVISOR	CLIFF CLARIDGE, KEN MCLAUGHIN
SITUATION UNIT	TIMOTHY SANDSTROM, MIKE HELD DENA FOOSE (T)	AIR TANKER COORDINATOR	
DOCUMENTATION	VANESSA HANSON	HELICOPTER COORDINATOR	CURT WARNER HEB1
DEMOB UNIT	JIM STITELER (T), PAT CAPRIOLI (T)	<b>8. Finance/Administration Section:</b>	
IMET	RACHEL COBB	CHIEF	JUDY REYNOLDS
FIRE BEHAVIOR	RICH GONZALES	TIME UNIT	MATT VIERRA
SOPL	BOB LINEBACK	COMPENSATION UNIT	BETH SJOBLOM
TRAINING SPECIALIST	JOHN ALFORD, NIKISHA LUKE(T)	COST UNIT	THOMAS STEELE
GISS	MARK SCHUG, NICK MOUTHAN		
CTSP	MARTY COHN		
<b>6. Logistics Section:</b>			
CHIEF	TOM CRAKES, SCOTT GARDNER (T)		
DEPUTY			
FACILITIES UNIT	MIKE BEEMAN, MIKE FARMER (T)		
SUPPLY UNIT	JOHN HARKLEROAD		
GROUND SUPT UNIT	JOHN SAUNDERS, VIC MUZYKA		
COMM UNIT	CRIS DODOS, DAVID PASCHKE		
MEDICAL UNIT	ROBERT ETHRIDGE, TYE JOHNSON(T)		
SECURITY UNIT	CHRIS SLATE		
FOOD UNIT	KERRY KELLOGG		
<b>9. Prepared By:</b>	<b>Name:</b> ANTHONY HUDLEY	<b>Position/Title:</b> RESL (T)	<b>Signature:</b> 
ICS 203	IAP Page	<b>Date/Time:</b> 08/19/2015 2100	



## INCIDENT Weather Forecast

FORECAST NO: 9

NAME OF FIRE: Gasquet Complex

PREDICTION FOR: Day Shift

SHIFT DATE: 8/20/2015

SIGNED:

TIME AND DATE

FORECAST ISSUED: 1900 8/19/2015

Rachel Cobb

Incident Meteorologist

---

**WEATHER DISCUSSION:** Northwesterly flow aloft will allow for onshore flow and a better marine air influence on Thursday. This will cause slightly cooler temperatures and higher humidity. However, relative humidity will still be drier than normal, especially above the inversion. Although the inversion will lift, it will not break unless the fire itself can generate enough heat to cause the column to punch through. This will likely not be possible until mid to late afternoon.

---

### **WEATHER FORECAST for Thursday:**

**WEATHER:** Partly cloudy and smoky.

**MAXIMUM TEMPERATURES:** 75 – 85 degrees.

**HUMIDITY:** 20 – 30 percent.

#### **20 FT WINDS:**

**RIDGETOP** – Northeast 3 to 7 mph becoming northwest 5 to 9 mph in the afternoon.

**SLOPE/VALLEY** – Downslope/downvalley 2 to 5 mph becoming upslope/upvalley 3 to 8 mph.

**HAINES INDEX:** 4 - 5 (moderate).

**STABILITY/INVERSION:** Mixing height 3000 feet msl over the Coon Fire, 5000 feet msl over the south fires, and 7000 feet msl over the Bear Fire. Inversion lifting after 1100.

---

**OUTLOOK for Thursday Night:** Partly cloudy and smoky. Low temperatures 55 – 60 degrees and maximum relative humidity 50 – 75%. Northeast winds 5 to 10 mph. Haines Index: 4. Thermal belt 3500 - 5500 feet msl.


---

**OUTLOOK for Friday:** Partly cloudy and smoky. Highs temperatures 77 – 87 degrees and minimum relative humidity 20 – 25%. Northeast winds 6 to 11 mph. Inversion lifting after 1100. Mixing height: 5000 - 7000 feet msl. Haines Index: 4.

---

**EXTENDED FORECAST:** Warm and dry conditions will persist through Saturday. A low pressure system will bring a gradual cooling Sunday through Tuesday. There is a slight chance of showers or thunderstorms Tuesday.

## FIRE BEHAVIOR FORECAST

<b>FORECAST NUMBER: 17</b>	<b>TYPE OF FIRE: Wildfire</b>
<b>FIRE NAME: Gasquet Complex</b>	<b>OPERATIONAL PERIOD: 8/20-21/15 0600-0600</b>
<b>DATE ISSUED: 8/19/15</b>	<b>TIME ISSUED: 1800 hrs</b>
<b>UNIT: SRF, Smith River NRA</b>	<b>SIGNED: Richard Gonzales, FBAN</b> 

### INPUTS

#### WEATHER SUMMARY:

See Weather Forecast for specific information

Sky: Smoky, High Clouds ... Temps near 80° ...RH around 20%....

Winds (20')...Valley/Slope: upslope/upvalley 3-8 mph...Ridge: NW 5-9 mph

LAL 1... Haines 5

### OUTPUTS

#### FIRE BEHAVIOR

##### GENERAL:

The Fires main influence has been fuel and topography dominated...driven by dead and down fuels. Fuels burning consist of Shrubs, Litter and Timber/Heavy Down (FM 4, 9, 10). Large dense stands of mixed Conifer are dominant throughout. Live Fuel Moisture is estimated @ 90%. 1000 hr fuels are @ 10%. Headfire has displayed ROS @ 10-16 chains/hr with flame lengths of 8-12 feet. Single/group tree torching has occurred. Short crown fire spread has occurred on the Coon fire with inversion lifting and a Haines of 5. Heavy fuels are holding large amounts of heat. ERC is predicted @ 67 today (up 7) and BI is predicted @ 56 (down 5)

.....Local threshold for large growth: 20' winds over 8 mph, RH less than 33%, Temps over 83\*, 1000 hr FM less than 14%, BI/ERC exceeds 41 (refer to Pocket Card in IAP).

Scattered Tree Mortality is under 5%.

Probability of Ignition (shaded) will be 70% into receptive fuels for the better part of the operational period.

### SPECIFIC

##### All Divisions:

The Fires will continue to display moderate surface fire intensity with the possibility of single/group torching when inversion lifts and ventilation occurs. The forecasted weather will remain in a period of warmer temperatures and lower humidity...which have dried fuels even further from the previous days. Lighter fuels (1 hr and 10 hr) will continue to lose moisture and burn more readily. Heavy fuels will continue to hold heat until extinguished or consumed. Roll-out of burning material remains high and has led to the growth of the Fires. The potential for single tree torching will remain a threat due to surface fire that has dried aerial fuels. Increased fire activity will occur in the afternoon as solar heating and lifting of inversion becomes a factor. The Fires will have the ability to make uphill runs as slope and winds become into alignment. Be particularly cautious on South, Southwest and Southeast slopes coupled with any southerly wind component. Direct attack along flanks with hose lines and hand crews are favorable. We could see spotting distance of up to ¼ mile at the ridges.

**Coon Fire:** will continue to back and flank towards the South Fork Smith river/Deer creek...west/south and southeast towards Gordon creek. Heads up on fire stacking up and moving with head fire with slope reversal.

**Bear Fire:** will continue to back/flank with uphill runs north-westerly towards the Bear Dipsite and 17N05 road, also southerly toward the 16N02 road.

\*\*\*Heads-up\*\*\*: if visibility improves and skies clear early...fire activity will increase sooner than yesterday.

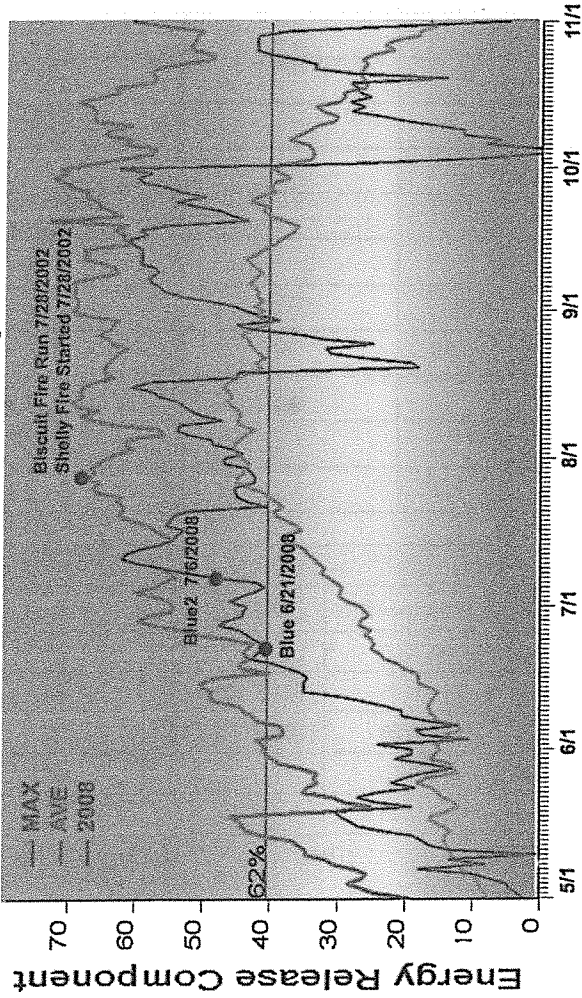
#### AIR OPERATIONS:

Air support may be limited due to inversion and/or gusty winds.

### SAFETY

- Identify your vulnerability on an advancing fire front when working hotspots
- Consider the potential for re-burning of available fuels
- Evaluate the Fire's potential for upslope runs
- **STOP...Stop Think Observe and Predict**

## Fire Danger Rating Area 110 Energy Release Component



### Fire Danger Area 110:

- \* Smith River National Recreation Area
- \* Six Rivers National Forest
- \* NW CA - Region 5

### Weather Stations Used:

- \* 040101 Camp Six (NFDERS)
- \* 040102 Gasquet (NFDERS)
- \* 040105 Ship Mountain (NFDERS)

## Local Thresholds - WATCHOUT:

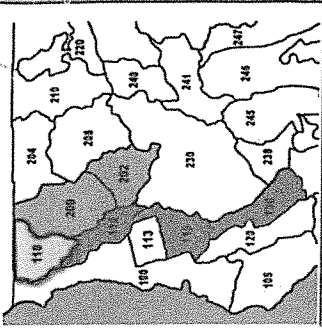
Combinations of any of these factors can greatly increase fire behavior: 20' Windspeed over 8 mph; RH less than 33%; Temperature over 83; 1000-hour Fuel Moisture less than 14. Large fires become more frequent when BI exceeds 41 and when ERC exceeds 41.

### Graph Interpretation, Energy Release Component:

Maximum = Highest ERC by day for 1979-2010

Average = Shows Peak Fire Season

62% = 62nd Percentile means 62% of all days observed had an ERC below 41.



## PAST EXPERIENCE / LOCAL KNOWLEDGE:

- On July 27, 2002, the Sour Biscuit fire doubled in size to approx. 7,000 ac and burned onto the SRF. On July 28 it doubled again to 15000+ ac. Also, on July 28th, the Shelley fire started. On that day ERC = 68, BI = 63, and 1000FM = 11.

- Wildfires become a problem @ 50 acres on the Six Rivers NF due to topography, fuels, and accessibility ("Large fires" = 50 acres).

- This area is ocean-influenced, expect abrupt changes in weather.

- Watch out for East wind events which greatly influence fire activity and are a common contributor to large fires.

- Average slope is 65-70%, Fires are topography-driven.

- Other Watchouts not related to weather: Heavy brush component; small fires will offer high resistance to control and exhaust crews quickly. Poison Oak prevalent in area.

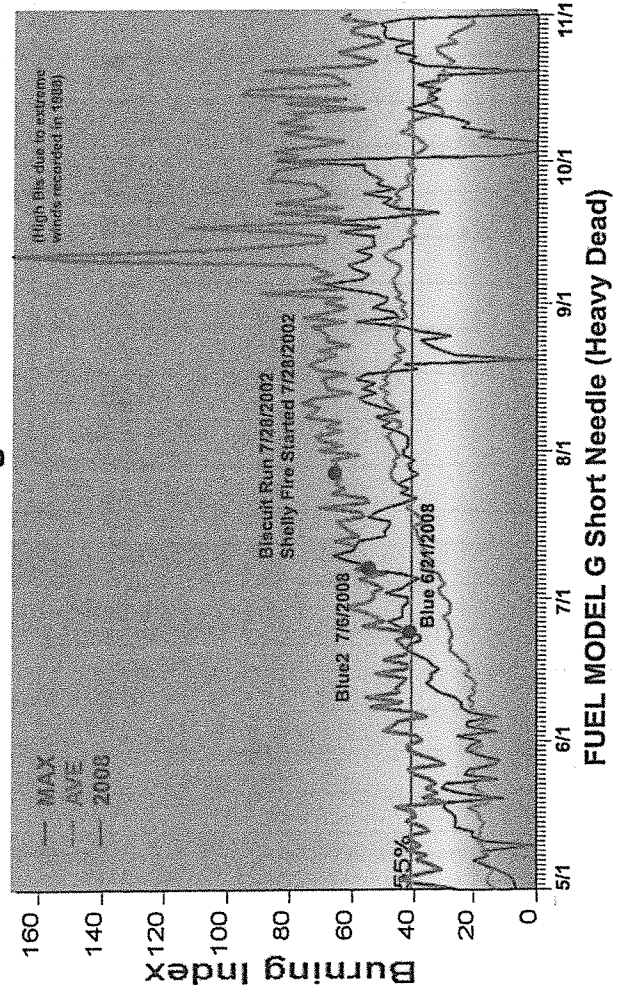
### Graph Interpretation, Burning Index:

Maximum = Highest BI by day for 1979-2009

Average = Shows Peak Fire Season

55% = 55th Percentile means 55% of all days observed had a BI below 41.

## Fire Danger Rating Area 110 Burning Index













## Division/Group Assignment List (ICS 204 WF)

<b>1. Incident Name:</b>		<b>3.</b>				
GASQUET COMPLEX		Branch:		Division/Group:		
<b>2. Operational Period:</b>		<b>A - COON FIRE</b>				
0600 - 0600						
Date/Time From:	Date/Time To:					
08/20/2015 0600      THU	08/21/2015 0600      FRI					
<b>4. Operations Personnel</b>						
OPERATIONS CHIEF	MARK SMITH VAN ARROYO	DIVISION/GROUP SUPERVISOR		MITCHELL VAUGHN		
OPERATIONS CHIEF	MIKE MILKOVICH (T) TROY NELSEN (T)	AIR ATTACK SUPERVISOR		CLIFF CLARIDGE KEN MCLAUGHLIN		
<b>5. Resources Assigned this Period</b>						
Strike Team / Task Force / Resource Designator	LWD	Leader	Number Persons	Drop Off PT./Time	Pick Up PT./Time	
HEQB DWAYNE ANDERSON O-215	08/24		1	ICP/0600	ICP/1800	
DOZ2 J A COOK E-170	08/25	JON COOK	2	ICP/0600	ICP/1800	
FAL1 VOLCANO CREEK O-305	09/01	MATT FERRAL	2	ICP/0600	ICP/1800	
WTS2 ALL AGENCY E-38	09/02	JOHN HILL	1	ICP/0600	ICP/1800	
WTS2 DUDLEY'S E-136	09/08	DON GUICE	1	ICP/0600	ICP/1800	
FEMP KEVIN WHITE O-392	09/02		1	ICP/0600	ICP/1800	
FEMT OCTAVIO VANZINNI O-134	08/21		1	ICP/0600	ICP/1800	
<b>6. Control Operations/Work Assignments:</b>						
COMPLETE HOSELAY FROM 17N07 ROAD WEST TO SOUTH FORK OF SMITH RIVER. CONSTRUCT DOZERLINE FROM 17N07M AND 16N36 ROAD. PREPARE AND FIRE THE 16N15 ROAD TO DP 23.						
<b>7. Special Instructions:</b>						
COORDINATE AND ORDER AIRCRAFT FOR WATER AND RETARDANT NEEDS WITH AIR ATTACK. DO NOT FILL FROM COMMUNITY OF HIOUCHI FIRE HYDRANTS.						
<b>8. Division/Group Communication Summary</b>						
Function	Channel	RX Frequency N/W	RX Tone/NAC	TX Frequency N/W	TX Tone/NAC	Mode
COMMAND	1 (COMM)	167.1000	TONE 15 (162.2)	169.7500	TONE 15 (162.2)	A
TACTICAL	13 (R5 TAC 5)	167.1125	TONE 15 (162.2)	167.1125	TONE 15 (162.2)	A
BACKUP NET	4 (SRF ADM)	168.1250		170.4750	TONE 12 (127.3)	A
AIR TO GROUND	10 (A/G TAC)	165.3875		165.3875		A
AIR TO GRND CMD	11 (A/G CMD)	167.9625		167.9625		A
<b>9. Prepared By (Resource Unit Leader)</b>		<b>Approved By (Planning Section Chief)</b>		<b>Date</b>	<b>Time</b>	
ANTHONY HUDLEY(T) <i>[Signature]</i>		ROBERT KOVACH <i>[Signature]</i>		08/19/2015	2100	



### Division/Group Assignment List (ICS 204 WF)

<b>1. Incident Name:</b>			<b>3.</b>			
GASQUET COMPLEX			Branch:		Division/Group:	
<b>2. Operational Period:</b> 0600 - 0600					<b>C - COON FIRE</b>	
Date/Time From: 08/20/2015 0600 THU		Date/Time To: 08/21/2015 0600 FRI				
<b>4. Operations Personnel</b>						
<b>OPERATIONS CHIEF</b>		MARK SMITH VAN ARROYO		<b>DIVISION/GROUP SUPERVISOR</b>		DAVID GOLDSTEIN DOUG BERG (T)
<b>OPERATIONS CHIEF</b>		MIKE MILKOVICH (T) TROY NELSEN (T)		<b>AIR ATTACK SUPERVISOR</b>		CLIFF CLARIDGE KEN MCLAUGHLIN
<b>5. Resources Assigned this Period</b>						
Strike Team / Task Force / Resource Designator		LWD	Leader	Number Persons	Drop Off PT./Time	Pick Up PT./Time
HC1 ELK MOUNTAIN C-37		09/01	KYLE BETLY	20	ICP/0600	ICP/1800
HC2 STEELHEAD C-30		08/31	ALEJANDRO RODRIGUEZ	20	ICP/0600	ICP/1800
HCM BEAR PEAK O-59		08/23	FRED FLEISCHMAN	9	ICP/0600	ICP/1800
TFLD DALE MIDDLETON O-343		09/01		1	ICP/0600	ICP/1800
TFLD LARRY ALVARADO O-267		08/31		1	ICP/0600	ICP/1800
ENG3 HOOPA 9533 E-174		08/27	AARON WILLIAMS	5	ICP/0600	ICP/1800
ENG3 SRF 11 E-189		08/24	JOE ENIEM	5	ICP/0600	ICP/1800
ENG4 BITTER LAKE2044 E-164		08/28	JOSHUA GONZALES	4	ICP/0600	ICP/1800
ENG6 TIMBERLINE E-147		08/27	DAVID BREGLIA	3	ICP/0600	ICP/1800
ENG6 GRAND JUNCTION BR3 E-151		08/26	JOSH EVANS	3	ICP/0600	ICP/1800
ENG6 SUNDANCE BR3 E-169		08/25	DANA LAW	3	ICP/0600	ICP/1800
HEQB LEVY RENTZ O-307		08/31		1	ICP/0600	ICP/1800
DOZ2 BROWNING E-44		08/20 9/2	PAT BROWNING RON LANDS BURG	1	ICP/0600	ICP/1800
FELB DAVID GRETTENBERG O-309		09/01		1	ICP/0600	ICP/1800
FAL1 MILLER TIMBER O-204		08/22	CHRIS GOODSON	2	ICP/0600	ICP/1800
Doz2 E-43		9/2	DAN WARNER			
HEQB DARIC BUFF O-308						
<b>8. Division/Group Communication Summary</b>						
Function	Channel	RX Frequency N/W	RX Tone/NAC	TX Frequency N/W	TX Tone/NAC	Mode
COMMAND	1 (COMM)	167.1000	TONE 15 (162.2)	169.7500	TONE 15 (162.2)	A
TACTICAL	5 (NIFC T-5)	166.7250	TONE 15 (162.2)	166.7250	TONE 15 (162.2)	A
BACKUP NET	4 (SRF ADM)	168.1250		170.4750	TONE 12 (127.3)	A
AIR TO GROUND	10 (A/G TAC)	165.3875		165.3875		A
AIR TO GRND CMD	11 (A/G CMD)	167.9625		167.9625		A
<b>9. Prepared By (Resource Unit Leader)</b>		<b>Approved By (Planning Section Chief)</b>			<b>Date</b>	<b>Time</b>
ANTHONY HUDLEY(T) 		ROBERT KOVACH 			08/19/2015	2100

## Division/Group Assignment List (ICS 204 WF)

<b>1. Incident Name:</b>			<b>3.</b>			
GASQUET COMPLEX			Branch:		Division/Group:  <b>C - COON FIRE</b>	
<b>2. Operational Period:</b> 0600 - 0600						
Date/Time From: 08/20/2015 0600 THU		Date/Time To: 08/21/2015 0600 FRI				
<b>4. Operations Personnel</b>						
OPERATIONS CHIEF		MARK SMITH VAN ARROYO		DIVISION/GROUP SUPERVISOR		DAVID GOLDSTEIN DOUG BERG (T)
OPERATIONS CHIEF		MIKE MILKOVICH (T) TROY NELSEN (T)		AIR ATTACK SUPERVISOR		CLIFF CLARIDGE KEN MCLAUGHLIN
<b>5. Resources Assigned this Period</b>						
Strike Team / Task Force / Resource Designator		LWD	Leader	Number Persons	Drop Off PT./Time	Pick Up PT./Time
WTS2 SIERRA TIMBER E-42		09/02	JIM ESRY	1	ICP/0600	ICP/1800
WTS2 WILLS E-138		09/08	PHIL WILLS	1	ICP/0600	ICP/1800
SOFR PETE VILLA O-68		08/26		1	ICP/0600	ICP/1800
SOFR SCHNEIDER (T) O-90		08/20		1	ICP/0600	ICP/1800
FEMP SNOW		08/26		1	ICP/0600	ICP/1800
FEMT IRA PESHKIN O-241		08/26		1	ICP/0600	ICP/1800
WTS2 TRAYNHAM TRUCKING E-137						
<b>6. Control Operations/Work Assignments:</b>						
SECURE HANDLINE FROM DOZER LINE TO COON CREEK. SECURE FIRE WEST OF THE 17N07G ROAD FROM DP 20 TO COON CREEK. ASSIST DIV D WITH SLOP OVER.						
<b>7. Special Instructions:</b>						
COORDINATE AND ORDER AIRCRAFT FOR RETARDANT NEEDS WITH AIR ATTACK. * FOBS PIPPIN / HAMER (T) IN DIV A & DIV C. DO NOT FILL FROM COMMUNITY OF HIOUCHI FIRE HYDRANTS * 2 ENG'S FROM 2141C TO PROVIDE LADDERS TO DIV G FOR STRUC. WRAP. R.E.M. ASSIGNED TO DIV C AT DP 24						
<b>8. Division/Group Communication Summary</b>						
Function	Channel	RX Frequency N/W	RX Tone/NAC	TX Frequency N/W	TX Tone/NAC	Mode
COMMAND	1 (COMM)	167.1000	TONE 15 (162.2)	169.7500	TONE 15 (162.2)	A
TACTICAL	5 (NIFC T-5)	166.7250	TONE 15 (162.2)	166.7250	TONE 15 (162.2)	A
BACKUP NET	4 (SRF ADM)	168.1250		170.4750	TONE 12 (127.3)	A
AIR TO GROUND	10 (A/G TAC)	165.3875		165.3875		A
AIR TO GRND CMD	11 (A/G CMD)	167.9625		167.9625		A
<b>9. Prepared By (Resource Unit Leader)</b>			<b>Approved By (Planning Section Chief)</b>		<b>Date</b>	<b>Time</b>
ANTHONY HUDLEY(T) 			ROBERT KOVACH 		08/19/2015	2100

## Division/Group Assignment List (ICS 204 WF)



1. Incident Name:				3.		
GASQUET COMPLEX				Branch:		Division/Group:
2. Operational Period: 0600 - 0600				<b>D - COON FIRE</b>		
Date/Time From: 08/20/2015 0600 THU		Date/Time To: 08/21/2015 0600 FRI				
4. Operations Personnel						
OPERATIONS CHIEF		MARK SMITH VAN ARROYO		DIVISION/GROUP SUPERVISOR		JOSEPH TIESO DOUG DONLINGER (T)
OPERATIONS CHIEF		MIKE MILKOVICH (T) TROY NELSEN (T)		AIR ATTACK SUPERVISOR		CLIFF CLARIDGE KEN MCLAUGHLIN
5. Resources Assigned this Period						
Strike Team / Task Force / Resource Designator		LWD	Leader	Number Persons	Drop Off PT./Time	Pick Up PT./Time
HC1 SMITH RIVER C-29		08/23	TIM MEMMER	19	ICP/0600	ICP/1800
HC2 PATRICK 42 C-32		08/30	DAMION LOWTHER	20	ICP/0600	ICP/1800
HC2 PATRICK 43 C-33		08/30	GARTH BENNETT	20	ICP/0600	ICP/1800
ES3 S/T 9210C *(24HR)		09/02	GARRETT NEEDLES	18	ICP/0600	ICP/1600
TFLD WISEMAN O-266		08/31		1	ICP/0600	ICP/1800
ENG6 BOHICA 61 E-168		08/26	DAVE CAMPBELL	3	ICP/0600	ICP/1800
ENG6 ENG 705 E-162		08/27	MANUEL WESAW	4	ICP/0600	ICP/1800
<del>TFLD STEVEN SISGOE O-79</del>		08/20		1	ICP/0600	ICP/1800
ENG3 PICTURE ROCK 121 E-26		08/20	ROCKY ORTIZ	4	ICP/0600	ICP/1800
ENG6 MONTROSE 610 E-148		08/26	LAWRENCE SANDERSON	3	ICP/0600	ICP/1800
HEQB TERRY CARRICO O-217		08/24		1	ICP/0600	ICP/1800
SKG4 L & L EXCAVATING W/ TRSPT E-111		08/23	SHANE NODINE	2	ICP/0600	ICP/1800
SKG3 UNDERHILL 1 W/ TRSPT E-112		08/22	JOE BRADBURY	2	ICP/0600	ICP/1800
HEQB JON MCCLELLAN O-216		08/24		1	ICP/0600	ICP/1800
MAST JR-3 E-55		08/27	RICK ESTEY	2	ICP/0600	ICP/1800
MAST JR-4 E-54		08/27	HARVEY MOON	2	ICP/0600	ICP/1800
MAST SMITH GRINDING E-133		08/27	ROBERT SMITH	2	ICP/0600	ICP/1800
DOZ2 KENS DOZER E-171		08/27	EIAN OWENS	1	ICP/0600	ICP/1800
FEL1 STATEWIDE 49				1	ICP/0600	ICP/1800
<b>ES3 4600C</b>						
8. Division/Group Communication Summary						
Function	Channel	RX Frequency N/W	RX Tone/NAC	TX Frequency N/W	TX Tone/NAC	Mode
COMMAND	1 (COMM)	167.1000	TONE 15 (162.2)	169.7500	TONE 15 (162.2)	A
TACTICAL	14 (R5 TAC 6)	168.2375	TONE 15 (162.2)	168.2375	TONE 15 (162.2)	A
BACKUP NET	4 (SRF ADM)	168.1250		170.4750	TONE 12 (127.3)	A
AIR TO GROUND	10 (A/G-TAC)	165.3875		165.3875		A
AIR TO GRND CMD	11 (A/G CMD)	167.9625		167.9625		A
9. Prepared By (Resource Unit Leader)			Approved By (Planning Section Chief)		Date	Time
ANTHONY HUDLEY(T) 			ROBERT KOVACH 		08/19/2015	2100

## Division/Group Assignment List (ICS 204 WF)

<b>1. Incident Name:</b>		<b>3.</b>				
GASQUET COMPLEX		<b>Branch:</b>	<b>Division/Group:</b>			
<b>2. Operational Period:</b> 0600 - 0600		<b>D - COON FIRE</b>				
Date/Time From: 08/20/2015 0600      THU	Date/Time To: 08/21/2015 0600      FRI					
<b>4. Operations Personnel</b>						
<b>OPERATIONS CHIEF</b>	MARK SMITH VAN ARROYO	<b>DIVISION/GROUP SUPERVISOR</b>	JOSEPH TIESO DOUG DONLINGER (T)			
<b>OPERATIONS CHIEF</b>	MIKE MILKOVICH (T) TROY NELSEN (T)	<b>AIR ATTACK SUPERVISOR</b>	CLIFF CLARIDGE KEN MCLAUGHLIN			
<b>5. Resources Assigned this Period</b>						
Strike Team / Task Force / Resource Designator	LWD	Leader	Number Persons	Drop Off PT./Time	Pick Up PT./Time	
FEL1 STATEWIDE 50			1	ICP/0600	ICP/1800	
HEQB JASON HARRIS O-218	08/25		1	ICP/0600	ICP/1800	
HEQB FRANK ALLEN III (T) O-260	08/25		1	ICP/0600	ICP/1800	
EXCA WALBERG, INC E-57	08/24	DAVE MCDONALD	2	ICP/0600	ICP/1800	
SKG2 YOUNG LOGGING E-154	08/27	PAUL ARBOGAST	2	ICP/0600	ICP/1800	
DOZ2 A TEAM 1 E-127	08/24	PETE GIRARONO	4	ICP/0600	ICP/1800	
HEQB ROBERT HEISEY O-84	08/20		1	ICP/0600	ICP/1800	
DOZ2 ROEN 9481 E-90	08/20 <i>Rotation</i>	PAUL ROEN	1	ICP/0600	ICP/1800	
HEQB DARIC BURR O-308	08/31		1	ICP/0600	ICP/1800	
HEQB PAYTON TURNER O-263	08/31		1	ICP/0600	ICP/1800	
FEMP DAVID CRADDOCK O-240	08/25		1	ICP/0600	ICP/1800	
FEMT DEMETROPLIS	08/26		1	ICP/0600	ICP/1800	
<b>6. Control Operations/Work Assignments:</b> <i>WTT2 SRF WTI5 E-45</i>						
CONTINUE SHADED FUEL BREAK ALONG 16N19 RD, PER DISTRICT FUEL SPECIALIST SPECS. SECURE FIRE NORTH OF THE 16N19 ROAD. **RESOURCES ASSIGNED TO STRUCTURE DEFENSE ALONG SOUTH FORK OF SMITH RIVER.**						
<b>7. Special Instructions:</b>						
COORDINATE AND ORDER AIRCRAFT FOR RETARDANT NEEDS WITH AIR ATTACK. DO NOT FILL FROM COMMUNITY OF HIOUCHI FIRE HYDRANTS. FOBS MASTERS / BAERTSHCI(T)						
<b>8. Division/Group Communication Summary</b>						
Function	Channel	RX Frequency N/W	RX Tone/NAC	TX Frequency N/W	TX Tone/NAC	Mode
COMMAND	1 (COMM)	167.1000	TONE 15 (162.2)	169.7500	TONE 15 (162.2)	A
TACTICAL	14 (R5 TAC 6)	168.2375	TONE 15 (162.2)	168.2375	TONE 15 (162.2)	A
BACKUP NET	4 (SRF ADM)	168.1250		170.4750	TONE 12 (127.3)	A
AIR TO GROUND	10 (A/G-TAC)	165.3875		165.3875		A
AIR TO GRND CMD	11 (A/G CMD)	167.9625		167.9625		A
<b>9. Prepared By (Resource Unit Leader)</b>		<b>Approved By (Planning Section Chief)</b>		<b>Date</b>	<b>Time</b>	
ANTHONY HUDLEY(T) <i>Andy</i>		ROBERT KOVACH <i>RK</i>		08/19/2015	2100	





## Division/Group Assignment List (ICS 204 WF)

<b>1. Incident Name:</b>			<b>3.</b>			
GASQUET COMPLEX			Branch:		Division/Group:  <b>E - BEAR FIRE</b>	
<b>2. Operational Period:</b> 0600 - 0600						
Date/Time From: 08/20/2015 0600 THU		Date/Time To: 08/21/2015 0600 FRI				
<b>4. Operations Personnel</b>						
OPERATIONS CHIEF		MARK SMITH VAN ARROYO		DIVISION/GROUP SUPERVISOR		JASON MILLER, <del>MARTINEZ</del> TIMOTHY LANTERMAN (T)
OPERATIONS CHIEF		MIKE MILKOVICH (T) TROY NELSEN (T)		AIR ATTACK SUPERVISOR		CLIFF CLARIDGE KEN MCLAUGHLIN
<b>5. Resources Assigned this Period</b>						
Strike Team / Task Force / Resource Designator		LWD	Leader	Number Persons	Drop Off PT./Time	Pick Up PT./Time
WTS1 V&P E-139		08/26	VICTOR KNIGHT	1	ICP/0600	ICP/1800
WTS2 YREKA OUTLANDS E-19		08/30	ALLEN WILLIAMS	2	ICP/0600	ICP/1800
WT FIRELINE SERVICES INC E-231		09/01			ICP/0600	ICP/1800
FEMP JOSH FELDMAN O-135		08/20		1	ICP/0600	ICP/1800
FEMT RAICE WICKLAS O-132		08/20		1	ICP/0600	ICP/1800
FOBS STEPHEN PENNY O-156		08/21		1	ICP/0600	ICP/1800
FOBS FRANK RICE O-301		08/30		1	ICP/0600	ICP/1800
FOBS DAVID S NORSWORTHY O-332				1	ICP/0600	ICP/1800
<b>6. Control Operations/Work Assignments:</b>						
CONTINUE TO HOLD AND IMPROVE LINE ALONG THE 17N03 ROAD. * CONTINUE DOZER LINE FROM 17N05 DOWN 17N35 RIDGE. CONTINUE PREP FROM DP10 TO 17N04 RD.						
<b>7. Special Instructions:</b>						
COORDINATE AIRCRAFT FOR RETARDANT NEEDS WITH AIR ATTACK. DO NOT FILL FROM COMM. OF HIOUCHI FIRE HYDRANT.						
<b>8. Division/Group Communication Summary</b>						
Function	Channel	RX Frequency N/W	RX Tone/NAC	TX Frequency N/W	TX Tone/NAC	Mode
COMMAND	1 (COMM)	167.1000	TONE 15 (162.2)	169.7500	TONE 15 (162.2)	A
TACTICAL	6 (NIFC T-6)	166.7750	TONE 15 (162.2)	166.7750	TONE 15 (162.2)	A
BACKUP NET	4 (SRF ADM)	168.1250		170.4750	TONE 12 (127.3)	A
AIR TO GROUND	10 (AVG TAC)	165.3875		165.3875		A
AIR TO GRND CMD	11 (AVG CMD)	167.9625		167.9625		A
<b>9. Prepared By (Resource Unit Leader)</b>			<b>Approved By (Planning Section Chief)</b>		<b>Date</b>	<b>Time</b>
ANTHONY HUDLEY(T) 			ROBERT KOVACH 		08/19/2015	2100



## Division/Group Assignment List (ICS 204 WF)



<b>1. Incident Name:</b>				<b>3.</b>			
GASQUET COMPLEX				<b>Branch:</b>		<b>Division/Group:</b>	
<b>2. Operational Period:</b> 0600 - 0600				<b>G - BEAR FIRE</b>			
Date/Time From: 08/20/2015 0600 THU		Date/Time To: 08/21/2015 0600 FRI					
<b>4. Operations Personnel</b>							
<b>OPERATIONS CHIEF</b>		MARK SMITH VAN ARROYO		<b>DIVISION/GROUP SUPERVISOR</b>		ERIC PLATZ JOEL PETERS (T)	
<b>OPERATIONS CHIEF</b>		MIKE MILKOVICH (T) TROY NELSEN (T)		<b>AIR ATTACK SUPERVISOR</b>		CLIFF CLARIDGE KEN MCLAUGHLIN	
<b>5. Resources Assigned this Period</b>							
Strike Team / Task Force / Resource Designator		LWD	Leader	Number Persons	Drop Off PT./Time	Pick Up PT./Time	
HC2 FORT APACHE 4 C-11		08/20	DANNY EDWARDS	19	ICP/0600	ICP/1800	
TFLD CHRIS HENRIE O-181		08/24		1	ICP/0600	ICP/1800	
ENG6 BOULDER MTN 4333 E-152		08/26	MIKE PALAMARA	3	ICP/0600	ICP/1800	
ENG6 A BAR S 613 E-166		08/26	MATT BUSTAMANTE	4	ICP/0600	ICP/1800	
SKG3 CLEARWATER FIRE E-155		08/26	ED URICK	1	ICP/0600	ICP/1800	
WTS2 HARVEY E-233		09/01	AARON HARVEY	2	ICP/0600	ICP/1800	
FAL1 MCKELLER TREE O-202		08/22	DOUG MCKELLAR	2	ICP/0600	ICP/1800	
FAL1 FALLER SHAULIS O-306		09/01	RANDY SHAULIS	2	ICP/0600	ICP/1800	
SOFR BRAD LIDELL O-252		08/25		1	ICP/0600	ICP/1800	
EMP3 FAW 8430 E-262							
WTT2 DB SET E-156							
<b>6. Control Operations/Work Assignments:</b>							
CONTINUE LINE PREP FROM BEAR BASIN LOOKOUT DOWN THE 16N02 RD TO DP-12.							
<b>7. Special Instructions:</b>							
COORDINATE AND ORDER AIRCRAFT FOR <u>WATER ONLY</u> DROPS WITH AIR ATTACK. DO NOT FILL FROM COMMUNITY OF HIOUCHI FIRE HYDRANTS. NO PARKING OR PILING DEBRIS ON PRESCOTT CABIN RUINS SITE.							
<b>8. Division/Group Communication Summary</b>							
Function	Channel	RX Frequency N/W	RX Tone/NAC	TX Frequency N/W	TX Tone/NAC	Mode	
COMMAND	1 (COMM)	167.1000	TONE 15 (162.2)	169.7500	TONE 15 (162.2)	A	
TACTICAL	7 (NIFC T-7)	168.2500	TONE 15 (162.2)	168.2500	TONE 15 (162.2)	A	
BACKUP NET	4 (SRF ADM)	168.1250		170.4750	TONE 12 (127.3)	A	
AIR TO GROUND	10 ( A/G TAC)	165.3875		165.3875		A	
AIR TO GRND CMD	11 (A/G CMD)	167.9625		167.9625		A	
<b>9. Prepared By (Resource Unit Leader)</b>			<b>Approved By (Planning Section Chief)</b>			<b>Date</b>	<b>Time</b>
ANTHONY HUDLEY(T) 			ROBERT KOVACH 			08/19/2015	2100



## Division/Group Assignment List (ICS 204 WF)

<b>1. Incident Name:</b>			<b>3.</b>			
GASQUET COMPLEX			Branch:		Division/Group:	
<b>2. Operational Period:</b> 0600 - 0600					<b>L/V/WIZ - PEAK FIRE</b>	
Date/Time From: 08/20/2015 0600 THU	Date/Time To: 08/21/2015 0600 FRI					
<b>4. Operations Personnel</b>						
<b>OPERATIONS CHIEF</b> MARK SMITH VAN ARROYO		<b>DIVISION/GROUP SUPERVISOR</b> DAVID WEBB <i>Brandon Selk (T)</i>				
<b>OPERATIONS CHIEF</b> MIKE MILKOVICH (T) TROY NELSEN (T)		<b>AIR ATTACK SUPERVISOR</b> CLIFF CLARIDGE KEN MCLAUGHLIN				
<b>5. Resources Assigned this Period</b>						
Strike Team / Task Force / Resource Designator	LWD	Leader	Number Persons	Drop Off PT./Time	Pick Up PT./Time	
<del>WTT1 DBJET E-156</del> <i>to G</i>	08/28	RUSS BERGETTE	2	ICP/0600	ICP/1800	
WTT1 TENDR 1121 E-157	08/28	DAN CANO	2	ICP/0600	ICP/1800	
WTT2 AFD-WT1 E-158	08/27	STEVEN BERG	1	ICP/0600	ICP/1800	
<del>WTT2 SRF WTT15 E-45</del> <i>to D</i>	08/30	SHAYE EDWARDS	2	ICP/0600	ICP/1800	
<del>WTS2 TRAYNHAM TRUCKING E-137</del> <i>to C</i>	08/25	DAVE DAMON	1	ICP/0600	ICP/1800	
<del>WTS2 ROGER CHERRY E-140</del> <i>to E</i>	08/25	ROGER CHERRY	1	ICP/0600	ICP/1800	
<del>SOER PETE VILLA O-68</del>	08/26		1	ICP/0600	ICP/1800	
FEMP MATT LUCAS O-137	08/20		1	ICP/0600	ICP/1800	
FEMT TONY CASTANEDA O-131	08/20		1	ICP/0600	ICP/1800	
FOBS BRIAN PIPPIN O-52	08/20		1	ICP/0600	ICP/1800	
FOBS JOHN HAMER (T) O-261	08/25		1	ICP/0600	ICP/1800	
<b>6. Control Operations/Work Assignments:</b> KEEP FIRE NORTH AND EAST OF DP-40. FOLLOW MANAGEMENT REQUIREMENTS DIRECTION OF 8-14-15.						
<b>7. Special Instructions:</b> ALL RESOURCES USE CALL SIGN "LIMA" * COORDINATE AND ORDER AIRCRAFT FOR <u>WATER ONLY</u> DROPS WITH AIR ATTACK. MONITOR SUMMIT & WILLIAMS FIRES BY AIR * DO NOT FILL FROM COMMUNITY OF HIOUCHI FIRE HYDRANTS. FOBS SCHEID / RICE WORKING IN DIV H / L / N / V. PULL UNUSED: FOLDA-TANKS, PUMPS, AND HOSELAYS						
<b>8. Division/Group Communication Summary</b>						
Function	Channel	RX Frequency N/W	RX Tone/NAC	TX Frequency N/W	TX Tone/NAC	Mode
COMMAND	1 (COMM)	167.1000	TONE 15 (162.2)	169.7500	TONE 15 (162.2)	A
TACTICAL	8 (NIFC T-1)	168.0500	TONE 15 (162.2)	168.0500	TONE 15 (162.2)	A
BACKUP NET	4 (SRF ADM)	168.1250		170.4750	TONE 12 (127.3)	A
AIR TO GROUND	10 (A/G TAC)	165.3875		165.3875		A
AIR TO GRND CMD	11 (A/G CMD)	167.9625		167.9625		A
<b>9. Prepared By (Resource Unit Leader)</b>			<b>Approved By (Planning Section Chief)</b>		<b>Date</b>	<b>Time</b>
ANTHONY HUDLEY(T) <i>Andy</i>			ROBERT KOVACH <i>Robert</i>		08/19/2015	2100

## Division/Group Assignment List (ICS 204 WF)

<b>1. Incident Name:</b>			<b>3.</b>			
GASQUET COMPLEX			<b>Branch:</b>		<b>Division/Group:</b> <i>SEE 204'S ON BACK OF NIGHT 1800 - 0600 IAP</i>	
<b>2. Operational Period:</b> 0600 - 0600			<b>Date/Time From:</b>		<b>Date/Time To:</b>	
08/20/2015 0600	THU	08/21/2015 0600	FRI			
<b>4. Operations Personnel</b>						
<b>OPERATIONS CHIEF</b>		MARK SMITH VAN ARROYO		<b>DIVISION/GROUP SUPERVISOR</b>		
				GLEN WEBB, JEREMY COWIE BRIAN FABBRI (T)		
<b>OPERATIONS CHIEF</b>		JON LUCAS (T)		<b>AIR ATTACK SUPERVISOR</b>		
				CLIFF CLARIDGE KEN MCLAUGHLIN		
<b>5. Resources Assigned this Period</b>						
<b>Strike Team / Task Force / Resource Designator</b>	<b>LWD</b>	<b>Leader</b>	<b>Number Persons</b>	<b>Drop Off PT./Time</b>	<b>Pick Up PT./Time</b>	
HC1 MAD RIVER C-38	09/01	CHARLES HAIR	19	ICP/1800	ICP/0600	
HC2I HAPPY CAMP C-34	09/01	JESSE PERRY	19	ICP/1800	ICP/0600	
ES3 S/T 9210C *(24HR)	09/02	GARRETT NEEDLES	18	ICP/0600	ICP/0600	
<del>ES3 S/T 4600C E-229</del>	09/02	JAMES THORNOCK	27	ICP/1800	ICP/0600	
ENG3 PASO 3110 E-160	08/26	DAVID JR YOWELL	3	ICP/1800	ICP/0600	
ENG3 MODOC 46 E-207	08/30	SIMPSON	5	ICP/1800	ICP/0600	
ENG3 MODOC 64 E-208	08/30	BRYAN HENDRICKS	5	ICP/1800	ICP/0600	
ENG3 TNF 72 E-250	09/01	TOMMY BROOKS	5	ICP/1800	ICP/0600	
ENG6 NATIONAL 204 E-149	08/26	LEENKUN BACA	3	ICP/1800	ICP/0600	
ENG3 RAPID CITY 3-1 E-145	08/27	ROB THOMPSON	4	ICP/1800	ICP/0600	
ENG6 LAKE DILLON 8 E-150	08/26	DENNIS JACKSON	3	ICP/1800	ICP/0600	
TFLD O'Leary						
<b>6. Control Operations/Work Assignments:</b>						
<p>BEAR FIRE DIV E HOLD FIRE NORTH OF THE 17N05RD                  COON FIRE DIV C AND D WORK SLOP OVER AND HOLD FIRE TO N19 RD                  MAINTAIN SITUATIONAL AWARENESS OF TOLEFSON PROPERTY, PARADISE WAY, AND ROCK CREEK.                  **RESOURCES ASSIGNED TO STRUCTURE DEFENSE ALONG SOUTH FORK OF SMITH RIVER.**</p>						
<b>7. Special Instructions:</b>						
CONTACT GASQUET COMMUNICATIONS ON DIV D TAC FOR NEEDS. DO NOT FILL FROM COMMUNITY FROM HIOUCHI FIRE HYDRANTS.						
<b>8. Division/Group Communication Summary</b>						
<b>Function</b>	<b>Channel</b>	<b>RX Frequency N/W</b>	<b>RX Tone/NAC</b>	<b>TX Frequency N/W</b>	<b>TX Tone/NAC</b>	<b>Mode</b>
COMMAND	1 (COMM)	167.1000	TONE 15 (162.2)	169.7500	TONE 15 (162.2)	A
TACTICAL	14 (R5 TAC 6)	168.2375	TONE 15 (162.2)	168.2375	TONE 15 (162.2)	A
BACKUP NET	4 (SRF ADM)	168.1250		170.4750	TONE 12 (127.3)	A
AIR TO GROUND	10 (A/G TAC)	165.3875		165.3875		A
AIR TO GRND CMD	11 (A/G CMD)	167.9625		167.9625		A
<b>9. Prepared By (Resource Unit Leader)</b>			<b>Approved By (Planning Section Chief)</b>		<b>Date</b>	<b>Time</b>
ANTHONY HUDLEY(T) 			ROBERT KOVACH 		08/19/2015	2100

# AIR OPERATIONS SUMMARY

PREPARED BY: John Crotty

PREPARED Date/Time: 08/19/15-1900

2. OPERATIONAL PERIOD DATE: 08/20/15

START TIME: 0730

SUNRISE: 0630

END TIME: 2030

SUNSET: 2011

1. INCIDENT NAME: Gasquet Complex

3. REMARKS (Safety Notes, Hazards, Air Operations Special Equipment, etc.)  
 Thunderstorms, erratic winds. Low wires, cables, power lines.  
 Divisions, contact Helibase for all aviation needs, include coordinates of possible helispot/unimproved landing locations.  
 Possible smoke concerns.  
 Bear Fire Div E, 41 48.928 123 44.678  
 Coon Fire Div C, 41 45.786 123 57.709  
 Feeder Fire Div W, 41 35.065 123 50.726  
 Peak Fire Div L, 41 33.065 123 46.134  
 Summit Fire Div V, 41 35.000 123 47.800  
 Williams Fire Div H, 41 35.290 123 45.621

4. MEDEVAC  
 988B @ICP  
 H -512 @ Cave Junction  
 W 123 47.33  
 Freq: 128.0750  
 Illinois Valley Tower Freq: 133.275

5. TFR: 5/5646  
 Radius: 12 NM  
 Altitude: 9500 MSL  
 Centerpoint: N 41 43.31

6. PERSONNEL	Phone	7. FREQUENCIES	AM	FM	8. FIXED-WING	# Avail / Type/ Make-Model / FAA # / Base(s)
AOBD: John Crotty Deputy AOB: Brad Joos	805-440-6186 805-886-6970	AIR/AIR FW:		166.4500	Airtankers:	Available through Dispatch SEAT 818, SEAT 886
ASGS: Al Driesbach ASGS(T): Ken Ostrom	805-703-0649 307-272-3266	AIR/AIR RW:	128.0750		Lead planes:	Available through Dispatch
ATGS: Ken McLaughlan	813-997-0317	AIR/GROUND CMD: AIR/GROUND TAC:		167.9625 165.3875	AT Base:	
ATGS: Cliff Claridge	480-688-5330	COMMAND: RX: TX:		167.1000 169.7500 Tone 15 162.2		
HEB1: Curt Warner	805-478-1231				ATGS Aircraft:	N 4579N, A-6 Claridge N 50EB, A-65 McLaughlan Medford ICL, Joe Hart, 208-699-1166 A-26
HEB1(T): Rita Clipperton	530-559-0905	DECK:		163.100	AAB: MRB:	
SEAT MGR: Larry Severton	608-577-1974	AIR GUARD:		168.6250		Cave- HOS Trlr., E-2, Raechel, 208-569-7476 Cave- 49er WT, E-41 Bobby Alvarez, 619-300-0801 Cave- Crash Rescue, E-125 Morrison 707-951-7920 Cave Helibase 541-592-2852, FAX 541-592-3798

## 9. HELICOPTERS:

FAA N#	TY	MAKE/MODEL	BASE	AVAILABLE	START	REMARKS	FAA N#	TY	MAKE/MODEL	BASE	AVAILABLE	START	REMARKS
HT-702	1	S-61	Cave	0730	0830	A-20							
HT-782	1	S-64	Cave	0730	0830	A-58							
H-512	2	Bell 212	Cave	0730	0830	A-42							
988B	3	Bell L4	Ward Field	0730	0830	A-28							

10. TASK/MISSION/ASSIGNMENT (Type/Function includes: Air Tactical, Retardant, Recon, Personnel Transport, Water Dropping, S&R, etc.)

TYPE/FUNCTION	NAME OF PERSONNEL OR CARGO (if applic) OR INSTRUCTIONS FOR TACTICAL AIRCRAFT	MISSION START	FLY FROM	FLY TO
Bucket drops per request	Division Sup. To request and coordinate with Air Attack or helibase.			
Recon Flights	To be approved by OPS or AOB			
Cargo / Sling	Per Request from Div Sups, all sling loads / crew shuttles			
Ops Recon				
Div Sup Recon				
DIPSITES:	River Dip 41 44.150 X 123 59.02    Whiskey Dip 41 39.240 X 123 39.690    Buck Dip 41 48.894 X 123 41.335 Bear Dip 41 50.487 X 123 46.359    Feeder Dip 41 36.831 X 123 51.810			
Cave Helibase (Illinois Valley airport)	42° 6.216 123° 40.945 1,394 ft elevation, Identifier: 354			
Ward Field (Gasquet Airport)	41° 50.735 123° 59.0866 356 ft elevation, Identifier: 009			
Nickowitz Fire Freq's	Air to Air FW 164.7500 Air to Air RW 126.075			
Nickowitz Ar Ops: Glen Dietz 530-627-3491	Air to Ground 164.8625 Command 2 173.0375 Rx 167.3250 Tx Tone 127.3			
Nickowitz Fire FAX 530-627-3401				
Sawtooth Fire	41 36.572 X 123 42.451			

# GASQUET COMPLEX - SAFETY MESSAGE

**Take 5 at 2. Take 5 minutes at 1400 to review values at risk.**

INCIDENT: Gasquet Complex CA-SRF-001488	DATE: 08-20/21-2015	TIME: 0600-0600
---	---------------------	-----------------

**Major Hazards and Risks:**

- **Hiking/working in rough, extremely steep terrain.**
- **Rolling rocks and rollout.**
- **Fatigue and dehydration.**
- **Vehicle operations, keep your speed down, steep drop-offs.**
- **Hazard trees and snags.**
- **Firing operations.**
- **Working in extremely smoky conditions.**

He was a person like you and me that just wanted to help others and loved fighting fires. He was young, only 21 years old and just starting his career in the fire service. He was a proud member of Organized Crew 36. His untimely death took place on Aug. 8<sup>th</sup>, 2015 on a small initial attack fire near the border of Lake Tahoe Basin Management Unit and the Eldorado National Forest. His name is Michael Scott Hallenbeck, he died when struck by a hazard tree.



Let us honor him today and live today in his memory.

**Fire Order of the Day – Give clear instructions and be sure they are understood**

- ❖ **Snags** – Keep a good situational awareness up when working in heavily timbered areas. Post lookouts where needed and conduct risk analysis when engaging in these types of situations.
- ❖ **Check your People** – Ensure crews are staying hydrated, drink 3 to 1 ratio of water to sports drink. Watch for fatigue.
- ❖ **Complacency:** Stay engaged with assignments; keep situational awareness up. Remember this incident is far from over and accidents can happen at any time. Rocks and downed material may roll out without warning.

**Checklist for Safety Zone(s)**

Look at IRPG page 7 and 8

- Survivable without a fire shelter
- Get into clean burn, without snags
- Natural Features: Rock Areas / Water / Meadows
- Constructed Sites: Clearcuts / Roads / Helispots
- Scouted for size and hazards
- Upslope? Downwind? Heavy Fuels? → More heat impact = Larger safety zone
- Escape time and safety zone size requirements will change as fire behavior changes.

(72)



INCIDENT SAFETY ANALYSIS 215a

Gasquet CA-SRF-001488 - Thursday August 20, 2015

Column1	9. Hazard	6. Control or Abatement Action (Engineering, Administrative, PPE, Avoidance, Education, etc)
All	Hazard Trees	<ul style="list-style-type: none"> <li>~ Follow "Hazard Tree Safety" guidelines, IRPG page 22.</li> <li>~ Post lookouts, or use a spotter in mop-up areas with personnel.</li> <li>~ Don't park vehicles or take breaks in high concentrations of hazard trees.</li> <li>~ Establish trigger points for disengagement during high wind events.</li> <li>~ Remember that the hazard zone extends a minimum of 2 1/2 tree heights.</li> </ul>
All	Air Operations	<ul style="list-style-type: none"> <li>~ Follow " Aviation Watch-Out Situations" on page 44, IRPG.</li> <li>~ Don't plan on air resources for medical transport or resupply.</li> <li>~ Refer to page 57, IRPG for directing bucket drops.</li> <li>~ Ensure positive communication with all air resources.</li> </ul>
All	Chain Saw Operations	<ul style="list-style-type: none"> <li>~ Follow "Hazard Tree Safety" guidelines, IRPG page 22</li> <li>~ Look up, Look down, Look around for hazard tree indicators.</li> <li>~ Only fell and buck trees within your expertise, and training.</li> <li>~ Follow "Procedural Felling Operations" on page 79 in IRPG.</li> <li>~ Do not fall trees during high wind events.</li> <li>~ Ensure proper use of all required PPE.</li> </ul>
All	Steep Terrain & Rolling Debris	<ul style="list-style-type: none"> <li>~ Maintain 8'-10' spacing when working &amp; walking.</li> <li>~ Don't work above any personnel.</li> <li>~ Be on the lookout for rolling rocks, debris, or burning material.</li> <li>~ Evaluate necessity to send personnel in areas with limited access.</li> <li>~ Post lookouts (IRPG pg 6).</li> </ul>
All	Driving & Traffic	<ul style="list-style-type: none"> <li>~ Practice "Defensive Driving" techniques traveling on all roads and city streets.</li> <li>~ Use spotters when backing.</li> <li>~ Honk horn to alert personnel when backing.</li> <li>~ Keep clutter off dash and inside cab.</li> <li>~ Follow Driving LCES (Lights, Chock blocks, Emergency brake, Seat belts.</li> <li>~ Always use headlights.</li> <li>~ Yield to pedestrians and bicycles.</li> <li>~ Observe posted speed limits.</li> <li>~ Use the 3 second rule for following distance when driving.</li> <li>~ Use chock blocks, turn wheels into hill.</li> <li>~ Avoid distractions (eating, cell phones, radio).</li> <li>~ Ensure that windshields are kept clean of dust and bugs.</li> </ul>
All	Firing Operations & Devices	<ul style="list-style-type: none"> <li>~ Only personnel trained in the use of each device will be authorized to use firing equipment.</li> <li>~ Ensure all personnel are aware of firing operation that may affect them.</li> <li>~ Wear appropriate PPE.</li> <li>~ Ensure aerial/ground ignition plans have been adequately developed and personnel are briefed.</li> </ul>
All	Injury & Medical Emergency	<ul style="list-style-type: none"> <li>~ Assist injured employee appropriate medical care.</li> <li>~ Use EMT's on Division for initial care.</li> <li>~ Follow medical protocol as outlined in ICS-206 &amp; IRPG Pgs 99-108</li> </ul>
All	Bees, Ticks, Mosquitoes	<ul style="list-style-type: none"> <li>~ Canvas crew members for those with known allergic reactions to stings.</li> <li>~ Ensure crew members have medication pens if needed.</li> <li>~ Perform daily self inspection.</li> <li>~ Use repellent as necessary.</li> <li>~ Advanced Life Support, multi-dose epi and airway protection.</li> <li>~ Keep affected area clean and bandaged.</li> <li>~ Be extra careful when eating and/or drinking to avoid stings to mouth and throat.</li> </ul>
All	Poisonous Plants	<ul style="list-style-type: none"> <li>~ Identify and Avoid hazard areas.</li> <li>~ Launder clothing.</li> <li>~ Shower frequently.</li> </ul>
ALL	Heavy Equipment Operations	<ul style="list-style-type: none"> <li>~ Ensure communications are established with operators.</li> <li>~ Use hand signals if other communications are unavailable.</li> <li>~ Maintain a 50'-100' exclusion area around equipment and increase it to 1 1/2 times tree height when in timber.</li> <li>~ Use a spotter when backing.</li> <li>~ Avoid working below heavy equipment.</li> </ul>
All	Fatigue & Over Exertion	<ul style="list-style-type: none"> <li>~ Drink 1 quart of water each hour during and after work.</li> <li>~ Rotate crews out of smoky areas.</li> <li>~ Set a reasonable work pace and allow adequate rest breaks while on the project.</li> <li>~ Stagger work crews start time to limit fatigue.</li> <li>~ Use buddy system to monitor personnel of heat related and fatigue issues.</li> <li>~ Follow work / rest guidelines.</li> </ul>

<b>INCIDENT RADIO COMMUNICATIONS PLAN</b>		Incident Name <b>Gasquet Complex</b>		Date/Time Prepared 08/19/2015 1900 hrs	Operational Period Date/Time 08/20/2015-08/21/2015 0600-0600 (24Hr)
---	--	---	--	--	---

Ch #	Function	Channel Name	Assignment	RX Freq	RX Tone/NAC	TX Freq	Tx Tone/NAC	Mode Analog	Remarks
1	Command	CMD 1	All Divisions	167.1000	Tone 15 (162.2)	169.7500	Tone 15 (162.2)	A	Ship Mtn
2	Command	CMD 2	All Divisions	173.5250	Tone 15 (162.2)	163.8250	Tone 15 (162.2)	A	Gasquet Mtn
3	Command	CMD 3	UNASSIGNED	000.0000	Tone 15 (162.2)	000.0000	Tone 15 (162.2)	A	
4	Backup Net	SRF ADM	All Divisions	168.1250		170.4750	Tone 12 (127.3)	A	Gordon Mtn
5	Tactical	NIFC T-5	DIV C	166.7250	Tone 15 (162.2)	166.7250	Tone 15 (162.2)	A	Coon Fire
6	Tactical	NIFC T-6	DIV E	166.7750	Tone 15 (162.2)	166.7750	Tone 15 (162.2)	A	Bear Fire
7	Tactical	NIFC T-7	DIV G	168.2500	Tone 15 (162.2)	168.2500	Tone 15 (162.2)	A	Bear Fire
8	Tactical	NIFC T-1	DIV L/V/W/Z	168.0500	Tone 15 (162.2)	168.0500	Tone 15 (162.2)	A	Call sign Div L/Peak & Feeder Fire
9	Tactical	NIFC T-3	UNASSIGNED	000.0000	Tone 15 (162.2)	000.0000	Tone 15 (162.2)	A	
10	Air to Ground	A/G-TAC	All Divisions	165.3875		165.3875		A	
11	Air to Ground	A/G-CMD	All Divisions	167.9625		167.9625		A	OPS, AIR OPS, DIVS ONLY
12	Tactical	R5 TAC 4	UNASSIGNED	000.0000	Tone 15 (162.2)	000.0000	Tone 15 (162.2)	A	
13	Tactical	R5 TAC 5	DIV A	167.1125	Tone 15 (162.2)	167.1125	Tone 15 (162.2)	A	Coon Fire
14	Tactical	R5 TAC 6	DIV D	168.2375	Tone 15 (162.2)	168.2375	Tone 15 (162.2)	A	Coon Fire & NIGHT DIV.
15	EMS TAC	CALCORD	All Divisions	156.0750		156.0750	Tone 6 (156.7)	A	Medical A/G
16/20	AIR GUARD	GUARD	All Divisions	168.6250		168.6250	Tone 1 (110.9)	A	Emergency Only

Prepared by (Communications Unit)  
 David Paschke, COML (714) 720-5022  
 Incident Location  
 County State Latitude Longitude W

<b>MEDICAL PLAN</b> ICS 206	<b>1. INCIDENT NAME</b> Gasquet Complex	<b>2. DATE PREPARED</b> 08/19/15	<b>3. TIME PREPARED</b> 1600	<b>4. OPERATIONAL PERIOD</b> DATE / TIME	
				08/20/15	0600 - 0600

**5. INCIDENT MEDICAL AID STATIONS**

MEDICAL AID STATIONS	LOCATION	PARAMEDICS	
		YES	NO
Medical Unit (Staffed 24 hrs)	Base Camp	<input checked="" type="checkbox"/>	<input type="checkbox"/>
		<input type="checkbox"/>	<input type="checkbox"/>

**6. TRANSPORTATION**

**A. MEDEVAC SERVICES**

NAME	LOCATION	PHONE	PARAMEDICS	
			YES	NO
National Guard H-825 (Day/Night, Hoist): 1.5 ETA	Redding Airport, CA	Communications	<input checked="" type="checkbox"/>	<input type="checkbox"/>
CHP H-14 (Day Hoist Only): 1.5 hour ETA	Redding Airport, CA	(530)225-2040	<input checked="" type="checkbox"/>	<input type="checkbox"/>
Coast Guard (Day/Night): 1 hour ETA	Air Station, Humboldt Bay, CA	(707)839-6100	<input type="checkbox"/>	<input checked="" type="checkbox"/>
Reach 5 Air Medical (Day/Night Only) 1 hour ETA	Redding, CA	(800)338-4045	<input checked="" type="checkbox"/>	<input type="checkbox"/>

**B. AMBULANCES**

NAME	LOCATION	PARAMEDICS	
		YES	NO
Hoopla Ambulance	Base Camp / Fireline	<input checked="" type="checkbox"/>	<input type="checkbox"/>
Del Norte Ambulance, Station 2	2600 Morehead Road, Crescent City, CA	<input checked="" type="checkbox"/>	<input type="checkbox"/>
		<input type="checkbox"/>	<input type="checkbox"/>

**7. HOSPITALS**

NAME	ADDRESS	TRAVEL TIME From ICP		PHONE	HELIPAD		BURN CENTER	
		AIR	GROUND		YES	NO	YES	NO
		Sutter Coast Hospital Minor Trauma	800 Washington Crescent City, CA		N/A	25 Min	(707) 464-8888 (ER)	<input type="checkbox"/>
Mercy Med. Center Level 3	914 Pine St., Mount Shasta, CA N41 19.14 x W122 23.97	45 Min	4.5 Hr	(530)926-9360 (ER)	<input checked="" type="checkbox"/>	<input type="checkbox"/>	<input type="checkbox"/>	<input checked="" type="checkbox"/>
Rogue Valley Medical L2 Trauma/STEMI/Stroke	2825 Barnett Rd., Medford, OR N42 19.092W x W122 49.833	30 Min.	2 Hr	(541) 789-7100	<input checked="" type="checkbox"/>	<input type="checkbox"/>	<input type="checkbox"/>	<input checked="" type="checkbox"/>
UC Davis Medical Center Level 1: Trauma/Burn	2315 Stockton Blvd. Sacramento N38 33.2907 x W121 27.3771	2 Hr	7 Hr	(916) 734-3790 (ER) (916)734-3636 (Burn)	<input checked="" type="checkbox"/>	<input type="checkbox"/>	<input checked="" type="checkbox"/>	<input type="checkbox"/>

**8. MEDICAL EMERGENCY PROCEDURES**

**LINE EMERGENCY**

Crew Supervisor to contact Division Supervisor with complaint and Location.

- Division Supervisor Contacts:
  1. Line EMT
  2. Communications Unit
- Communications Unit contacts:
  1. Medical Unit
  2. Operations
  3. Air Operations / Helibase
  4. Safety
  5. Liaison
- Division Supervisor will designate Point of Contact who will run emergency on command channel
- Communication Unit will clear command channel for emergency traffic
- Medical Unit
  1. Arrange proper transportation
  2. Notify receiving hospital of injury status.
  4. Operation
  5. Crew Supervisor

**BASE CAMP / ICP EMERGENCY**

Contact Medical Unit with patient complaint/ condition and location. Medical Unit will respond to stabilize incident:

- Medical Unit contacts:
  1. Communications
  2. Safety
  3. Logistic
  4. Operation
  5. Crew Supervisor

**INJURY REPORTING PROCEDURES**

NATURE OF INJURY \_\_\_\_\_  
 LOCATION OF PATIENT \_\_\_\_\_  
 TRANSPORTATION REQUEST BY: AIR \_\_\_\_\_ GROUND \_\_\_\_\_  
 AIR FREQUENCY: Medical (Ch 15 on Incident Radio)  
 POINT OF PICK UP \_\_\_\_\_  
 LAT \_\_\_\_\_ LONG \_\_\_\_\_  
 PATIENT UNIT ID \_\_\_\_\_  
 IS EMT WITH PATIENT: YES \_\_\_\_\_ NO \_\_\_\_\_  
 AGE: \_\_\_\_\_  
 SEX: MALE \_\_\_\_\_ FEMALE \_\_\_\_\_  
 History: \_\_\_\_\_  
 Medication: \_\_\_\_\_  
 Allergies: \_\_\_\_\_  
 Vitals and other information:

**9. PREPARED BY (MEDICAL UNIT LEADER)**

Tye Johnson MEDL-T Cell: (949) 648-9859

**10. REVIEWED BY (SAFETY OFFICER)**

Tom Zeulner SOF2 

# Message from

## Logistics

### Gasquet Complex

8/20/15

**Kitchen Hours: 0500-0900 Breakfasts**

**1700-2100 Dinner**

**Refer Truck Hours: 0500-2100 (lunches and water)**

**Shower Hours: 0500-2300 (Cleaning from 1200-1400)**

**Supply Hours: 0600-2200**

#### Breakfasts

#### Dinner

**Fueling Hours: 24 Hours**

\*Scrambled/Fried Eggs

\*10oz Steaks

**Medical Hours: 0530-2130**

\*Chicken Fried Steak

\* Cheese Tortellini

**Laundry: 0500-1000**

\*Pancake/Biscuits

\*Baked potatoes

**1600-2100**

\*Patty Browns

\*Dinner Rolls


**Radio repair: 0600-2100**

- **Speed Limit around base camp 5 mph...SLOW DOWN**
- **Drive with lights on and watch your speed in residential areas.**
- **No parking in Sleeping areas.**
- **Watch for rocks, ruts and personnel on foot while driving in base camp.**
- **CHP is watching road speeds and will issue tickets.**



## Human Resources Message

### AVOID HORSEPLAY



**HORSEPLAY** is rough and rowdy play that does not contribute to a safe and productive work environment. Don't do it in fire camp or on the line.

The Incident Human Resource Specialist (HRSP) is Alan Seago. The HRSP Trainee is Sunny Santos. HR is at the ICP, in one of the classroom buildings behind the main school building. Alan's cell phone is (707) 315-6537. Sunny's cell is (707) 562-8659.

# Incident Trainee / Trainer Data Worksheet

PLEASE PRINT LEGIBLY!

## A: Trainee Data

Trainee Name: \_\_\_\_\_ Cell Phone # \_\_\_\_\_

Trainee Position: \_\_\_\_\_ Order Number (E, O, C, A) \_\_\_\_--\_\_\_\_\_

State Abr. \_\_\_\_ + 3 Letter Designator \_\_\_\_\_ Agency Type:  Federal  State  Local

USFS  BLM  BIA  FWS  DOD  NWSO  NPS Date Assigned: \_\_\_\_--\_\_\_\_--\_\_\_\_\_

Ordered as a Trainee for the incident?  Yes  No Ordered as a PRIORITY trainee?  Yes  No

Person's name and title that is responsible for tracking your qualifications:  
(Where do you want the packet mailed to?)

Name: \_\_\_\_\_ Title: \_\_\_\_\_ Home Unit: \_\_\_\_\_

Agency Address: \_\_\_\_\_ City: \_\_\_\_\_

State: \_\_\_\_\_ Zip: \_\_\_\_\_ Phone Number: ( ) \_\_\_\_\_--\_\_\_\_\_

## B. Trainee Prerequisites

YES NO

- |  |                       |                       |
|--|-----------------------|-----------------------|
| 1. Possesses valid Red Card or agency certification card?    | <input type="radio"/> | <input type="radio"/> |
| 2. Trainee has a proper agency initiated position task book? | <input type="radio"/> | <input type="radio"/> |
| 3. Trainee has an <u>incident issued</u> task book?          | <input type="radio"/> | <input type="radio"/> |

## C. Trainer/Evaluator Data (All fields are required to be filled in)

Trainer/Evaluator Name: \_\_\_\_\_ Position: \_\_\_\_\_

Home Unit: \_\_\_\_\_ Order Number (E, O, C, A) \_\_\_\_--\_\_\_\_\_

Work Address: \_\_\_\_\_ City: \_\_\_\_\_ State: \_\_\_\_\_

Zip Code: \_\_\_\_\_ Phone Number: ( ) \_\_\_\_\_--\_\_\_\_\_

## D. Trainee Goals (items in the position task book to be evaluated on this incident)

1. \_\_\_\_\_

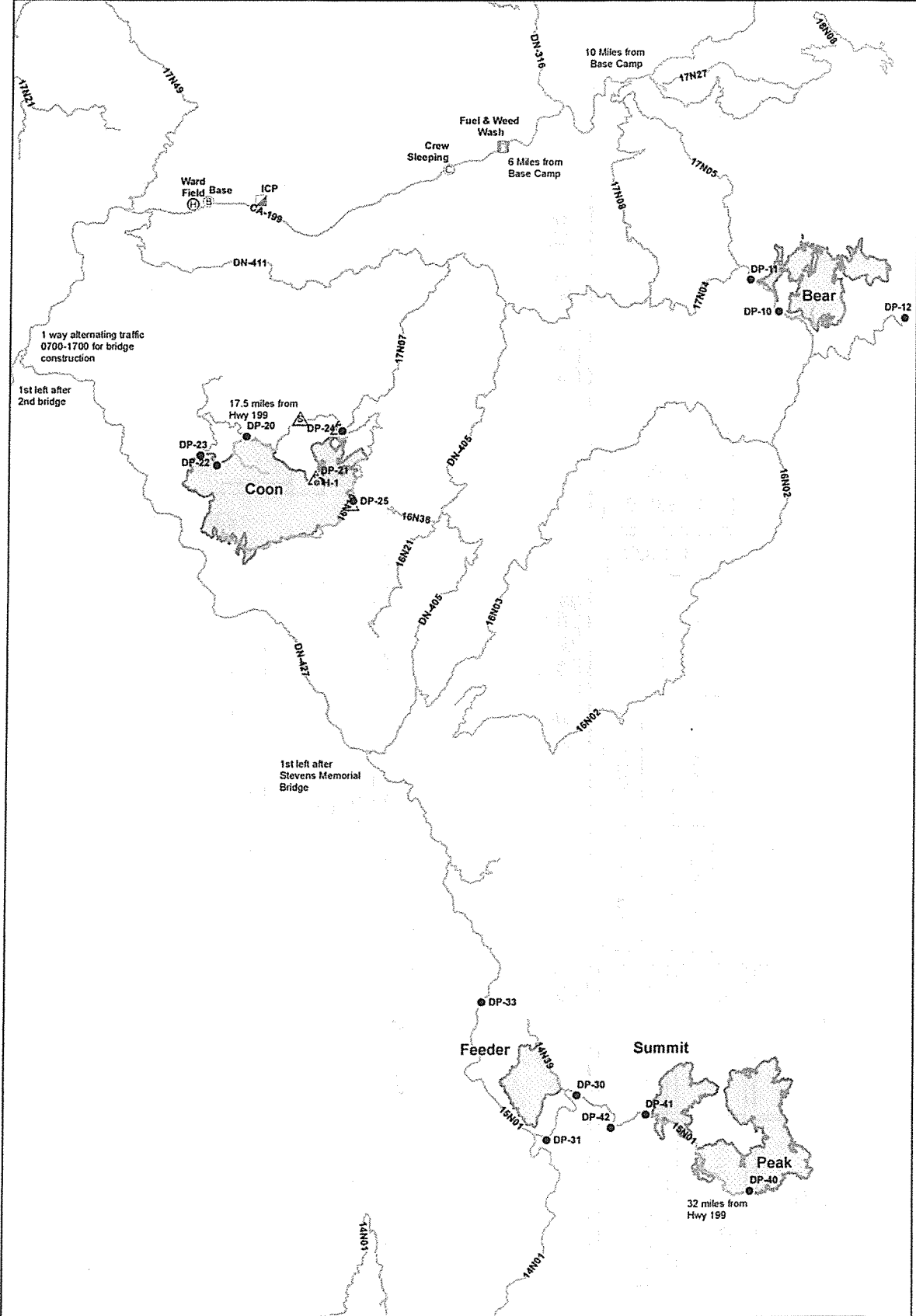
2. \_\_\_\_\_

3. \_\_\_\_\_

# Transportation Map

# Gasquet Complex

# CA-SRF-001488



**Legend**  
Fire Perimeters

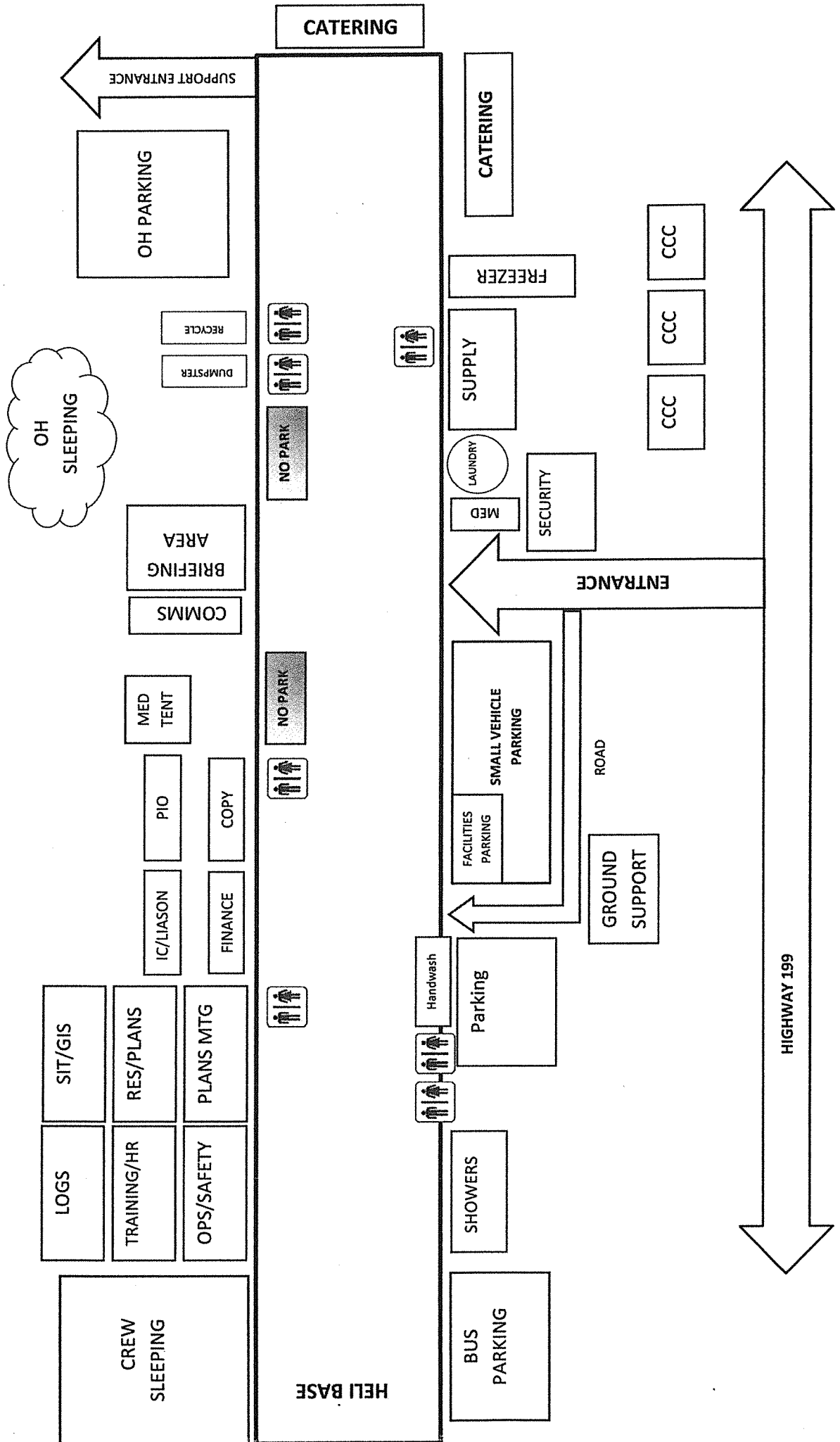
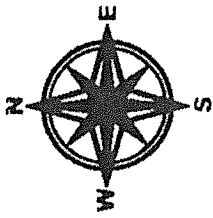
**Spatial Reference and Scales**  
Datum NAD - 1983  
1 inch = 1.85 miles  
1:117,000

August 19, 2015



# GASQUET COMPLEX BASE CAMP

Updated 08/19/2015









**UPDATED ICS 203, 204'S, AND 205 FOR NIGHT SHIFT**

**1800-0600**



## ORGANIZATION ASSIGNMENT LIST (ICS 203)

<b>1. Incident Name:</b>		<b>2. Operational Period:</b> 1800 - 0600	
GASQUET COMPLEX		Date/Time From: 08/20/2015 1800 THU	Date/Time To: 08/21/2015 0600 FRI
<b>3. Incident Commander(s) and Command Staff:</b>		<b>7. Operations Section:</b>	
IC/UC	DANA DANDREA, MIKE SANDWICK(T)	OPS SECTION CHIEF	MARK SMITH, VAN ARROYO
DEPUTY		OPS SECTION CHIEF TRAINEE	MIKE KILKOVICH, TROY NELSEN (JON LUCAS - NIGHT)
SAFETY OFFICER	TOM ZEULNER, RICK BERTRAM(T)		
INFORMATION OFFICER	HELEN TARBET, M. MADRIGAL S.COMPTON (T)	DIVISION/GROUP	A - COON FIRE MITCH VAUGHN
LIAISON OFFICER	RANDY GRAHAM, WARNER MCGREW	DIVISION/GROUP	C - COON FIRE DAVID GOLDSTEIN DOUG BERG (T)
HUMAN RESOURCES	ALAN SEAGO, SANDRA SANTOS	DIVISION/GROUP	D - COON FIRE JOSEPH TIESO DOUG DUNLINGER (T)
<b>4. Agency/Organization Representative(s):</b>		DIVISION/GROUP	E - BEAR FIRE JASON MILLER TIM LANTERMAN (T)
Agency/Organization	Name	DIVISION/GROUP	G - BEAR FIRE ERIC PLATZ JOEL PETERS (T)
USFS	DAVE PALMER	DIVISION/GROUP	LV/WIZ - PEAK FIRE DAVID WEBB
GASQUET VFD	NICK KARANPOULOS	DIVISION/GROUP	NIGHT BEAR GLENN WEBB
DEL NORTE CAL OES	CINDY HENDERSON 707-954-8775	DIVISION/GROUP	NIGHT COON JEREMY COWIE, BRIAN FABBRI (T)
RESOURCE ADVISOR	BRENDA DEVLIN, MIKE MCCAIN		
SRF-NFFE	ROBERTA CORAGLIOTTI 530-784-7542 JOHN MC RAE 707-845-8017		
CAL FIRE	JOSH BENNETT 707-599-4704		
DEL NORTE SHERIFF	TIM ATHEY		
<b>5. Planning Section:</b>		<b>7b. Air Operations Branch:</b>	
CHIEF	ROBERT KOVACH, J GERMANETTI(T) R STERRIE (T)	AIR OPS BRANCH DIRECTOR	JOHN CROTTY, BRAD JOOS
DEPUTY		AIR SUPPORT SUPERVISOR	AL DRIESBACH, KEN OSTROM (T)
RESOURCES UNIT	DANNY THOMAS, A. HUDLEY (T) JAKE HUGHES (T)	AIR ATTACK SUPERVISOR	CLIFF CLARIDGE, KEN MCLAUGHIN
SITUATION UNIT	TIMOTHY SANDSTROM, MIKE HELD DENA FOOSE (T)	AIR TANKER COORDINATOR	
DOCUMENTATION	VANESSA HANSON	HELICOPTER COORDINATOR	CURT WARNER HEB1
DEMOB UNIT	JIM STITELER (T), PAT CAPRIOLI (T)	<b>8. Finance/Administration Section:</b>	
IMET	RACHEL COBB	CHIEF	JUDY REYNOLDS
FIRE BEHAVIOR	RICH GONZALES	TIME UNIT	MATT VIERRA
SOPL	BOB LINEBACK	COMPENSATION UNIT	BETH SJOBLUM
TRAINING SPECIALIST	JOHN ALFORD, NIKISHA LUKE(T)	COST UNIT	THOMAS STEELE
GISS	MARK SCHUG, NICK MOUTHAAAN		
CTSP	MARTY COHN		
<b>6. Logistics Section:</b>			
CHIEF	TOM CRAKES, SCOTT GARDNER (T)		
DEPUTY			
FACILITIES UNIT	MIKE BEEMAN, MIKE FARMER (T)		
SUPPLY UNIT	JOHN HARKLEROAD		
GROUND SUPT UNIT	JOHN SAUNDERS, VIC MUZYKA		
COMM UNIT	CRIS DODOS, DAVID PASCHKE		
MEDICAL UNIT	ROBERT ETHRIDGE, TYE JOHNSON(T)		
SECURITY UNIT	CHRIS SLATE		
FOOD UNIT	KERRY KELLOGG		
<b>9. Prepared By:</b>	Name: ANTHONY HUDLEY 	Position/Title: RESL (T)	Signature:
ICS 203	IAP Page	Date/Time: 08/19/2015 2100	









## Division/Group Assignment List (ICS 204 WF)

<b>1. Incident Name:</b>			<b>3.</b>			
GASQUET COMPLEX			<b>Branch:</b>		<b>Division/Group:</b>	
<b>2. Operational Period:</b> 1800 - 0600					<b>NIGHT COON FIRE 1800 - 0600</b>	
Date/Time From: 08/20/2015 1800 THU	Date/Time To: 08/21/2015 0600 FRI					
<b>4. Operations Personnel</b>						
<b>OPERATIONS CHIEF</b>		MARK SMITH VAN ARROYO		<b>DIVISION/GROUP SUPERVISOR</b>		JEREMY COWIE BRIAN FABBRI (T)
<b>OPERATIONS CHIEF</b>		JON LUCAS (T)		<b>AIR ATTACK SUPERVISOR</b>		CLIFF CLARIDGE KEN MCLAUGHLIN
<b>5. Resources Assigned this Period</b>						
Strike Team / Task Force / Resource Designator		LWD	Leader	Number Persons	Drop Off PT./Time	Pick Up PT./Time
HC1 MAD RIVER C-38		09/01	CHARLES HAIR	19	ICP/1800	ICP/0600
HC2I HAPPY CAMP C-34		09/01	JESSE PERRY	19	ICP/1800	ICP/0600
ES3 S/T 9210C *(24HR)		09/02	GARRETT NEEDLES	18	ICP/0600	ICP/0600
TFLD GREG OLEARY O-234		08/24		1	ICP/1800	ICP/0600
ENG3 PASO 3110 E-160		08/26	DAVID JR YOWELL	3	ICP/1800	ICP/0600
ENG3 TNF 72 E-250		09/01	TOMMY BROOKS	5	ICP/1800	ICP/0600
ENG6 NATIONAL 204 E-149		08/26	LEENKUN BACA	3	ICP/1800	ICP/0600
ENG3 RAPID CITY 3-1 E-145		08/27	ROB THOMPSON	4	ICP/1800	ICP/0600
ENG6 LAKE DILLON 8 E-150		08/26	DENNIS JACKSON	3	ICP/1800	ICP/0600
FEMP ROD POTTS O-368				1		
FEMT MARK FISCHER O-370				1		
- FEEDER FIRE -						
1 MOD of Happy Camp "2B"						
<b>6. Control Operations/Work Assignments:</b>						
KEEP FIRE WITHIN EXISTING CONTAINMENT LINES. CONTINUE TO MOP UP SPOT IN COON CREEK DRAINAGE. CONTINUE TO COOL 17N07 ROAD FROM DAY SHIFTS BURN OPERATION. ** ES3 S/T 9210C ASSIGNED TO STRUCTURE DEFENSE ALONG SOUTH FORK OF SMITH RIVER** <b>FEEDER-MONITOR &amp; BURN SOUTH SIDE OF FIRE ALONG THE C.O. ROAD</b>						
<b>7. Special Instructions:</b> KEEP FIRE NORTH & EAST OF THE C.O. ROAD.						
WATCH FOR FALLING SNAGS ALONG THE 16N19 ROAD. FEMP/FEMT ASSIGNED TO DP-24						
<b>8. Division/Group Communication Summary</b>						
Function	Channel	RX Frequency N/W	RX Tone/NAC	TX Frequency N/W	TX Tone/NAC	Mode
COMMAND	1 (CMD)	167.1000	TONE 15 (162.2)	169.7500	TONE 15 (162.2)	A
TACTICAL	5 (NIFC T-5)	166.7250	TONE 15 (162.2)	166.7250	TONE 15 (162.2)	A
BACKUP NET	4 (SRF ADM)	168.1250		170.4750	TONE 12 (127.3)	A
AIR TO GROUND	10 (A/G TAC)	165.3875		165.3875		A
AIR TO GRND CMD	11 (A/G CMD)	167.9625		167.9625		A
<b>9. Prepared By (Resource Unit Leader)</b>			<b>Approved By (Planning Section Chief)</b>		<b>Date</b>	<b>Time</b>
ANTHONY HUDLEY(T) <i>DWH</i>			ROBERT KOVACH		08/19/2015	2100



INCIDENT RADIO COMMUNICATIONS PLAN		Incident Name Gasquet Complex			Date/Time Prepared 08/20/2015 1400 hrs	Operational Period Date/Time 08/20/2015-08/21/2015 0600-0600 (24Hr)			
Ch #	Function	Channel Name	Assignment	RX Freq	RX Tone/NAC	TX Freq	TX Tone/NAC	Mode Analog	Remarks
1	Command	CMD 1	All Divisions	167.1000	Tone 15 (162.2)	169.7500	Tone 15 (162.2)	A	Ship Mtn
2	Command	CMD 2	All Divisions	173.5250	Tone 15 (162.2)	163.8250	Tone 15 (162.2)	A	Gasquet Mtn
3	Command	CMD 3	UNASSIGNED	000.0000	Tone 15 (162.2)	000.0000	Tone 15 (162.2)	A	
4	Backup Net	SRF ADM	All Divisions	168.1250		170.4750	Tone 12 (127.3)	A	Gordon Mtn
5	Tactical	NIFC T-5	DIV C	166.7250	Tone 15 (162.2)	166.7250	Tone 15 (162.2)	A	Coon Fire & Night Div
6	Tactical	NIFC T-6	DIV E	166.7750	Tone 15 (162.2)	166.7750	Tone 15 (162.2)	A	Bear Fire & Night Div
7	Tactical	NIFC T-7	DIV G	168.2500	Tone 15 (162.2)	168.2500	Tone 15 (162.2)	A	Bear Fire
8	Tactical	NIFC T-1	DIV L/V/W/Z	168.0500	Tone 15 (162.2)	168.0500	Tone 15 (162.2)	A	Call sign Div L/Peak & Feeder Fire
9	Tactical	NIFC T-3	UNASSIGNED	000.0000	Tone 15 (162.2)	000.0000	Tone 15 (162.2)	A	
10	Air to Ground	A/G-TAC	All Divisions	165.3875		165.3875		A	
11	Air to Ground	A/G-CMD	All Divisions	167.9625		167.9625		A	
12	Tactical	R5 TAC 4	UNASSIGNED	000.0000	Tone 15 (162.2)	000.0000	Tone 15 (162.2)	A	
13	Tactical	R5 TAC 5	DIV A	167.1125	Tone 15 (162.2)	167.1125	Tone 15 (162.2)	A	Coon Fire
14	Tactical	R5 TAC 6	DIV D	168.2375	Tone 15 (162.2)	168.2375	Tone 15 (162.2)	A	Coon Fire
15	EMS TAC	CALCORD	All Divisions	156.0750		156.0750	Tone 6 (156.7)	A	Medical A/G
16/20	AIR GUARD	GUARD	All Divisions	168.6250		168.6250	Tone 1 (110.9)	A	Emergency Only

5) Prepared by (Communications Unit)  
  
 David Paschke, COM1 (714) 720-5022

Incident Location  
 County State Latitude Longitude  
 N W

