


Incident Action Plan

Gap Fire
CA KNF - 007501
P5KNOB-0505

THURSDAY




DAY SHIFT
September 1, 2016
0600-1800

INFORMATION PHONE # 530-572- 1122

INCIDENT OBJECTIVES (ICS 202)

1. Incident Name:		2. Operational Period: DAY	
GAP		Date/Time From: 09/01/2016 0600 THU	Date/Time To: 09/01/2016 1800 THU
3. Objective(s):			
<ul style="list-style-type: none"> • Ensure that strategies and tactics provide for firefighter and public safety through the application of sound risk management principles. • Ensure that all suppression actions are commensurate with the values at risk. • Minimize undesirable suppression impacts by employing only tactics that have the highest probability of success while minimizing firefighter exposure. • Establish and strengthen cooperator, partner, and stakeholder relationships. 			
4. Operational Period Command Emphasis:			
Keep the fire:			
<ul style="list-style-type: none"> • North of highway 96. Contain any spot fires and develop contingency lines. • South of the Siskiyou Crest to keep the fire out of another major watershed. • East of Seiad Creek by taking advantage of existing fuels reduction and private property protection work. • West of the footprint of the 2014 Beaver fire to minimize size and to reduce the threat to private property. 			
General Situational Awareness:			
5. Site Safety Plan Required? Yes <input type="checkbox"/> No <input checked="" type="checkbox"/>			
Approved Site Safety Plan(s) Located at:			
6. Incident Action Plan (the items checked below are included in this Incident Action Plan):			
<input checked="" type="checkbox"/> ICS 202	<input type="checkbox"/> ICS 207	Other Attachments:	
<input checked="" type="checkbox"/> ICS 203	<input type="checkbox"/> ICS 208	<input checked="" type="checkbox"/> 215 A _____	
<input checked="" type="checkbox"/> ICS 204	<input checked="" type="checkbox"/> ICS 220	<input checked="" type="checkbox"/> SAFETY _____	
<input checked="" type="checkbox"/> ICS 205	<input checked="" type="checkbox"/> Map/Chart	<input type="checkbox"/> _____	
<input type="checkbox"/> ICS 205A	<input checked="" type="checkbox"/> Weather Forecast/Tides/Currents	<input type="checkbox"/> _____	
<input checked="" type="checkbox"/> ICS 206			
7. Prepared by: JOHN OWEN		Position/Title: PSC2 (T)	Signature:
8. Approved by Incident Commander:		Name: RICK YOUNG	Signature:
ICS 202	IAP Page		Date/Time: 08/31/2016 2200

ORGANIZATION ASSIGNMENT LIST (ICS 203)

1. Incident Name:		2. Operational Period: DAY	
GAP		Date/Time From: 09/01/2016 0600	Date/Time To: 09/01/2016 1800
		THU	THU
3. Incident Commander(s) and Command Staff:		6. Logistics Section:	
IC/UC	RICK YOUNG	CHIEF	JACK COSTELLO / MIKE HECKENDOM
DEPUTY	JOE MOLHOEK	DEPUTY	AARON LOWE
SAFETY OFFICER	S. DAVIS / T. O'CONNELL / F. PINGICZER (T)	SUPPLY UNIT	MARK ALLEN / MANI BOSLAUGH
INFORMATION OFFICER	A. FREEMAN / C. WILFORD M. THEUNE (T)	FACILITIES UNIT	RIC CROWTHER / ROBIN DAVIS
LIAISON OFFICER	TIM FIKE	GROUND SUPPORT UNIT	JOHN FELL / MERLE DRUCKER
4. Agency/Organization Representative(s):		COMMUNICATIONS UNIT	DON STONER
Agency/Organization	Name	MEDICAL UNIT	PATRICK YOUNG
KNF AGENCY ADMIN	CHRIS FRISBEE	FOOD UNIT	KEVIN BROWNING
KNF AGENCY ADMIN REP	JEFF MARSZAL	7. Operations Section:	
LEAD RESOURCE ADVISOR	GREG BOSFIELD	DAY OPS SECTION CHIEF	DAN GEORGE JASON WITHROW (T)
CULTURAL HERITAGE CONSULTANT	ZACH RODRIGUEZ	NIGHT OPS SECTION CHIEF	SCOTT LUCAS
CAL FIRE	KEITH CALLISON	PLANNING OPS	ERIC PETTERSON JOHN GOSS (T)
SEIAD FD	TOM MOPAS	STAGING AREA	DAN LUNA
KLAMATH RIVER FD	JANET JONES	Branch I	
CALTRANS	RYAN GOMES	BRANCH DIRECTOR	DUSTAN MUELLER
CHP	SGT. MAUER	DIVISION/GROUP A	GREG JEWERS
SISKIYOU CO. SHERIFF	LT. HAUGHTMAN	DIVISION/GROUP C	ALEX LEONARD
PACIFIC POWER	RICHARD HARRIS	DIVISION/GROUP Y	SHANE HARDEE JAMES GREGORY (T)
SEIAD LIASION	GEORGE JENNINGS	DIVISION/GROUP Z	JOE GRIFFIN ORLANDO GENAO (T)
OES REP	KEN HOOD	DIVISION/GROUP NORTH CONT.	JESSE BRUNK MICHAEL HUNEKE
5. Planning Section:		Branch II	
CHIEF	JEFF BUSCHER JOHN OWEN (T)	BRANCH DIRECTOR	STEVE RAYMER
DEPUTY	PATRICK FARRELL	DEPUTY	
RESOURCES UNIT	D. MILLER / M. DUNKEL (T)	DIVISION/GROUP H	HEATHER MCRAE
SITUATION UNIT	KEITH FLOOD / MATT BROWN	DIVISION/GROUP M	MIKE CHERRY
DOCUMENTATION UNIT	JULIANNE CURADO	DIVISION/GROUP T	LOY ELAM
DEMOBILIZATION UNIT	ROBERTA LIM (T)	DIVISION/GROUP U	BERNIE SPEILMAN TERRY LIM (T)
FIRE BEHAVIOR ANALYST	KEN LARSON	DIVISION/GROUP SOUTH CONT.	MONTE SMITH JASON DYER
TRAINING SPECIALIST	BRAD SMITH	7b. Air Operations Branch:	
GIS SPECIALIST	M. ROSSI / K. ROEHRIS / A. MARSH (T)	AIR OPS BRANCH DIRECTOR	DENIS KUSTER
TECHNOLOGY SUPPORT SPECIALIST	ZACH SOHL	AIR ATTACK SUPERVISOR	STACI DICKSON
INCIDENT METEOROLOGIST	ANDY GORELOW	AIR SUPPORT SUPERVISOR	JEFF KEISER CHRIS HAVENER (T)
STATUS CHECK-IN	RYAN WAKEFIELD (T)		
SOPL	JASON FALLON MATT BROWN (LTAN)		
9. Prepared By:	Name: M. DUNKEL	Position/Title: RESL (T)	Signature: 
ICS 203	IAP Page	Date/Time: 08/31/2016 1601	

ORGANIZATION ASSIGNMENT LIST (ICS 203)

1. Incident Name:		2. Operational Period: DAY	
GAP		Date/Time From: 09/01/2016 0600 THU	Date/Time To: 09/01/2016 1800 THU
HELICOPTER COORDINATOR	JIM GOULD		
8. Finance/Administration Section:			
CHIEF	BETH LOPEZ		
PERSONNEL TIME UNIT	PENNY PORTLOCK HEATHER ARCHIBALD (T)		
COMPENSATION UNIT	TINA KENNEDY		
COST UNIT	SAM RAPPHAHN		
EQUIPMENT TIME	JUANITA CORTEZ CHRIS HAVENER (T)		
9. Prepared By:	Name: M. DUNKEL	Position/Title: RESL (T)	Signature:
ICS 203	IAP Page	Date/Time: 08/31/2016 1601	

FIRE BEHAVIOR FORECAST

FORECAST NUMBER: 7

TYPE OF FIRE: Wildland Fire

FIRE NAME: Gap Fire

OPERATIONAL PERIOD: 0600 – 1800, Sept. 1, 2016

DATE ISSUED: August 31, 2016

TIME ISSUED: 2030

UNIT: Klamath NF

SIGNED: *Isl Ken Larson*, FBAN

INPUTS

WEATHER SUMMARY: *** See attached Fire Weather Forecast***

Discussion: Low pressure approaching the coast will bring an increase in winds this afternoon and evening.

Weather: Partly cloudy in the morning, becoming mostly cloudy in the afternoon. Areas of smoke in the valleys.

Max Temp: 80-85° in the valleys; 71-76° on ridges

Min RH: 25-30% in the valleys; 29-34% on ridges

Winds (20 foot):

Slope/Valley: upslope/upvalley 3-6 mph in the morning becoming NW 8-12 mph in the afternoon.

Ridges: light SW early, then becoming W 10-15 mph with gusts 20 to 25 mph after 1300.

FIRE BEHAVIOR

GENERAL

Fairly strong afternoon winds will increase fire behavior early to mid afternoon and aid in breaking up the inversions.

Energy Release Components are at extreme levels for this time of year exceeding the 90th percentile. August 31 ERC was 80.

Live fuel moistures are near critical levels with Manzanita and Ceanothus at 83%. 1000-hr fuels are locally at 6%.

SPECIFIC FIRE BEHAVIOR

Expect the fire behavior to be low to moderate until early afternoon. Fire spread will be primarily backing and flanking with occasional torching and short uphill runs during the early portion of the operational period. Expect the possibility of moderate to extreme fire behavior early afternoon into the evening.

Timber fuel types: potential worst-case surface fire spread will be 10-15 chains/hour with flame length 4 to 8 feet. Torching trees and moderate to extreme crown runs are possible, with spotting distances up to 4/10 of a mile and significant spread distances. Probability of ignition will be 60-70% at the height of the burn period.

Brush areas: potential worst-case surface fire spread will be 30-45 chains/hour with flame length 5-10 feet. Occasional crown runs should be expected with spotting to 4/10 mile which could increase total spread distance significantly. Probability of ignition 60-70%.

Areas most likely to be impacted will be Divisions M, T, and U.

AIR OPERATIONS

Air operations may be limited much of the day due to poor visibility caused by smoke.

Sunrise: 06:39

Sunset: 19:46



SAFETY

- Ensure to maintain situational awareness especially in regards to weather and fire behavior.
- Post lookouts to observe fire behavior changes and notify all personnel and adjoining forces when they occur.

Division/Group Assignment List (ICS 204 WF)

1. Incident Name:			3.			
GAP			Branch:		Division/Group:	
2. Operational Period: DAY			I		A	
Date/Time From: 09/01/2016 0600 THU		Date/Time To: 09/01/2016 1800 THU				
4. Operations Personnel						
OPERATIONS CHIEF		DAN GEORGE JASON WITHROW (T)		BRANCH DIRECTOR		
DIVISION/GROUP SUPERVISOR		GREG JEWERS		AIR OPS BRANCH DIRECTOR		
				DUSTAN MUELLER		
				DENIS KUSTER		
5. Resources Assigned this Period						
Strike Team / Task Force / Resource Designator		LWD	Leader	Number Persons	Drop Off PT./Time	Pick Up PT./Time
HC1 ELK MTN. C-3			REY REYES	20	DP 90/0700	0600/
HC2IA KARUK 1 C-61			HERMAN ALBERS	21		
HC2 OROZCO C-55		09/06	KRYSTAL OROZCO	20		
HC2 TOM FERY C-35			GLEN SEGAL	20		
ENG3 KNF78 E-89		09/10	E. WILLY	4		
ENG3 KNF46 E-88		09/10	BRIAN FABBRI	5		
ENG3 SRF321 E-45		09/10	TOM STOKES	5		
DOZ2 E-126 (24 HR)		09/11	AARON FLOURNEY	2		
DOZ2 W /LOWBOY NORTHSTATE E-49		09/11	T. ANDRES			
WT3 KNF21 E-6		09/13	HARRIS STONER	1		
TFLD O-12		09/05	THAD CHAVEZ	1		
FEMP / FEMT		09/12	K. SHERFEY / T. DANIELS	2		
6. Control Operations/Work Assignments:						
<ul style="list-style-type: none"> ▪ Hold established lines along the 47N77 road to the dozer line into Salt Gulch / 46N50 road. 						
7. Special Instructions:						
<ul style="list-style-type: none"> ▪ Heritage resources will be flagged for avoidance with orange / white diagonal striped flagging. ▪ Fish screens may be required at draft sites; report any screening needs to READS. Screens will be made available. 						
8. Division/Group Communication Summary						
Function	Channel	RX Frequency N/W	RX Tone/NAC	TX Frequency N/W	TX Tone/NAC	Mode
COMMAND	1	167.1000 N		169.7500 N	146.2	A
TACTICAL	9	168.2375 N		168.2375 N		A
AIR TO GROUND COM	12	168.7375 N		168.7375 N		A
AIR TO GROUND TAC	13	169.4000 N		169.4000 N		A
9. Prepared By (Resource Unit Leader)			Approved By (Planning Section Chief)		Date	Time
M. DUNKEL			J. OWEN		08/31/2016	2200



Division/Group Assignment List (ICS 204 WF)

1. Incident Name:			3.			
GAP			Branch:		Division/Group:	
2. Operational Period: DAY			I		C	
Date/Time From: 09/01/2016 0600 THU		Date/Time To: 09/01/2016 1800 THU				
4. Operations Personnel						
OPERATIONS CHIEF		DAN GEORGE JASON WITHROW (T)		BRANCH DIRECTOR	DUSTAN MUELLER	
DIVISION/GROUP SUPERVISOR		ALEX LEONARD		AIR OPERATIONS BRANCH DIRECTOR	DENIS KUSTER	
5. Resources Assigned this Period						
Strike Team / Task Force / Resource Designator		LWD	Leader	Number Persons	Drop Off PT./Time	Pick Up PT./Time
HC1 C-22 TRINITY		09/12	AARON UTTERBACK	20	70/0700	1800/
HC2 C-7 PACIFIC COAST		09/13	TOMAS GOMEZ	20	70/0700	1800/
HC2 TOM FERRY C-59		09/07	MARCO MENDOZA	20	70/0700	1800/
ENG3 E-86 KNF 77		09/09	AMANDA HICKMAN	5	70/0700	1800/
ENG3 E-18 RNP 1130		09/06	N. CHAVIRA	4	70/0700	1800/
WT2 E-9 SCOTT VALLEY		09/09	B. AUSTIN	2	70/0700	1800/
WT2 E-97 DOLCINI		09/11	JIM HORNER	1	70/0700	1800/
FALM NORTH ZONE		09/14	KEITH STEWARD / CALEB HUNTER	2	70/0700	1800/
6. Control Operations/Work Assignments:						
<ul style="list-style-type: none"> Hold established lines from DP 70 west along road 47N69A to the handline that is tied into 47N69 / 46N50 road. 						
7. Special Instructions:						
<ul style="list-style-type: none"> Heritage resources will be flagged for avoidance with orange / white diagonal striped flagging. Fish screens may be required at draft sites; report any screening needs to READS. Screens will be made available. 						
8. Division/Group Communication Summary						
Function	Channel	RX Frequency N/W	RX Tone/NAC	TX Frequency N/W	TX Tone/NAC	Mode
COMMAND	1	167.1000 N		169.7500 N	146.2	A
TACTICAL	11	168.2500 N		168.2500 N		A
AIR TO GROUND CMD	12	168.7375 N		168.7375 N		A
AIR TO GROUND TAC	13	169.4000 N		169.4000 N		A
9. Prepared By (Resource Unit Leader)			Approved By (Planning Section Chief)		Date	Time
ROBERTA LIM 			JOHN OWEN 			



Division/Group Assignment List (ICS 204 WF)

1. Incident Name:			3.			
GAP			Branch:		Division/Group:	
2. Operational Period: DAY			I		Y	
Date/Time From: 09/01/2016 0600 THU		Date/Time To: 09/01/2016 1800 THU				
4. Operations Personnel						
OPERATIONS CHIEF		DAN GEORGE JASON WITHROW (T)		BRANCH DIRECTOR DUSTAN MUELLER		
DIVISION/GROUP SUPERVISOR		SHANE HARDEE JAMES GREGORY (T)		AIR OPERATIONS BRANCH DIRECTOR DENIS KUSTER		
5. Resources Assigned this Period						
Strike Team / Task Force / Resource Designator	LWD	Leader	Number Persons	Drop Off PT./Time	Pick Up PT./Time	
HC2IA DIAMOND C-23	09/12	JONANTHAN ALVAREZ	20	DP 28 /0700	0600/	
HC2IA EAGLE LAKE C-11		ANTONIO JIMENEZ	20			
HC2IA BECKWOURTH C-63	09/13	MIKE WINCH	20			
HC2 WOODPECKER C-60	09/06	JOSEPH BOIANOFF	20			
ENG3 ST3660C E-169	09/13	J. COTTINGHAM	27			
DOZ2 9338L E-210 (24 HR)		CAL HENDRIE				
DOZ2 E-83 (24 HR)	09/12	CRAIG SENSENEY	2			
DOZ2 WALTER MOODY E-2 (24HR)		SHELDON CRISS				
HEQB O-103	09/13	CRAIG MOORE	1			
TFLD O-91	09/13	MATT NEASE	1			
TFLD (T)		AMANDA HICKMAN	1			
6. Control Operations/Work Assignments:						
<ul style="list-style-type: none"> Scout and construct handline / dozer along the 46N31/ 32 into the Klamath River. Protect telecommunication site. 						
7. Special Instructions:						
<ul style="list-style-type: none"> Heritage resources will be flagged for avoidance with orange / white diagonal striped flagging. Fish screens may be required at draft sites; report any screening needs to READS. Screens will be made available. 						
8. Division/Group Communication Summary						
Function	Channel	RX Frequency N/W	RX Tone/NAC	TX Frequency N/W	TX Tone/NAC	Mode
COMMAND	1	167.1000 N		169.7500 N	146.2	A
TACTICAL	10	166.7250 N		166.7250 N		A
AIR TO GROUND CMD	12	168.7375 N		168.7375 N		A
AIR TO GROUND TAC	13	169.4000 N		169.4000 N		A
9. Prepared By (Resource Unit Leader)		Approved By (Planning Section Chief)		Date	Time	
M.DUNKEL		J. OWEN		08/31/2016	2200	



Division/Group Assignment List (ICS 204 WF)

1. Incident Name:			3.			
GAP			Branch:		Division/Group:	
2. Operational Period: DAY			I		Z 1 OF 2	
Date/Time From: 09/01/2016 0600 THU		Date/Time To: 09/01/2016 1800 THU				
4. Operations Personnel						
OPERATIONS CHIEF		DAN GEORGE JASON WITHROW (T)		BRANCH DIRECTOR		DUSTAN MUELLER
DIVISION/GROUP SUPERVISOR		JOE GRIFFIN ORLANDO GENAO (T)		AIR OPERATIONS BRANCH DIRECTOR		DENNIS KUSTER
5. Resources Assigned this Period						
Strike Team / Task Force / Resource Designator		LWD	Leader	Number Persons	Drop Off PT./Time	Pick Up PT./Time
HC2IA C-66 HAPPY CAMP		09/01	DAMON MCCARNEY	19	13/0700	1800/
HC1 C-36 TORRES		09/07	A. TORRES	20		
ST ENG3 E-264 4660C			MATT BRADFORD	27		
ENG3 E-4 KNF 326		09/10	BRANDON CORTES	5		
ENG3 E-244 KNF 25		09/12	JESSE VALENZUELA	5		
DOZ2 E-50 BERRYHILL W/LOWB 24HR		09/11	KEN BERRYHILL	2		
DOZ2 E-80 CATTANEO W/LOWB		09/12	K. KENNEMORE	3		
WT2 E-27 ALLIED		09/11		1		
WT2 E-100 CATTLE LACK		09/11	ZAVE PALMERSON	1		
WT2 E-99 CATTLE LACK		09/11	JIM GOLDIE	1		
TFLD O-93		09/12	JERED NELSON	1		
TFLD (T) O-190		09/12	JONATHAN UGULANO	1		
HEQB O-36		09/13	MIKE KNIPFEL	1		
6. Control Operations/Work Assignments:						
<ul style="list-style-type: none"> • Hold existing control lines around Shutts Gulch. • Use the 46N60 road system to construct hand / dozer line into the Klamath River. 						
7. Special Instructions:						
<ul style="list-style-type: none"> • Heritage resources will be flagged for avoidance with orange / white diagonal striped flagging. • Fish screens may be required at draft sites; report any screening needs to READS. Screens will be made available. 						
8. Division/Group Communication Summary						
Function	Channel	RX Frequency N/W	RX Tone/NAC	TX Frequency N/W	TX Tone/NAC	Mode
COMMAND	1	167.1000 N		169.7500 N	146.2	A
TACTICAL	8	167.1125 N		167.1125 N		A
AIR TO GROUND	12	168.7375 N		168.7375 N		A
AIR TO GROUND	13	169.4000 N		169.4000 N		A
9. Prepared By (Resource Unit Leader)			Approved By (Planning Section Chief)		Date	Time
ROBERTA LIM 			JOHN OWEN 			



Division/Group Assignment List (ICS 204 WF)

1. Incident Name:			3.			
GAP			I		Z 2 OF 2	
2. Operational Period: DAY						
Date/Time From: 09/01/2016 0600 THU		Date/Time To: 09/01/2016 1800 THU				
4. Operations Personnel						
OPERATIONS CHIEF		DAN GEORGE JASON WITHROW (T)		BRANCH DIRECTOR		DUSTAN MUELLER
DIVISION/GROUP SUPERVISOR		JOE GRIFFIN ORLANDO GENAO (T)		AIR OPERATIONS BRANCH DIRECTOR		DENNIS KUSTER
5. Resources Assigned this Period						
Strike Team / Task Force / Resource Designator		LWD	Leader	Number Persons	Drop Off PT./Time	Pick Up PT./Time
HEQB (T) O-149		09/13	JOHN HUNT	1	13/0700	1800/
SOFR O-15		09/12	NATHAN LEATHERMAN	1	13/0700	1800/
FEMP O-167		09/13	RON RONDERO	1	13/0700	1800/
FEMT O-175		09/14	MICHAEL DETOY	1	13/0700	1800/
6. Control Operations/Work Assignments:						
<ul style="list-style-type: none"> Hold existing control lines around Shutts Gulch. Use the 46N60 road system to construct hand / dozer line into the Klamath River. 						
7. Special Instructions:						
<ul style="list-style-type: none"> Heritage resources will be flagged for avoidance with orange / white diagonal striped flagging. Fish screens may be required at draft sites; report any screening needs to READS. Screens will be made available. 						
8. Division/Group Communication Summary						
Function	Channel	RX Frequency N/W	RX Tone/NAC	TX Frequency N/W	TX Tone/NAC	Mode
COMMAND	1	167.1000 N		169.7500 N	146.2	A
TACTICAL	8	167.1125 N		167.1125 N		A
AIR TO GROUND	12	168.7375 N		168.7375 N		A
AIR TO GROUND	13	169.4000 N		169.4000 N		A
9. Prepared By (Resource Unit Leader)			Approved By (Planning Section Chief)		Date	Time
ROBERTA LIM 			JOHN OWEN 		08/31/2016	2117



Division/Group Assignment List (ICS 204 WF)

1. Incident Name:			3.			
GAP			I		NORTH CONT.	
2. Operational Period: DAY						
Date/Time From: 09/01/2016 0600 THU		Date/Time To: 09/01/2016 1800 THU				
4. Operations Personnel						
OPERATIONS CHIEF		DAN GEORGE JASON WITHROW (T)		BRANCH DIRECTOR		DUSTAN MUELLER
DIVISION/GROUP SUPERVISOR		JESSE BRUNK / MICHAEL HUNEKE		AIR OPERATIONS BRANCH DIRECTOR		DENIS KUSTER
5. Resources Assigned this Period						
Strike Team / Task Force / Resource Designator	LWD	Leader	Number Persons	Drop Off PT./Time	Pick Up PT./Time	
HC2 C-50	09/06	FERNANDO HERNANDEZ	20			
HC2 R&R C-51	09/06	TONY DIAZ	20			
TFLD O-39	09/14	MARY OWEN	1			
TFLD O-88	09/08	MARY REEVIS	1			
FOBS O-44	09/07	SAM ASHBAUGH	1			
FOBS O-43	09/06	HOLLY HIGGINS	1			
6. Control Operations/Work Assignments:						
<ul style="list-style-type: none"> Scout potential contingency lines in Seiad Valley. 						
7. Special Instructions:						
<ul style="list-style-type: none"> Heritage resources will be flagged for avoidance with orange / white diagonal striped flagging. 						
8. Division/Group Communication Summary						
Function	Channel	RX Frequency N/W	RX Tone/NAC	TX Frequency N/W	TX Tone/NAC	Mode
COMMAND	1	167.1000 N		169.7500 N	146.2	A
TACTICAL	3	166.7750 N		166.7750 N		A
AIR TO GROUND CMD	12	168.7375 N		168.7375 N		A
AIR TO GROUND TAC	13	169.4000 N		169.4000 N		A
9. Prepared By (Resource Unit Leader)			Approved By (Planning Section Chief)		Date	Time
M. DUNKEL 			J. OWEN 		08/31/2016	2200


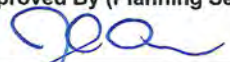
Division/Group Assignment List (ICS 204 WF)

1. Incident Name:			3.			
GAP			Branch:		Division/Group:	
2. Operational Period: DAY			II		H 1 OF 2	
Date/Time From: 09/01/2016 0600 THU		Date/Time To: 09/01/2016 1800 THU				
4. Operations Personnel						
OPERATIONS CHIEF		DAN GEORGE JASON WITHROW (T)		BRANCH DIRECTOR		
DIVISION/GROUP SUPERVISOR		HEATHER MCRAE		AIR OPERATIONS BRANCH DIRECTOR		
				STEVE RAYMER		
				DENIS KUSTER		
5. Resources Assigned this Period						
Strike Team / Task Force / Resource Designator		LWD	Leader	Number Persons	Drop Off PT./Time	Pick Up PT./Time
HC2 BIRRUETA C-37		08/06	JAIME DAVILA	20	DP 70/0700	1800/
HC2 REFOREST C-49			ELADIO HERNANDEZ	20	DP 70/0700	1800/
ENG3 ST3631C		08/10	MIKE CARTER	27	DP 70/0700	1800/
ENG3 LNF					DP 70/0700	1800/
ENG3 KNF357 E-19		08/05	SCOTT BAR	5	DP 70/0700	1800/
ENG3 KNF25		08/12	J. VALENZUELA	5	DP 70/0700	1800/
DOZ2 JOHNSON E-29		08/11	JIM JOHNSON	2	DP 70/0700	1800/
DOZ2 KEVS E-52		08/11	KEVIN CARLSON	2	DP 70/0700	1800/
DOZ2 NORTH RIVER E-51		08/11	JOAQUIN DURAZO	2	DP 70/0700	1800/
EXCA2 DARRAH E-103		08/11	KEITH DARRAH	2	DP 70/0700	1800/
EXCA2 ANDREWS E-238			LUKE ANDREWS	2	DP 70/0700	1800/
WT2 JOHNSON E-241		09/14	DAVID JOHNSON	1	DP 70/0700	1800/
6. Control Operations/Work Assignments:						
<ul style="list-style-type: none"> • Construct line north from White Cloud Mnt. along contingency dozer line from the Beaver Fire toward the P.C.T 						
7. Special Instructions:						
<ul style="list-style-type: none"> • Heritage resources will be flagged for avoidance with orange / white diagonal striped flagging. 						
8. Division/Group Communication Summary						
Function	Channel	RX Frequency N/W	RX Tone/NAC	TX Frequency N/W	TX Tone/NAC	Mode
COMMAND	1	167.1000 N		169.7500 N	146.2	A
TACTICAL	4	168.0500 N		168.0500 N		A
AIR TO GROUND CMD	12	168.7375 N		168.7375 N		A
AIR TO GROUND TAC	13	169.4000 N		169.4000 N		A
9. Prepared By (Resource Unit Leader)			Approved By (Planning Section Chief)		Date	Time
						

Division/Group Assignment List (ICS 204 WF)

1. Incident Name:			3.			
GAP			Branch:		Division/Group:	
2. Operational Period: DAY			II		H 2 OF 2	
Date/Time From: 09/01/2016 0600 THU		Date/Time To: 09/01/2016 1800 THU				
4. Operations Personnel						
OPERATIONS CHIEF		DAN GEORGE JASON WITHROW (T)		BRANCH DIRECTOR		
				STEVE RAYMER		
DIVISION/GROUP SUPERVISOR		HEATHER MCRAE		AIR OPERATIONS BRANCH DIRECTOR		
				DENIS KUSTER		
5. Resources Assigned this Period						
Strike Team / Task Force / Resource Designator		LWD	Leader	Number Persons	Drop Off PT./Time	Pick Up PT./Time
WT2 BERRYHILL E-242			MIKE HUDDLESTON	1		
FALM MILLER WOOD O-126		09/12	GARY WYLIE	2	DP 70 /0700	1800/
FALM NORTH ZONE O-129						
TFLD O-11		08/13	RENE VALAZQUEZ	1		
HEQB O-106		09/13	KYLE SAHD	1		
HEQB O-180		09/12	NEAL YOUNGBLOOD	1		
HEQB O-14		09/12	HARROLD REED	1		
HEQB O-107		09/14	WOODROW COX	1		
HEQB (T) O-241		09/12	DOUG LINGEN	1		
SOFR O-122		09/12	ROBERT HILFER	1		
FEMP O-168		09/13	COREY SCHWARTZ	1		
FEMT O-176		09/13	MARCUS BLACK	1		
6. Control Operations/Work Assignments:						
<ul style="list-style-type: none"> • Construct line north from White Cloud Mnt. along contingency dozer line from the Beaver Fire toward the P.C.T 						
7. Special Instructions:						
<ul style="list-style-type: none"> • Heritage resources will be flagged for avoidance with orange / white diagonal striped flagging. 						
8. Division/Group Communication Summary						
Function	Channel	RX Frequency N/W	RX Tone/NAC	TX Frequency N/W	TX Tone/NAC	Mode
COMMAND	1	167.1000 N		169.7500 N	146.2	A
TACTICAL	4	168.0500 N		168.0500 N		A
AIR TO GROUND CMD	12	168.7375 N		168.7375 N		A
AIR TO GROUND TAC	13	169.4000 N		169.4000 N		A
9. Prepared By (Resource Unit Leader)			Approved By (Planning Section Chief)		Date	Time
					08/31/2016	2118

Division/Group Assignment List (ICS 204 WF)

1. Incident Name:			3.			
GAP			Branch:		Division/Group:	
2. Operational Period: DAY			II		M	
Date/Time From: 09/01/2016 0600 THU		Date/Time To: 09/01/2016 1800 THU				
4. Operations Personnel						
OPERATIONS CHIEF		DAN GEORGE JASON WITHROW (T)		BRANCH DIRECTOR STEVE RAYMER		
DIVISION/GROUP SUPERVISOR		MIKE CHERRY		AIR OPERATIONS BRANCH DIRECTOR DENIS KUSTER		
5. Resources Assigned this Period						
Strike Team / Task Force / Resource Designator		LWD	Leader	Number Persons	Drop Off PT./Time	Pick Up PT./Time
TFLD O-92		08/06	BEN WAGNER	1	DP 58/0700	0600/
HEQB O-104		08/13	JOSHUA BELL	1	DP 58/0700	0600/
EXCA 2 DUDLEY W/LOWB E-239 (24 HR)		08/13	MIKE LINDAVER	2	DP 58/0700	0600/
6. Control Operations/Work Assignments:						
<ul style="list-style-type: none"> • Establish dozer and handline from DP 58 north toward dry lake. 						
7. Special Instructions:						
<ul style="list-style-type: none"> • Heritage resources will be flagged for avoidance with orange / white diagonal striped flagging. 						
8. Division/Group Communication Summary						
Function	Channel	RX Frequency N/W	RX Tone/NAC	TX Frequency N/W	TX Tone/NAC	Mode
COMMAND	1	167.1000 N		169.7500 N	146.2	A
TACTICAL	10	166.7250 N		166.7250 N		A
AIR TO GROUND CMD	12	168.7375 N		168.7375 N		A
AIR TO GROUND TAC	13	169.4000 N		169.4000 N		A
9. Prepared By (Resource Unit Leader)			Approved By (Planning Section Chief)		Date	Time
						



Division/Group Assignment List (ICS 204 WF)

1. Incident Name:			3.			
GAP			Branch:		Division/Group:	
2. Operational Period: DAY			II		T 1 OF 2	
Date/Time From: 09/01/2016 0600 THU		Date/Time To: 09/01/2016 1800 THU				
4. Operations Personnel						
OPERATIONS CHIEF		DAN GEORGE JASON WITHROW (T)		BRANCH DIRECTOR STEVE RAYMER		
DIVISION/GROUP SUPERVISOR		LOY ELAM		AIR OPERATIONS BRANCH DIRECTOR DENIS KUSTER		
5. Resources Assigned this Period						
Strike Team / Task Force / Resource Designator		LWD	Leader	Number Persons	Drop Off PT./Time	Pick Up PT./Time
HC1 ELDORADO IHC C-16			AARON HUMPHRIES	20	DP 32/0700	1800/
HC1 KLAMATH IHC C-9		09/06	JOHNNY CLEM	19	DP 32/0700	1800/
HC2 G.E. FORESTRY C-48		09/12	SALVADOR ORDONEZ / ANTHONY HUFFMAN (T)	20	DP 32/0700	1800/
HC2 NORTH PACIFIC C-34		09/06	S. CURLY	20	DP 32/0700	1800/
ENG3 ST3150C E-92		09/11	R. VALLES / MATT SHOBASH (T)	17	DP 32/0700	1800/
ENG3 ST9226C			RALEY		DP 32/0700	1800/
DOZ2 ST9250L E-209 24HR		09/13	MATT SISNEROS	6	DP 32/0700	1800/
DOZ2 SKU 2640 24HR			WALTERS	2	DP 32/0700	1800/
DOZ2 SHF 29 E-78		09/11	DAVE BROWN	2	DP 32/0700	1800/
DOZ2 JOHNSON W/LOWB 24HR			JOHNSON	1	DP 32/0700	1800/
DOZ2 PRO DUMP W/LOWB E-81 24HR		09/11	ED BAXMAN	1	DP 32/0700	1800/
6. Control Operations/Work Assignments:						
<ul style="list-style-type: none"> • Hold existing line. • Re-establish lines on Buckhorn Ridge heading north toward DP 58. 						
7. Special Instructions:						
<ul style="list-style-type: none"> • Heritage resources will be flagged for avoidance with orange / white diagonal striped flagging. • Fish screens may be required at draft sites; report any screening needs to READS. Screens will be made available. 						
8. Division/Group Communication Summary						
Function	Channel	RX Frequency N/W	RX Tone/NAC	TX Frequency N/W	TX Tone/NAC	Mode
COMMAND	1	167.1000 N		169.7500 N	146.2	A
TACTICAL	7	166.5500 N		166.5500 N		A
AIR TO GROUND CMD	12	168.7375 N		168.7375 N		A
AIR TO GROUND TAC	13	169.4000 N		169.4000 N		A
9. Prepared By (Resource Unit Leader)			Approved By (Planning Section Chief)		Date	Time
DUANE MILLER			JOHN OWEN		08/31/2016	2200



Division/Group Assignment List (ICS 204 WF)

1. Incident Name:				3.		
GAP				II	Division/Group: T 2 OF 2	
2. Operational Period: DAY						
Date/Time From: 09/01/2016 0600 THU		Date/Time To: 09/01/2016 1800 THU				
4. Operations Personnel						
OPERATIONS CHIEF		DAN GEORGE JASON WITHROW (T)		BRANCH DIRECTOR		STEVE RAYMER
DIVISION/GROUP SUPERVISOR		LOY ELAM		AIR OPERATIONS BRANCH DIRECTOR		DENIS KUSTER
5. Resources Assigned this Period						
Strike Team / Task Force / Resource Designator		LWD	Leader	Number Persons	Drop Off PT./Time	Pick Up PT./Time
DOZ2 PRO DUMP W/LOWB E-82 24HR		09/12	MICHAEL WILLIAMS	1	DP 32/0700	1800/
DOZ2 ACT FAST W/LOWB E-79		09/12	JONATHAN EILTS	1	DP 32/0700	1800/
WT2S TOBIASSONS E-21		09/12	JUSTIN RHODES	1	DP 32/0700	1800/
WT2S MATT JOHNSON E-25		09/10	ROGER TOWN	1	DP 32/0700	1800/
WT2S MATT JOHNSON E-24		09/10	TIM GRAY	1	DP 32/0700	1800/
TFLD O-38		09/12	MATTHEW DONNELLY	1	DP 32/0700	1800/
SOF2 O-80		09/12	JUSTIN KERWICK	1	DP 32/0700	1800/
FEMP O-170		09/13	ZACH GLANKER	1	DP 32/0700	1800/
FEMT O-178		09/12	STEPHEN LAPERA	1	DP 32/0700	1800/
6. Control Operations/Work Assignments:						
<ul style="list-style-type: none"> • Hold existing line. • Re-establish lines on Buckhorn Ridge heading north toward DP 58. 						
7. Special Instructions:						
<ul style="list-style-type: none"> • Heritage resources will be flagged for avoidance with orange / white diagonal striped flagging. • Fish screens may be required at draft sites; report any screening needs to READS. Screens will be made available. 						
8. Division/Group Communication Summary						
Function	Channel	RX Frequency N/W	RX Tone/NAC	TX Frequency N/W	TX Tone/NAC	Mode
COMMAND	1	167.1000 N		169.7500 N	146.2	A
TACTICAL	7	166.5500 N		166.5500 N		A
AIR TO GROUND CMD	12	168.7375 N		168.7375 N		A
AIR TO GROUND TAC	13	169.4000 N		169.4000 N		A
9. Prepared By (Resource Unit Leader)			Approved By (Planning Section Chief)		Date	Time
DUANE MILLER <i>D.M.</i>			JOHN OWEN <i>[Signature]</i>		08/31/2016	2114

Division/Group Assignment List (ICS 204 WF)

1. Incident Name:			3.			
GAP			Branch:		Division/Group:	
2. Operational Period: DAY			II		U 1 OF 2	
Date/Time From: 09/01/2016 0600 THU		Date/Time To: 09/01/2016 1800 THU				
4. Operations Personnel						
OPERATIONS CHIEF		DAN GEORGE JASON WITHROW (T)		BRANCH DIRECTOR STEVE RAYMER		
DIVISION/GROUP SUPERVISOR		BERNIE SPEILMAN TERRY LIM (T)		AIR OPERATIONS BRANCH DIRECTOR DENIS KUSTER		
5. Resources Assigned this Period						
Strike Team / Task Force / Resource Designator	LWD	Leader	Number Persons	Drop Off PT./Time	Pick Up PT./Time	
HC1 ST9261G C-64 24HR	09/12	KEITH CUMMINGS	28	DP 30/0700	1800/	
ENG3 ST9262C 24HR		TIDWELL		DP 30/0700	1800/	
ENG3 ST4134C E-94 24HR	09/12	HIGGINS / HOLMES (T)	20	DP 30/0700	1800/	
ENG3 ST3050C E-91 24HR	09/11	W. WILLIAMS	16	DP 30/0700	1800/	
ENG3 ST3615C E-54	09/05	JAKE BOTTS	26	DP 30/0700	1800/	
ENG3 SHF 343 E-145		CASEY DUNN	5	DP 30/0700	1800/	
DOZ2 MIKE PETERS W/LOWB E-28 24HR	09/12	ROB JACKSON	1	DP 30/0700	1800/	
WT2S DOWLING E-96	09/11	BERNARD DOWLING	1	DP 30/0700	1800/	
WT2S LET ER BUCK 85 E-26 24HR	09/11	CLIFF ROWEN	1	DP 30/0700	1800/	
6. Control Operations/Work Assignments:						
<ul style="list-style-type: none"> Hold existing control lines and keep fire north of HWY. 96. Provide structure defense as necessary. Continue mop-up of existing spot fires. 						
7. Special Instructions:						
<ul style="list-style-type: none"> Heritage resources will be flagged for avoidance with orange / white diagonal striped flagging. Fish screens may be required at draft sites; report any screening needs to READS. Screens will be made available. 						
8. Division/Group Communication Summary						
Function	Channel	RX Frequency N/W	RX Tone/NAC	TX Frequency N/W	TX Tone/NAC	Mode
COMMAND	1	167.1000 N		169.7500 N	146.2	A
TACTICAL	6	168.6000 N		168.6000 N		A
AIR TO GROUND CMD	12	168.7375 N		168.7375 N		A
AIR TO GROUND TAC	13	169.4000 N		169.4000 N		A
9. Prepared By (Resource Unit Leader)		Approved By (Planning Section Chief)		Date	Time	
						

Division/Group Assignment List (ICS 204 WF)

1. Incident Name:			3.			
GAP			Branch:		Division/Group:	
2. Operational Period: DAY			II		U 2 OF 2	
Date/Time From: 09/01/2016 0600 THU		Date/Time To: 09/01/2016 1800 THU				
4. Operations Personnel						
OPERATIONS CHIEF		DAN GEORGE JASON WITHROW (T)		BRANCH DIRECTOR		STEVE RAYMER
DIVISION/GROUP SUPERVISOR		BERNIE SPEILMAN TERRY LIM (T)		AIR OPERATIONS BRANCH DIRECTOR		DENIS KUSTER
5. Resources Assigned this Period						
Strike Team / Task Force / Resource Designator	LWD	Leader	Number Persons	Drop Off PT./Time	Pick Up PT./Time	
WT2S THOMAS WHITE E-23	09/12	TOM WHITE	1	DP 30/0700	1800/	
WT2T CPD 830 E-111 24HR	09/10	JERRY HILL	1	DP 30/0700	1800/	
WT2T MSH 4630 E-110 24HR	09/10	WARREN BREE	1	DP 30/0700	1800/	
WT2S BERNARD DOWLING E-96 24HR	09/12	ALLEN DOWLING	1	DP 30/0700	1800/	
FALM NORTH ZONE O-127	09/12		2	DP 30/0700	1800/	
FALM NORTH ZONE O-128	09/12		2	DP 30/0700	1800/	
TFLD O-90	09/08	ROBERT GROSS	1	DP 30/0700	1800/	
REM O-182	09/12	STEVE HARRINGTON / T.J. DEGRACE	2	DP 30/0700	1800/	
FEMP O-166	09/14	NATHAN SANFORD	1	DP 30/0700	1800/	
6. Control Operations/Work Assignments:						
<ul style="list-style-type: none"> Hold existing control lines and keep fire north of HWY. 96. Provide structure defense as necessary. Continue mop-up of existing spot fires. 						
7. Special Instructions:						
<ul style="list-style-type: none"> Heritage resources will be flagged for avoidance with orange / white diagonal striped flagging. Fish screens may be required at draft sites; report any screening needs to READS. Screens will be made available. 						
8. Division/Group Communication Summary						
Function	Channel	RX Frequency N/W	RX Tone/NAC	TX Frequency N/W	TX Tone/NAC	Mode
COMMAND	1	167.1000 N		169.7500 N	146.2	A
TACTICAL	6	168.6000 N		168.6000 N		A
AIR TO GROUND CMD	12	168.7375 N		168.7375 N		A
AIR TO GROUND TAC	13	169.4000 N		169.4000 N		A
9. Prepared By (Resource Unit Leader)			Approved By (Planning Section Chief)		Date	Time
					08/31/2016	2136

Division/Group Assignment List (ICS 204 WF)

1. Incident Name:		3.				
GAP		Branch:	Division/Group:			
2. Operational Period: DAY		II	SOUTH CONT.			
Date/Time From: 09/01/2016 0600 THU	Date/Time To: 09/01/2016 1800 THU					
4. Operations Personnel						
OPERATIONS CHIEF	DAN GEORGE JASON WITHROW (T)	BRANCH DIRECTOR	STEVE RAYMER			
DIVISION/GROUP SUPERVISOR	JASON DYER MONTEY SMITH	AIR OPERATIONS BRANCH DIRECTOR	DENIS KUSTER			
5. Resources Assigned this Period						
Strike Team / Task Force / Resource Designator	LWD	Leader	Number Persons	Drop Off PT./Time	Pick Up PT./Time	
HC1 DEADWOOD 1 C-3 24HR		JOSE SIMENTAL		DP 34/0700	1800/	
HC1 DEADWOOD 4 C-4 24HR		RICHARD ANDERSON		DP 34/0700	1800/	
ENG3 ST9271C E-6		ROBERTS COUNTS	15	DP 34/0700	1800/	
DOZ2 LNU ST9140L E-1		JUSTIN BENGUEREL	3	DP 34/0700	1800/	
DOZ2 HUU 1240 E-12 24HR		RICHARD HALL / KRIS WOHLERS	2	DP 34/0700	1800/	
DOZ2 LMU 2240 E-3 24HR		RON DAVIS / JEFF BUSHEY	2	DP 34/0700	1800/	
DOZ2 BTU 2140 E-9		ZACHARY GUTZMAN	2	DP 34/0700	1800/	
DOZ2 LMU 2241 E-13		DEVIN DEAKIN	2	DP 34/0700	1800/	
DOZ2 NEU 2342 E-4		BRENT ROGERS	2	DP 34/0700	1800/	
DOZ2 INLAND TIMBER E-7			2	DP 34/0700	1800/	
6. Control Operations/Work Assignments:						
<ul style="list-style-type: none"> • Open and establish control lines south of HWY. 96, using dozer lines from the Happy Camp Complex. 						
7. Special Instructions:						
<ul style="list-style-type: none"> • Heritage resources will be flagged for avoidance with orange / white diagonal striped flagging. 						
8. Division/Group Communication Summary						
Function	Channel	RX Frequency N/W	RX Tone/NAC	TX Frequency N/W	TX Tone/NAC	Mode
COMMAND	1	167.1000 N		169.7500 N	146.2	A
TACTICAL	3	166.7750 N		166.7750 N		A
AIR TO GROUND CMD	12	168.7375 N		168.7375 N		A
AIR TO GROUND TAC	13	169.4000 N		169.4000 N		A
9. Prepared By (Resource Unit Leader)		Approved By (Planning Section Chief)		Date	Time	
DUANE MILLER		JOHN OWER		08/31/2016	2200	

Division/Group Assignment List (ICS 204 WF)

1. Incident Name:			3.			
GAP			Branch:		Division/Group:	
2. Operational Period:			RESOURCE ADVISOR			
DAY						
Date/Time From: 09/01/2016 0600 THU		Date/Time To: 09/01/2016 1800 THU				
4. Operations Personnel						
OPERATIONS CHIEF		DAN GEORGE JASON WITHROW (T)		BRANCH DIRECTOR		
DIVISION/GROUP SUPERVISOR		GREG BOUSFIELD ZACH RODRIGUEZ		AIR OPERATIONS BRANCH DIRECTOR		DENNIS KUSTER
5. Resources Assigned this Period						
Strike Team / Task Force / Resource Designator		LWD	Leader	Number Persons	Drop Off PT./Time	Pick Up PT./Time
REAF O-160		09/13	HARRY MCQUILLEN	1	/0700	1800/
REAF O-187		09/12	SAMUEL COMMARTO	1	/0700	1800/
REAF O-214		09/13	MAIJA MENEKS	1	/0700	1800/
REAF O-159		09/12	JEFFERY ELLISON	1	/0700	1800/
ARCH O-161		09/13	ROB GRATE	1	/0700	1800/
6. Control Operations/Work Assignments:						
7. Special Instructions:						
<ul style="list-style-type: none"> Resource advisors will check in / out with the Division Supervisor when entering and leaving each division. Heritage Resources will be flagged for avoidance with orange/white diagonal striped flagging. Fish screens may be required at draft sites; report any screening needs to READS. Screens will be made available. 						
8. Division/Group Communication Summary						
Function	Channel	RX Frequency N/W	RX Tone/NAC	TX Frequency N/W	TX Tone/NAC	Mode
COMMAND	1	167.1000 N		169.7500 N	146.2	A
AIR TO GROUND	12	168.7375 N		168.7375 N		A
AIR TO GROUND	13	169.4000 N		169.4000 N		A
9. Prepared By (Resource Unit Leader)			Approved By (Planning Section Chief)		Date	Time
ROBERTA LIM			JOHN OWEN		08/31/2016	2200

AIR OPERATIONS SUMMARY

Prepared By: Dennis Kuster

Prepared Date 8/31/2016

Prepared Time: 21:00

1. INCIDENT NAME: Gap Fire	2. OPS PERIOD DATE: 9/1/2016	START TIME: 0700	END TIME: 2100	SUNRISE: 0609	SUNSET: 2018
3. REMARKS (Safety Notes, Hazards, Air Operations, Special Equipment, etc.): Possible low wires & cables in river canyon. Mobile Retardant Base located in Seiad 41° 50.301 123° 11.610. Elevation 1383'					
			4. READY ALERT AIRCRAFT MEDEVAC- H 502 @ Scott Valley I.A. - H 502 @ Scott Valley		
5. TFR 6/3909 Surface to 10,000 MSL.					

6. PERSONNEL NAME		PHONE #	7. FREQUENCIES		AM	FM	8. FIXED-WING- Type/ Make-Model/ N#/ Base	
AOBD	Dennis Kuster	209-352-0855	AIR/ AIR FW	127.0250	169.6750	AIRTANKERS - Ordered by ATGS		
ASGS	Staci Dickson	530-277-5153	AIR/ AIR RW	128.525		LEAD PLANES- Ordered by ATGS		
ASGS (T)	Joel Torres	530-340-1533						
ASGS	Carolyn Blatz	408-510-8412	AIR/ AIR RW- FF			AA-05 Jeff Keiser AA-249CP Chris Havener AA-509 Shawn Walters		
ATGS	Jeff Keiser	530-598-1590	A/G Command		168.7375			
ATGS(T)	Chris Havener	307-690-2710	A/G Tactical		169.4000			
ATGS	Shawn Walters	503-339-0016						
HEB1 SV	Bill Lampert	530-468-1294	COMMAND	Rx	See comm plan	KNF ECC Aircraft Dispatcher 530-841-4600		
HEB2 HC	Jim Gould	530-598-4132				Siskiyou Tanker Base 530-459-5116		
Helibase	Happy Camp	530-493-1779				OTHER FW AIRCRAFT-		
Helibase	Scott Valley	530-468-1293/1294	DECK		163.100			
			TOLC					
Air Ops Desk	Gap ICP	530-493-1516				Medford Tanker Base 541-779-0397		

9. HELICOPTERS (Use Additional Sheets as Necessary)

FAA N#	TY	MAKE/ MODEL	BASE	AVAIL	START	REMARKS	FAA N#	TY	MAKE/ MODEL	BASE	AVAIL	START	REMARKS
905CH	1	S61	Scott Valley	0800									
137BH	1	S76	Scott Valley	0800			2GH	2	Bell 205A1++	SV	0800		
1048Y	1	S61	Scott Valley	0800			503	3	Bell 407	HC	0800		
699RH	1	KMAX	Happy Camp	0800			90301	3	Bell 206	SV	0800		
C-FXEC	1	S61	Scott Valley	0800									
669KB	2	Bell 204	Scott Valley	0800		Restricted							
502	2	Bell 205 A1++	Scott Valley	0800									

10. TASK/MISSION/ ASSIGNMENT	NAME OF PERSONNEL OR CARGO (If applicable)		MISSION START	FLY FROM	FLY TO
Water Dropping			As Needed		
Recon			As Needed		

INCIDENT RISK ANALYSIS (ICS 215A)

GAP INCIDENT

DAY SHIFT

DIV	HAZARDOUS ACTIONS / CONDITIONS	MITIGATIONS / WARNINGS / REMEDIES
ALL	DANGER TREES	<ul style="list-style-type: none"> Follow "Hazard Tree Safety" guidelines, IRPG pages 22. Post lookouts, or use a spotter in mop-up areas with personnel. Don't park vehicles or take breaks in high concentrations of hazard trees. Establish trigger points for disengagement during high wind events".
ALL	TRAFFIC & DRIVING	<ul style="list-style-type: none"> Practice "Defensive Driving" techniques. Use spotters when backing. Always use headlights. Use warning lights when working on roads or traveling in smoke. Observe posted speed limits. Use chock blocks, turn wheels into hill. Many roads are narrow and mid slope, use caution.
ALL	DRY FUEL CONDITIONS	<ul style="list-style-type: none"> Establish and maintain LCES Anticipate intense burning and rapid rates of spread Watch for spot fires Allow for adequate time to escape routes and safety zones
ALL	STRUCTURE PROTECTION	<ul style="list-style-type: none"> Ensure LCES is in place Review Structure Protection; IRPG pages 12-16 Do not commit to stay on a structure unless the area around the structure represents an adequate safety zone Set trigger points to disengage and allow adequate time to relocate to primary and secondary safety zones Look for propane tanks and other hazardous materials
ALL	FIRING OPERATIONS	<ul style="list-style-type: none"> Maintain situational awareness. Watch for open areas and sign of improvements or irrigation systems. Be aware of evidence that cultivation has occurred in the area. If you stumble upon an area with probable cultivation be extremely cautious, exit on the same route you arrived and notify supervisor immediately.
ALL	STEEP TERRAIN & ROLLING DEBRIS	<ul style="list-style-type: none"> Maintain 8'-10' spacing when working & walking. Don't work above any personnel. Evaluate necessity to send personnel in areas with limited access.
ALL	ENVIRONMENTAL HAZARDS	<ul style="list-style-type: none"> Keep alert for wildlife, rattlesnakes, insects, and plants. Watch footing and hand placement around rocks. Personal hygiene is #1 when it comes to Poison Oak Prevention.
ALL	AIR OPERATIONS	<ul style="list-style-type: none"> Follow " Aviation Watch-Out Situations" on page 44, IRPG. Don't plan on air resources for medical transport or resupply. Refer to page 57, IRPG for directing bucket drops. Ensure positive communication with all air resources.
ALL	HEAT RELATED ILLNESS (HRI) & DEHYDRATION	<ul style="list-style-type: none"> Drink 2 to 1 water to sports drinks. Take frequent breaks, minimum of 10 minutes every hour. Recognize symptoms of HEAT RELATED ILLNESS which include; Lack of energy, Headaches, dizziness, lack of rest, no hunger, poor eating habits, hot skin, and lack of sweating
ALL	HEAVY EQUIPMENT OPERATIONS	<ul style="list-style-type: none"> Ensure communications are established with operators. Use hand signals if other communications are unavailable. Maintain a 50'-100' exclusion area around equipment. Use a spotter when backing.
ALL	MARIJUANA PLANTATIONS	<ul style="list-style-type: none"> Maintain situational awareness. Watch for open areas and sign of improvements or irrigation systems. Be aware of evidence that cultivation has occurred in the area. If you stumble upon an area with probable cultivation be extremely cautious, exit on the same route you arrived and notify supervisor immediately.
ALL	INDIRECT LINE CONSTRUCTION	<ul style="list-style-type: none"> Establish and maintain LCES. Locate line in favorable location, lighter fuels and gentler topography when possible. Utilize natural or existing barriers.

INCIDENT NAME <p style="text-align: center;">GAP</p> ICS 215a	DATE PREPARED: <p style="text-align: center;">August 31, 2016</p>	OPERATIONAL PERIOD DAY Shift 09/01/16 0600-1800 Prepared by: T. OConnell, Steve Davis Frank Pingiczer
	TIME PREPARED: 1500 HOURS	

**Lookouts
Communications
Escape Routes
Safety Zones**

Gap Incident

Operation Period: 09-01-2016 Day Shift

SAFETY MESSAGE

Ask yourself “What Can Go Wrong”

- **Identify the critical elements of your plan, and ask “what if” a loss of one of these elements occurs**
- **Develop a plan to deal with the problem before it occurs**
- **Communicate the plan to all of your personnel**
- **Validate the new plan to ensure it matches the current situation**

MAJOR HAZARDS AND RISKS

STEEP TERRAIN FATIGUE SPOT FIRES	ROLLING MATERIAL DEHYDRATION BUCKET DROPS	HEAVY EQUIPMENT HAZARD TREES DRY FUEL CONDITIONS
---	--	---

Be sure all elements of your safety plan are in place prior to engagement

Situational Awareness

Help maintain your Situational Awareness by doing the following:

- **Constantly observing your environment.**
- **Interpret and process information received.**
- **Sharing information by discussing the situation**

Risk Management

- **Keep risks commensurate with the benefit.**
- **Utilize the Risk Management Process found on page 1 of the IRPG.**
- **Recognize that no injury is worth the ground you are working.**

Everyone is entitled to a round trip ticket. Bring them home healthy.


Nor Cal Team 2 Safety Officers, Steve Davis, Terry O’Connell, Frank Pingiczer (T)

MEDICAL PLAN	1. INCIDENT NAME Gap	2. DATE PREPARED 08/31/2016	3. TIME PREPARED 2000	4. OPERATIONAL PERIOD 09/01/2016 0600-1800				
5. INCIDENT MEDICAL AID STATIONS								
MEDICAL AID STATIONS	LOCATION			PARAMEDICS				
				YES	NO			
Medical Unit	ICP			XX				
Mountain Medics	ICP			XX				
FEMP Sherfey and FEMT Daniels	Division A			XX				
FEMP Schwartz and FEMT Black	Division H			XX				
FEMP Glankler and LePerra	Division T			XX				
FEMP Rondero and FEMT Deto	Division Z			XX				
REM Team 1 and FEMP Sanford	Division U				XX			
6. TRANSPORTATION								
A. AIR RESOURCES								
NAME	LOCATION	PHONE	PARAMEDICS					
			YES	NO				
Mercy Flights Air Ambulance	Medford, Oregon	911	XX					
CHP 14 Hoist Capable	Redding, Ca	911	XX					
REACH	Redding, Ca	911	XX					
PHI	Redding, Ca	911	XX					
B. INCIDENT AMBULANCES								
NAME	LOCATION	PARAMEDICS						
		YES	NO					
Mountain Medics Ambulance Medic 3	DP 30	XX						
Mountain Medics Ambulance Medic 2	ICP	XX						
Happy Camp Vol. Ambulance	Happy Camp, Ca.	Variable						
Mt. Shasta Ambulance	Yreka, Ca.	XX						
7. HOSPITALS								
NAME	ADDRESS	TRAVEL TIME		PHONE	HELIPAD		BURN CENTER	
		AIR	GRND		YES	NO	YES	NO
Fairchild Medical Center	4444 Bruce St. Yreka, Ca. N. 41 43.13 x W 122 38.69	10 Min	45 Min	530-841-4121	XX			XX
Karuk Community Health Clinic	64236 2 nd Ave Happy Camp Ca.		45 Min	530-493-5257		XX		XX
Ashland Community Hospital	280 Maple St Ashland Or.		1 hr 15 min	541-201-4000		XX		XX
Providence Medical Center	1111 Crater Lake Ave. Medford, Or N 42 20.22 x W 122 51.44	15 Min	1.5 Hours	541-732-5000	XX			XX
Rogue Valley Medical Center Level 2 Trauma	2825 Barnett Rd. Medford, Or N 42 19.08 x W 122 49.91	15 Min	1.5 Hours	541-608-4900	XX			XX
U.C. Davis Medical Center Level 1 Trauma	2015 Stockton Ave Sacramento, Ca. N 38 33.32 x W 121 27.42	1 Hour	5 Hours	916-734-2011	XX		XX	
8. MEDICAL EMERGENCY PROCEDURES								
IN-CAMP CARE				LINE EMERGENCIES				
<ul style="list-style-type: none"> Minor Injuries or illnesses <ul style="list-style-type: none"> Seek Aid directly at Medical Unit, report all injuries or illnesses to supervisor Unit Open 0600 hrs to 2200 hrs Moderate to Severe Injuries or Illnesses <ul style="list-style-type: none"> Contact Communications directly Med Unit staffed after hours for Emergencies 				<ul style="list-style-type: none"> Start of shift: notify your Div Sup of EMT's/Paramedic's and Medical gear carried by crew Crew Supervisor contacts Division with Nature of Emergency. Division Supervisor contact's Communications and declare a medical emergency on command Closest DIVS or designee responds to incident <ul style="list-style-type: none"> Closest SOFR/EMT's respond to assist w/care Use attached Injury or Incident Comm. Protocol If ambulance (ground or air) delayed designate rendezvous site and move towards it Secure scene for investigation—keep a log 				
ICS 206 8-78	9. PREPARED BY (MEDICAL UNIT LEADER) Patrick Young MEDL			10. REVIEWED BY (SAFETY OFFICER) Steve Davis SOF-2				

INCIDENT RADIO COMMUNICATIONS PLAN (ICS 205)

1. Incident Name:		2. Date/Time Prepared:		3. Operational Period: DAY	
GAP		Date: 08/31/2016	Date/Time From: 09/01/2016 0600	THU	Date/Time To: 09/01/2016 1800
		Time: 1601			THU

4. Basic Radio Channel Use:											
Zone Group	Ch #	Function	Channel Name/Trunked Radio System Talkgroup	Assignment	RX Freq	RX Tone/NAC	TX Freq	TX Tone/NAC	Mode (A,D, or M)	Remarks	
	1	COMMAND	NIFC C5	ALL DIV	167.1000 N		169.7500 N	146.2	A	TONE 5 Lake Mt Link to C12	
	2	COMMAND	NIFC C12	ALL DIVS	173.0375 N		167.3250 N	146.2	A	TONE 5 Dry lake Mt Link to C5	
	3	TACTICAL	NIFC T6	N / S CONT	166.7750 N		166.7750 N		A		
	4	TACTICAL	NIFC T1	DIV H	168.0500 N		168.0500 N		A		
	5	TACTICAL	NIFC T2	I/A	168.2000 N		168.2000 N		A		
	6	TACTICAL	NIFC T3	DIV U	168.6000 N		168.6000 N		A		
	7	TACTICAL	R5 T4	DIV T	166.5500 N		166.5500 N		A		
	8	TACTICAL	R5 T5	DIV Z	167.1125 N		167.1125 N		A		
	9	TACTICAL	R5 T6	DIV A	168.2375 N		168.2375 N		A		
	10	TACTICAL	NIFC T5	DIV M / Y	166.7250 N		166.7250 N		A		
	11	TACTICAL	NIFC T7	DIV C	168.2500 N		168.2500 N		A		
	12	AIR TO GROUND	A/G CMD	ALL DIVS	168.7375 N		168.7375 N		A		
	13	AIR TO GROUND	A/G TAC	ALL DIVS	169.4000 N		169.4000 N		A		
	14	COMMAND	ORANGE RPT	ALT CMD	172.2750 N		164.7000 N	123.0	A	TONE 2 LAKE MT	
	15	TACTICAL	CALCORD	MEDICAL	156.0750 N	156.7	156.0750 N	156.7	A	MEDICAL EVAC TONE 6	
	16	TACTICAL	GUARD	EMERGENCY	168.6250 N		168.6250 N	110.9	A	AIR GUARD EMERG USE ONLY TONE 1	

5. Special Instructions:	
Com unit phone # 925-393-3365	
6. Prepared By	Name: DON STONER
(Communications Unit Leader)	
ICS 205	IAP Page
	Date/Time: 08/31/2016 1601

TRAINING SPECIALIST MESSAGE

A Training Specialist assigned to the incident.

All federal, state, and local government agency trainees working on position task books will need to register with the Incident Training Specialist in order to receive proper credit for your assignment.

TNSP availability will be established at Quarry Camp, however, it is to your advantage to complete the (quick) registration process sooner than later.

A Trainee Registration form is attached to the IAP and can be left at the Training Desk.

The TNSP Desk is located at ICP adjacent to the CTSP.

The TNSP may be contacted at 209-770-4809 for training related questions.

Brad Smith
Training Specialist

Incident Trainee/Trainer Data Form

Complete and drop off with the Training Specialist for entry into database before end of assignment.
Remember to close out all training packages with the Training Specialist prior to going through DEMOB.

A. Trainee Data

Trainee Name: _____ ICS Trainee Position: _____

Federal Regional Priority Trainee? Y N Ordered to The Incident As a Trainee? Y N

Request # (A, C, E or O): _____ Agency Designator (Example: CA-KNF): _____

Agency: _____ Crew/Module Name: _____ Cell Phone: _____

Fire Name: _____ Date Assigned: _____

Person and location your training package should be mailed to: (Chief, Training Officer, etc.):

Name: _____ Title: _____ Home Unit: _____

Agency Address: _____

City: _____ State: _____ Zip Code: _____ Phone: _____

B. Trainee Prerequisites

1. Valid Red Card or agency certification card? ___ Yes ___ No

2. Trainee has current position task book issued by home unit? ___ Yes ___ No

C. Trainer/Evaluator Data Trainer / Evaluator Name: _____

ICS position on fire: _____ Home Unit: _____

Address: _____ City: _____

State: _____ Zip Code: _____ Cell / Contact While on Incident: _____

D. Trainee Goals - (3 tasks or objectives you would like to address).

1. _____

2. _____

3. _____

NorCal 2 Division Fireline Order Form

Date & Time Order was placed	Order # (DIVS + #)	MODE OF DELIVERY	LOCATION OF Delivery
Current Date and Time:		GROUND SUPPORT	DIV, DP, LZ Lat Long
DATE NEEDED:		PICK UP IN SUPPLY	
TIME NEEDED:		HELO	

Order received in COMMUNICATIONS by:	Name:	Time:
Order Received in SUPPLY by:	Name:	Time:
Order shipped by Transportation or PU in Supply:	Name:	Time:

PLEASE ORDER BY ITEM NUMBER

#	Item 1 - IS the following: (i.e. if you need 3000' of hose & appliances, = 3 Hose Kit A's" or 3 item # 1's
1	'1,000 Foot Hose Lay' and includes: 10ro 1½" Hose; 10ro 1" Hose; 10ea 1½" Gated Wyes; 10ea 1½" to 1" reducers; 10ea 1" nozzles

#	Item	Amount	#	Item	Amount
1	Hose Kit A				
2	Hose (100'), 1½"		28	Fuses (Boxes or Cases?)	
3	Hose (100'), 1"		29	Batteries "AA" PKGs (24/PKG)/BX	
4	Hose (50') garden, ¾"		30	Ribbon, Flagging (Specify Color)	
5	Nozzle, KK Type, 1½"		31	Shovel	
6	Nozzle, KK Type, 1"		32	Pulaski	
7	Nozzle, Forester, 1"		33	Combi Tool	
8	Nozzle, Garden, ¾"		34	McCloud	
9	Wye, Gated, 1½"		35	Washcloth, waterless, cleansing	
10	Wye, Gated, 1"		36	Sprinkler Kit	
11	Wye, Gated, ¾"		37	Mop-Up Kit, 3-Wand	
12	Inline-Tee, (1½" x 1")		38	Chainsaw Kit / {accountability #}	
13	Reducer, 1½" x 1"		39	Water, Cubies	
14	Reducer, 1" x ¾"		40	Water, Bottled, Cases	
15	Shut Off ¾"		41	Gatorade, Cases	
16	Foam 5 gal		42	MRE's (12/BX)	
17	Backpack Pump			ANYTHING NOT LISTED ABOVE:	
18	Pumpkin 1500 / 3000 / 6000 gal order size				
19	Folding-Tank 1000 / 1500 gal order size				
	PUMP KITS				
20	Lightweight / {accountability #}				
21	Mark III / {accountability #}				
22	Fuel Unleaded (5 Gal cans)			ACCOUNTABILITY PROPERTY #'S HERE:	
23	Fuel Drip Torch (5 gal cans)				
24	Fuel Diesel (5 gal cans)				
25	2 Cycle oil (Pints)				
26	Bar Oil (Qts)				
27	Drip Torch (ea)				

SPECIAL NOTES:

FOR ALL MEDICAL EMERGENCIES: IDENTIFY ON SCENE INCIDENT COMMANDER BY NAME AND POSITION AND ANNOUNCE "MEDICAL EMERGENCY" TO INITIATE RESPONSE FROM IMT COMMUNICATIONS/DISPATCH.

Use items one through nine to communicate situation to communications/dispatch.

1. CONTACT COMMUNICATIONS/DISPATCH

Ex: "Communications, Div. Alpha. Stand-by for Priority Medical Incident Report." (If life threatening request designated frequency be cleared for emergency traffic.)

2. INCIDENT STATUS: Provide incident summary and command structure.

Nature of Injury/Illness		Describe the injury (Ex: Broken leg with bleeding)
Incident Name		Geographic Name + "Medical" (Ex: Trout Meadow Medical)
Incident Commander		Name of IC
Patient Care		Name of Care Provider (Ex: EMT Smith)

3. INITIAL PATIENT ASSESSMENT: Complete this section for each patient. This is only a brief, initial assessment. Provide additional patient info after completing this 9 Line Report.

Number of Patients:	Male / Female	Age:	Weight:
Conscious? <input type="checkbox"/> YES <input type="checkbox"/> NO = MEDEVAC!			
Breathing? <input type="checkbox"/> YES <input type="checkbox"/> NO = MEDEVAC!			
Mechanism of Injury: What caused the injury?			
Lat/Long (Datum WGS84) Ex: N 40° 42.45' x W 123° 03.24'			

4. SEVERITY OF EMERGENCY, TRANSPORT PRIORITY

SEVERITY	TRANSPORT PRIORITY
<input type="checkbox"/> URGENT-RED Life threatening injury or illness. Ex: Unconscious, difficulty breathing, bleeding severely, 2° – 3° burns more than 4 palm sizes, heat stroke, disoriented.	Ambulance or MEDEVAC helicopter. Evacuation need is IMMEDIATE .
<input type="checkbox"/> PRIORITY-YELLOW Serious Injury or illness. Ex: Significant trauma, not able to walk, 2° – 3° burns not more than 1-2 palm sizes.	Ambulance or consider air transport if at remote location. Evacuation may be DELAYED .
<input type="checkbox"/> ROUTINE-GREEN Not a life threatening injury or illness. Ex: Sprains, strains, minor heat-related illness.	Non-Emergency. Evacuation considered Routine of Convenience.

5. TRANSPORT PLAN:

Air Transport: (Agency Aircraft Preferred)

<input type="checkbox"/> Helispot	<input type="checkbox"/> Short-haul/Hoist	<input type="checkbox"/> Life Flight	<input type="checkbox"/> Other
-----------------------------------	---	--------------------------------------	--------------------------------

Ground Transport:

<input type="checkbox"/> Self-Extract	<input type="checkbox"/> Carry-Out	<input type="checkbox"/> Ambulance	<input type="checkbox"/> Other
---------------------------------------	------------------------------------	------------------------------------	--------------------------------

6. ADDITIONAL RESOURCE/EQUIPMENT NEEDS:

<input type="checkbox"/> Paramedic/EMT(s)	<input type="checkbox"/> Crew(s)	<input type="checkbox"/> SKED/Backboard/C-Collar
<input type="checkbox"/> Burn Sheet(s)	<input type="checkbox"/> Oxygen	<input type="checkbox"/> Trauma Bag
<input type="checkbox"/> Medication(s)	<input type="checkbox"/> IV/Fluid(s)	<input type="checkbox"/> Cardiac Monitor/AED
<input type="checkbox"/> Other (i.e. splints, rope rescue, wheeled litter)		

8. EVACUATION LOCATION:

Lat/Long (Datum WGS84) EX: N 40 42.45' x W 123 03.24'	
Patient's ETA to Evacuation Location:	
Helispot/Extraction Size and Hazards:	

9. CONTINGENCY: