

Incident Action Plan

Gap Fire
CA-KNF- 007501
P5KNOB-0505



DAY SHIFT



09/06/16

0600-1800


FIRE INFORMATION PHONE # 530-572-1122

TUESDAY

INCIDENT OBJECTIVES (ICS 202)

1. Incident Name:		2. Operational Period: DAY	
GAP		Date/Time From: 09/06/2016 0600 TUE	Date/Time To: 09/06/2016 1800 TUE
3. Objective(s):			
Leader's Intent:			
A full suppression strategy will be implemented for the Gap Fire through a combination of direct and indirect line construction. Efforts will be made to eliminate the spread of the fire onto private property where feasible and to minimize the fire effects across the landscape through the application of a well-planned fire suppression response.			
Management Objectives:			
<ul style="list-style-type: none"> • Ensure that strategies and tactics provide for firefighter and public safety through the application of sound risk management principles. • Ensure that all suppression actions are commensurate with the values at risk. • Minimize undesirable suppression impacts by employing only tactics that have the highest probability of success while minimizing firefighter exposure. • Establish and strengthen cooperator, partner, and stakeholder relationships. 			
4. Operational Period Command Emphasis:			
Keep the fire:			
<ul style="list-style-type: none"> • North of Highway 96. Contain any spot fires and develop contingency lines. • South of the Siskiyou Crest to keep the fire out of another major watershed. • East of Seiad Creek by keeping the fire within existing containment lines. • West of the footprint of the 2014 Beaver Fire to minimize size and reduce the threat to private property. 			
General Situational Awareness:			
5. Site Safety Plan Required? Yes <input type="checkbox"/> No <input checked="" type="checkbox"/>			
Approved Site Safety Plan(s) Located at:			
6. Incident Action Plan (the items checked below are included in this Incident Action Plan):			
<input checked="" type="checkbox"/> ICS 202	<input type="checkbox"/> ICS 207	Other Attachments:	
<input checked="" type="checkbox"/> ICS 203	<input type="checkbox"/> ICS 208	<input checked="" type="checkbox"/> 215 A _____	
<input checked="" type="checkbox"/> ICS 204	<input checked="" type="checkbox"/> ICS 220	<input checked="" type="checkbox"/> SAFETY _____	
<input checked="" type="checkbox"/> ICS 205	<input checked="" type="checkbox"/> Map/Chart	<input type="checkbox"/> _____	
<input type="checkbox"/> ICS 205A	<input checked="" type="checkbox"/> Weather Forecast/Tides/Currents	<input type="checkbox"/> _____	
<input checked="" type="checkbox"/> ICS 206			
7. Prepared by: JOHN OWEN		Position/Title: PSC2 (T)	Signature: 
8. Approved by Incident Commander:		Name: RICK YOUNG	Signature: 
ICS 202	IAP Page	Date/Time: 09/05/2016 2222	

ORGANIZATION ASSIGNMENT LIST (ICS 203)

1. Incident Name:		2. Operational Period: DAY	
GAP		Date/Time From: 09/06/2016 0600 TUE	Date/Time To: 09/06/2016 1800 TUE
3. Incident Commander(s) and Command Staff:		6. Logistics Section:	
IC/UC	RICK YOUNG	CHIEF	JACK COSTELLO / MIKE HECKENDORN
DEPUTY	JOE MOLHOEK	DEPUTY	AARON LOWE
SAFETY OFFICER	S. DAVIS / T. O'CONNELL / F. PINGICZER (T) SHELBY CHARLIE	SUPPLY UNIT	MARK ALLEN / MANI BOSLAUGH JIM QUILICI
INFORMATION OFFICER	A. FREEMAN / C. WILFORD M. THEUNE (T)	FACILITIES UNIT	RIC CROWTHER / ROBIN DAVIS
LIAISON OFFICER	TIM FIKE/ FRED FLORES	GROUND SUPPORT	JOHN FELL / MERLE DRUCKER
4. Agency/Organization Representative(s):		COMMUNICATIONS	DON STONER
Agency/Organization	Name	MEDICAL UNIT	PATRICK YOUNG RICH LUCIUS
KNF AGENCY ADMIN	CHRIS FRISBEE	FOOD UNIT	KEVIN BROWNING
KNF AGENCY ADMIN REP	JEFF MARSZSAL	7. Operations Section:	
LEAD READ	GREG BOUSFIELD	DAY OPERATIONS	DAN GEORGE JASON WITHROW (T)
CAL FIRE	KEITH CALLISON	NIGHT OPERATIONS	SCOTT LUCAS
SEIAD FD	TOM MOPAS	PLANNING OPERATIONS	ERIC PETTERSON JOHN GOSS (T)
KLAMATH RIVER FD	JANET JONES	STAGING AREA	DAN LUNA
CALTRANS	RYAN GOMES	Branch I	
CHP	SGT. MAUER	BRANCH DIRECTOR	DUSTAN MUELLER
SISKIYOU CO. SHERIFF	LT. HAUGHTMAN	DIVISION/GROUP	A / C DOUG YOUNG
PACIFIC POWER	RICHARD HARRIS	DIVISION/GROUP	Y ALEX LEONARD JAMES GREGORY (T)
TRIBAL REP	EARL CROSBY	DIVISION/GROUP	Z JOE GRIFFIN ORLANDO GENAO (T)
SEIAD LIASION	GEORGE JENNINGS	DIVISION/GROUP	SOUTH CONT. ROSS MILLER
5. Planning Section:		DIVISION/GROUP	RIVER STRUCTURE JESSE BRUNK MATT BROWN (T)
CHIEF	JEFF BUSCHER JOHN OWEN (T)	Branch II	
DEPUTY	PATRICK FARRELL	BRANCH DIRECTOR	STEVE RAYMER
RESOURCES	D. MILLER / M. DUNKEL (T)	DIVISION/GROUP	H HEATHER MCRAE
SITUATION	KEITH FLOOD / JOHN MOHOFF (T)	DIVISION/GROUP	M MIKE CHERRY
DOCUMENTATION	JULIANNE CURADO	DIVISION/GROUP	T / U BERNIE SPEILMAN TERRY LIM (T)
DEMOBILIZATION	SANDRA WILKINS ROBERTA LIM (T)	DIVISION/GROUP	NORTH CONT. MICHAEL HUNEKE
FIRE BEHAVIOR	KEN LARSON		
TRAINING SPECIALIST	BRAD SMITH HEATHER GROVE (T)	BRANCH DIRECTOR	
GIS SPECIALIST	M. ROSSI / K. ROEHRS / A. MARSH (T)	DIVISION/GROUP	ROADS GROUP JOHN FELL
CTSP	ZACH SOHL DAVID KOHLER	7b. Air Operations Branch:	
IMET	ANDY GORELOW		
STATUS CHECK-IN	R. LONG / R. WAKEFIELD (T) / B. LAMPHEAR (T)	AIR OPS BRANCH DIRECTOR	DENNIS KUSTER
SOPL	JASON FALLON	AIR ATTACK SUPERVISOR	P. THORTON / C. HAVENER (T)
9. Prepared By: Name: M. DUNKEL		Position/Title: RESL	Signature: 
ICS 203	IAP Page	Date/Time: 09/05/2016 1625	



FIRE WEATHER FORECAST



FORECAST NO: 7D
PREDICTION FOR: 24 hours
SHIFT DATE: Tuesday, September 6, 2016

INCIDENT NAME: Gap
UNIT: Klamath National Forest
SIGNED:

Incident Meteorologist – Andy Gorelow

TIME AND DATE

FORECAST ISSUED: Mon Sep 5 @ 2000 hours

WEATHER DISCUSSION:

Little changes in overall conditions today as a northwest flow aloft remains in place. Temperatures will trend about 2-4 degrees warmer with unchanged RH values. Winds will remain diurnal with upslope/upvalley 4 to 7 mph in the valleys and ridges seeing northwest to north winds 5 to 10 mph with occasional gusts to 15 mph. A deeper marine layer is expected Tuesday night with the main impact being much higher RH recoveries and slightly warmer temperatures.

WEATHER TODAY (TUESDAY): Sunny with a few clouds in the afternoon. Areas of smoke. Inversions lifting during the afternoon. Higher RH and lower Temps can be expected under thicker smoke.

MAX TEMPERATURES / MIN RELATIVE HUMIDITY:

Valleys: 77 to 84 degrees / 25 to 30%
Ridges: 64 to 72 degrees / 30 to 40%

20 FOOT WINDS:

Slope/Valley: North 3 to 5 mph through 0900 then upslope/upvalley 3 to 7 mph through the afternoon. West up to 10 mph near the Klamath River in the afternoon.
Ridges: Northwest to north 5 to 10 mph. Gusts up to 15 mph.

HAINES....2 (Low)

CWR (>=0.10")....0%

LAL....1

WEATHER TONIGHT (TUESDAY NIGHT): Mostly clear and a few degrees warmer. A deep marine layer will bring much higher RH values to the area with maximum RH values 85-95%. Lows: Valleys 45-50 Ridges: 40-45. Downslope downvalley winds 3-6 mph.

MIN TEMPERATURES / MAX RELATIVE HUMIDITY

Valleys: 42 to 47 degrees / 70 to 80%
Ridges: 43 to 48 degrees / 60 to 70%

20 FOOT WINDS:

Slope/Valley: North 3 to 6 mph through 2000 then downslope/downvalley 3 to 5 mph. West winds up to 10 mph along the Klamath in the evening.
Ridges: North to northeast 4 to 7 mph with gusts to 10 mph.

HAINES....4 (Low)

CWR (>=0.10")....0%

LAL....1

WEDNESDAY: Mostly sunny. Smoke in the valleys. Inversions lifting by mid afternoon. Upvalley/upslope 3-6 mph. Ridgetop winds north to northeast 5-10 mph gusts up to 15 mph in the afternoon. Highs 65-80. Min RH: 25-35%. There is a possibility that the marine layer will keep higher RH values and cooler temps through the day at the ridges.

OUTLOOK FOR THURSDAY AND FRIDAY: High pressure over the area will lead to above normal temperatures along with lower afternoon humidity values. Winds will remain in the typical diurnal pattern. Highs valleys 85-95. Ridges 70-80. Min RH 18-28%.

Yesterday RAWS:	Max/Min T	Max/Min RH	Peak Gust / Time
IRAWS 46 2872'	68 / 47	67 / 17	SE 8 mph @ 1848
Collins Baldy 5476'	64 / 42	68 / 25	NW 17 mph @ 2031
Slater Butte 4621'	72 / 43	67 / 25	NE 21 mph @ 0752
Oak Knoll 1953'	80 / 38	89 / 20	WSW 14 mph @ 1422

FIRE BEHAVIOR FORECAST

FORECAST NUMBER: 17	TYPE OF FIRE: Wildland Fire
FIRE NAME: Gap Fire	OPERATIONAL PERIOD: 0600 – 1800, Sept. 6, 2016
DATE ISSUED: September 5, 2016	TIME ISSUED: 2100
UNIT: Klamath NF	SIGNED: <i>Isi Ken Larson</i> , FBAN

INPUTS

WEATHER SUMMARY: *** See attached Fire Weather Forecast***

Discussion: Northwest flow aloft will remain over the fire area today. Slightly warmer temperatures, unchanged RH.

Weather: Sunny with a few clouds in the afternoon. Areas of smoke. Inversions lifting during the afternoon. Higher relative humidity and lower temperatures can be expected under thicker smoke.

Max Temp: 77-84° in the valleys; 64-72° on ridges

Min RH: 25-30% in the valleys; 30-40% on ridges

Winds (20 foot):

Slope/Valley: North 3-5 mph through 0900, then upslope/upvalley 3-7 mph through the afternoon. West up to 10 mph near the Klamath River in the afternoon.

Ridges: Northwest to north 5-10 mph. Gusts up to 15 mph.

FIRE BEHAVIOR

GENERAL

Seasonal temperatures and relative humidity, along with light winds, will reduce the potential for extreme fire behavior.

Energy Release Components are at very high levels for this time of year. September 5 ERC was 74.

Live fuel moistures are near critical levels with Manzanita at 86-94%; Ceanothus at 78-87%; 1000-hr fuels are at 5-6%.

SPECIFIC FIRE BEHAVIOR

Expect the fire behavior to be low to moderate until mid to late afternoon. Fire spread will be primarily backing and flanking with occasional torching and short uphill runs during the early portion of the operational period. Expect the possibility of moderate fire behavior late afternoon into the evening, especially in the lower elevations near the Klamath drainage.

Timber fuel types: potential worst-case surface fire spread will be 5-10 chains/hour with flame length 4 to 6 feet. Torching trees and short duration crown runs are possible, with maximum spotting distance to 2/10 of a mile which can increase spread distances significantly. Backing rate of spread 2-3 chains/hour. Probability of ignition will be 60-70% at the height of the burn period.

Brush areas: potential worst-case surface fire spread will be 20-30 chains/hour with flame length 4 to 8 feet. Occasional short duration crown runs should be expected with maximum spotting distance to 2/10 mile which could increase total spread distance significantly. Probability of ignition 60-70%.

The primary area of concern is the southern fire perimeter located on the north side of the Klamath River (Div Y).

AIR OPERATIONS

Air operations may be limited much of the day due to poor visibility caused by smoke, especially on the south side.

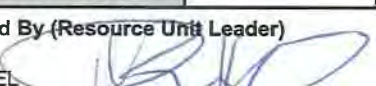

Sunrise: 06:44

Sunset: 19:37



SAFETY

- Maintain situational awareness in regards to fire behavior at all times.
- Keep heads up for changing weather conditions, especially wind speed and direction.

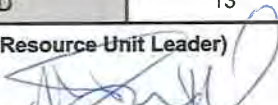

Division/Group Assignment List (ICS 204 WF)

1. Incident Name:			3.			
GAP			I		A / C	
2. Operational Period: DAY						
Date/Time From: 09/06/2016 0600 TUE		Date/Time To: 09/06/2016 1800 TUE				
4. Operations Personnel						
OPERATIONS CHIEF DAN GEORGE		BRANCH DIRECTOR DUSTAN MUELLER				
DIVISION/GROUP SUPERVISOR DOUG YOUNG		AIR OPS BRANCH DIRECTOR DENNIS KUSTER				
5. Resources Assigned this Period						
Strike Team / Task Force / Resource Designator	LWD	Leader	Number Persons	Drop Off PT./Time	Pick Up PT./Time	
HC2 PR C-59	09/07	MARCO MENDOA	20	DP 90 /0700	0600/	
HC2 OC18 C-56	09/14	NADINE WEIL	22	DP 90 /0700	0600/	
ENG3 KNF78 E-89	09/10	E. WILLY	4	DP 90 /0700	0600/	
ENG3 KNF46 E-88	09/10	BRIAN FABBRI	5	DP 90 /0700	0600/	
ENG3 SRF321 E-45	09/10	TOM STOKESBERRY/ A RUIZ (T)	5	DP 90 /0700	0600/	
WT2 THOMAS WHITE E-23	09/12	TOM WHITE	1	DP 90 /0700	0600/	
WT2 DOLLCINI E-97	09/11	BOB ASHWORTH	1	DP 90 /0700	0600/	
WT2 SCOTT VALLEY E-9	09/09	B. SCOTT	1	DP 90 /0700	0600/	
SOFR O-237	09/13	GALE GIRE	1	DP 90 /0700	0600/	
REM1 O-182	09/12	T.J. DEGRACE	3	DP 90 /0700	0600/	
FEMP O-54	09/12	KEN SHERFEY	1	DP 90 /0700	0600/	
FEMT O-60	09/12	TARA DANIELS	1	DP 90 /0700	0600/	
6. Control Operations/Work Assignments:						
<ul style="list-style-type: none"> Mop-up to the extent necessary to maintain control lines. Backhaul any equipment / supplies back to I.C.P 						
7. Special Instructions:						
<ul style="list-style-type: none"> Heritage resources will be flagged for avoidance with orange / white diagonal striped flagging. Fish screens may be required at draft sites; report any screening needs to READS. Screens will be made available. 						
8. Division/Group Communication Summary						
Function	Channel	RX Frequency N/W	RX Tone/NAC	TX Frequency N/W	TX Tone/NAC	Mode
COMMAND	1	167.1000 N		169.7500 N	146.2	A
TACTICAL	9	168.2375 N		168.2375 N		A
AIR TO GROUND COM	12	168.7375 N		168.7375 N		A
AIR TO GROUND TAC	13	169.4000 N		169.4000 N		A
9. Prepared By (Resource Unit Leader)			Approved By (Planning Section Chief)		Date	Time
M. DUNKEL 			J. OWEN 		09/05/2016	1625



Division/Group Assignment List (ICS 204 WF)

1. Incident Name:				3.		
GAP				Branch: I		Division/Group: Y
2. Operational Period: DAY						
Date/Time From: 09/06/2016 0600 TUE		Date/Time To: 09/06/2016 1800 TUE				
4. Operations Personnel						
OPERATIONS CHIEF DAN GEORGE		BRANCH DIRECTOR DUSTAN MUELLER				
DIVISION/GROUP SUPERVISOR ALEX LEONARD JAMES GREGORY (T)		AIR OPERATIONS BRANCH DIRECTOR			DENNIS KUSTER	
5. Resources Assigned this Period						
Strike Team / Task Force / Resource Designator	LWD	Leader	Number Persons	Drop Off PT./Time	Pick Up PT./Time	
HC1 MAD RIVER C-71	09/14	CHARLES HAIR	19	DP 28/0700	1800/	
HC2IA EAGLE LAKE C-11	09/06	TONY JIMENEZ	20	DP 28/0700	1800/	
HC1 TRINITY C-22	09/11	ARRON UTTERBACK	20	DP 28/0700	1800/	
ENG3 ST 3660C E-169	09/13	JOHN COTTINGHAM	27	DP 28/0700	1800/	
WT2 HANNA E-302	09/15	ERIC HEAD	1	DP 28/0700	1800/	
TFLD O-91	09/13	MATT NEASE	1	DP 28/0700	1800/	
TFLD O-277	09/11	RANDY LENON	1	DP 28/0700	1800/	
TFLD (T) E-86.1	09/10	AMANDA HICKMAN	1	DP 28/0700	1800/	
FOBS O-273	09/15	DENNY COUGHLIN	1	DP 28/0700	1800/	
FOBS(T) O-309	09/15	SCOTT MODER	1	DP 28/0700	1800/	
SOFR O-239	09/07	DON FOCO	1	DP 28/0700	1800/	
REM 3 O-225	09/15	PAUL KOPFSTEIN / STEVE WIGGS	2	DP 28/0700	1800/	
FEMP O-301	09/15	GARY NELSON	1	DP 28/0700	1800/	
FEMP O-298	09/15	MIKE BRAZIEL	1	DP 28/0700	1800/	
6. Control Operations/Work Assignments:						
<ul style="list-style-type: none"> Be prepared to burn out fireline, hold and mop-up where safe to do so. 						
7. Special Instructions:						
<ul style="list-style-type: none"> Heritage resources will be flagged for avoidance with orange / white diagonal striped flagging. Fish screens may be required at draft sites; report any screening needs to READS. Screens will be made available. 						
8. Division/Group Communication Summary						
Function	Channel	RX Frequency N/W	RX Tone/NAC	TX Frequency N/W	TX Tone/NAC	Mode
COMMAND	1	167.1000 N		169.7500 N	146.2	A
TACTICAL	10	166.7250 N		166.7250 N		A
AIR TO GROUND CMD	12	168.7375 N		168.7375 N		A
AIR TO GROUND TAC	13	169.4000 N		169.4000 N		A
9. Prepared By (Resource Unit Leader)			Approved By (Planning Section Chief)		Date	Time
M.DUNKEL 			J. OWEN 		09/05/2016	1625

Division/Group Assignment List (ICS 204 WF)

1. Incident Name:				3.			
GAP				Branch: I		Division/Group: Z 1 OF 2	
2. Operational Period: DAY							
Date/Time From: 09/06/2016 0600 TUE		Date/Time To: 09/06/2016 1800 TUE					
4. Operations Personnel							
OPERATIONS CHIEF		DAN GEORGE		BRANCH DIRECTOR		DUSTAN MUELLER	
DIVISION/GROUP SUPERVISOR		JOE GRIFFIN ORLANDO GENAO (T)		AIR OPERATIONS BRANCH DIRECTOR		DENNIS KUSTER	
5. Resources Assigned this Period							
Strike Team / Task Force / Resource Designator		LWD	Leader	Number Persons	Drop Off PT./Time	Pick Up PT./Time	
HC1 MORMAN LAKE C-86		09/19	MATT CAOUILLE	22	DP 13/0700	1800/	
HC2IA FOLSOM LAKE C-68		09/14	JASON SCHROEDER	21	DP 13/0700	1800/	
ENG3 ST4600C E-261		09/15	BERNIE QUINUNEZ	27	DP 13/0700	1800/	
ENG3 KNF 326 E-4		09/10	BRANDON CORTES	5	DP 13/0700	1800/	
DOZ2 ENF 4950 E-393		09/17	DANIEL LANGENDERFER	3	DP 13/0700	1800/	
EXCA KIRACK W/LOWB E-237		09/16	MICHAEL KIRACK	2	DP 13/0700	1800/	
WT2 CATTLE LACK E-100		09/11	ZAVE PALMERSON	1	DP 13/0700	1800/	
WT2 CATTLE LACK E-99		09/11	JIM GOLDIE	1	DP 13/0700	1800/	
WT2 CATTLE LACK E-300 (24HR)		09/14	JOHN SIMPLE	2	DP 13/0700	1800/	
TFLD O-93		09/12	JERED NELSON	1	DP 13/0700	1800/	
TFLD (T) O-190		09/12	JONATHAN UGULANO	1	DP 13/0700	1800/	
FALM NORTH ZONE O-128		09/12	ALLEN STEWART	2	DP 13/0700	1800/	
6. Control Operations/Work Assignments:							
<ul style="list-style-type: none"> • Be prepared to burnout fireline towards DIV Y. Hold and mop-up where safe to do so. 							
7. Special Instructions:							
<ul style="list-style-type: none"> • Heritage resources will be flagged for avoidance with orange / white diagonal striped flagging. • Fish screens may be required at draft sites; report any screening needs to READS. Screens will be made available. 							
8. Division/Group Communication Summary							
Function	Channel	RX Frequency N/W	RX Tone/NAC	TX Frequency N/W	TX Tone/NAC	Mode	
COMMAND	1	167.1000 N		169.7500 N	146.2	A	
TACTICAL	8	167.1125 N		167.1125 N		A	
AIR TO GROUND	12	168.7375 N		168.7375 N		A	
AIR TO GROUND	13	169.4000 N		169.4000 N		A	
9. Prepared By (Resource Unit Leader)				Approved By (Planning Section Chief)		Date	Time
M. DUNKEL 				JOHN OWEN 		09/05/2016	1625

Division/Group Assignment List (ICS 204 WF)

1. Incident Name:			3.			
GAP			I		Z 2 OF 2	
2. Operational Period: DAY						
Date/Time From: 09/06/2016 0600 TUE		Date/Time To: 09/06/2016 1800 TUE				
4. Operations Personnel						
OPERATIONS CHIEF		DAN GEORGE		BRANCH DIRECTOR		DUSTAN MUELLER
DIVISION/GROUP SUPERVISOR		JOE GRIFFIN ORLANDO GENAO (T)		AIR OPERATIONS BRANCH DIRECTOR		DENNIS KUSTER
5. Resources Assigned this Period						
Strike Team / Task Force / Resource Designator		LWD	Leader	Number Persons	Drop Off PT./Time	Pick Up PT./Time
HEQB O-36		09/13	MIKE KNIPFEL	1	DP 13/0700	1800/
HEQB (T) O-149		09/13	JOHN HUNT	1	DP 13/0700	1800/
SOFR O-15		09/12	NATHAN LEATHERMAN	1	DP 13/0700	1800/
FEMP O-167		09/13	RON RONDERO	1	DP 13/0700	1800/
FEMT O-175		09/14	MICHAEL DETOY	1	DP 13/0700	1800/
6. Control Operations/Work Assignments:						
<ul style="list-style-type: none"> • Be prepared to burnout fireline towards DIV Y. Hold and mop-up where safe to do so. 						
7. Special Instructions:						
<ul style="list-style-type: none"> • Heritage resources will be flagged for avoidance with orange / white diagonal striped flagging. • Fish screens may be required at draft sites; report any screening needs to READS. Screens will be made available. 						
8. Division/Group Communication Summary						
Function	Channel	RX Frequency N/W	RX Tone/NAC	TX Frequency N/W	TX Tone/NAC	Mode
COMMAND	1	167.1000 N		169.7500 N	146.2	A
TACTICAL	8	167.1125 N		167.1125 N		A
AIR TO GROUND	12	168.7375 N		168.7375 N		A
AIR TO GROUND	13	169.4000 N		169.4000 N		A
9. Prepared By (Resource Unit Leader)			Approved By (Planning Section Chief)		Date	Time
M. DUNKEL 			JOHN OWEN 		09/05/2016	1625

Division/Group Assignment List (ICS 204 WF)

1. Incident Name:				3.			
GAP				1		RIVER STR. 1 OF 2	
2. Operational Period: DAY							
Date/Time From: 09/06/2016 0600 TUE		Date/Time To: 09/06/2016 1800 TUE					
4. Operations Personnel							
OPERATIONS CHIEF		DAN GEORGE		BRANCH DIRECTOR			
DIVISION/GROUP SUPERVISOR		JESSE BRUNK MATT BROWN (T)		AIR OPERATIONS BRANCH DIRECTOR		DENNIS KUSTER	
5. Resources Assigned this Period							
Strike Team / Task Force / Resource Designator		LWD	Leader	Number Persons	Drop Off PT./Time	Pick Up PT./Time	
ENG3 LNF 84 E-329		09/16	TRENT BAUER	5	DP 34/0700	1800/	
ENG3 LNF 62 E-327		09/16	BRADLEY WALKER	5	DP 34/0700	1800/	
ENG3 KNF 77 E-86		09/09	SANITH OUT	4	DP 34/0700	1800/	
ENG3 WIF 342 E-324		09/16	KENNY SCHADE	5	DP 34/0700	1800/	
ENG3 MHF 312 E-333		09/16	REBECCA HOLLEN	5	DP 34/0700	1800/	
ENG3 STF 12 E-355		09/17	TIM SINDELAR	5	DP 34/0700	1800/	
ENG3 KNF 25 E-244		09/12	J. VALENZUELA	5	DP 34/0700	1800/	
ENG3 RWP 1130 E-18		09/06	N. CHAVIRA	4	DP 34/0700	1800/	
ENG3 CCD-3334 E-381		09/17	SHANE KELLY	5	DP 34/0700	1800/	
6. Control Operations/Work Assignments:							
<ul style="list-style-type: none"> Structure triage along Hwy 96 from the junction of Scott river road west to the town of Seiad. Prep structures while patrolling river corridor. 							
7. Special Instructions:							
<ul style="list-style-type: none"> Heritage resources will be flagged for avoidance with orange / white diagonal striped flagging. Fish screens may be required at draft sites; report any screening needs to READS. Screens will be made available. 							
8. Division/Group Communication Summary							
Function	Channel	RX Frequency N/W	RX Tone/NAC	TX Frequency N/W	TX Tone/NAC	Mode	
COMMAND	1	167.1000 N		169.7500 N	146.2	A	
TACTICAL	11	168.2500 N		168.2500 N		A	
AIR TO GROUND CMD	12	168.7375 N		168.7375 N		A	
AIR TO GROUND TAC	13	169.4000 N		169.4000 N		A	
9. Prepared By (Resource Unit Leader)				Approved By (Planning Section Chief)		Date	Time
DUANE MILLER				JOHN OWEN		09/05/2016	1625

Division/Group Assignment List (ICS 204 WF)

1. Incident Name:				3.			
GAP				I		Division/Group: RIVER STR. 2 OF 2	
2. Operational Period: DAY							
Date/Time From: 09/06/2016 0600 TUE		Date/Time To: 09/06/2016 1800 TUE					
4. Operations Personnel							
OPERATIONS CHIEF		DAN GEORGE		BRANCH DIRECTOR		DUSTAN MUELLER	
DIVISION/GROUP SUPERVISOR		JESSE BRUNK MATT BROWN (T)		AIR OPERATIONS BRANCH DIRECTOR		DENNIS KUSTER	
5. Resources Assigned this Period							
Strike Team / Task Force / Resource Designator		LWD	Leader	Number Persons	Drop Off PT./Time	Pick Up PT./Time	
WT2S M. JOHNSON E-24		09/10	TIM GRAY	1	DP 34/0700	1800/	
WT2 M. JOHNSON E-25		09/10	ROGER TOWN	1	DP 34/0700	1800/	
PUMP E-CAM S-115 (24 HR)		09/15	STEVE MARTIN	1	DP 34/0700	1800/	
PUMP E-CAM S-122		09/15	HENNY PEU	1	DP 34/0700	1800/	
STEN O-353		09/18	NELS NELSON	1	DP 34/0700	1800/	
STEN O-348		09/18	RALDON BROWN	1	DP 34/0700	1800/	
TFLD O-250		09/08	ANDREW PASCARELLA	1	DP 34/0700	1800/	
TFLD (T) O-251		09/08	JEREMY MCMAHON	1	DP 34/0700	1800/	
SOF2 O-80		09/12	JUSTIN KERWICK	1	DP 34/0700	1800/	
FEMP O-170		09/13	ZACH GLANKLER	1	DP 34/0700	1800/	
FEMT O-178		09/12	STEPHEN LA PERA	1	DP 34/0700	1800/	
6. Control Operations/Work Assignments:							
<ul style="list-style-type: none"> Structure triage along Hwy 96 from the junction of Scott river road west to the town of Seiad. Prep structures while patrolling river corridor. 							
7. Special Instructions:							
<ul style="list-style-type: none"> Heritage resources will be flagged for avoidance with orange / white diagonal striped flagging. Fish screens may be required at draft sites; report any screening needs to READS. Screens will be made available. 							
8. Division/Group Communication Summary							
Function	Channel	RX Frequency N/W	RX Tone/NAC	TX Frequency N/W	TX Tone/NAC	Mode	
COMMAND	1	167.1000 N		169.7500 N	146.2	A	
TACTICAL	11	168.2500 N		168.2500 N		A	
AIR TO GROUND CMD	12	168.7375 N		168.7375 N		A	
AIR TO GROUND TAC	13	169.4000 N		169.4000 N		A	
9. Prepared By (Resource Unit Leader)				Approved By (Planning Section Chief)		Date	Time
DUANE MILLER				JOHN OWEN		09/05/2016	1625



Division/Group Assignment List (ICS 204 WF)

1. Incident Name:			3.			
GAP			I		SOUTH CONT. 1 OF 2	
2. Operational Period: DAY						
Date/Time From: 09/06/2016 0600 TUE		Date/Time To: 09/06/2016 1800 TUE				
4. Operations Personnel						
OPERATIONS CHIEF		DAN GEORGE		BRANCH DIRECTOR		DUSTAN MUELLER
DIVISION/GROUP SUPERVISOR		ROSS MILLER		AIR OPERATIONS BRANCH DIRECTOR		DENNIS KUSTER
5. Resources Assigned this Period						
Strike Team / Task Force / Resource Designator		LWD	Leader	Number Persons	Drop Off PT./Time	Pick Up PT./Time
HC1 ST9142G C-83 (24 HR)		09/15	BRET MURPHEY	32		
HC1 ST9234G C-73 (24 HR)		09/13	MIKE STEWART	32	DP 34/0700	1800/
HC1 ST9241G C-84 (24 HR)		09/15	BROCK REDDING	31		
HC2IA BECKWOURTH C-63		09/13	MIKE WINTCH	20	DP 34/0700	1800/
ENG3 ST9271C E-291 (24 HR)		09/13	ROBERT COUNTS	27		
ENG3 ST275C			DOUG NIEMYSKI	21	DP 34/0700	1800/
DOZ2 LNU ST9140L E-282		09/13	HENRY BAKER	3		
DOZ2 NEU 2342 E-285 (24 HR)		09/13	BRENT ROGERS	2		
DOZ2 NORTHSTATE W/LOWB E-49 24HR		09/11	T. ANDRES	2	DP 34/0700	1800/
DOZ2 LMU 2241 E-287		09/13	DEVIN DEAKIN	2	DP 34/0700	1800/
DOZ2 THOMAS HORN W/LOWB E-312		09/15	STAN DRAWNE	2	DP 34/0700	1800/
FEL1 WYEAST W/LOWB E-345		09/17	DEVIN GREEN	2	DP 34/0700	1800/
6. Control Operations/Work Assignments:						
<ul style="list-style-type: none"> Open and establish contingency lines south of Hwy 96. 						
7. Special Instructions:						
<ul style="list-style-type: none"> Heritage resources will be flagged for avoidance with orange / white diagonal striped flagging. 						
8. Division/Group Communication Summary						
Function	Channel	RX Frequency N/W	RX Tone/NAC	TX Frequency N/W	TX Tone/NAC	Mode
COMMAND	1	167.1000 N		169.7500 N	146.2	A
TACTICAL	3	166.7750 N		166.7750 N		A
AIR TO GROUND CMD	12	168.7375 N		168.7375 N		A
AIR TO GROUND TAC	13	169.4000 N		169.4000 N		A
9. Prepared By (Resource Unit Leader)			Approved By (Planning Section Chief)		Date	Time
DUANE MILLER			JOHN OWEN		09/05/2016	1625



Division/Group Assignment List (ICS 204 WF)

1. Incident Name:			3.			
GAP			I		Division/Group:	
2. Operational Period: DAY					SOUTH CONT. 2 OF 2	
Date/Time From: 09/06/2016 0600 TUE		Date/Time To: 09/06/2016 1800 TUE				
4. Operations Personnel						
OPERATIONS CHIEF		DAN GEORGE		BRANCH DIRECTOR		
				DUSTAN MUELLER		
DIVISION/GROUP SUPERVISOR		ROSS MILLER		AIR OPERATIONS BRANCH DIRECTOR		
				DENNIS KUSTER		
5. Resources Assigned this Period						
Strike Team / Task Force / Resource Designator		LWD	Leader	Number Persons	Drop Off PT./Time	Pick Up PT./Time
DIVS O-31		09/06	ROBERT HICKOK	1	DP 34/0700	1800/
HEQB O-105		09/10	BRANDON WOODWARD	1	DP 34/0700	1800/
HEQB O-103		09/13	CRAIG MOORE	1		
THSP O-156		09/13	DAMON DENMAN	1	DP 34/0700	1800/
FEMP O-302		09/16	KEVIN BERKERY	1	DP 34/0700	1800/
FEMT O-304		09/15	GAGE SCHLICE	1	DP 34/0700	1800/
6. Control Operations/Work Assignments:						
<ul style="list-style-type: none"> Open and establish contingency lines south of Hwy 96. 						
7. Special Instructions:						
<ul style="list-style-type: none"> Heritage resources will be flagged for avoidance with orange / white diagonal striped flagging. 						
8. Division/Group Communication Summary						
Function	Channel	RX Frequency N/W	RX Tone/NAC	TX Frequency N/W	TX Tone/NAC	Mode
COMMAND	1	167.1000 N		169.7500 N	146.2	A
TACTICAL	3	166.7750 N		166.7750 N		A
AIR TO GROUND CMD	12	168.7375 N		168.7375 N		A
AIR TO GROUND TAC	13	169.4000 N		169.4000 N		A
9. Prepared By (Resource Unit Leader)			Approved By (Planning Section Chief)		Date	Time
DUANE MILLER			JOHN OWEN		09/05/2016	1625

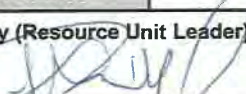

Division/Group Assignment List (ICS 204 WF)

1. Incident Name:				3.			
GAP				Branch: II		Division/Group: H 1 OF 4	
2. Operational Period: DAY							
Date/Time From: 09/06/2016 0600 TUE		Date/Time To: 09/06/2016 1800 TUE					
4. Operations Personnel							
OPERATIONS CHIEF DAN GEORGE				BRANCH DIRECTOR STEVE RAYMER			
DIVISION/GROUP SUPERVISOR HEATHER MCRAE				AIR OPERATIONS BRANCH DIRECTOR		DENNIS KUSTER	
5. Resources Assigned this Period							
Strike Team / Task Force / Resource Designator		LWD	Leader	Number Persons	Drop Off PT./Time	Pick Up PT./Time	
HC1 AMERICAN RIVER C-80		09/06	MATT RADTKE	19	DP 70/0700	1800/	
HC1 PIONEER PEAK C-85		09/17	JON GLOVER	22	DP 70/0700	1800/	
HC2IA FIRESTORM C-69		09/13	DUANE FIELDS	20	DP 70/0700	1800/	
HC2IA HAPPY CAMP C-66		09/17	DAMON MCCARNEY	19	DP 70/0700	1800/	
HC2IA KLAMATH C-9		09/06	JOHNNY CLEM	19	DP 70/0700	1800/	
HC2 BIRRUETA C-37		09/06	JAIME DAVILA	20	DP 70/0700	1800/	
HC2 PR FORESTRY C-49		09/06	ELADIO HERNANDEZ	20	DP 70/0700	1800/	
ENG3 ST3630C E-392		09/17	JOSE CASTILLO / ADAM ZAHAMS (T)	27	DP 70/0700	1800/	
ENG3 ST3631C E-30		09/07	MIKE CARTER / TIM SIMPSON (T)	27	DP 70/0700	1800/	
ENG3 LNF32 E-319		09/06	CHRIS WRIGHT	5	DP 70/0700	1800/	
ENG3 KNF16 E-10		09/12	W. WILLIAMS	5	DP 70/0700	1800/	
6. Control Operations/Work Assignments:							
<ul style="list-style-type: none"> Evaluate opportunities for low intensity firing operations from DP 66 to DP 68 Provide structure defense as necessary. Mopup to the extent necessary to maintain control lines 							
7. Special Instructions:							
<ul style="list-style-type: none"> Heritage resources will be flagged for avoidance with orange / white diagonal striped flagging. 							
8. Division/Group Communication Summary							
Function	Channel	RX Frequency N/W	RX Tone/NAC	TX Frequency N/W	TX Tone/NAC	Mode	
COMMAND	1	167.1000 N		169.7500 N	146.2	A	
TACTICAL	6	168.6000 N		168.6000 N		A	
AIR TO GROUND CMD	12	168.7375 N		168.7375 N		A	
AIR TO GROUND TAC	13	169.4000 N		169.4000 N		A	
9. Prepared By (Resource Unit Leader)			Approved By (Planning Section Chief)			Date	Time
M.DUNKEL 			J.OWEN 			09/05/2016	1625

Division/Group Assignment List (ICS 204 WF)

1. Incident Name:				3.			
GAP				Branch: II		Division/Group: H 2 OF 4	
2. Operational Period: DAY							
Date/Time From: 09/06/2016 0600 TUE		Date/Time To: 09/06/2016 1800 TUE					
4. Operations Personnel							
OPERATIONS CHIEF		DAN GEORGE JASON WITHROW (T)		BRANCH DIRECTOR		STEVE RAYMER	
DIVISION/GROUP SUPERVISOR		HEATHER MCRAE		AIR OPERATIONS BRANCH DIRECTOR		DENNIS KUSTER	
5. Resources Assigned this Period							
Strike Team / Task Force / Resource Designator		LWD	Leader	Number Persons	Drop Off PT./Time	Pick Up PT./Time	
DOZ2 9232L E-168 (24HR)		09/12	BRIAN YORK	5	DP 70 /0700	1800/	
DOZ2 W/LOWBOY NORTH RIVERS E-51		09/11	JOAQUIN DORAZO	2	DP 70 /0700	1800/	
DOZ2 W/LOWBOY JIM JOHNSON E-29		09/11	JIM JOHNSON	2	DP 70 /0700	1800/	
EXCA2 W/LOWBOY ANDREWS E-238		09/15	LUKE ANDREWS	2	DP 70 /0700	1800/	
EXCA2 W/LOWBOY DARRAH E-103		09/11	KEITH DARRAH	2	DP 70 /0700	1800/	
MAST NORTHSTATE E-296 (12 HR)		09/16	RANDY HERMAN	2	DP 70 /0700	1800/	
WT2 H&H E-303 (24HR)		09/15	JACK HURLIMANN	3	DP 70 /0700	1800/	
WT2 JOHNSON E-241		09/14	DAVID JOHNSON	1	DP 70 /0700	1800/	
WT2 BERRYHILL E-242		09/13	MIKE HUDDLESTON	1	DP 70 /0700	1800/	
WT2 E-301 (24 HR)		09/14	RYAN GOMES	1	DP 70 /0700	1800/	
FALM MILLER WOOD O-126		09/12	GARY WYLIE	2	DP 70 /0700	1800/	
FALM NORTH ZONE 5 O-129		09/13	JEREMY MASON	2	DP 70 /0700	1800/	
FALM NORTH ZONE O-266		09/14	STEVE DAVIS	2	DP 70 /0700	1800/	
6. Control Operations/Work Assignments:							
<ul style="list-style-type: none"> Evaluate opportunities for low intensity firing operations from DP 66 to DP 68 Provide structure defense as necessary. 							
7. Special Instructions:							
<ul style="list-style-type: none"> Heritage resources will be flagged for avoidance with orange / white diagonal striped flagging. 							
8. Division/Group Communication Summary							
Function	Channel	RX Frequency N/W	RX Tone/NAC	TX Frequency N/W	TX Tone/NAC	Mode	
COMMAND	1	167.1000 N		169.7500 N	146.2	A	
TACTICAL	6	168.6000 N		168.6000 N		A	
AIR TO GROUND CMD	12	168.7375 N		168.7375 N		A	
AIR TO GROUND TAC	13	169.4000 N		169.4000 N		A	
9. Prepared By (Resource Unit Leader)			Approved By (Planning Section Chief)			Date	Time
M. DUNKEL 			J. OWEN 			09/05/2016	2117



Division/Group Assignment List (ICS 204 WF)

1. Incident Name:				3.			
GAP				Branch: II		Division/Group: H 3 OF 4	
2. Operational Period: DAY							
Date/Time From: 09/06/2016 0600 TUE		Date/Time To: 09/06/2016 1800 TUE					
4. Operations Personnel							
OPERATIONS CHIEF		DAN GEORGE		BRANCH DIRECTOR		STEVE RAYMER	
DIVISION/GROUP SUPERVISOR		HEATHER MCRAE		AIR OPERATIONS BRANCH DIRECTOR		DENNIS KUSTER	
5. Resources Assigned this Period							
Strike Team / Task Force / Resource Designator		LWD	Leader	Number Persons	Drop Off PT./Time	Pick Up PT./Time	
TFLD O-11		09/13	RENE VALAZQUEZ	1	DP 70/0700	/1800	
TFLD O-39		09/14	MARY OWEN	1	DP 70/0700	/1800	
TFLD (T) O-14		09/11	HARROLD REED	1	DP 70/0700	/1800	
TFLD (T) O-361		09/11	RICHARD REPOSA	1	DP 70/0700	/1800	
HEQB O-180		09/12	NEAL YOUNBLOOD	1	DP 70/0700	/1800	
HEQB O-107		09/14	WOODROW COX	1	DP 70/0700	/1800	
HEQB O-106		09/13	KYLE SAHD	1	DP 70/0700	/1800	
HEQB (T) O-241		09/11	DOUG LINDEN	1	DP 70/0700	/1800	
FELB O-260		09/14	RYAN REGELIN	1	DP 70/0700	/1800	
FELB O-262		09/14	JOSH CAMPBELL	1	DP 70/0700	/1800	
FOBS O-322		09/08	ANDY WILSON	1	DP 70/0700	/1800	
FOBS O-44		09/07	SAM ASHBAUGH	1	DP 70/0700	/1800	
6. Control Operations/Work Assignments:							
<ul style="list-style-type: none"> Evaluate opportunities for low intensity firing operations from DP 66 to DP 68 Provide structure defense as necessary. 							
7. Special Instructions:							
<ul style="list-style-type: none"> Heritage resources will be flagged for avoidance with orange / white diagonal striped flagging. 							
8. Division/Group Communication Summary							
Function	Channel	RX Frequency N/W	RX Tone/NAC	TX Frequency N/W	TX Tone/NAC	Mode	
COMMAND	1	167.1000 N		169.7500 N	146.2	A	
TACTICAL	6	168.6000 N		168.6000 N		A	
AIR TO GROUND CMD	12	168.7375 N		168.7375 N		A	
AIR TO GROUND TAC	13	169.4000 N		169.4000 N		A	
9. Prepared By (Resource Unit Leader)			Approved By (Planning Section Chief)			Date	Time
M. DUNKEL 			J. OWEN 			09/05/2016	1625



Division/Group Assignment List (ICS 204 WF)

1. Incident Name:			3.			
GAP			Branch: II		Division/Group: H 4 OF 4	
2. Operational Period: DAY						
Date/Time From: 09/06/2016 0600 TUE		Date/Time To: 09/06/2016 1800 TUE				
4. Operations Personnel						
OPERATIONS CHIEF		DAN GEORGE JASON WITHROW (T)		BRANCH DIRECTOR		STEVE RAYMER
DIVISION/GROUP SUPERVISOR		HEATHER MCRAE		AIR OPERATIONS BRANCH DIRECTOR		DENNIS KUSTER
5. Resources Assigned this Period						
Strike Team / Task Force / Resource Designator		LWD	Leader	Number Persons	Drop Off PT./Time	Pick Up PT./Time
SOFR O-297		09/17	ZACHARY FREIWALD	1	DP 70/0700	1800/
SOFR O-122		09/12	ROBERT HILFER	1	DP 70/0700	1800/
FEMP O-168		09/13	COREY SCHWARTZ	1	DP 70/0700	1800/
FEMT O-176		09/13	MARCUS BLACK	1	DP 70/0700	1800/
6. Control Operations/Work Assignments:						
<ul style="list-style-type: none"> Evaluate opportunities for low intensity firing operations from DP 66 to DP 68 Provide structure defense as necessary. 						
7. Special Instructions:						
<ul style="list-style-type: none"> Heritage resources will be flagged for avoidance with orange / white diagonal striped flagging. 						
8. Division/Group Communication Summary						
Function	Channel	RX Frequency N/W	RX Tone/NAC	TX Frequency N/W	TX Tone/NAC	Mode
COMMAND	1	167.1000 N		169.7500 N	146.2	A
TACTICAL	6	168.6000 N		168.6000 N		A
AIR TO GROUND CMD	12	168.7375 N		168.7375 N		A
AIR TO GROUND TAC	13	169.4000 N		169.4000 N		A
9. Prepared By (Resource Unit Leader)			Approved By (Planning Section Chief)		Date	Time
M. DUNKEL			J. OWEN		09/05/2016	2159



Division/Group Assignment List (ICS 204 WF)

1. Incident Name:				3.			
GAP				Branch: II		Division/Group: M 1 OF 3	
2. Operational Period: DAY							
Date/Time From: 09/06/2016 0600 TUE		Date/Time To: 09/06/2016 1800 TUE					
4. Operations Personnel							
OPERATIONS CHIEF		DAN GEORGE JASON WITHROW (T)		BRANCH DIRECTOR		STEVE RAYMER	
DIVISION/GROUP SUPERVISOR		MIKE CHERRY		AIR OPERATIONS BRANCH DIRECTOR		DENNIS KUSTER	
5. Resources Assigned this Period							
Strike Team / Task Force / Resource Designator		LWD	Leader	Number Persons	Drop Off PT./Time	Pick Up PT./Time	
HC 1 MIDNIGHT SUN C-87		09/18	CHRIS DEMERS	20	DP 70/0700	1800/	
HC2IA DIAMOND FIRE C23		09/11	JOHNATHAN ALVAREZ	20	DP 70/0700	1800/	
HC2IA DIAMOND FIRE C-77		09/15	NICK KING	20	DP 70/0700	1800/	
HC2 NORTH PACIFIC C-34		09/06	S. CURRY	20	DP 70/0700	1800/	
ENG3 ST5605C E-366		09/16	SHAUN NAU	27	DP 70/0700	1800/	
ENG3 BDF-35 E-358		09/19	ERIC GANDOLFI	5	DP 70/0700	1800/	
ENG3 MNF-352 E-386		09/19	FRED BURROWS	5	DP 70/0700	1800/	
ENG3 MNF-344 E-380		09/19	WILLIAM MARCKS	5	DP 70/0700	1800/	
ENG3 INF-12 E-354		09/18	J. BUTLER / A. LETSCHER(T)	5	DP 70/0700	1800/	
ENG6 COF-472 E-256		09/12	SEAN SNYDER	3	DP 70/0700	1800/	
ENG3 NOD-3233 E-387		09/14	LEIF LARSON	5	DP 70/0700	1800/	
ENG3 PMA-423 E-258		09/13	J.ZUNIGA / L. GRAY (T)	4	DP 70/0700	1800/	
ENG3 CRS-343 E-353		09/18	JOE STARIKA	4	DP 70/0700	1800/	
ENG3 BRATCHER-22 E-252		09/13	SEAN VOORHES	3	DP 70/0700	1800/	
6. Control Operations/Work Assignments:							
<ul style="list-style-type: none"> • Evaluate opportunities for low intensity firing operations • Mop-up to the extent necessary to maintain control lines. 							
7. Special Instructions:							
<ul style="list-style-type: none"> • Heritage resources will be flagged for avoidance with orange / white diagonal striped flagging. 							
8. Division/Group Communication Summary							
Function	Channel	RX Frequency N/W	RX Tone/NAC	TX Frequency N/W	TX Tone/NAC	Mode	
COMMAND	1	167.1000 N		169.7500 N	146.2	A	
TACTICAL	7	166.5500 N		166.5500 N		A	
AIR TO GROUND CMD	12	168.7375 N		168.7375 N		A	
AIR TO GROUND TAC	13	169.4000 N		169.4000 N		A	
9. Prepared By (Resource Unit Leader)				Approved By (Planning Section Chief)		Date	Time
						09/05/2016	1625

Division/Group Assignment List (ICS 204 WF)

1. Incident Name:				3.			
GAP				Branch: II		Division/Group: M 2 OF 3	
2. Operational Period: DAY							
Date/Time From: 09/06/2016 0600 TUE		Date/Time To: 09/06/2016 1800 TUE					
4. Operations Personnel							
OPERATIONS CHIEF DAN GEORGE				BRANCH DIRECTOR STEVE RAYMER			
DIVISION/GROUP SUPERVISOR MIKE CHERRY				AIR OPERATIONS BRANCH DIRECTOR		DENNIS KUSTER	
5. Resources Assigned this Period							
Strike Team / Task Force / Resource Designator		LWD	Leader	Number Persons	Drop Off PT./Time	Pick Up PT./Time	
ENG6 PVT-61 E-259		09/15	ANTHONY CABALES	3	DP 58/0700	1800/	
ENG3 ALLIED-30 E-326		09/16	JOHN KNIGHT	3	DP 58/0700	1800/	
DOZ2 SHF-29 E-78		09/11	DAVE BROWN	2	DP 58/0700	1800/	
WT2T 7189 E-7		08/16	MIKE LECKNESS	1	DP 58/0700	1800/	
WT3T 21 E-6		09/13	HARRIS STONER	1	DP 58/0700	1800/	
WT2 TOBIASSON E-21		09/12	JUSTIN RHODES	1	DP 58/0700	1800/	
FALM NORTH ZONE FALLERS 8 O-333		09/16	LARRY CASTRO	2	DP 58/0700	1800/	
TFLD O-38		09/12	MATHEW DONNELLY	1	DP 58/0700	1800/	
TFLD O-92		09/06	BEN WAGNER	1	DP 58/0700	1800/	
TFLD (T) O-341		09/16	LOGAN SANDERS	1	DP 58/0700	1800/	
6. Control Operations/Work Assignments:							
<ul style="list-style-type: none"> Evaluate opportunities for low intensity firing operations Mop-up to the extent necessary to maintain control lines. 							
7. Special Instructions:							
<ul style="list-style-type: none"> Heritage resources will be flagged for avoidance with orange / white diagonal striped flagging. 							
8. Division/Group Communication Summary							
Function	Channel	RX Frequency N/W	RX Tone/NAC	TX Frequency N/W	TX Tone/NAC	Mode	
COMMAND	1	167.1000 N		169.7500 N	146.2	A	
TACTICAL	7	166.5500 N		166.5500 N		A	
AIR TO GROUND CMD	12	168.7375 N		168.7375 N		A	
AIR TO GROUND TAC	13	169.4000 N		169.4000 N		A	
9. Prepared By (Resource Unit Leader)				Approved By (Planning Section Chief)		Date	Time
						09/05/2016	1625

Division/Group Assignment List (ICS 204 WF)

1. Incident Name:				3.			
GAP				Branch: II		Division/Group: M 3 OF 3	
2. Operational Period: DAY							
Date/Time From: 09/06/2016 0600 TUE		Date/Time To: 09/06/2016 1800 TUE					
4. Operations Personnel							
OPERATIONS CHIEF		DAN GEORGE		BRANCH DIRECTOR		STEVE RAYMER	
DIVISION/GROUP SUPERVISOR		MIKE CHERRY		AIR OPERATIONS BRANCH DIRECTOR		DENNIS KUSTER	
5. Resources Assigned this Period							
Strike Team / Task Force / Resource Designator		LWD	Leader	Number Persons	Drop Off PT./Time	Pick Up PT./Time	
HEQB O-209		09/15	JOSHUA HERNANDEZ	1	DP 58/0700	1800/	
HEQB O-236		09/14	ANTHONY MACIEL	1	DP 58/0700	1800/	
FELB O-262		09/16	ANDREW VALDEZ	1	DP 58/0700	1800/	
SOFR O-283		09/15	ANDY MURRIN	1	DP 58/0700	1800/	
FEMP O-242		09/10	RON SANDLER	1	DP 58/0700	1800/	
FEMP O-166		09/14	NATHAN SANFORD	1	DP 58/0700	1800/	
6. Control Operations/Work Assignments:							
<ul style="list-style-type: none"> Evaluate opportunities for low intensity firing operations Mop-up to the extent necessary to maintain control lines. 							
7. Special Instructions:							
<ul style="list-style-type: none"> Heritage resources will be flagged for avoidance with orange / white diagonal striped flagging. 							
8. Division/Group Communication Summary							
Function	Channel	RX Frequency N/W	RX Tone/NAC	TX Frequency N/W	TX Tone/NAC	Mode	
COMMAND	1	167.1000 N		169.7500 N	146.2	A	
TACTICAL	7	166.5500 N		166.5500 N		A	
AIR TO GROUND CMD	12	168.7375 N		168.7375 N		A	
AIR TO GROUND TAC	13	169.4000 N		169.4000 N		A	
9. Prepared By (Resource Unit Leader)				Approved By (Planning Section Chief)		Date	Time
						09/05/2016	2100

Division/Group Assignment List (ICS 204 WF)

1. Incident Name:				3.			
GAP				Branch: II		Division/Group: T / U	
2. Operational Period: DAY							
Date/Time From: 09/06/2016 0600 TUE		Date/Time To: 09/06/2016 1800 TUE					
4. Operations Personnel							
OPERATIONS CHIEF		DAN GEORGE		BRANCH DIRECTOR		STEVE RAYMER	
DIVISION/GROUP SUPERVISOR		BERNIE SPIELMAN / TERRY LIM (T)		AIR OPERATIONS BRANCH DIRECTOR		DENNIS KUSTER	
5. Resources Assigned this Period							
Strike Team / Task Force / Resource Designator		LWD	Leader	Number Persons	Drop Off PT./Time	Pick Up PT./Time	
ENG3 MNT. VIEW E-356		09/18	SHAD BENNET	3	DP 30/0700	1800/	
ENG3 BEAVER DAM E-276		09/16	CHRIS TETER	4	DP 30/0700	1800/	
ENG3 GPC E-352		09/18	RAY BLACK	4	DP 30/0700	1800/	
ENG3 HOFD E-368		09/19	JEFF PURINTON	4	DP 30/0700	1800/	
ENG3 DEN301 E-357		09/19	JAY MCCANN	4	DP 30/0700	1800/	
ENG6 BRUSH6 E-257		09/12	TOM MILLER	3	DP 30/0700	1800/	
WT2 DOWLING E-96 (24 HR)		09/12	BERNARD DOWLING	1	DP 30/0700	1800/	
WT2 LET-R-BUCK E-26 (24HR)		09/11	CLIFF ROWEN	1	DP 30/0700	1800/	
TFLD O-90		09/08	ROBERT GROSS	1	DP 30/0700	1800/	
FOBS O-274		09/16	DAVID REYNOLDS	1	DP 30/0700	1800/	
FOBS O-276		09/16	BERT KAISER	1	DP 30/0700	1800/	
6. Control Operations/Work Assignments:							
<ul style="list-style-type: none"> • Mop-up to the extent necessary to maintain control lines. 							
7. Special Instructions:							
<ul style="list-style-type: none"> • Heritage resources will be flagged for avoidance with orange / white diagonal striped flagging. • Fish screens may be required at draft sites; report any screening needs to READS. Screens will be made available. 							
8. Division/Group Communication Summary							
Function	Channel	RX Frequency N/W	RX Tone/NAC	TX Frequency N/W	TX Tone/NAC	Mode	
COMMAND	1	167.1000 N		169.7500 N	146.2	A	
TACTICAL	4	168.0500 N		168.0500 N		A	
AIR TO GROUND CMD	12	168.7375 N		168.7375 N		A	
AIR TO GROUND TAC	13	169.4000 N		169.4000 N		A	
9. Prepared By (Resource Unit Leader)				Approved By (Planning Section Chief)		Date	Time
DUANE MILLER				JOHN OWEN		09/05/2016	1625



Division/Group Assignment List (ICS 204 WF)

1. Incident Name:				3.			
GAP				Branch: II		Division/Group: NORTH CONT.	
2. Operational Period: DAY							
Date/Time From: 09/06/2016 0600 TUE		Date/Time To: 09/06/2016 1800 TUE					
4. Operations Personnel							
OPERATIONS CHIEF		DAN GEORGE		BRANCH DIRECTOR		STEVE RAYMER	
DIVISION/GROUP SUPERVISOR		MICHAEL HUNEKE		AIR OPERATIONS BRANCH DIRECTOR		DENNIS KUSTER	
5. Resources Assigned this Period							
Strike Team / Task Force / Resource Designator		LWD	Leader	Number Persons	Drop Off PT./Time	Pick Up PT./Time	
HC2 GRIZZLEY C-50		09/06	FERNANDO HERNANDEZ	20	DP 98/0700	1800/	
HC2 R&R C-51		09/06	TONY DIAZ	20	DP 98/0700	1800/	
SOFR O-327		09/16	JOHN SETTLOCKER	1	DP 98/0700	1800/	
6. Control Operations/Work Assignments:							
<ul style="list-style-type: none"> • Prepare contingency lines north of the Beaver Fire. 							
7. Special Instructions:							
<ul style="list-style-type: none"> • Heritage resources will be flagged for avoidance with orange / white diagonal striped flagging. • Fish screens may be required at draft sites; report any screening needs to READS. Screens will be made available. 							
8. Division/Group Communication Summary							
Function	Channel	RX Frequency N/W	RX Tone/NAC	TX Frequency N/W	TX Tone/NAC	Mode	
COMMAND	1	167.1000 N		169.7500 N	146.2	A	
TACTICAL	3	166.7750 N		166.7750 N		A	
AIR TO GROUND CMD	12	168.7375 N		168.7375 N		A	
AIR TO GROUND TAC	13	169.4000 N		169.4000 N		A	
9. Prepared By (Resource Unit Leader)				Approved By (Planning Section Chief)		Date	Time
M. DUNKEL				J. OWEN		09/05/2016	1625



Division/Group Assignment List (ICS 204 WF)

1. Incident Name:				3.			
GAP				Branch:		Division/Group:	
2. Operational Period: DAY				STAGING			
Date/Time From: 09/06/2016 0600 TUE		Date/Time To: 09/06/2016 1800 TUE					
4. Operations Personnel							
OPERATIONS CHIEF		DAN GEORGE		BRANCH DIRECTOR			
STAGING AREA MANAGER		DAN LUNA		AIR OPERATIONS BRANCH DIRECTOR		DENNIS KUSTER	
5. Resources Assigned this Period							
Strike Team / Task Force / Resource Designator		LWD	Leader	Number Persons	Drop Off PT./Time	Pick Up PT./Time	
HC2 TORRES C-36		09/07	A. TORRES	20	STAGING/0700	1800/	
DO22 PRO DUMP W/LOWB E-82 (24 HR)		09/12	MICHAEL WILLIAMS	2	STAGING/0700	1800/	
DO22 BRITTEN JR W/LOWB E-83 (24 HR)		09/12	CRAIG SENSENEY	2	STAGING/0700	1800/	
DO22 JOHNSON E-299 W/LOWB		09/09	TIM JOHNSON	2	STAGING/0700	1800/	
DZR2 W/LOWBOY KEVS BACKHOE E-52		09/11	KEVIN CARLSON	2	STAGING/0700	1800/	
FALM O-334		09/16	MILLER WOOD	2	STAGING/0700	1800/	
DIVS O-10		09/08	LOY ELAM	1	STAGING/0700	1800/	
6. Control Operations/Work Assignments:							
<ul style="list-style-type: none"> Be prepared to mobilize and remain in communication with Staging Area manager. 							
7. Special Instructions:							
8. Division/Group Communication Summary							
Function	Channel	RX Frequency N/W	RX Tone/NAC	TX Frequency N/W	TX Tone/NAC	Mode	
COMMAND	1	167.1000 N		169.7500 N	146.2	A	
TACTICAL	9	168.2375 N		168.2375 N		A	
AIR TO GROUND CMD	12	168.7375 N		168.7375 N		A	
AIR TO GROUND TAC	13	169.4000 N		169.4000 N		A	
9. Prepared By (Resource Unit Leader)				Approved By (Planning Section Chief)		Date	Time
DUANE MILLER				JOHN OWEN		09/05/2016	1625

Division/Group Assignment List (ICS 204 WF)

1. Incident Name:			3.			
GAP			Branch:		Division/Group: ROAD GROUP	
2. Operational Period: DAY						
Date/Time From: 09/06/2016 0600 TUE		Date/Time To: 09/06/2016 1800 TUE				
4. Operations Personnel						
OPERATIONS CHIEF		DAN GEORGE		BRANCH DIRECTOR		
DIVISION/GROUP SUPERVISOR		JOHN FELL		AIR OPERATIONS BRANCH DIRECTOR		DENNIS KUSTER
5. Resources Assigned this Period						
Strike Team / Task Force / Resource Designator		LWD	Leader	Number Persons	Drop Off PT./Time	Pick Up PT./Time
WT2S DARRAH E-310		09/16	WAYNE VIRAG	1	ICP/0700	/1800
WT2S DARRAH E-309		09/16	MARVIN DARGER	1	ICP/0700	/1800
WT2S DARRAH E-311		09/16	STAN CARGO	1	ICP/0700	/1800
WT2S OILAR E-305		09/16	DANIEL OILAR	1	ICP/0700	/1800
WT2S GRANT HANNA E-302		09/15	ERIC HEAD	1	ICP/0700	/1800
WTS2 ALLIED E-27		09/11	JEFF BLAIR	1	ICP/0700	/1800
WTS2 WILLMORE 22 E-306		09/16	JESSE HOLDEN	1	ICP/0700	/1800
WT2S OUTLANDS 1 E-403 24HR		09/18	ALLEN WILLIAMS	1	ICP/0700	/1800
EQPM		09/16	JEFF TAYLOR	1	ICP/0700	/1800
6. Control Operations/Work Assignments:						
<ul style="list-style-type: none"> Water roads as needed. 						
7. Special Instructions:						
<ul style="list-style-type: none"> Heritage resources will be flagged for avoidance with orange / white diagonal striped flagging. Fish screens may be required at draft sites; report any screening needs to READS. Screens will be made available. 						
8. Division/Group Communication Summary						
Function	Channel	RX Frequency N/W	RX Tone/NAC	TX Frequency N/W	TX Tone/NAC	Mode
COMMAND	1	167.1000 N		169.7500 N	146.2	A
TACTICAL						
AIR TO GROUND CMD	12	168.7375 N		168.7375 N		A
AIR TO GROUND CMD	13	169.4000 N		169.4000 N		A
9. Prepared By (Resource Unit Leader)			Approved By (Planning Section Chief)		Date	Time
DUANE MILLER 			JOHN OWEN 		09/05/2016	1625

Division/Group Assignment List (ICS 204 WF)

1. Incident Name:				3.			
GAP				Branch:		Division/Group: RESOURCE ADVISOR	
2. Operational Period: DAY							
Date/Time From: 09/06/2016 0600 TUE		Date/Time To: 09/06/2016 1800 TUE					
4. Operations Personnel							
OPERATIONS CHIEF		DAN GEORGE		BRANCH DIRECTOR			
DIVISION/GROUP SUPERVISOR		GREG BOUSFIELD ZACH RODRIGUEZ		AIR OPERATIONS BRANCH DIRECTOR		DENNIS KUSTER	
5. Resources Assigned this Period							
Strike Team / Task Force / Resource Designator		LWD	Leader		Number Persons	Drop Off PT./Time	Pick Up PT./Time
REAF O-160		09/13	HARRY MCQUILLEN		1	/0700	1800/
REAF O-214		09/13	MAIJA MENEKS		1	/0700	1800/
REAF O-187		09/12	SAMUEL COMMARTO		1	/0700	1800/
REAF O-159		09/12	JEFFERY ELLISON		1	/0700	1800/
ARCH O-161		09/13	ROB GRATE		1	/0700	1800/
ARCH O-162		09/13	BRET GUISTO		1	/0700	1800/
REAF O-193		09/15	BONNIE ALLISON		1	/0700	1800/
ARCH O-316		09/15	MATT PADILLA		1	/0700	1800/
READ O-296		09/18	SEAN KELLY		1	/0700	1800/
6. Control Operations/Work Assignments:							
7. Special Instructions:							
<ul style="list-style-type: none"> Resource advisors will check in / out with the Division Supervisor when entering and leaving each division. Heritage Resources will be flagged for avoidance with orange/white diagonal striped flagging. Fish screens may be required at draft sites; report any screening needs to READS. Screens will be made available. 							
8. Division/Group Communication Summary							
Function	Channel	RX Frequency N/W	RX Tone/NAC	TX Frequency N/W	TX Tone/NAC	Mode	
COMMAND	1	167.1000 N		169.7500 N	146.2	A	
TACTICAL							
AIR TO GROUND CMD	12	168.7375 N		168.7375 N		A	
AIR TO GROUND TAC	13	169.4000 N		169.4000 N		A	
9. Prepared By (Resource Unit Leader)				Approved By (Planning Section Chief)		Date	Time
DUANE MILLER 				JOHN OWEN 		09/05/2016	1625

AIR OPERATIONS SUMMARY

Prepared By: Dennis Kuster

Prepared Date 9/5/2016

Prepared Time: 21:00

1. INCIDENT NAME: Gap Fire	2. OPS PERIOD DATE: 9/6/2016	START TIME: 0700	END TIME: 2100	SUNRISE: 0645	SUNSET: 1939
3. REMARKS (Safety Notes, Hazards, Air Operations, Special Equipment, etc.): Possible low wires & cables in river canyon. Mobile Retardant Base located in Seiad 41° 50.301 123° 11.610. Elevation 1383' Watch for boat cables across river at DP28 and confluence of Scott and Klamath Rivers			4. READY ALERT AIRCRAFT MEDEVAC-H 502 @ Scott Valley I.A. - H 502 @ Scott Valley H516, 6GH		5. TFR 6/7004 Surface to 10,000 MSL. Polygon

6. PERSONNEL	NAME	PHONE #	7. FREQUENCIES	AM	FM	8. FIXED-WING- Type/ Make-Model/ N#/ Base
AOBD	Dennis Kuster	209-352-0885	AIR/ AIR FW	127.0250	169.6750	AIRTANKERS - Ordered by ATGS
ASGS	Staci Dickson	530-277-5153	AIR/ AIR RW	128.525		LEAD PLANES- Ordered by ATGS
ASGS (T)	Joel Torres	530-340-1533				AA-05 Jeff Keiser AA-249CP Chris Havener AA-509 Shawn Walters
ASGS	Carolyn Blatz	408-510-8412	AIR/ AIR RW- FF			
HLCO	Bill Lampert	530-468-1294				
ATGS	Jeff Keiser	530-598-1590	A/G Command		168.7375	
ATGS (T)	Chris Havener	307-690-2710	A/G Tactical		169.4000	
ATGS	Shawn Walters	503-339-0016				
HEB1(T) SV	Ray Wilson	707-472-8088	COMMAND Rx			KNF ECC Aircraft Dispatcher 530-841-4600
HEB1 SV	Adam Kahler	541-419-5369				Siskiyou Tanker Base 530-459-5116
HEB2 HC	Jim Gould	530-598-4132				Medford Tanker Base 541-459-0397
Helibase	Scott Valley	530-468-1294	DECK		163.100	WT E-304, E-308
Helibase	Happy Camp	530-493-1779	TOLC			E-cam Pump S-122
Air Ops Desk	Gap ICP	530-496-1503	Tower Freq. SV	126.025		Mobile Ret. Plant A-61

9. HELICOPTERS (Use Additional Sheets as Necessary)										
FAA N#	TY	MAKE/ MODEL	BASE	AVAIL	START	REMARKS	FAA N#	TY	MAKE/ MODEL	BASE
905CH	1	S61	Scott Valley	0800					Forks	
137BH	1	S70	Scott Valley	0800			516	2	Bell 212HP	SV
1048Y	1	S61	Scott Valley	0800			669KB	2	Bell204	SV
471CH	1	CH47	Scott Valley	0800			502	2	Bell 205A1++	SV
C-FXEC	1	S61	Scott Valley	0800			399EH	2	Bell 212	SV
HT780	1	CH54	Happy Camp	0800			503	3	Bell 407	HC
A404AJ	1	CH47	Scott Valley	0800			90301	3	Bell 206	SV

10. TASK/ MISSION/ ASSIGNMENT (Type/ function includes: Air Tactical, Retardant, Recon, Personnel Transport, Bucket Operations, SAR, etc.					
TYPE/FUNCTION	NAME OF PERSONNEL OR CARGO (if applicable)	or instructions for tactical aircraft	MISSION START	FLY FROM	FLY TO
Water Dropping			As Needed		
Recon			As Needed		

INCIDENT RISK ANALYSIS (ICS 215A)

GAP INCIDENT

DAY SHIFT

DIV	HAZARDOUS ACTIONS / CONDITIONS	MITIGATIONS / WARNINGS / REMEDIES
ALL	DANGER TREES	<ul style="list-style-type: none"> Follow "Hazard Tree Safety" guidelines, IRPG pages 22. Post lookouts, or use a spotter in mop-up areas with personnel. Don't park vehicles or take breaks in high concentrations of hazard trees. Establish trigger points for disengagement during high wind events".
ALL	TRAFFIC & DRIVING	<ul style="list-style-type: none"> Practice "Defensive Driving" techniques. Use spotters when backing. Always use headlights. Use warning lights when working on roads or traveling in smoke.. Many roads are narrow and mid slope, use caution.
ALL	DRY FUEL CONDITIONS	<ul style="list-style-type: none"> Establish and maintain LCES Anticipate intense burning and rapid rates of spread Watch for spot fires Allow for adequate time to escape routes and safety zones
DIVS H, M, Y,Z R.S.G	SPOT FIRES	<ul style="list-style-type: none"> Size up prior to engagement. Watch for multiple spots. Ensure LCES is in place. Maintain Situational Awareness at all times.
DIVS H, River Struct. Group	STRUCTURE PROTECTION	<ul style="list-style-type: none"> Ensure LCES is in place Review Structure Protection; IRPG pages 12-16 Do not commit to stay on a structure unless the area around the structure represents an adequate safety zone Set trigger points to disengage and allow adequate time to relocate to primary and secondary safety zones Look for propane tanks and other hazardous materials
DIV H,Y,Z M	FIRING OPERATIONS	<ul style="list-style-type: none"> Maintain situational awareness. Watch for open areas and sign of improvements or irrigation systems. Be aware of evidence that cultivation has occurred in the area. If you stumble upon an area with probable cultivation be extremely cautious, exit on the same route you arrived and notify supervisor immediately.
ALL	STEEP TERRAIN & ROLLING DEBRIS	<ul style="list-style-type: none"> Maintain 8'-10' spacing when working & walking. Don't work above any personnel. Evaluate necessity to send personnel in areas with limited access.
ALL	ENVIRONMENTAL HAZARDS	<ul style="list-style-type: none"> Keep alert for wildlife, rattlesnakes, insects, and plants. Watch footing and hand placement around rocks. Personal hygiene is #1 when it comes to Poison Oak Prevention.
ALL	AIR OPERATIONS	<ul style="list-style-type: none"> Follow " Aviation Watch-Out Situations" on page 44, IRPG. Don't plan on air resources for medical transport or resupply. Refer to page 57, IRPG for directing bucket drops. Ensure positive communication with all air resources.
ALL	FATIGUE	<ul style="list-style-type: none"> Be alert for signs of fatigue and take breaks as necessary. Maintain 2:1 work/rest ratio. Monitor incoming resources for level of fatigue.
ALL	HEAT RELATED ILLNESS (HRI) & DEHYDRATION	<ul style="list-style-type: none"> Drink 2 to 1 water to sports drinks. Take frequent breaks, minimum of 10 minutes every hour. Recognize symptoms of HEAT RELATED ILLNESS which include; Lack of energy, Headaches, dizziness, lack of rest, no hunger, poor eating habits, hot skin, and lack of sweating
DIV H,M,Z S.C.	HEAVY EQUIPMENT OPERATIONS	<ul style="list-style-type: none"> Ensure communications are established with operators. Use hand signals if other communications are unavailable. Maintain a 50'-100' exclusion area around equipment. Use a spotter when backing.
ALL	MOP UP	<ul style="list-style-type: none"> Use all required PPE, including eye protection. Be alert for stump holes and root cavities. Minimize exposure to smoke, and rotate personnel into clean air when practical. Evaluate unburned islands/Increase situational awareness

INCIDENT NAME GAP ICS 215a	DATE PREPARED: <p style="text-align: center;">September,05, 2016</p> <p style="text-align: center;"><i>Steven Davis</i></p> TIME PREPARED: 1700 HOURS	OPERATIONAL PERIOD Day Shift 09/06/2016 0600-1800 Prepared by: T. OConnell, Steve Davis Frank Pingiczer
---	--	--

Lookouts
Communications
Escape Routes
Safety Zones

Gap Incident

Operation Period: 09/06/2016 Day Shift

SAFETY MESSAGE

HAZARD TREE SAFETY GUIDELINES

- Minimize exposure; determine if benefit is worth the risk.
- Use extra caution when down hill of hazard trees.
- Post lookouts in areas of known or potential snag hazards.
- When escaping the path of a falling tree, do not turn your back- Watch the tree as you move out of its way to ensure you can see any change in its fall or roll caused by contact, breakage, etc.

MAJOR HAZARDS AND RISKS

STEEP TERRAIN FATIGUE SPOT FIRES	ROLLING MATERIAL DEHYDRATION BUCKET DROPS	HEAVY EQUIPMENT HAZARD TREES COMPLACENCY
--	---	--

Be sure all elements of your safety plan are in place prior to engagement

Look Up, Look Down, Look Around During Mop Up

***Look Up:** Check the sky for any weather changes such as building or approaching thunderstorms, wind shifts or increasing in speed. Watch for air operations and water drops. Look for snags and the potential for rolling material.

***Look Down:** Watch your footing. Keep an eye out for snakes, bee's nests, Stump holes, and ash pits.

*** Look Around** Check for flagging identifying hazards in the area, and general terrain features. Keep an eye on fellow firefighters for signs of heat stress and fatigue.

Roadside Operations

- Use warning lights when necessary.
- Anytime traffic flow is affected by the incident, contact the jurisdictional law enforcement agency for assistance.
- Conduct all operations as far from traffic lanes as possible to provide for crew and public safety.
- Park units on the same side of the roadway when ever possible to avoid traffic congestion.
- Personnel do not exit the fire apparatus until instructed to do so by the module leader.
- Exit the fire apparatus away from the roadway or where hazard exposure is minimized.
- Post a lookout to watch for and control oncoming traffic.

MEDICAL PLAN	1. INCIDENT NAME Gap	2. DATE PREPARED 09/05/2016	3. TIME PREPARED 2000	4. OPERATIONAL PERIOD 09/06/2016 0600-1800				
5. INCIDENT MEDICAL AID STATIONS								
MEDICAL AID STATIONS		LOCATION			PARAMEDICS			
Medical Unit		ICP			YES	NO		
Mountain Medics		Rock Quarry			XX			
FEMP Sherfey and FEMT Daniels		Division A/C			XX			
FEMP Schwartz and FEMT Black		Division H			XX			
FEMP Sandler and FEMP Sanford		Division M			XX			
FEMP Glankler and LePerra		River Structure Group			XX			
FEMP Rondero and FEMT Detoy		Division Z			XX			
FEMP Nelson and FEMT Braziel		Division Y			XX			
FEMP Berkery and FEMP Schlice		South Contingency Group			XX			
REM Team 1		Division A/C				XX		
REM Team 3		Division Y				XX		
6. TRANSPORTATION								
A. AIR RESOURCES								
NAME		LOCATION		PHONE	PARAMEDICS			
Mercy Flights Air Ambulance		Medford, Oregon		911	YES	NO		
CHP 14 Hoist Capable		Redding, Ca		911	XX			
REACH / PHI		Redding, Ca		911	XX			
B. INCIDENT AMBULANCES								
NAME		LOCATION			PARAMEDICS			
Mountain Medics Ambulance Medic 3		DP 30			YES	NO		
Shasta Ambulance Medic 79		DP 98			XX			
Mountain Medics Ambulance Medic 2		ICP			XX			
Happy Camp Vol. Ambulance		Happy Camp, Ca.			Variable			
Mt. Shasta Ambulance		Yreka, Ca.			XX			
7. HOSPITALS								
NAME	ADDRESS	TRAVEL TIME		PHONE	HELIPAD		BURN CENTER	
		AIR	GRND		YES	NO	YES	NO
Fairchild Medical Center	4444 Bruce St. Yreka, Ca. N. 41 43.13 x W 122 38.69	10 Min	45 Min	530-841-4121	XX			XX
Ashland Community Hospital	280 Maple St Ashland Or.		1 hr 15 min	541-201-4000		XX		XX
Providence Medical Center	1111 Crater Lake Ave. Medford, Or N 42 20.22 x W 122 51.44	15 Min	1.5 Hours	541-732-5000	XX			XX
Rogue Valley Medical Center Level 2 Trauma	2825 Barnett Rd. Medford, Or N 42 19.08 x W 122 49.91	15 Min	1.5 Hours	541-608-4900	XX			XX
U.C. Davis Medical Center Level 1 Trauma	2015 Stockton Ave Sacramento, Ca. N 38 33.32 x W 121 27.42	1 Hour	5 Hours	916-734-2011	XX		XX	
8. MEDICAL EMERGENCY PROCEDURES								
IN-CAMP CARE				LINE EMERGENCIES				
<ul style="list-style-type: none"> Minor Injuries or illnesses <ul style="list-style-type: none"> Seek Aid directly at Medical Unit, report all injuries or illnesses to supervisor Unit Open 0600 hrs to 2200 hrs Moderate to Severe Injuries or Illnesses <ul style="list-style-type: none"> Contact Communications directly Med Unit staffed after hours for Emergencies 				<ul style="list-style-type: none"> <u>Start of shift:</u> notify your Div Sup of EMT's/Paramedic's and Medical gear carried by crew Crew Supervisor contacts Division with Nature of Emergency. Division Supervisor contact's Communications and declare a medical emergency on command Closest DIVS or designee responds to incident <ul style="list-style-type: none"> Closest SOFR/EMT's respond to assist w/care Use attached Injury or Incident Comm. Protocol If ambulance (ground or air) delayed designate rendezvous site and move towards it Secure scene for investigation—keep a log 				
9. PREPARED BY (MEDICAL UNIT LEADER) ICS 206 8-78 Patrick Young MEDL				10. REVIEWED BY (SAFETY OFFICER) Steve Davis SOF-2				

INCIDENT RADIO COMMUNICATIONS PLAN (ICS 205)

1. Incident Name:	2. Date/Time Prepared:	3. Operational Period:	DAY
GAP	Date: 09/05/2016 Time: 1625	Date/Time From: 09/06/2016 0600	TUE
		Date/Time To: 09/06/2016 1800	TUE

4. Basic Radio Channel Use:

Zone Group	Ch #	Function	Channel Name/Trunked Radio System Talkgroup	Assignment	RX Freq	RX Tone/NAC	TX Freq	TX Tone/NAC	Mode (A,D, or M)	Remarks
	1	COMMAND	NIFC C5	ALL DIV	167.1000 N		169.7500 N	146.2	A	ZONE 5 Lake Mt Link to C12
	2	COMMAND	NIFC C12	ALL DIVS	173.0375 N		167.3250 N	146.2	A	ZONE 5 Dry lake Mt Link to C5
	3	TACTICAL	NIFC T6	N / S CONT	166.7750 N		166.7750 N		A	
	4	TACTICAL	NIFC T1	DIV T / U	168.0500 N		168.0500 N		A	
	5	TACTICAL	NIFC T2	I/A	168.2000 N		168.2000 N		A	
	6	TACTICAL	NIFC T3	DIV H	168.6000 N		168.6000 N		A	
	7	TACTICAL	R5 T4	DIV M	166.5500 N		166.5500 N		A	
	8	TACTICAL	R5 T5	DIV Z	167.1125 N		167.1125 N		A	
	9	TACTICAL	R5 T6	DIV A / C / STAGING	168.2375 N		168.2375 N		A	Staging to monitor CMD
	10	TACTICAL	NIFC T5	DIV Y	166.7250 N		166.7250 N		A	
	11	TACTICAL	NIFC T7	RIVER STRUCTURE	168.2500 N		168.2500 N		A	
	12	AIR TO GROUND	AG CMD	ALL DIVS	168.7375 N		168.7375 N		A	
	13	AIR TO GROUND	AG TAC	ALL DIVS	169.4000 N		169.4000 N		A	
	14	COMMAND	ORANGE RPT	ALT CMD	172.2750 N		164.7000 N	123.0	A	ZONE 2 LAKE MT
	15	TACTICAL	CALCORD	MEDICAL	156.0750 N	156.7	156.0750 N	156.7	A	MEDICAL EVAC TONE 6
	16	TACTICAL	GUARD	EMERGENCY	168.6250 N		168.6250 N	110.9	A	AIR GUARD EMERG USE ONLY TONE 1

5. Special Instructions:

Com unit phone # 925-393-3365

6. Prepared By (Communications Unit Leader)	Name: DON STONER
ICS 205	IAP Page
Signature: <i>Don Stoner</i>	
Date/Time: 09/05/2016 1625	

TRAINING MESSAGE

TOPIC: WRITING EFFECTIVE PERFORMANCE EVALUATIONS

- ✓ Provide **CONSTRUCTIVE FEEDBACK** for trainee and make your words valuable for the person or people responsible for reviewing the evaluation.
- ✓ Describe what the trainee did on the assignment to justify their rating. **PAINT THE PICTURE** to the reviewing officials on the complexity of the assignment!
- ✓ Be **HONEST** enough to let the trainee know what their strengths and weaknesses are, how they performed and if they met, did not meet, or exceeded your expectations.
- ✓ **DOCUMENT** what skills or tasks the trainee should work on next if recommending continuing assignments.
- ✓ If recommending certification, **BE SPECIFIC** in the performance evaluation that you are recommending them for certification.

Brad Smith and Heather Grove

INCIDENT TRAINING SPECIALISTS

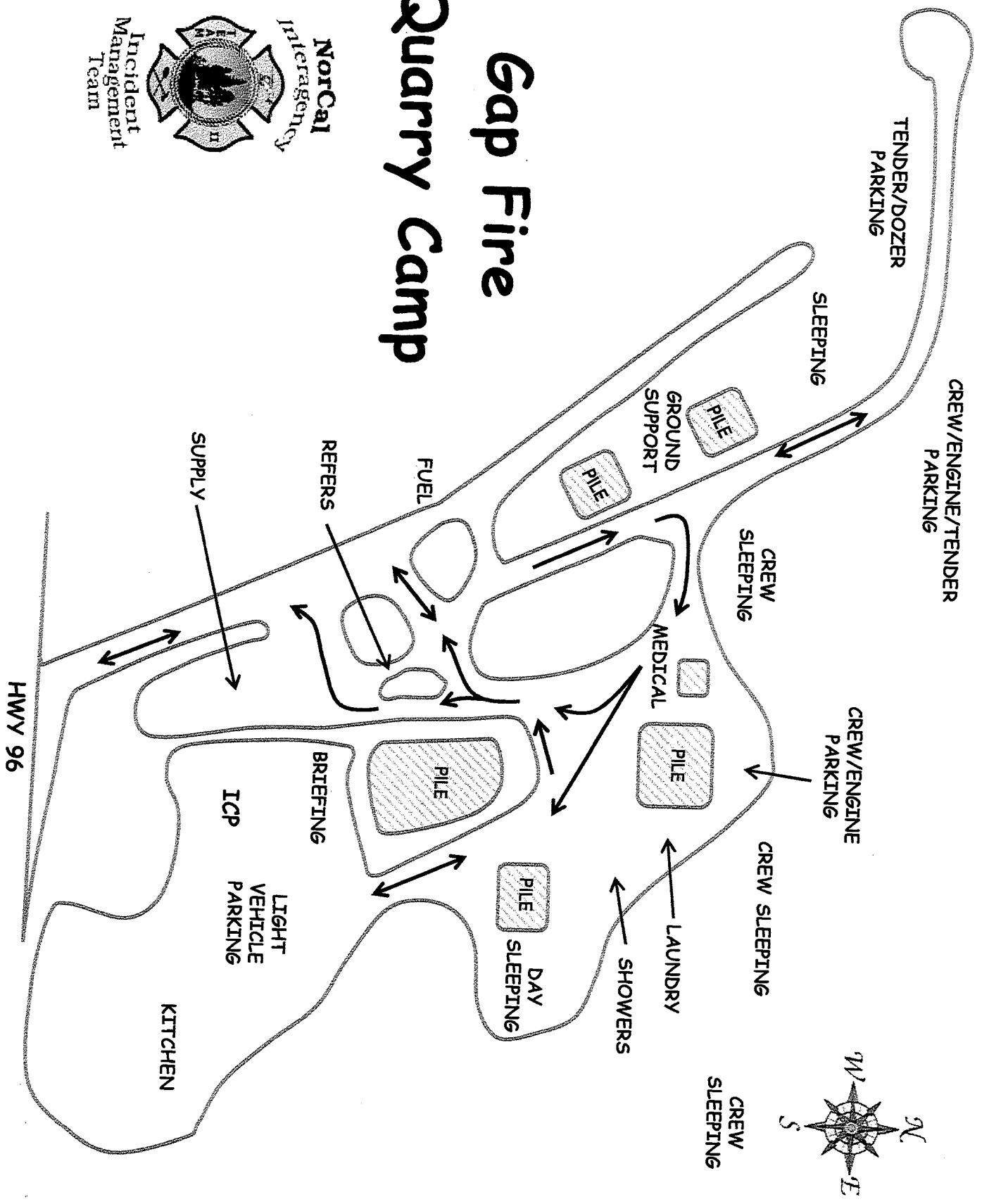
09/06/2016

TENTATIVE RELEASE

GAP US-CA-KNF-007501

CREWS		
C-3	0600	(HC1) CREW - T1 - ELK MT IHC
C-55	0630	(HC2) CREW - T2 - 13102 - JC OROZCO
C-52	0800	(HCS1) CREW S/T - T1 - 9227 G
C-59	0800	(HC2) CREW - T2 - 13106 - TOM FERY
C-10	1400	(HC1) CREW - T1 - FEATHER RIVER IHC
EQUIPMENT		
E-50	0600	(DOZ2) DOZER-T2 - BERRYHILL
E-81	0600	(DOZ2) DOZER-T2 - PRO DUMP
E-243	0630	(DOZ2) DOZER-T2 - KEN'S WT
E-264	0630	(ES3) ENGINE S/T - T3 - 4660C
E-93	0630	(ES3) ENGINE S/T - T3 - 4103C
E-15	0700	(ES3) ENGINE S/T - T3 - 9141C
E-94	0700	(ES3) ENGINE S/T - T3 - 4134C
E-18	0800	(ENG3) ENGINE - T3 - 1130
E-20	0800	(ENG3) ENGINE - T3 - 71
E-79	0830	(DOZ2) DOZER - T2 - CATTANEO, ANGELO
E-80	0830	(DOZ2) DOZER- T2 - CATTANEO, ANGELO
E-19	0900	(ENG3) ENGINE - T3 -357
E-110	0900	(WTT1) WATER TENDER - TACTICAL - T1 -
E-315	0900	(DOZ2) DOZER - T2 - MOBLEY
E-1	0930	(DOZ2) DOZER - T2 - 3183
E-286	0930	(DOZ2) DOZER - T2 - 2140
E-284	1000	(DOZ2) DOZER - T2 - 2240
OVERHEAD		
O-33	0600	(DIVS) HARDEE, SHANE DAVID
O-8	0800	(DIVS) PRETE, KENNY
O-239	1400	(SOFR) FOCO JR, DONALD HOWARD
O-69	1400	(BCMG) MCCARTHY, JOHN EDWARD
O-92	1400	(TFLD) WAGNER, BENJAMIN D
O-121	1530	(SOF2) MARCOE, THAD

Gap Fire Quarry Camp



INCIDENT LINE SUPPLY ORDER FORM (OSC/Division Supervisors Only)

Date & Time Order Was Placed	Order Reference # (DIV+##)	Mode of Delivery (Ground/Heio/Pick Up @)	Location fin-Delivery (Division/LZ/DP/Lat Long)
DATE:		GROUND SUPPORT:	
		HELICOPTER:	
TIME:		TO BE PICKED BY @	

DATE NEEDED:	TIME NEEDED
--------------	-------------

Team Ordering/ Timeline Process:
 0600 - Morning Briefing, start of crew. time
 1200 - DIVS to have next day's resource order ready for OPS
 1600 - Last call to change spike camp resource (food, fuel, etc.)

- All crew level orders will be placed through DIVS,
- DIVS will place all orders through Communications Unit
- All orders will be tracked using the process found on the front of form

Accountable Property #'s

#	Quantity	ITEM	Shipped	Pending	#	Quantity	ITEM	Shipped	Pending
1		Breakfast - Meals			28.		Slingable Blivet - Drinking		
2		Lunch-Meals			29.		Folding Tank 1000/1500 gals		
3		Dinner-Meals			30.		Pumpkin 1500/3000/6000 gals		
4		Bath-n- Bag or Towelletes			31.		Mark III Pump Kit		
5		MRE's(# of Cases) 12/cs			32.		Lightweight Pump Kit		
6		Cubies of Water - ea.			33.		Hose - 1 1/2"		
7		Bottled Water-Case			34.		Hose - 1" ft		
8		Gatorade - Case			35.		Hose - 3/4" ft		
9		Batteries - AA/box 24 ea.			36.		Reducer - 1 1/2" x 1"		
10		Batteries - AAA/C/D ea.			37.		Reducer - 1" x 3/4"		
11		Fuel - Unleaded - Gallons			38.		Gated "Y" - 1 1/2" ea.		
12		Fuel - Diesel - Gallons			39.		Gated "Y" - 1"ea.		
13		Fuel - Drip Torch (60/40 mix) gals.			40.		Gated "Y" - 3/4"		
14		BarOil-QT's/Gallons			41.		Shut off valve 3/4"ea.		
15		2 cycle oil - (1 per gallon)			42.		Iu-LineTee 1 1/2" x 1" ea.		
16		Sleeping Bags - 25 degree			43.		Nozzle - 1 1/2" ea.		
17		Sleeping Bags - 40 degree			44.		Nozzle - 1" ea.		
18		Plastic-roll/sq. ft.			45.		Nozzle 3/4"		
19		Parachute Cord - roll/ft			46.		First Aid Kit - 20 man ea.		
20		Shovels - ea.			47.		Chainsaw Kit - ea.		
21		Pulaski - ea.			48.		DIV Pump Kit (next page) ea.		
22		Combi - ea.			49.		DIV Hose lay Kit (next page) ea.		
23		McLeod - ea.			50.		Line Spike Hygiene Kit (next page) ea		
24		Fussee - case			MISC items needed:				
25.		Drip Torch - Full/Empty							
26.		Backpack Pump-Full/Empty -							
27.		Slingable Blivet - Suppression							

GPS Datum: NAD83

GPS Format Example: 109° 24.555'

SAWINFO**Crew Name:**

Make:	Stihl	Husqvana:	Other
Model:			
Bar Length:	20"	22"	24" 28" 30" 32" 36"
For Sprocket(*) & Chain Orders, Fill Out Below			
# of Drivers			
Pitch(*)	1/4"	3/8"	.325" .404" 3/4"
Guage	.043	.050	.058 .063
Tooth Layout	Full	Semi-Skip	Full Skip
Tooth Cut	Chisel	Micro-Chisel	Semi-Chisel Chamfer-Chisel
#SprocketTeeth(*)			
Misc. Saw Equipment			

Division Pump Kit			Division Hose Lay Kit		
Item	NFES#	Quantity	Item	NFES#	Quantity
Hose 1 1/2"	1239	1000'	Hose 1 1/2"	1239	3500'
Hose 1"	1238	1000'	Hose 1"	1238	2000'
Hose, 3/4"	1016	500'	Hose, 3/4"	1016	3000'
Tee, 1 1/2" - 1"	0731	4	Tee, 1 1/2" - 1"	0731	10
Nozzle, 1"	0138	4	Nozzle, 1"	0138	15
Nozzle, 3/4"	0136	4	Nozzel, 3/4"	0136	30
1 1/2" Gated "Y"	0231	4	Valve, 1 1/2" Gated "Y"	0231	10
1" Gated "Y"	0259	4	Valve, 1" Gated "Y"	0259	10
3/4" Gated "Y"	0272	4	Valve 3/4" Gated "Y"	0272	30
Reducers, 1 1/2"-1"	0010	4	Shut off valve, 3/4"	- 0738	20
Reducers, 1" - 3/4"	0733	4	Reducers, 1 1/2" - 1"	0010	10
Double Female 1"	0710	1	Reducers, 1" - 3/4"	0733	10
Double Female 1 1/2"	0857	1	Double Female 1"	0710	1
Fuel 5 Gal. To Match Pump	0606	2	Double Female 1 1/2"	0857	1
2 Cycle Oil	0341	2	Hose Clamp	0046	1
Pick One of the Pumps Below					
Pump, Lightweight	0670	1			
Pump Mark m	0870	1			

Line Spike Hygiene Kit		Line Spike Hygiene Kit (continued)	
Trauma shears	1 ea	Latex or Nitrite gloves	1 box
Moleskin	3ft	Benadryl	lbox
Gold Bond Blue Powder	5ea	Spenco 2 nd skin	3 boxes
Gold Bond Green Powder	2ea	Ibuprofen (Advil)	25 ea
Gold Bond Yellow Powder	5ea	Aminofen (Tylenol)	25 ea
Tolfanate Foot Powder	3ea	Antiseptic Wipes	20 ea
Vet Wrap (Koflex)	6ea	Sting Relief	20 ea
Throat Lozenges	40 ea	Baby Wipes	1 box
Hand Sanitizer	20 ea	Bactracin	10 ea
Bug Repellent	3ea	Chap Stick	10 ea
Sun Screen	5 ea	Ziplock Bags	10 ea
Eye Wash	5 ea		

GAP FIRE PHONE LIST

As of 09/04/2016

Incident Commander & Staff			
	PHONE #	PHONE #	FAX
Incident Commander	530-496-1537		
Deputy Incident Commander			
Safety/Comp			
Information	530-496-1517	530-496-1521	
Liaison Officer	530-496-1538		
Operations			
Ops			
Air Ops.	530-496-1503		
Helibase			
Planning			
Plans	530-496-1516		
Resource / Situation Unit	530-496-1506		
Documentation Unit	530-496-1529		
Check-In / Demob	530-496-1511		
IMET	530-496-1529		
Fire Behavior Analyst	530-496-1529		
Computer Techs			
F/Ban			
Training Specialist	530-496-1528		
Logistics			
Logistics	530-496-1531		
Supply / R & D	530-496-1501		
Ordering	530-496-1532		530-496-1530
Facilities			
Ground Support / Repair	530-496-1520		530-496-1519
Communications	530-496-1513		
Medical Unit	530-496-1540		
Security		530-262-2995 CELL	
Food Unit			
Finance			
Finance	530-496-1507		530-496-1508
Personnel Time			
Equipment Time/Cost			
Comp & Claims	530-496-1515		
GIS	530-496-1512		
Other Important Numbers			
Forest Dispatch	530-842-3380		
Expanded			
Cal Fire Dispatch			
Co. Sheriff 24 hrs			
Co Roads			
PGE			
CHP 24 hrs			
Copy Trailer			

FOR ALL MEDICAL EMERGENCIES: IDENTIFY ON SCENE INCIDENT COMMANDER BY NAME AND POSITION AND ANNOUNCE "MEDICAL EMERGENCY" TO INITIATE RESPONSE FROM IMT COMMUNICATIONS/DISPATCH.

Use items one through nine to communicate situation to communications/dispatch.

1. CONTACT COMMUNICATIONS/DISPATCH

Ex: "Communications, Div. Alpha. Stand-by for Priority Medical Incident Report." (If life threatening request designated frequency be cleared for emergency traffic.)

2. INCIDENT STATUS: *Provide incident summary and command structure.*

Nature of Injury/Illness		<i>Describe the injury (Ex: Broken leg with bleeding)</i>
Incident Name		<i>Geographic Name + "Medical" (Ex: Trout Meadow Medical)</i>
Incident Commander		<i>Name of IC</i>
Patient Care		<i>Name of Care Provider (Ex: EMT Smith)</i>

3. INITIAL PATIENT ASSESSMENT: *Complete this section for each patient. This is only a brief, initial assessment. Provide additional patient info after completing this 9 Line Report.*

Number of Patients:	Male / Female	Age:	Weight:
Conscious? <input type="checkbox"/> YES <input type="checkbox"/> NO = MEDEVAC!			
Breathing? <input type="checkbox"/> YES <input type="checkbox"/> NO = MEDEVAC!			
Mechanism of Injury: <i>What caused the injury?</i>			
Lat/Long (Datum WGS84) <i>Ex: N 40° 42.45' x W 123° 03.24'</i>			

4. SEVERITY OF EMERGENCY, TRANSPORT PRIORITY

SEVERITY	TRANSPORT PRIORITY
<input type="checkbox"/> URGENT-RED Life threatening injury or illness. <i>Ex: Unconscious, difficulty breathing, bleeding severely, 2° – 3° burns more than 4 palm sizes, heat stroke, disoriented.</i>	Ambulance or MEDEVAC helicopter. Evacuation need is IMMEDIATE.
<input type="checkbox"/> PRIORITY-YELLOW Serious Injury or illness. <i>Ex: Significant trauma, not able to walk, 2° – 3° burns not more than 1-2 palm sizes.</i>	Ambulance or consider air transport if at remote location. Evacuation may be DELAYED.
<input type="checkbox"/> ROUTINE-GREEN Not a life threatening injury or illness. <i>Ex: Sprains, strains, minor heat-related illness.</i>	Non-Emergency. Evacuation considered Routine of Convenience.

5. TRANSPORT PLAN:

Air Transport: (Agency Aircraft Preferred)

<input type="checkbox"/> Helispot	<input type="checkbox"/> Short-haul/Hoist	<input type="checkbox"/> Life Flight	<input type="checkbox"/> Other
-----------------------------------	---	--------------------------------------	--------------------------------

Ground Transport:

<input type="checkbox"/> Self-Extract	<input type="checkbox"/> Carry-Out	<input type="checkbox"/> Ambulance	<input type="checkbox"/> Other
---------------------------------------	------------------------------------	------------------------------------	--------------------------------

6. ADDITIONAL RESOURCE/EQUIPMENT NEEDS:

<input type="checkbox"/> Paramedic/EMT(s)	<input type="checkbox"/> Crew(s)	<input type="checkbox"/> SKED/Backboard/C-Collar
<input type="checkbox"/> Burn Sheet(s)	<input type="checkbox"/> Oxygen	<input type="checkbox"/> Trauma Bag
<input type="checkbox"/> Medication(s)	<input type="checkbox"/> IV/Fluid(s)	<input type="checkbox"/> Cardiac Monitor/AED
<input type="checkbox"/> Other (i.e. splints, rope rescue, wheeled litter)		

8. EVACUATION LOCATION:

Lat/Long (Datum WGS84) <i>EX: N 40 42.45' x W 123 03.24'</i>	
Patient's ETA to Evacuation Location:	
Helispot/Extraction Size and Hazards:	

9. CONTINGENCY: