

Trailhead Fire INCIDENT



CA-NEU 015200

INCIDENT ACTION PLAN



06/30/2016 - 0700hrs to 06/30/2016 - 1800hrs

INCIDENT OBJECTIVES (ICS 202)

1. Incident Name: TRAILHEAD	2. Operational Period	Date From: 6/30/2016 2 Time From: 700	Date To: 06/30/2016 Time To: 1800
3. Management Objective:			
*Protect life property and vital facilities around the affected area by working with local and Federal agencies			
*Establish traffic control plans to ensure timely and coordinated evacuations of personnel in the affected areas			
*Keep stakeholders, public and media informed of response activities with regular media releases			
*Establish logistical support for emergency responders over the duration of the incident			
*Use appropriate suppression tactics with consideration to firefighter safety			
*Establish contact with all cooperating agencies via team Liaison and maintain contact over the duration of the incident			
 Control Objectives			
Keep the fire:			
* North of Wentworth Spring			
* South of Foresthill Rd.			
* East of Bottlehill			
* West of Volcanoeville.			
 4. Operational Period Command Emphasis:			
Safe and aggressive strategies and tactics need to be employed. It is imperative that all personnel assigned to the incident fight fire with safety in mind. Utilize and WUI and MIST tactics when and where appropriate.			
 General Situational Awareness:			
High temps are expected again this operational period. Please review the weather and fire behavior forecasts for the incident.			
5. Site Safety Plan Required? Yes ___ No X			
Approved Site Safety Plan(s) Located at: N/A			
6. Incident Action Plan			
X ICS 203	ICS 207	Other	
X ICS 204	ICS 208		
X ICS 205	X Map		
X ICS 205A	X Weather Forecast		
X ICS 206			
7. Prepared By: Shawn Watkins	Position/Title: PSC	Signature: 	
8. Approved by Incident Commander Rick Young/Scott Lind	Signature: 		
ICS 202	IAP Page _____		

ORGANIZATION ASSIGNMENT LIST (ICS 203)

1. Incident Name: TRAILHEAD		2. Operational Period: Date From: 6/30/2016 Date To: 6/30/2016	
		Time From: 7:00 Time To: 1800	
3. Incident Commander(s) and Command Staff:		7. Operation Section:	
IC/UC's	Rick Young/Scott Lindgren/Daren Dalrymple	Chief	Eric Petterson
Deputy	Joe Molhoek	Deputy	
Safety Officer	Steve Davis	Night Ops	Dustan Mueller
Public Info Officer	Adrienne Freeman	Planning Ops	Dan George / Jason Withrow
Liaison Officer	Tim Fike	Branch I	El Dorado Director: Steve Raymer
		Division/Group	P
		Division/Group	T
4. Agency/Organization Representatives:		Division/Group	X
Agency/Organization	Name	Division/Group	Z
PG&E	Pamela Perdue	Division/Group	Contingency
Foresthill PUD	Ron Mills (530) 367-2511	Branch II	Placer Director: Matt Wallen
CDCR	Lt Mike Hill (209) 639-8629	Division/Group	A
PCSO	Kevin Borden	Division/Group	E
CHP	Steven Pellegrino	Division/Group	N
Placer OES	Sierra Hancock	Division/Group	
		Division/Group	
		Branch	Director:
		Division/Group	
5. Planning Section:		Division/Group	
Chief	Jeff Buscher / John Owen (t)	Division/Group	
Deputy	Patrick Farrell	Division/Group	
Resource Unit	Duane Miller / Roberta Lim	Division/Group	
Situation Unit	Matt Brown / Keith Flood	Branch II	Director:
Fire Behavior	Ken Larson / Teresa Riesenhuber (t)	Division/Group	
CTSP	Shane Neal	Division/Group	
GISS	M. Kerr / M. Grupe / S. Walterschied (t)	Division/Group	
		Division/Group	
		Division/Group	
6. Logistics Section:		Branch	Director:
Chief	Jack Costello	Division/Group	
Deputy	Aaron Lowe	Division/Group	
Support Branch		Division/Group	
Director		Division/Group	
Supply Unit		Division/Group	
Facilities Unit	Ric Crowther / Robin Davis (t)	Air Operations Branch	Director: Dennis Kuster
Ground Support Unit		Air Support Group	Staci Dickson
Service Branch		8. Finance/Administration Section:	
Director		Chief	Beth Lopez
Communications Unit	Don Stoner	Personnel Time	Penny Portlock
Medical Unit	Patrick Young	Equipment Time	Juanita Cortez
Food Unit		Cost Unit	Sam Rappahahn
		Comp/Claim	Tina Kennedy
Prepared By: Name:	Roberta Lim	Position/Title:	RESL
		Signature:	<i>Roberta Lim</i>
ICS 203	IAP Page _____	Date/Time:	2016-06-30

FIRE BEHAVIOR FORECAST

FORECAST NUMBER: 1	TYPE OF FIRE: Wildland Fire
FIRE NAME: Trailhead Fire	OPERATIONAL PERIOD: June 30, 2016 Day Shift 0700 – 1800
DATE ISSUED: June 29, 2016	TIME ISSUED: 2330
UNIT: Georgetown R.D. (ENF) & NEU	SIGNED: <i>1st Teresa Riesenthaler</i> , FBAN-t

INPUTS

WEATHER SUMMARY: ***See attached Spot Weather Forecast***
Discussion: Mostly Sunny. Temperatures remain hot this week with typical wind patterns and a very slow increase in humidity.
Temp: 98° **RH:** 13-18% **Winds (eye level):** SW 3-5 mph gusts 8 mph **10 hr fuels:** 3% **1000 hr fuels:** 10%
Live Fuel Moisture: 100% in lower elevations and 127% in higher elevations (above 3,500 ft)

FIRE BEHAVIOR

GENERAL

Fire continues to move deeper into Otter Creek and the Middle Fork American River, flanking, rolling out and making runs to the ridge tops.

ENF Actual 6/29 ERC 72 BI 57 **ENF Predicted 6/30** ERC 74 BI 68 POI 90% **Spotting Potential** 1/4 mile
Rate of Spread (Head Fire) Open Timber: 2-4 ch/h Closed Timber w/ Understory: 8-14 ch/h Brush: 20-40 ch/h
Flame lengths (Head Fire) Open Timber: 1-2 feet Closed Timber w/ Understory: 7-10 feet Brush: 5-15 feet
Backing Fire In all Fuels Rate of Spread 1-2 ch/h Flame Lengths 1-4 feet

SPECIFIC FIRE BEHAVIOR

Branch I: The fire will continue to flank the north sides (or south aspects) of the canyons, possibly rolling out and causing short pulses and runs to the ridgetops. At times, slope and wind could become aligned in all drainages of Branch I. Be aware of increase fire activity when this occurs. On the south sides of the drainage, the north aspects could provide slightly less activity where live fuel moistures are higher.

Branch II: For the most part, the fire is being held in check. Little forward spread is expected from the fire. However, be on alert for vegetation to continue to burn down and possibly torch dried out ladder fuels (if present) launching embers across the line.

AIR OPERATIONS

Transport winds at 5 from the NE, then becoming 5-10 from the SW after noon. Due to lighter transport winds, smoke could linger in the fire area reducing visibility. Sunrise: 05:41 Sunset: 20:33

SAFETY

Persistent heat has impacted the area over the last week and is expected to persist into the next week or longer. This heat is quickly drying out the live fuels and rapidly increasing the ERCs. Slight changes in spread rates may not be obvious each day. Be alert to those incremental changes in fire spread rates, type of fire activity and flame length.

Spot Forecast for Trailhead Fire

National Weather Service Sacramento

Issued 1041 PM PDT Wed Jun 29 2016

DISCUSSION...

HOT AND DRY WEATHER WILL PERSIST OVER THE FIRE SITE INTO FRIDAY WITH SOME COOLING AND IMPROVEMENT IN HUMIDITY BEGINNING LATE FRIDAY AND CONTINUING THROUGH THE WEEKEND. WEAK UPPER-LEVEL TROUGH WILL REMAIN OVER THE REGION FOR THE NEXT COUPLE OF DAYS BEFORE DISSIPATING OVER THE WEEKEND. WINDS WILL PRIMARILY BE TERRAIN-DRIVEN WITH DOWNSLOPE OR NORTHEAST WINDS AT NIGHT AND UPSLOPE OR SOUTHWEST WINDS DURING THE DAY.

TODAY (THURSDAY)...

SKY/WEATHER.....SUNNY.
MAX TEMPERATURE.....90-98...HIGHEST MAX TEMPS AT THE LOWER
ELEVATIONS.
MIN HUMIDITY.....13-18 PERCENT.
WIND (20 FT).....
SLOPE/VALLEY.....NORTHEAST WINDS UP TO 6 MPH SHIFTING TO THE
SOUTHWEST 4 TO 7 MPH AFTER 1000-1100.
RIDGETOP.....SOUTH 8 TO 12 MPH GUSTS TO 16 MPH.
CWR.....0 PERCENT.
LAL.....1.
MIXING HEIGHT.....RISING TO 4500 FT AGL IN THE AFTERNOON.
TRANSPORT WINDS.....NORTHEAST UP TO 5 MPH EARLY IN THE MORNING...
BECOMING SOUTHWEST 5 TO 10 MPH AFTER 1200.


TONIGHT...

SKY/WEATHER.....CLEAR.
MIN TEMPERATURE.....66-71.
MAX HUMIDITY.....47-52 PERCENT.
WIND (20 FT).....
SLOPE/VALLEY.....WEST WINDS UP TO 6 MPH SHIFTING TO THE
NORTHEAST TO EAST AFTER 2200-MIDNIGHT.
RIDGETOP.....NORTHWEST TO NORTH 5 TO 9 MPH GUSTS TO
12 MPH.
CWR.....0 PERCENT.
LAL.....1.
MIXING HEIGHT.....LOWERING TO 100-200 FEET AFTER MIDNIGHT.
TRANSPORT WINDS.....WEST UP TO 5 MPH IN THE EVENING...BECOMING
NORTH TO NORTHEAST UP TO 5 MPH AFTER MIDNIGHT.


FRIDAY...

SKY/WEATHER.....SUNNY.
MAX TEMPERATURE.....90-96...HIGHEST MAX TEMPS AT THE LOWER ELEVATIONS.
MIN HUMIDITY.....18-28 PERCENT.
WIND (20 FT).....
SLOPE/VALLEY.....EAST WINDS 4 TO 7 MPH SHIFTING TO THE SOUTHWEST
5 TO 8 MPH AFTER 1000-1200.
RIDGETOP.....NORTH 5 TO 10 MPH IN THE EARLY MORNING...THEN
SOUTHWEST TO WEST 6 TO 10 MPH GUSTS TO 14 MPH
AFTER 1000-1200.
CWR.....0 PERCENT.
LAL.....1.
MIXING HEIGHT.....RISING TO 4000 FT AGL IN THE AFTERNOON.
TRANSPORT WINDS.....NORTH LESS THAN 5 MPH EARLY IN THE MORNING...
BECOMING SOUTHWEST 4 TO 9 MPH AFTER 1000-1200


ASSIGNMENT LIST (ICS 204)


1. Incident Name: TRAILHEAD		2. Operational Period: Date From: 06/30/16 Date To: 06/30/16 Time From: 0700 Time To: 1800				3. Branch: I	
4. Operations Personnel:		Name		Contact #		Division/Group: DIV P	
Operations Section Chief: Eric Petterson		Branch Director: Steve Raymer		Division/Group Supervisor: JEFF GOYINGS		Staging Area:	
5. Resources Assigned:				Number of Personnel	Contact (phone, radio freq, etc.)	Reporting Location, Special Equipment, Remarks, Notes, and Information	
Resource Identifier	Leader						
S/T 2250C	MAHLBERG			16			
S/T 9143G				16			
S/T 9144G				16			
MENDOCINO IHC	MAARKEY			16			
ELDORADO IHC	MAHLBERG			20			
DELTA 4				16			
DELTA 6				16			
DOZ w/LOWB E58	VOLCANO			2			
DOZ w/LOWB E-57	MADERS			2			
DOZ 2544				2			
DOZ 2542				2			
W/T 62				1			
TFLD O-53	JULIE ANN MARTIN			1			
6. Work Assignments: Obtained in Divisional Breakout							
7. Special Instructions:							
8. Communications (radio and/or phone contact numbers needed for this assignment):							
Name	Ch	Function	Rx Freq	Rx Tone	Tx Freq	Tx Tone	Notes
CDF C7	1	COMMAND	151.4600	103.5	159.3900	103.5	Tone 8
CDF TAC 22	10	Air/Ground	159.4050	192.8	159.4050	192.8	Air/Ground
VFIRE 24	2	Tactical	154.2725	156.7	154.2725	156.7	
9. Prepared by: Name: Shawn Watkins		Pos/Title: PSC		Signature: 			
ICS 204		IAP Page _____		Date/Time: 6/30/2016			

ASSIGNMENT LIST (ICS 204)


1. Incident Name: TRAILHEAD		2. Operational Period: Date From: 06/30/16 Date To: 06/30/16 Time From: 0700 Time To: 1800			3. Branch: I Division/Group: DIV T Staging Area:		
4. Operations Personnel:		Name			Contact #		
Operations Section Chief:		Eric Petterson					
Branch Director:		Steve Raymer					
Division/Group Supervisor:		Billy Colbert					
5. Resources Assigned:				Number of Personnel	Contact (phone, radio freq, etc.)	Reporting Location, Special Equipment, Remarks, Notes, and Information	
Resource Identifier	Leader						
E2366				3			
E333				3			
E2772				3			
E61				3			
E272				3			
WASH RIDGE 3				16			
GROWLERSBURG 5				16			
GROWLERSBURG 1				16			
DOZ2w/LOWB E-43	RIDGE LOGGING			2			
W/T E-88	GOMES			2			
W/T E-91	ELLIS & ELLIS			2			
6. Work Assignments: Obtained in Divisional Breakout							
7. Special Instructions:							
8. Communications (radio and/or phone contact numbers needed for this assignment):							
Name	Ch	Function	Rx Freq	Rx Tone	Tx Freq	Tx Tone	Notes
CDF C7	1	COMMAND	151.4600	103.5	159.3900	103.5	Tone 8
CDF TAC 22	10	Air/Ground	159.4050	192.8	159.4050	192.8	Air/Ground
VFIRE 25	3	Tactical	154.2875	156.7	154.2875	156.7	
9. Prepared by: Name:		Shawn Watkins		Pos/Title: PSC		Signature: 	
		IAP Page _____		Date/Time: 6/30/2016			

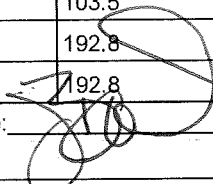
ASSIGNMENT LIST (ICS 204)

1. Incident Name: TRAILHEAD		2. Operational Period: Date From: 06/30/16 Date To: 06/30/16 Time From: 0700 Time To: 1800				3. Branch: I	
4. Operations Personnel:		Name			Contact #		
Operations Section Chief:		Eric Petterson			Division/Group: DIV X		
Branch Director:		Steve Raymer			Staging Area:		
Division/Group Supervisor:		TBD					
5. Resources Assigned:				Number of Personnel	Contact (phone, radio freq, etc.)	Reporting Location, Special Equipment, Remarks, Notes, and Information	
Resource Identifier	Leader						
LOST RIVER C-9				16			
DOZ w/LOWB E-14				1			
DOZ 2346				1			
WT E-95	AWB INC			2			
WT E-94	AWB INC			2			
6. Work Assignments: Obtained in Divisional Breakout							
7. Special Instructions:							
8. Communications (radio and/or phone contact numbers needed for this assignment):							
Name	Ch	Function	Rx Freq	Rx Tone	Tx Freq	Tx Tone	Notes
CDF C7	1	COMMAND	151.4600	103.5	159.3900	103.5	Tone 8
CDF TAC 22	10	Air/Ground	159.4050	192.8	159.4050	192.8	Air/Ground
VFIRE 26	4	Tactical	154.3025	156.7	154.2875	156.7	
9. Prepared by: Name: Shawn Watkins		Pos/Title: PSC		Signature: 			
ICS 204		IAP Page _____		Date/Time:	6/30/2016		


1. Incident Name: TRAILHEAD		2. Operational Period: Date From: 06/30/16 Date To: 06/30/16 Time From: 0700 Time To: 1800				3. Branch: I	
4. Operations Personnel:		Name		Contact #		Division/Group: DIV Z	
Operations Section Chief: Eric Petterson		Eric Petterson				Staging Area:	
Branch Director: Steve Raymer		Steve Raymer					
Division/Group Supervisor:							
5. Resources Assigned:							
Resource Identifier	Leader	Number of Personnel	Contact (phone, radio freq, etc.)	Reporting Location, Special Equipment, Remarks, Notes, and Information			
S/T 9110C		16					
S/T 5650C		16					
S/T 9275G		16					
S/T 9347G		16					
FIRESTORM C10		15					
PINE GROVE 1		16					
PINE GROVE 4		16					
OAK GLEN 1		16					
OAK GLEN 5		16					
DOZ E63	EMERSON ASSOCIATES	2					
DOZ E42	CLAYTON GRAHAM	2					
W/T E92	GASSAWAY	1					
6. Work Assignments: Obtained in Divisional Breakout							
7. Special Instructions:							
8. Communications (radio and/or phone contact numbers needed for this assignment):							
Name	Ch	Function	Rx Freq	Rx Tone	Tx Freq	Tx Tone	Notes
CDF C7	1	COMMAND	151.4600	103.5	159.3900	103.5	Tone 8
CDF TAC 22	10	Air/Ground	159.4050	192.8	159.4050	192.8	Air/Ground
CDF TAC 24	5	Tactical	151.3175	192.8	151.3175	192.8	
9. Prepared by: Name: Shawn Watkins		Pos/Title: PSC		Signature: 			
ICS 204		IAP Page _____		Date/Time: 6/30/2016			

ASSIGNMENT LIST (ICS 204)


1. Incident Name: TRAILHEAD		2. Operational Period: Date From: 06/30/16 Date To: 06/30/16 Time From: 0700 Time To: 1800				3. Branch: II	
4. Operations Personnel:		Name		Contact #		Division/Group: DIV A	
Operations Section Chief:		Eric Petterson				Staging Area:	
Branch Director:		Bill Lopez					
Division/Group Supervisor:		Mike Rufenacht					
Resource Identifier	Leader	Number of Personnel	Contact (phone, radio freq, etc.)	Reporting Location, Special Equipment, Remarks, Notes, and Information			
S/T A		22					
S/T 9141C		22					
S/T 4127 C	Higgins	16					
S/T 9225G		35					
S/T 9113G		35					
DOZ TBD							
DOZ TBD							
DOZ E57	MADERS	2					
DOZ E58	VOLCANO CREEK	2					
W/T 51		2					
W/T E93	AWB INC	2					
SOFR	Newberry	1					
6. Work Assignments: Obtained in Divisional Breakout							
7. Special Instructions:							
8. Communications (radio and/or phone contact numbers needed for this assignment):							
Name	Ch	Function	Rx Freq	Rx Tone	Tx Freq	Tx Tone	Notes
CDF C7	1	COMMAND	151.4600	103.5	159.3900	103.5	Tone 8
CDF TAC 22	10	Air/Ground	159.4050	192.8	159.4050	192.8	Air/Ground
CDF TAC 26	6	Div A	159.2925	192.8	159.2925	192.8	
9. Prepared by: Name: Shawn Watkins		Pos/Title: PSC		Signature: 			
ICS 204		IAP Page _____		Date/Time: 6/30/2016			

1. Incident Name: TRAILHEAD		2. Operational Period: Date From: 06/30/16 Date To: 06/30/16 Time From: 0700 Time To: 1800			3. Branch: II		
4. Operations Personnel:		Name			Contact #		
Operations Section Chief:		Eric Petterson			Division/Group: DIV E Staging Area:		
Branch Director:		Bill Lopez					
Division/Group Supervisor:		Jason Novak					
5. Resources Assigned:				Number of Personnel	Contact (phone, radio freq, etc.)	Reporting Location, Special Equipment, Remarks, Notes, and Information	
Resource Identifier	Leader						
S/T C				22			
E251				3			
E2360				3			
E2762				3			
E2751				3			
DOZ 2342				1			
DOZ TBD							
DOZ 2140				1			
DOZ E65	ROBERT DOMINIKUS			2			
6. Work Assignments: Obtained in Divisional Breakout							
7. Special Instructions:							
8. Communications		(radio and/or phone contact numbers needed for this assignment):					
Name	Ch	Function	Rx Freq	Rx Tone	Tx Freq	Tx Tone	Notes
CDF C7	1	COMMAND	151.4600	103.5	159.3900	103.5	Tone 8
CDF TAC 22	10	Air/Ground	159.4050	192.8	159.4050	192.8	Air/Ground
CDF TAC 27	7	Div E	159.3075	192.8	159.3075	192.8	
9. Prepared by: Name:		Shawn Watkins		Pos/Title: PSC		Signature: 	
ICS 204		IAP Page _____		Date/Time: 6/30/2016			

ASSIGNMENT LIST (ICS 204)

1. Incident Name: TRAILHEAD		2. Operational Period: Date From: 06/30/16 Date To: 06/30/16 Time From: 0700 Time To: 1800				3. Branch: II	
4. Operations Personnel:		Name		Contact #		Division/Group: DIV N	
Operations Section Chief:		Eric Petterson				Staging Area:	
Branch Director:		Bill Lopez					
Division/Group Supervisor:		Mike Stewart					
5. Resources Assigned:				Number of Personnel	Contact (phone, radio freq, etc.)	Reporting Location, Special Equipment, Remarks, Notes, and Information	
Resource Identifier	Leader						
E2361				3			
E2369				3			
E2371				3			
E2378				3			
E2389				3			
S/TG				35			
WASH RIDGE 4				16			
WASH RIDGE 5				16			
TAHOE IHC				16			
GFP ENTERPRISES				16			
DOZ E41	A&F ENTERPRISES			2			
DOZ E64	AMADOR MECHANICAL			2			
DOZ 2140				1			
DOZ 2741				1			
6. Work Assignments: Obtained in Divisional Breakout							
7. Special Instructions:							
8. Communications (radio and/or phone contact numbers needed for this assignment):							
Name	Ch	Function	Rx Freq	Rx Tone	Tx Freq	Tx Tone	Notes
CDF C7	1	COMMAND	151.4600	103.5	159.3900	103.5	Tone 8
CDF TAC 22	10	Air/Ground	159.4050	192.8	159.4050	192.8	Air/Ground
CDF TAC 28	8	Div N	151.1825	192.8	151.1825	192.8	
9. Prepared by: Name:		Shawn Watkins		Pos/Title: PSC		Signature: 	
ICS 204		IAP Page _____		Date/Time: 6/30/2016			

ASSIGNMENT LIST (ICS 204)

1. Incident Name: TRAILHEAD		2. Operational Period: Date From: 06/30/16 Date To: 06/30/16 Time From: 0700 Time To: 1800				3. Branch: Air Ops Division/Group: Helibase Staging Area:	
4. Operations Personnel:		Name		Contact #			
Operations Section Chief:		Eric Petterson					
Air Operations Branch Direct		Dennis Kuster					
Division/Group Supervisor:							
5. Resources Assigned:					Number of Personnel	Contact (phone, radio freq, etc.)	Reporting Location, Special Equipment, Remarks, Notes, and Information
Resource Identifier	Leader						
W/T E104	FOOTPRINTS		1				
W/T E-105	RODGERS		1				
6. Work Assignments: Report to Helibase for assignment.							
7. Special Instructions:							
8. Communications (radio and/or phone contact numbers needed for this assignment):							
Name	Ch	Function	Rx Freq	Rx Tone	Tx Freq	Tx Tone	Notes
CDF C7	1	COMMAND	151.4600	103.5	159.3900	103.5	Tone 8
CDF TAC 22	10	Air/Ground	159.4050	192.8	159.4050	192.8	Air/Ground
9. Prepared by: Name: Shawn Watkins Pos/Title: PSC Signature: 							
ICS 204		IAP Page _____		Date/Time: 6/30/2016			

INCIDENT RISK ANALYSIS TRAILHEAD INCIDENT CA-NEU-15200 (ICS 215A) Day Shift

DIV	HAZARDOUS ACTIONS / CONDITIONS	MITIGATIONS / WARNINGS / REMEDIES
ALL	DANGER TREES	<ul style="list-style-type: none"> Follow "Hazard Tree Safety" guidelines, IRPG pages 22. Post lookouts, or use a spotter in mop-up areas with personnel. Don't park vehicles or take breaks in high concentrations of hazard trees. Establish trigger points for disengagement during high wind events".
ALL	TRAFFIC & DRIVING	<ul style="list-style-type: none"> Practice "Defensive Driving" techniques. Use spotters when backing. Always use headlights. Use warning lights when working on roads or traveling in smoke. Observe posted speed limits. Use chock blocks, turn wheels into hill. Many roads are narrow and mid slope, use caution. Watch for logging trucks on Hwy 49 and Wentworth Road.
ALL	STRUCTURE PROTECTION	<ul style="list-style-type: none"> Review Structure Protection; IRPG pages 12-16. Do not commit to stay on a structure unless the area around the structure represents an adequate safety zone. Set trigger points to disengage and allow adequate time to relocate to primary and secondary safety zones.
ALL	STEEP TERRAIN & ROLLING DEBRIS	<ul style="list-style-type: none"> Maintain 8'-10' spacing when working & walking. Don't work above any personnel. Evaluate necessity to send personnel in areas with limited access.
ALL	ENVIRONMENTAL HAZARDS	<ul style="list-style-type: none"> Keep alert for wildlife, rattlesnakes, insects, and plants. Watch footing and hand placement around rocks. Personal hygiene is #1 when it comes to Poison Oak Prevention.
ALL	SPOT FIRES	<ul style="list-style-type: none"> Size up prior to engagement. Watch for multiple spots. Ensure LCES is in place. Maintain Situational Awareness at all times.
ALL	AIR OPERATIONS	<ul style="list-style-type: none"> Follow " Aviation Watch-Out Situations" on page 44, IRPG. Don't plan on air resources for medical transport or resupply. Refer to page 57, IRPG for directing bucket drops. Ensure positive communication with all air resources.
ALL	HEAT RELATED ILLNESS (HRI) & DEHYDRATION	<ul style="list-style-type: none"> Drink 2 to 1 water to sports drinks. Take Frequent breaks, minimum of 10 minutes every hour. Recognize symptoms of HEAT RELATED ILLNESS which include Lack of energy, Headaches, dizziness, lack of rest, no hunger, poor eating habits, hot skin, and lack of sweating
ALL	HEAVY EQUIPMENT OPERATIONS	<ul style="list-style-type: none"> Ensure communications are established with operators. Use hand signals if other communications are unavailable. Maintain a 50'-100' exclusion area around equipment. Use a spotter when backing.
ALL	INDIRECT LINE CONSTRUCTION	<ul style="list-style-type: none"> Establish and maintain LCES. Locate line in favorable location, lighter fuels and gentler topography when possible. Utilize natural or existing barriers. If possible burn out or backfire as line construction progresses.
ALL	MINE SHAFTS, & ADITS,	<ul style="list-style-type: none"> Be alert for mine shafts, adits, etc. in fire area. They may not be identified on maps. If found, flag area, notify all line personnel, DIVS, OPSC, & SOFR, keep personnel out of area.
BR I	HIGH VOLTAGE POWER LINES	<ul style="list-style-type: none"> Smoke can conduct electricity; stay 150' clear of lines / towers in heavy smoke. Do not operate heavy equipment under power lines. Do not park under power lines. Watch for fallen power lines, stay 200' away, notify your supervisor Follow power line safety guide in the IRPG page 24
INCIDENT NAME: Trailhead ICS 215a		DATE PREPARED: June 29, 2016 TIME PREPARED: 2100 HOURS OPERATIONAL PERIOD Day Shift 06/30/16 0600-1800 Prepared by S. Davis

1. Incident Name: TRAILHEAD	2. Operational Period:	Date From: 06/29/2016 Time From: 0700	Date To: 06/30/2016 Time To: 0700
3. Safety Message/Expanded Safety Message, Safety Plan, Site Safety Plan:			
<p>Prevent dehydration by drinking water frequently. Plan ahead, don't allow water to run out. Take water with you!</p> <p>Power lines! Treat all lines as energized. PG&E in the area.</p> <p>Maintain attentiveness; Review and practice your 10's and 18's.</p> <p>Drive with your headlights on at all times, follow all speed limits and traffic laws.</p> <p>Be cautious of fire weakened or partially burnt hazard trees, identify and isolate.</p> <p>Post enough lookouts to have a good vantage of the entire hazard area.</p> <p>Watch your footing on the fire line, maintain adequate crew spacing.</p> <p>Beware of steep terrain on portions of the fire.</p> <p>Brief your crews on all the components of the IAP.</p> <p>Ensure firefighters have good anchor points, escape routes, and safety zones.</p> <p>Practice LCES Lookout(L), Communication(C), Escape routes(E) and Safety zone(S)</p>			
4. Site Safety Plan Required? Yes <input type="checkbox"/> No <input checked="" type="checkbox"/> Approved Site Safety Plan(s) Located At:			
5. Prepared by: ICS 208	Name: Diemer IAP Page	Position/Title: Safety Officers Date/Time: 06/28/2016	Signature:

MEDICAL PLAN (ICS 206)

1. Incident Name:	2. Operational Period:	Date From:	6/30/16	Date To:	6/30/16
TRAILHEAD		Time From:	700	Time To:	700

3. Medical Aid Stations:			
Name	Location	Contact Number/Freq	Paramedics

4. Transportation (indicate air or ground):			
Ambulance Service	Location	Contact Number	Level of Service
FOREST HILL FD.MEDIC 89 (GROUND)	FIRE STATION 86	530-906-3803	ALS
AMR (GROUND)	AUBURN	530-477-0641 ext.7 (ECC)	ALS
CALSTAR (AIR)	AUBURN CALFIRE STATION	800-252-5050	ALS FLIGHT NURSE
ELDORADO AMB.(GROUND)	ELDORADO	530-647-5220	ALS

5. Hospitals:							
Hospital Name	Address, Lat & Long Helipad	Contact Number(s)/ Frequency	Travel Time		Trauma Center	Burn Center	Helipad
			Air	Ground			
AUBURN FAITH	11815 EDUCATION ST, AUBURN N38 56.70 W121 05.90	530-888-4500	10	27	NO	No	Yes
SUTTER ROSEVILLE	1 MEDICAL PLAZA DR, ROSEVILLE N 38 45.90 W121 14.80	916-781-1000	20	41	Yes Level 2	No	Yes
UC DAVIS	2315 STOCKTON BLVD SACRAMENTO N 38 33.17 W121 27.18	916-734-2011	24	57	Yes Level 1	Yes	Yes

6. Special Medical Emergency Procedures	
<p>Line Emergency Crew Supervisor will contact Division Supervisor with patient complaint/condition and location.</p> <p>- Division Group Supervisor Contacts:</p> <ol style="list-style-type: none"> 1. Closest EMS resource 2. Communications Unit <p>- Communications Unit Contacts:</p> <ol style="list-style-type: none"> 1. Ground or Air ambulance as requested. 2. Operations 3. Safety 4. Medical Unit <p>- Division Supervisor or designee will serve as point of contact and run medical emergency on assigned channel.</p> <ol style="list-style-type: none"> 1. A pre-assigned tactical frequency (i.e. CALCOORD) should be used for "Incidents Within an Incident" and only for duration of the emergency. - Communications Unit will clear the Command channel for emergency traffic as needed for duration of the need. <p>Camp Emergency Contact Medical Unit with patient complaint/condition and location. Medical staff will respond to stabilize the patient.</p> <p>- Medical Unit contacts</p> <ol style="list-style-type: none"> 1. Communications 2. Safety 3. Logistics 4. Operations 5. Crew Supervisor 6. Comp/Claims 	<p>Injury Reporting Procedures</p> <p>Nature of Injury: _____</p> <p>Location of Patient: _____</p> <p>Point of Contact: _____</p> <p>Transportation Requested by: Air _____ Ground _____</p> <p>Point of Pick-Up: _____</p> <p>Lat: _____ Long: _____</p> <p>Patient Unit ID: _____</p> <p>Is an EMT with Patient: Yes _____ No _____</p> <p>Age: _____ Sex: Male _____ Female _____</p> <p>All Emergencies - Secure the area and identified witnesses for later investigation. Keep accurate log of events.</p>

Check box if aviation assets are utilized for rescue. If assets are used, coordinate with Air Operations.

7. Prepared by (Medical Unit Leader): Name: **DIEMER** Signature: _____

8. Approved by (Safety Officer): Name: _____ Signature: _____

1. Incident Name: TRAILHEAD			2. Date/Time Prepared Date: 6/29/2016 Time: 2230		3. Operational Period: Date From: 06/30/16 Time From: 0700 Date To: 06/30/16 Time To: 1800			
4. Communications			(radio and/or phone contact numbers needed for this assignment):					
Ch#	Function	Name	Assigned To	Rx Freq	Rx Tone	Tx Freq	Tx Tone	Notes
1	Command	CDF C7	Command	151.4600	103.5	159.3900	103.5	Tone 8
2	Tactical	VFIRE 24	Div P	154.2725	156.7	154.2725	156.7	
3	Tactical	VFIRE 25	Div T	154.2875	156.7	154.2875	156.7	
4	Tactical	VFIRE 26	Div X	154.3025	156.7	154.3025	156.7	
5	Tactical	CDF TAC 24	Div Z	151.3175	192.8	151.3175	192.8	
6	Tactical	CDF TAC 26	Div A	159.2925	192.8	159.2925	192.8	
7	Tactical	CDF TAC 27	Div E	159.3075	192.8	159.3075	192.8	
8	Tactical	CDF TAC 28	Div N	151.1825	192.8	151.1825	192.8	
9	Tactical	NIFC T1	Contingency, Staging	168.0500	None	168.0500	None	Contingency PRI/Staging SEC
10	Air/Ground	CDF TAC 22	Air/Ground	159.4050	192.8	159.4050	192.8	Air/Ground
11	Air/Air	119.6250	Air/Air AM	119.6250	None	119.6250	None	Air/Air AM
12	Air/Air	118.4250	Air/Air AM	118.4250	None	118.4250	None	Air/Air AM
13	Air/Air	169.1500	Air/Air	169.1500	None	169.1500	None	Air/Air FM
14	Logistics	XPL CMD(R)	Logistics	156.2400	110.9	159.1200	136.5	
15	Logistics	XPL CMD(D)	Logistics	156.2400	110.9	156.2400	110.9	
16	Emergency	GUARD	Emergency Use	168.6250	None	168.6250	110.9	Emergency
17	MEDICAL	CALCORD		156.075	156.7 (T6)	156.075	156.7 (T6)	
18	Law	PCSO West	Law	160.5450	131.8	159.1500	167.9	Law Enforcement Only
5. Special Instructions								
6. Prepared by (Communications Unit Leader): Name:			S. Finders/D. Stoner		Signature: _____			
ICS 205					06/29/2016 2230			

INMATE SLEEPING

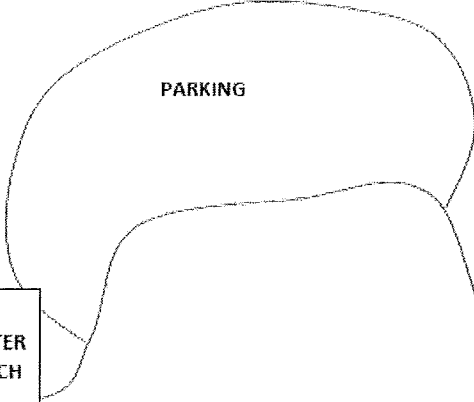
DINING

KITCHEN

BRIEFING

STAGING

ICE
WATER
LUNCH


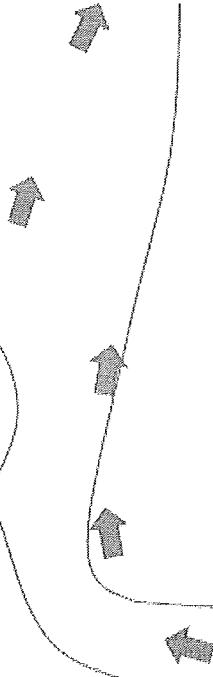


EXIT

Foresthill Road

DOLLAR GENERAL

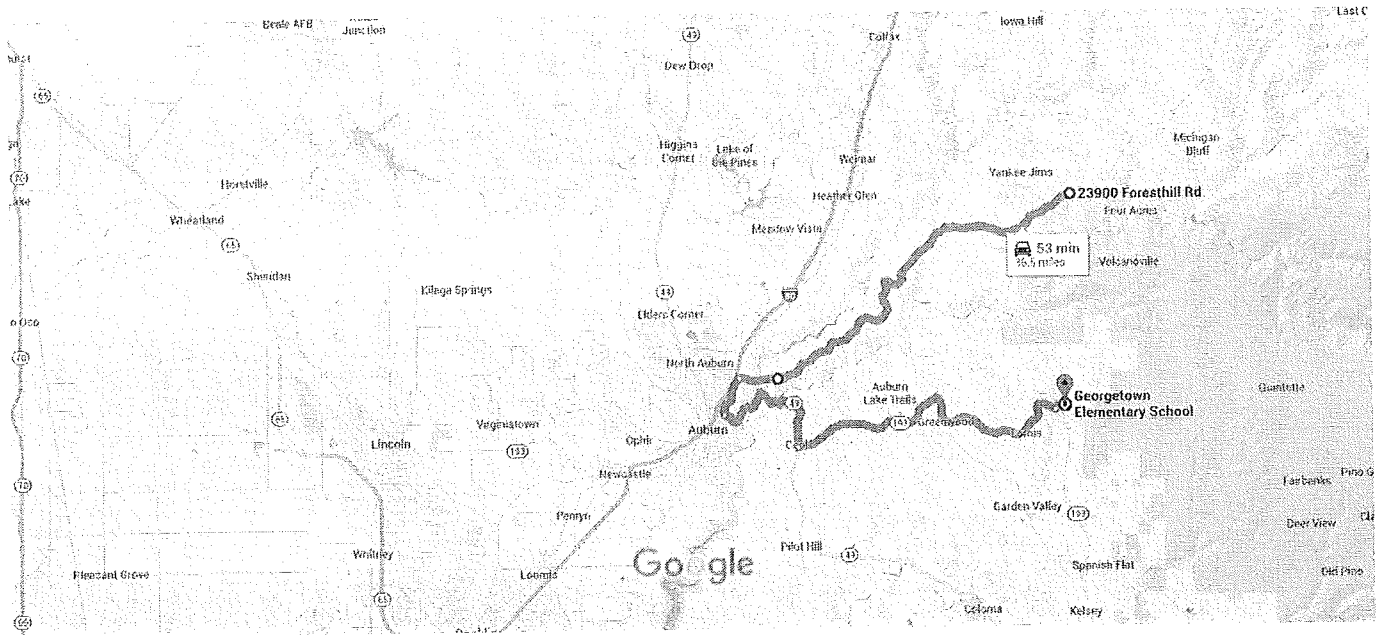
ENTER



Google Maps

23900 Foresthill Rd, Foresthill, CA 95631 to Georgetown Elementary School

Drive 36.5 miles, 53 min



Map data ©2016 Google 2 mi

23900 Foresthill Rd

Foresthill, CA 95631

- ↑ 1. Head west on Foresthill Rd toward Baltimore Mine Rd 16.5 mi
- ↙ 2. Turn left onto Lincoln Way 1.6 mi
- ↙ 3. Turn left onto CA-193 E/CA-49 S/El Dorado St
 ● Continue to follow CA-193 E/CA-49 S 5.9 mi
- ↙ 4. Turn left onto CA-193 E/Georgetown Rd 12.2 mi
- ↙ 5. Turn left onto Main St/Wentworth Springs Rd 0.2 mi
- ↘ 6. Turn right onto Harkness St
 ● Destination will be on the left 0.2 mi

Georgetown Elementary School

Georgetown, CA 95634

These directions are for planning purposes only. You may find that construction projects, traffic, weather, or other events may cause conditions to differ from the map

