

Incident Action Plan

PARKER 2 FIRE

CA MDF - 0862
P5K8YG17 (0509)



DAY SHIFT



8/11/17

0600-1800


Fire information phone lines
Parker 2 530-276-8097
Modoc July Complex 530-710-8620

FRIDAY

INCIDENT OBJECTIVES (ICS 202)

1. Incident Name:		2. Operational Period: DAY	
PARKER2		Date/Time From: 08/11/2017 0600 FRI	Date/Time To: 08/11/2017 1800 FRI
3. Objective(s):			
<ul style="list-style-type: none"> • Ensure that strategies and tactics provide for firefighter and public safety through the application of sound risk management principles. • Initiate and track fire suppression repair as outlined in the fire suppression repair plan. • Establish and strengthen cooperater, partner, and stakeholder relationships through open and continuous communication. • Minimize undesirable suppression impacts by employing only tactics that have the highest probability of success while minimizing firefighter exposure. • Protect Wilderness values by utilizing Minimum Impact Suppression Tactics for all suppression activities within the South Warner Wilderness area. 			
4. Operational Period Command Emphasis:			
Keep the Fire:			
<ul style="list-style-type: none"> • South of the 42N30A and Deep Creek Parker Road. • East of the western forest boundary of the Warner Mountains. • West of the County RD. 1 • North of Warren Peak. 			
General Situational Awareness:			
5. Site Safety Plan Required? Yes <input type="checkbox"/> No <input checked="" type="checkbox"/>			
Approved Site Safety Plan(s) Located at:			
6. Incident Action Plan (the items checked below are included in this Incident Action Plan):			
<input checked="" type="checkbox"/> ICS 202	<input type="checkbox"/> ICS 207	Other Attachments:	
<input checked="" type="checkbox"/> ICS 203	<input type="checkbox"/> ICS 208	<input checked="" type="checkbox"/> SAFETY MESSAGE	
<input checked="" type="checkbox"/> ICS 204	<input type="checkbox"/> ICS 220	<input checked="" type="checkbox"/> ICS 215A	
<input checked="" type="checkbox"/> ICS 205	<input type="checkbox"/> Map/Chart	<input type="checkbox"/> _____	
<input type="checkbox"/> ICS 205A	<input checked="" type="checkbox"/> Weather Forecast/Tides/Currents	<input type="checkbox"/> _____	
<input checked="" type="checkbox"/> ICS 206		<input type="checkbox"/> _____	
7. Prepared by: MATT JOHNSON		Position/Title: PLANNING SECTION CHIEF	Signature: 
8. Approved by Incident Commander:		Name: DAREN DALRYMPLE	Signature: 
ICS 202		IAP Page	Date/Time: 08/10/2017 2100


ORGANIZATION ASSIGNMENT LIST (ICS 203)

1. Incident Name:		2. Operational Period: DAY	
PARKER2		Date/Time From: 08/11/2017 0600 FRI	Date/Time To: 08/11/2017 1800 FRI
3. Incident Commander(s) and Command Staff:		ORDERING	TRACY VALENTINE
INCIDENT COMMANDER	RICK YOUNG	FACILITIES UNIT	RIC CROWTHER / BILL PATTEN
DEPUTY	DAREN DALRYMPLE	GROUND SUPPORT UNIT	JOHN FELL
LIAISON	TIM FIKE/ GLENN MORRILL (T)	COMMUNICATIONS UNIT	DON STONER
SAFETY OFFICER	STEVE DAVIS / TERRY O'CONNELL / FRANK PINGICZER	MEDICAL UNIT	PATRICK YOUNG JEFF CARLON (T)
INFORMATION OFFICER	ADRIENNE FREEMAN / COREY WILFORD / DARREN MCMILLIN	FOOD UNIT	KEVIN BROWNING / BECKY BAKER
4. Agency/Organization Representative(s):		7. Operations Section:	
Agency/Organization	Name	DAY OPS SECTION CHIEF	ERIC PETTERSON BERNIE SPIELMAN (T)
MODOC AGENCY ADMIN.	DD HARRISON / GREG MOON	PLANNING OPS	DAN GEORGE HEATHER MCRAE (T)
CAL FIRE	BRIAN LAYNE		
MODOC COUNTY SHERIFF	MIKE POINDEXTER / WILLIAM "TEX" DOWDY	DIVISION/GROUP A	HEATHER GROVE ISAAC FLATTLEY (T)
CALIFORNIA HIGHWAY PATROL	DANNY KOETSIER	DIVISION/GROUP D	STEVE RAYMER JOHN PAWLIK (T)
TRIBAL REPRESENTATIVE	KEN SANDUSKY	DIVISION/GROUP H	TOM BROWNING MATT BROWN (T)
TRIBAL LIASON / OES	SONYA AXELROD	DIVISION/GROUP O	SHEPLEY SCHROTH-CARY REBECCA JOHNSON (T)
LEAD READ	GREG MAYER	DIVISION/GROUP T	CRAIG WIEDENHOEFT JOE MILLIGAN (T)
CCC	TERESA HALLADO	DIVISION/GROUP Z	JOHN GOSS TERRY LIM (T)
BLM	SHAWN COMPTON		
OES	DAVE FRANKLIN		
5. Planning Section:		7b. Air Operations Branch:	
CHIEF	JEFF BUSCHER	AIR OPS BRANCH DIRECTOR	DENNIS KUSTER
DEPUTY	MATT JOHNSON	AIR SUPPORT GROUP SUPERVISOR	STACI DICKSON
RESOURCES UNIT	ROBERTA LIM / MIKE DUNKEL PHIL DYE (T)		
SITUATION UNIT	RYAN WAKEFIELD (T) JEFF WILSON (T)		
DEMOBILIZATION UNIT	NANCY MASTERS		
FIRE BEHAVIOR ANALYST	KEN LARSON	8. Finance/Administration Section:	
TRAINING SPECIALIST	BRAD SMITH	CHIEF	BETH LOPEZ
CTSP	SHANE NEAL / ZACH SOHL	PERSONNEL TIME UNIT	PENNY PORTLOCK
GIS SPECIALIST	MEL ROSSI / MARK GRUPE / STEVE WALTERSCHEID	EQUIPMENT TIME UNIT	JUANITA CORTEZ
INCIDENT METEOROLOGIST	ALEX HOON	COMPENSATION / CLAIM UNIT	TINA KENNEDY
STATUS CHECK-IN	SONYA LUCATERO (T)	COST UNIT	SAM RAPPHAHN
6. Logistics Section:			
CHIEF	JACK COSTELLO		
DEPUTY	AARON LOWE		
SUPPLY UNIT	MANI BOSLAUGH		
9. Prepared By:	Name: ROBERTA LIM	Position/Title: RESL	Signature: 
ICS 203	IAP Page	Date/Time: 08/10/2017 0720	

Fire Weather Forecast

FORECAST NO: 11
PREDICTION FOR: DAY SHIFT
SHIFT DATE: August 11, 2017
TIME/DATE ISSUED: August 10, 2017 2100 PDT

NAME OF FIRE: Parker 2
UNIT: CA-MDF
SIGNED: Alex Hoon
Incident Meteorologist



WEATHER DISCUSSION: ...BREEZY WEST WINDS LATE IN THE AFTERNOON...

Low pressure finally moves out of the area today with warming and drying conditions as weak high pressure builds over northern California. We will see mostly sunny conditions today with a few buildups possible over the Warner Mountain crest in the afternoon, but no thunderstorms are expected as the atmosphere will be more stable through the weekend. Generally light terrain driven winds are forecast for most of the day, although winds will increase from the west by late afternoon and continue through the evening and overnight, especially in the higher elevations. Warm and dry conditions remain through Sunday with a cool front late in the day on Sunday.

FRIDAY:

WEATHER: Sunny in the morning, becoming partly cloudy with a few buildups. Smoke and haze.

MAX TEMPERATURES: 78-88°F. **2 DEG WARMER**

MIN HUMIDITY: 18-28%. **5% DRIER**

20-FOOT WIND:

SLOPE/VALLEY - Upslope 3 to 6 mph, becoming upcanyon 4-8 mph. West 8-12 mph with gusts to 20 mph after 1600.

RIDGETOP- East 5 to 10 mph, becoming West 10 to 15 mph after 1600. Gusts to 25 mph.

HAINES: 3 (very low potential for plume dominated fire behavior)

MIXING HEIGHT: 9500 FEET AGL.

TRANSPORT WINDS: East 10 mph in the morning becoming south and then west late in the afternoon.

FRIDAY NIGHT:

WEATHER: Clear.

MIN TEMPERATURES: 50-55°F. **LITTLE CHANGE**

MAX HUMIDITY: 50-60%. **5% DRIER**

20-FOOT WIND:

SLOPE/VALLEY - West-Northwest 10-12 mph with gusts to 20 mph in the evening becoming Downslope/Downcanyon 2 to 5 mph after midnight.

RIDGETOP - Northwest 10 to 12 mph, then light north after midnight. Gusts to 25 mph in the evening.

EXTENDED FORECAST: ...WARM AND DRY WEEKEND...BREEZY...

SATURDAY AND SUNDAY: Mostly Sunny. Max temps...78-88°F. Min RH 17-22%. West 10-15 mph with gusts to 25 mph in the afternoon and evening. HAINES 5. **FRONTAL PASSAGE SUNDAY EVENING.**

MONDAY: Mostly sunny. Max temps...72-82°F. Min RH 17-22%. Northwest 5-10 mph. Gusts to 20 mph

Observations From the Field Thursday, August 10, 2017:

Location	Max Temp	Min RH	Winds (20-foot)	Min Temp
Bear Flat RAWS (6000ft)	81	24%	ESE 5 G11 mph	53
Cedarville RAWS (4600ft)	86	22%	S 8 G16 mph	56

FIRE BEHAVIOR FORECAST

FORECAST NUMBER: 11	TYPE OF FIRE: Wildland Fire
FIRE NAME: Parker 2	OPERATIONAL PERIOD: 0600 – 1800, August 11, 2017
DATE ISSUED: August 10, 2017	TIME ISSUED: 1930
UNIT: Modoc NF	SIGNED: /s/ Ken Larson, FBAN

INPUTS

WEATHER SUMMARY: *** See attached Fire Weather Forecast***

Discussion: The low pressure is moving out of the region today resulting in a warming and drying trend which will extend into the weekend.

Weather: Mostly sunny in the morning becoming partly cloudy with a few buildups. Smoke and haze.

Max Temp: 78 - 88°

Min RH: 20 - 30%

Winds (20 foot): upslope 3-6 mph on lower to mid slopes becoming upcanyon 4-8; west 8-10 mph with gusts to 20 after 1600. Ridge winds E 5-10 mph, becoming W 10-15, gusts to 25 after 1600.

FIRE BEHAVIOR

GENERAL

Higher temperatures, lower relative humidity, and an end to precipitation will result in an increase in fire behavior. Areas located within the fire perimeter are expected to exhibit minimal fire behavior: backing, flanking, occasional interior torching where jackpots of heavy fuels exist. Undetected spots and hold-over lightning fires may become active with the drying trend expected over the next several days.

SPECIFIC FIRE BEHAVIOR

Expect the fire behavior to be minimal until the afternoon. An increase in winds will increase the potential for fire activity late in the day outside the fire perimeter should a viable ignition source be present.

Timber fuel types: potential worst-case surface fire spread early will be 2-5 chains/hour with flame length 2-4 feet. In the afternoon expect an increase to 4-6 chains/hour and flame length 4-6 feet with the possibility of torching and short duration crown runs. Spotting distance will be less than 1/10 mile, probability of ignition 50-60%.

Grass/sage types: potential worst-case surface fire spread early will be 5-10 chains/hour with flame length 1-3 feet. In the afternoon expect an increase to 15-25 chains/hour and flame length 4-6 feet. Spotting will be short range with distances well under 1/10 mile. Probability of ignition at the peak of the burning period will be 60-70%.

AIR OPERATIONS

Air operations should not be limited today.



Sunrise: 06:06

Sunset: 20:07



SAFETY

A warming and drying trend begins today. This may reveal undetected spots or hold-over lightning fires which will require suppression action. Maintain situational awareness, anticipate an increase in fire behavior compared to the past several days, and ensure LCES at all times.



Division/Group Assignment List (ICS 204 WF)

1. Incident Name:			3.			
PARKER2			Branch:		Division/Group: A	
2. Operational Period: DAY						
Date/Time From: 08/11/2017 0600 FRI		Date/Time To: 08/11/2017 1800 FRI				
4. Operations Personnel						
DAY OPERATIONS CHIEF		ERIC PETTERSON BERNIE SPIELMAN (T)		BRANCH DIRECTOR		
DIVISION/GROUP SUPERVISOR		HEATHER GROVE ISAAC FLATTLEY (T)		AIR OPERATIONS BRANCH DIRECTOR		DENNIS KUSTER
5. Resources Assigned this Period						
Strike Team / Task Force / Resource Designator		LWD	Leader	Number Persons	Drop Off PT./Time	Pick Up PT./Time
ENG3 TNF72 E-18		08/17	MATT BRADFORD	5	DP 1/0700	1800/
ENG3 MDF35 E-99		08/18	MICHAEL GENTRY	5	DP 1/0700	1800/
FEMP O-31		08/18	THOMAS ZAMORA	1	DP 1/0700	1800/
FEMT O-123		08/20	TYLER HAGIE	1	DP 1/0700	1800/
SOFR O-8		08/19	JOE PASTORE	1	DP 1/0700	1800/
6. Control Operations/Work Assignments:						
<ul style="list-style-type: none"> Hold and improve existing handline from the 31 Rd. to North Fork Parker Creek. Mop-up to the extent necessary to keep fire within containment lines while providing for firefighter safety. 						
7. Special Instructions:						
<ul style="list-style-type: none"> Stay out of all arch sites marked with red and black striped flagging. Identify resources to be available for I.A. 						
8. Division/Group Communication Summary						
Function	Channel	RX Frequency N/W	RX Tone/NAC	TX Frequency N/W	TX Tone/NAC	Mode
COMMAND	2	163.1500 N	0.0	171.5375 N	0.0	A
TACTICAL	6	168.2000 N	0.0	168.2000 N	0.0	A
A/G CMD	10	163.8250 N	0.0	163.8250 N	0.0	A
A/G TAC	11	168.7375 N	0.0	168.7375 N	0.0	A
9. Prepared By (Resource/Unit Leader)			Approved By (Planning Section Chief)		Date	Time
MIKE DUNKEL 			MATT JOHNSON 		08/10/2017	0720



Division/Group Assignment List (ICS 204 WF)

1. Incident Name:			3.			
PARKER2			Branch:		Division/Group:	
2. Operational Period: DAY						
Date/Time From: 08/11/2017 0600 FRI		Date/Time To: 08/11/2017 1800 FRI		D PG. 1 OF 2		
4. Operations Personnel						
NIGHT OPERATIONS CHIEF		ERIC PETTERSON BERNIE SPIELMAN		BRANCH DIRECTOR		
DIVISION/GROUP SUPERVISOR		STEVE RAYMER JOHN PAWLIK (T)		AIR OPERATIONS BRANCH DIRECTOR		DENNIS KUSTER
5. Resources Assigned this Period						
Strike Team / Task Force / Resource Designator	LWD	Leader	Number Persons	Drop Off PT./Time	Pick Up PT./Time	
HC2 DIAMOND FIRE C-59	08/21	ROBERT PRATTE	20	DP 86/0700	1800/	
ENG3 LNF36 E-118	08/13	RAY DUMBROSKI	5	DP 86/0700	1800/	
ENG3 LNF68 E-117	08/12	JON PIERCE	5	DP 86/0700	1800/	
ENG3 SNF53 E-115	08/20	THOMAS GOODE	5	DP 86/0700	1800/	
ENG3 GROOM CREEK 41 E-116	08/12	ERNESTO MANZANEDO	4	DP 86/0700	1800/	
DOZ2 CATTANEO W/ LOWB E-102	08/19	MIKE GOUDEN	2	DP 86/0700	1800/	
DOZ2 MOORE W/ LOWB E-100	08/18	SONNY MOORE	2	DP 86/0700	1800/	
EXCA LEPAGE W/LOWB E-85	08/19	MIKE GREER	1	DP 86/0700	1800/	
GRADER WHITE BEAR W/LOWB E-152	08/24	LAINÉ HOY	2	DP 86/0700	1800/	
WT2 CNF232 E-78	08/19	GRADY TRAMWELL	2	DP 86/0700	1800/	
6. Control Operations/Work Assignments:						
<ul style="list-style-type: none"> Continue fire suppression repair on indirect fireline. Hold and improve existing line from North Fork Parker Creek to the 31 Rd. Mop-up to the extent necessary to keep the fire within the containment lines, while providing for firefighter safety. Continue direct line construction / cold trail fire edge. 						
7. Special Instructions:						
<ul style="list-style-type: none"> Stay out of all arch sites marked with red and black striped flagging. Identify resources to be available for I.A. 						
8. Division/Group Communication Summary						
Function	Channel	RX Frequency N/W	RX Tone/NAC	TX Frequency N/W	TX Tone/NAC	Mode
COMMAND	3	167.1000 N	0.0	169.7500 N	0.0	A
TACTICAL	7	166.7250 N	0.0	166.7250 N	0.0	A
A/G CMD	10	163.8250 N	0.0	163.8250 N	0.0	A
A/G TAC	11	168.7375 N	0.0	168.7375 N	0.0	A
9. Prepared By (Resource Unit Leader)			Approved By (Planning Section Chief)		Date	Time
MIKE DUNKEL 			MATT JOHNSON 		08/10/2017	0720



Division/Group Assignment List (ICS 204 WF)

1. Incident Name:			3.			
PARKER2			Branch:		Division/Group:	
2. Operational Period: DAY			D PG. 2 OF 2			
Date/Time From: 08/11/2017 0600 FRI		Date/Time To: 08/11/2017 1800 FRI				
4. Operations Personnel						
NIGHT OPERATIONS CHIEF		ERIC PETTERSON BERNIE SPIELMAN		BRANCH DIRECTOR		
DIVISION/GROUP SUPERVISOR		STEVE RAYMER JOHN PAWLIK (T)		AIR OPERATIONS BRANCH DIRECTOR		DENNIS KUSTER
5. Resources Assigned this Period						
Strike Team / Task Force / Resource Designator		LWD	Leader	Number Persons	Drop Off PT./Time	Pick Up PT./Time
HEQB O-85		08/19	MIKE SWEANY	1	DP 86/0700	1800/
HEQB O-192		08/21	BRUCE ROBINSON	1	DP 86/0700	1800/
HEQB O-191		08/23	TERRELL DREW	1	DP 86/0700	1800/
FALM O-146		08/14	AARON LONG	2	DP 86/0700	1800/
STEN O-174		08/20	DAN SCHINDLER	1	DP 86/0700	1800/
SOFR O-166		08/19	SEAN PERKINS	1	DP 86/0700	1800/
FEMP O-89		08/19	PATRICK BURTON	1	DP 86/0700	1800/
FEMT O-93		08/19	JAMES MORITA	1	DP 86/0700	1800/
READ O-155		08/19	PAUL BACH	1	DP 86/0700	1800/
6. Control Operations/Work Assignments:						
<ul style="list-style-type: none"> Continue fire suppression repair on indirect fireline. Hold and improve existing line from North Fork Parker Creek to the 31 Rd. Mop-up to the extent necessary to keep the fire within the containment lines, while providing for firefighter safety. Continue direct line construction / cold trail fire edge. 						
7. Special Instructions:						
<ul style="list-style-type: none"> Stay out of all arch sites marked with red and black striped flagging. Identify resources to be available for I.A. 						
8. Division/Group Communication Summary						
Function	Channel	RX Frequency N/W	RX Tone/NAC	TX Frequency N/W	TX Tone/NAC	Mode
COMMAND	3	167.1000 N	0.0	169.7500 N	0.0	A
TACTICAL	7	166.7250 N	0.0	166.7250 N	0.0	A
A/G CMD	10	163.8250 N	0.0	163.8250 N	0.0	A
A/G TAC	11	168.7375 N	0.0	168.7375 N	0.0	A
9. Prepared By (Resource Unit Leader)		Approved By (Planning Section Chief)			Date	Time
PHIL DYE - RESL(T) 		MATT JOHNSON 			08/10/2017	0720

Division/Group Assignment List (ICS 204 WF)

1. Incident Name:			3.			
PARKER2			Branch:		Division/Group: H 1 OF 2	
2. Operational Period: DAY						
Date/Time From: 08/11/2017 0600 FRI		Date/Time To: 08/11/2017 1800 FRI				
4. Operations Personnel						
DAY OPERATIONS CHIEF		ERIC PETTERSON BERNIE SPIELMAN (T)		BRANCH DIRECTOR		
DIVISION/GROUP SUPERVISOR		TOM BROWNING MATT BROWN (T)		AIR OPERATIONS BRANCH DIRECTOR		DENNIS KUSTER
5. Resources Assigned this Period						
Strike Team / Task Force / Resource Designator		LWD	Leader	Number Persons	Drop Off PT./Time	Pick Up PT./Time
HC1 MAD RIVER C-40		08/19	JOSHUA RIGGINS	20	DP 61/0700	1800/
HC1 ELDORADO C-50		08/21	AARON HUMPHREY	22	DP 61/0700	1800/
HC2 TRABUCO1 C-27		08/18	CYRUS GALVAN	21	DP 61/0700	1800/
HC2 GRAYBACK C-56		08/21	LEVI BELLGRAPH	20	DP 61 /0700	1800/
S/T ENG3 - 1880C E-73		08/19	DAVID FRELINGER	22	DP 61/0700	1800/
S/T ENG3 6412C E-75		08/20	MIKE BERTRAND	21	DP 61/0700	1800/
DOZ2 MATANDY W/ LOWB E-7		08/17	MATT HARKNESS	2	DP 61/0700	1800/
WT2 WILLMORE E-31		08/17	INGO MIDDLEBROOK	1	DP 61/0700	1800/
WT2 BENS E-9		08/17	JAY SANDAHL	1	DP 61/0700	1800/
WT2 MNF 39 E-79		08/18	JEFF GREEN	2	DP 61/0700	1800/
EXCA NORTHSTATE W/LOWB E-150		08/22	BOB STENT	2	DP 61/0700	1800/
CHIP2 CECIL LOGGING E-123		08/22	WILL DRAPER	2	DP 61/0700	1800/
6. Control Operations/Work Assignments:						
<ul style="list-style-type: none"> Continue direct line construction from Deep Creek Summit Rd to the 31 Rd. Continue fire suppression repair on indirect fireline. Mop-up to the extent necessary to prevent fire from escaping containment lines while providing for firefighter safety. 						
7. Special Instructions:						
<ul style="list-style-type: none"> Only use hydrants in Cedarville at the junctions of Ann Street and Center Street or Ann Street and County Road 1. Record hydrant use on water use log in the IAP. Stay out of all arch sites marked with red and black striped flagging. Identify resources to be available for I.A. 						
8. Division/Group Communication Summary						
Function	Channel	RX Frequency N/W	RX Tone/NAC	TX Frequency N/W	TX Tone/NAC	Mode
COMMAND	3	167.1000 N	0.0	169.7500 N	0.0	A
TACTICAL	8	168.2500 N	0.0	168.2500 N	0.0	A
A/G CMD	10	163.8250 N	0.0	163.8250 N	0.0	A
A/G TAC	11	168.7375 N	0.0	168.7375 N	0.0	A
9. Prepared By (Resource Unit Leader)			Approved By (Planning Section Chief)		Date	Time
ROBERTA LIM 			MATT JOHNSON 		08/10/2017	0720

Division/Group Assignment List (ICS 204 WF)

1. Incident Name:			3.			
PARKER2			Branch:		Division/Group:	
2. Operational Period: DAY					H 2 OF 2	
Date/Time From: 08/11/2017 0600 FRI		Date/Time To: 08/11/2017 1800 FRI				
4. Operations Personnel						
DAY OPERATIONS CHIEF		ERIC PETTERSON BERNIE SPIELMAN (T)		BRANCH DIRECTOR		
DIVISION/GROUP SUPERVISOR		TOM BROWNING MATT BROWN (T)		AIR OPERATIONS BRANCH DIRECTOR		DENNIS KUSTER
5. Resources Assigned this Period						
Strike Team / Task Force / Resource Designator		LWD	Leader	Number Persons	Drop Off PT./Time	Pick Up PT./Time
TFLD O-26		08/19	DWIGHT LINDSEY	1	DP 61/0700	1800/
TFLD O-221		08/24	ROBERT LOPEZ	1	DP 61/0700	1800/
HEQB O-119		08/19	JARED MCELHANNON	1	DP 61/0700	1800/
HEQB O-193		08/23	JEREMY RIDLEY	1	DP 61/0700	1800/
FALM O-148		08/19	HYMAS FALLERS	2	DP 61/0700	1800/
FALM O-147		08/20	PORTER FALLERS	2	DP 61/0700	1800/
SOFR O-2.60		08/17	TOM ANDERSON	1	DP 61/0700	1800/
FEMP O-87		08/18	CORREY COOPER	1	DP 61/0700	1800/
FEMT O-127		08/19	JUSTIN SIMMONS	1	DP 61/0700	1800/
FEMP O-86		08/19	JEREMY DAY	1	DP 61/0700	1800/
FEMT O-92		08/19	ERNESTO DIAZ	1	DP 61/0700	1800/
REAF O-156		08/20	NICK JARVIS	1	DP 61/0700	1800/
6. Control Operations/Work Assignments:						
<ul style="list-style-type: none"> Continue direct line construction from Deep Creek Summit Rd to the 31 Rd. Continue fire suppression repair on indirect fireline. Mop-up to the extent necessary to prevent fire from escaping containment lines while providing for firefighter safety. 						
7. Special Instructions:						
<ul style="list-style-type: none"> Only use hydrants in Cedarville at the junctions of Ann St and Center St or Ann St and County Rd 1. Record hydrant use on water use log in the IAP. Stay out of all arch sites marked with red and black striped flagging. Identify resources to be available for I.A. 						
8. Division/Group Communication Summary						
Function	Channel	RX Frequency N/W	RX Tone/NAC	TX Frequency N/W	TX Tone/NAC	Mode
COMMAND	3	167.1000 N	0.0	169.7500 N	0.0	A
TACTICAL	8	168.2500 N	0.0	168.2500 N	0.0	A
A/G CMD	10	163.8250 N	0.0	163.8250 N	0.0	A
A/G TAC	11	168.7375 N	0.0	168.7375 N	0.0	A
9. Prepared By (Resource Unit Leader)			Approved By (Planning Section Chief)		Date	Time
ROBERTA LIM 			MATT JOHNSON 		08/10/2017	0720



Division/Group Assignment List (ICS 204 WF)

1. Incident Name:			3.			
PARKER2			Branch:		Division/Group: O	
2. Operational Period: DAY						
Date/Time From: 08/11/2017 0600 FRI		Date/Time To: 08/11/2017 1800 FRI				
4. Operations Personnel						
DAY OPERATIONS CHIEF		ERIC PETTERSON BERNIE SPIELMAN (T)		BRANCH DIRECTOR		
DIVISION/GROUP SUPERVISOR		SHEPLEY SCHROTH-CARY REBECCA JOHNSON (T)		AIR OPERATIONS BRANCH DIRECTOR		DENNIS KUSTER
5. Resources Assigned this Period						
Strike Team / Task Force / Resource Designator		LWD	Leader	Number Persons	Drop Off PT./Time	Pick Up PT./Time
HC2IA FIRESTORM 5 C-7		08/17	RON SARTAIN	20	DP 56/0700	1800/
S/T ENG3 1521C E-74		08/19	ALAN WIDLING	21	DP 56/0700	1800/
SOF2 O-58		08/20	MICHAEL COOK	1	DP 56/0700	1800/
FEMP O-88		08/19	ROBERT ABBRUZZESE	1	DP 56/0700	1800/
FEMT O-91		08/19	CHRIS INGALLS	1	DP 56/0700	1800/
6. Control Operations/Work Assignments:						
<ul style="list-style-type: none"> • Construct direct fire line / cold trail from the 51 to the 31 Rd. 						
7. Special Instructions:						
<ul style="list-style-type: none"> • Only use hydrants in Cedarville at the junctions of Ann Street and Center Street or Ann Street and County Road 1. • Record hydrant use on water use log in the IAP. • Stay out of all arch sites marked with red and black striped flagging. • Identify resources to be available for I.A. 						
8. Division/Group Communication Summary						
Function	Channel	RX Frequency N/W	RX Tone/NAC	TX Frequency N/W	TX Tone/NAC	Mode
COMMAND	3	167.1000 N	0.0	169.7500 N	0.0	A
TACTICAL	5	164.7500 N	0.0	164.7500 N	0.0	A
A/G CMD	10	163.8250 N	0.0	163.8250 N	0.0	A
A/G TAC	11	168.7375 N	0.0	168.7375 N	0.0	A
9. Prepared By (Resource Unit Leader)			Approved By (Planning Section Chief)		Date	Time
PHIL DYE - RESL(T)			MATT JOHNSON		08/10/2017	0720

Division/Group Assignment List (ICS 204 WF)

1. Incident Name:			3.			
PARKER2			Branch:		Division/Group: T	
2. Operational Period: DAY						
Date/Time From: 08/11/2017 0600 FRI		Date/Time To: 08/11/2017 1800 FRI				
4. Operations Personnel						
DAY OPERATIONS CHIEF		ERIC PETTERSON BERNIE SPIELMAN (T)		BRANCH DIRECTOR		
DIVISION/GROUP SUPERVISOR		CRAIG WEIDENHOEFT JOE MILLIGAN (T)		AIR OPERATIONS BRANCH DIRECTOR		DENNIS KUSTER
5. Resources Assigned this Period						
Strike Team / Task Force / Resource Designator		LWD	Leader	Number Persons	Drop Off PT./Time	Pick Up PT./Time
HC1 TRUCKEE C-39		08/19	BOBBY HUBBY	22	PEPPERDINE CAMP/0700	1800/
HC2IA IRON MOUNTAIN C-60		08/21	KEVIN BREITWIESER	21	PEPPERDINE CAMP/0700	1800/
HC2IA PIMA C-64		08/24	JUSTIN WEDO	19	PEPPERDINE CAMP/0700	1800/
ENG3 SNF 32 E-113		08/20	JOSE RIVERA	5	PEPPERDINE CAMP/0700	1800/
WILDLAND FIRE MOD. O-167		08/20	SHELBY EDWARDS	11	PEPPERDINE CAMP/0700	1800/
WILDLAND FIRE MOD. O-184		08/13	ZACH SELMSER	10	PEPPERDINE CAMP/0700	1800/
SOFR O-139		08/20	JAMES MATTINGLY	1	PEPPERDINE CAMP/0700	1800/
FOBS O-16		08/17	MICHAEL MORA	1	PEPPERDINE CAMP/0700	1800/
FOBS (T) O-248		08/14	JAKE HENRY	1	PEPPERDINE CAMP/0700	1800/
FEMP O-32/ FEMT O-126		08/09	MARCO GARCIA/ NICK SULLENS	1	PEPPERDINE CAMP/0700	1800/
6. Control Operations/Work Assignments:						
<ul style="list-style-type: none"> Continue direct line construction from Granger Creek to the Wilderness / BLM boundary. Utilize MIST and natural barriers in the wilderness. Mop-up to the extent necessary to prevent fire from escaping existing containment lines while providing for firefighter safety. 						
7. Special Instructions:						
<ul style="list-style-type: none"> Stay out of all arch sites marked with red and black striped flagging. Identify resources to be available for I.A. 						
8. Division/Group Communication Summary						
Function	Channel	RX Frequency N/W	RX Tone/NAC	TX Frequency N/W	TX Tone/NAC	Mode
COMMAND	3	167.1000 N	0.0	169.7500 N	0.0	A
TACTICAL	9	171.1125 N	0.0	171.1125 N	0.0	A
A/G CMD	10	163.8250 N	0.0	163.8250 N	0.0	A
A/G TAC	11	168.7375 N	0.0	168.7375 N	0.0	A
9. Prepared By (Resource Unit Leader)			Approved By (Planning Section Chief)		Date	Time
PHIL DYE - RESL(T)			MATT JOHNSON		08/10/2017	0720

Division/Group Assignment List (ICS 204 WF)

1. Incident Name:			3.			
PARKER2			Branch:		Division/Group: Z PG. 1 OF 2	
2. Operational Period: DAY						
Date/Time From: 08/11/2017 0600 FRI		Date/Time To: 08/11/2017 1800 FRI				
4. Operations Personnel						
DAY OPERATIONS CHIEF		ERIC PETTERSON BERNIE SPIELMAN (T)		BRANCH DIRECTOR		
DIVISION/GROUP SUPERVISOR		JOHN GOSS TERRY LIM (T)		AIR OPERATIONS BRANCH DIRECTOR		DENNIS KUSTER
5. Resources Assigned this Period						
Strike Team / Task Force / Resource Designator		LWD	Leader	Number Persons	Drop Off PT./Time	Pick Up PT./Time
HC1 AMERICAN RIVER C-49		08/19	MATTHEW RADTKE	22	DP 1 /0700	1800/
HC1 SHASTA LAKE C-48		08/18	CHARLES VARBER	19	DP 1/0700	1800/
HC2 CREW 70 C-28		08/19	NICK ROSCHE	20	DP 1 /0700	1800/
HC2 GRAYBACK C-57		08/21	ANTONIO MENDOZA	20	DP 1 /0700	1800/
HC2 PACIFIC OASIS C-58		08/21	DERIK FINCH	20	DP 1 /0700	1800/
S/T ENG3 1870C E-72		08/18	STEVE COOKUS	22	DP 1 /0700	1800/
DOZ2 OILAR W/LOWB E-6		08/17	PAT OILAR	2	DP 1 /0700	1800/
DOZ2 DIGIT W/LOWB E-5		08/17	NATHAN HOFFMAN	1	DP 1 /0700	1800/
SKIDGINE E-120		08/19	GEORGE WURLITZER	3	DP 1 /0700	1800/
SKIDGINE E-121		08/19	JOSH ROGERS	3	DP 1 /0700	1800/
WT2 SNF4833 E-109		08/19	OMAR AREE	2	DP 1 /0700	1800/
WT2 CATTANEO #1 E-29		08/18	JEFF MILLER	1	DP 1 /0700	1800/
6. Control Operations/Work Assignments:						
<ul style="list-style-type: none"> • Continue direct line construction from Granger Creek to Middle Fork Parker Creek. 						
7. Special Instructions:						
<ul style="list-style-type: none"> • Stay out of all arch sites marked with red and black striped flagging. • Identify resources to be available for I.A. 						
8. Division/Group Communication Summary						
Function	Channel	RX Frequency N/W	RX Tone/NAC	TX Frequency N/W	TX Tone/NAC	Mode
COMMAND	2	163.1500 N	0.0	171.5375 N	0.0	A
TACTICAL	12	166.7750 N	0.0	166.7750 N	0.0	A
A/G CMD	10	163.8250 N	0.0	163.8250 N	0.0	A
A/G TAC	11	168.7375 N	0.0	168.7375 N	0.0	A
9. Prepared By (Resource Unit Leader)			Approved By (Planning Section Chief)		Date	Time
MIKE DUNKEL 			MATT JOHNSON 		08/10/2017	0720

Division/Group Assignment List (ICS 204 WF)

1. Incident Name:			3.			
PARKER2			Branch:		Division/Group: Z PG. 2 OF 2	
2. Operational Period: DAY						
Date/Time From: 08/11/2017 0600 FRI		Date/Time To: 08/11/2017 1800 FRI				
4. Operations Personnel						
DAY OPERATIONS CHIEF			BRANCH DIRECTOR			
ERIC PETTERSON BERNIE SPIELMAN (T)						
DIVISION/GROUP SUPERVISOR			AIR OPERATIONS BRANCH DIRECTOR		DENNIS KUSTER	
JOHN GOSS TERRY LIM (T)						
5. Resources Assigned this Period						
Strike Team / Task Force / Resource Designator		LWD	Leader	Number Persons	Drop Off PT./Time	Pick Up PT./Time
TFLD O-205		08/23	ROBERT EDDY	1	DP 1/0700	1800/
TFLD O-196		08/22	KEITH BARKER	1	DP 1/0700	1800/
HEQB O-190		08/21	NEAL YOUNGBLOOD	1	DP 1/0700	1800/
FALM O-149		08/19	LINSLEY FALLERS	2	DP 1 /0700	1800/
SOFR O-2.59		08/17	GREG POWELL	1	DP 1/0700	1800/
FOBS O-18		08/19	KEVIN MENET	1	DP 1/0700	1800/
FOBS (T) O-42		08/18	BILL WALLS	1	DP 1/0700	1800/
FEMP O-30		08/17	STEVE BRISTOW	1	DP 1/0700	1800/
FEMP O-122		08/21	SCOTT ROBINSON	1	DP 1/0700	1800/
FEMP O-124		08/22	JOSIAH MATTHEWS	1	DP 1/0700	1800/
FEMT O-90		08/19	DAN LANDIS	1	DP 1/0700	1800/
REAF O-67		08/13	DON MASON	1	DP 1/0700	1800/
6. Control Operations/Work Assignments:						
<ul style="list-style-type: none"> • Continue direct line construction from Granger Creek to Middle Fork Parker Creek. 						
7. Special Instructions:						
<ul style="list-style-type: none"> • Stay out of all arch sites marked with red and black striped flagging. • Identify resources to be available for I.A. 						
8. Division/Group Communication Summary						
Function	Channel	RX Frequency N/W	RX Tone/NAC	TX Frequency N/W	TX Tone/NAC	Mode
COMMAND	2	163.1500 N	0.0	171.5375 N	0.0	A
TACTICAL	12	166.7750 N	0.0	166.7750 N	0.0	A
A/G CMD	10	163.8250 N	0.0	163.8250 N	0.0	A
A/G TAC	11	168.7375 N	0.0	168.7375 N	0.0	A
9. Prepared By (Resource Unit Leader)			Approved By (Planning Section Chief)		Date	Time
MIKE DUNKEL			MATT JOHNSON		08/10/2017	0720

AIR OPERATIONS SUMMARY

Prepared By: Dennis Kuster

Prepared Date: 8/10/2017

Prepared Time: 20:00

1. INCIDENT NAME: Parker2	2. OPS PERIOD DATE: 8/11/2017	START TIME: 0800	END TIME: 2000	SUNRISE: 0607	SUNSET: 2008
3. REMARKS (Safety Notes, Hazards, Air Operations, Special Equipment, etc.): Watch for wires in river canyon. Beware of rapidly changing VFR conditions due to smoke Watch for thunderstorm development. Track Water using water logs.			4. READY ALERT AIRCRAFT MEDEVAC 838PA I.A. 525		5. TFR #: 7/5262 Center 41°26.25 120°16.25 GNM 10500MSL

6. PERSONNEL	NAME	PHONE #	7. FREQUENCIES	AM	FM	8. FIXED-WING- Type/ Make-Model/ N#/ Base
AOBD	Dennis Kuster	209 352-0855	AIR/ AIR FW		164.6250	AIRTANKERS - Ordered by ATGS
ASGS	Staci Dickson	530-277-5153	AIR/ AIR RW	127.3750		LEAD PLANES- Ordered by ATGS
ATGS	Ricco Gonzalez	530-805-6376	AIR/ AIR RW- TFR	121.0250		69J 05
ATGS	Derek Wheeler	530-355-3274				
ASGS			A/G Command A/G Tactical		163.8250 168.7375	
HEB1	Brad Nelson	559-349-6793	COMMAND			MDF ECC Aircraft Dispatcher 530-233-8880
HEB2			DECK		163.100	OTHER FW AIRCRAFT-
Alturas	Helibase	530-233-1240	TOLC			
Air Ops Desk	Fax	530-233-5865	Tower	127.2750		

9. HELICOPTERS (Use Additional Sheets as Necessary)

FAA N#	T	MAKE/ MODEL	BASE	AVAIL	START	REMARKS	FAA N#	T	MAKE/ MODEL	BASE	AVAIL	START	REMARKS
N43HX	Y	Kamax	Alturas	0900	0900			Y					
5TK	2	Bell205 A1++	Alturas	0900	0900								
314	1	Kamax	Alturas	0900	0900								
525	3	Astar B3	Alturas	0900	0900								
838PA	3	Astar B3	Alturas	0900	0900	Short Haul							

10. TASK/ MISSION/ ASSIGNMENT (Type/ function includes: Air Tactical, Retardant, Recon, Personnel Transport, Bucket Operations, SAR, etc.)	TYPE/FUNCTION	NAME OF PERSONNEL OR CARGO (if applicable) or Instructions for tactical aircraft	MISSION START	FLY FROM	FLY TO
Water Dropping			As Needed		
Recon					

DIV	HAZARDOUS ACTIONS / CONDITIONS	MITIGATIONS / WARNINGS / REMEDIES
ALL	DANGER TREES	<ul style="list-style-type: none"> Follow "Hazard Tree Safety" guidelines, IRPG pages 22. Post lookouts, or use a spotter in mop-up areas with personnel. Don't park vehicles or take breaks in high concentrations of hazard trees. Establish trigger points for disengagement during high wind events".
ALL	TRAFFIC & DRIVING	<ul style="list-style-type: none"> Practice "Defensive Driving" techniques. Use spotters when backing. Always use headlights. Use warning lights when working on roads or traveling in smoke.. Reduce speed when dusty, maintain adequate spacing with other vehicles. Watch for livestock
ALL	AIRCRAFT OPERATIONS	<ul style="list-style-type: none"> Use qualified personnel for long-line operations. Keep others clear of the operation. Keep personnel out of drop zones when bucket work in progress. Use air-to-ground frequency to communicate with aircraft. Use clear, concise statements when directing aircraft. Use clock directions from pilot's perspective. Don't engage in "heli-mopping". Eliminate unnecessary pilot exposure.
ALL	MOP UP	<ul style="list-style-type: none"> Conduct thorough briefing for all personnel (inside rear cover IRPG). Use all required PPE, including eye protection. Maintain proper spacing and overhead clearance. Be alert for stump holes and root cavities. Minimize exposure to smoke, and rotate personnel into clean air when practical. Evaluate unburned islands/Increase situational awareness.
ALL	COMPLACENCY	<ul style="list-style-type: none"> Repeated assignments in the same area can lead to complacency making personnel more vulnerable to accidents. Situational awareness must be maintained for the duration of the incident.
ALL	STEEP TERRAIN & ROLLING DEBRIS	<ul style="list-style-type: none"> Maintain 8'-10' spacing when working & walking. Don't work above any personnel. Evaluate necessity to send personnel in areas with limited access.
ALL	ENVIRONMENTAL HAZARDS	<ul style="list-style-type: none"> Keep alert for wildlife, livestock, rattlesnakes, insects, and plants. Watch footing and hand placement around rocks.
ALL	SUPPRESSION REPAIR	<ul style="list-style-type: none"> Conduct thorough briefing for all personnel (IRPG Inside back cover). Use caution around heavy equipment. Use all required PPE. Including hearing protection around equipment. Maintain adequate spacing. Establish line of communication with equipment operators.
DIV H, Z	CHIPPER OPERATIONS	<ul style="list-style-type: none"> Ensure JHA is provided and signed by operators. Only qualified personnel will feed the chipper. Ensure appropriate PPE is used including eye and hearing protection.
ALL	HEAT RELATED ILLNESS (HRI) & DEHYDRATION	<ul style="list-style-type: none"> Drink 2 to 1 water to sports drinks. Take frequent breaks, minimum of 10 minutes every hour. Recognize symptoms of HEAT RELATED ILLNESS which include; Lack of energy, Headaches, dizziness, lack of rest, no hunger, poor eating habits, hot skin, and lack of sweating
DIV D,H,Z	HEAVY EQUIPMENT OPERATIONS	<ul style="list-style-type: none"> Ensure communications are established with operators. Use hand signals if other communications are unavailable. Maintain a 50'-100' exclusion area around equipment. Use a spotter when backing.
INCIDENT NAME PARKER 2 ICS 215a		DATE PREPARED: AUGUST 10, 2017 TIME PREPARED: 1700 HOURS OPERATIONAL PERIOD Day Shift 08/11/17 06001800 Prepared by: T. OConnell, Steve Davis Frank Pingiczer

Lookouts Communications Escape Routes Safety Zones	Parker 2 Incident Operation Period: 08/11/2017 Day Shift
	SAFETY MESSAGE

Your Brain is the most important tool you bring to the fire

- Firefighting is a mental as well as a physical activity.
- Personnel responsible for the safety of others should spend the majority of their time on the mental side of firefighting.
- Those mental activities include; planning, ensuring effective communication, monitoring the fire environment, anticipating problems, and forecasting future needs.

MAJOR HAZARDS AND RISKS

STEEP TERRAIN FATIGUE SPOT FIRES	ROLLING MATERIAL DEHYDRATION BUCKET DROPS	HEAVY EQUIPMENT HAZARD TREES COMPLACENCY
--	---	--

Be sure all elements of your safety plan are in place prior to engagement

Cumulative Fatigue

Maintaining peak performance requires that you take good care of your body.

Get the appropriate amount of rest. Manage your off time to get as much sleep as possible.

Proper nutrition and hydration is critical to managing fatigue.

Complacency

Don't let boredom, familiarity, or the routine nature of your assignment lead to complacency.

Remain focused on the task at hand and alert at all times for changing conditions.

It is easy to fall into a routine and lose sight of all that is around us.

MEDICAL PLAN	1. INCIDENT NAME Parker II	2. DATE PREPARED 8/10/2017	3. TIME PREPARED 1800 Hrs.	4. OPERATIONAL PERIOD 0600-1800 08/11/2017				
5. INCIDENT MEDICAL AID STATIONS								
MEDICAL AID STATIONS		LOCATION			PARAMEDICS			
					YES	NO		
Medical Unit		ICP			X			
Frontline Medical Trailer		ICP			X			
Zamora and Hagie FEMP		Division A			X			
Burton FEMP Moreta FEMT.		Division D			X			
Cooper, Day FEMP Simmons, Diaz FEMT		Division H			X			
Abbruzzese FEMP Ingalls FEMT		Division O			X			
Garcia FEMP Sullens FEMT		Division T			X			
Bristow, Matthews & Robinson FEMP & Landis FEMT		Division Z			X			
6. TRANSPORTATION								
A. AIR RESOURCES								
NAME		ADDRESS		PHONE		PARAMEDICS		
						YES	NO	
Grand Canyon Short Haul (Day Use Only)		Alturas Airport		Parker Comms			No	
Helicopter 525 (Non- Hoist) (Day Use Only)		Alturas Airport		Parker Comms		Yes		
SEMSA Air 2- (Non-Hoist) NVG Capable		Adin, Ca. 96006		P-530-233-4581 S-530-233-8880		RN/ Medic		
SEMSA Air 1 - (Non-Hoist) NVG Capable		17301 Valley Mall Susanville, Ca. 96130		P-530-233-4581 S-530-233-8880		RN/ Medic		
PHI Med 4-5 Air Medical -(Non-Hoist) NVG Capable		471-920 Johnstonville Dr Susanville, Ca. 96130		P-530-233-4581 S-530-233-8880		RN/ Medic		
CDF 202 - Hoist Capable, No night Ops.		Bieber CDF		P-530-233-4581 S-530-233-8880			No	
B. INCIDENT AMBULANCES								
NAME		LOCATION			PARAMEDICS			
					YES	NO		
Modoc County Ambulance MEDIC 21		DP-1			X			
SEMSA MEDIC 32		DP-61			X			
7. HOSPITALS								
NAME	ADDRESS	TRAVEL TIME		PHONE	HELIPAD		BURN CENTER	
		AIR	GRND		YES	NO	YES	NO
Modoc Medical Center	228 W. McDowell, Alturas, Ca N 41 28.8 / W 120 22.6	15 M	1 H	530-233-7037	X			X
Surprise Valley Hospital	741 N. Main St. Cedarville, Ca. N 41 33.21 / W 120 09.93	20M	30 M	530-279-6111 EXT. 1228		X		X
Rogue Regional Medical Center	E. Barnett Rd Medford, Or N 42 19.80 / W 122 48.91	50 M	2.5 H	541-789-7132	X			X
Mercy Medical Center Level 2 Trauma	2175 Rosaline Ave. Redding, Ca N 40 34.13 / W 122 23.67	50 M	2.5 H	530-225-7201	X			X
Shasta Reg. Medical Center	1100 Butte St. Redding, Ca N 40 58.53 / W 122 38.69	50 M	2.5 H	530-244-5353	X			X
UC Davis Medical Ctr. Level 1 Trauma	2315 Stockton Blvd. Sacramento, Ca. N 38 33.17 / W 121 27.05	1.5H	6 H	916-734-5669 916-734-3636 Burn Center	X		X	
8. MEDICAL EMERGENCY PROCEDURES								
IN-CAMP CARE				LINE EMERGENCIES				
<ul style="list-style-type: none"> Minor Injuries or illnesses 				<ul style="list-style-type: none"> Start of shift: notify your Div Sup of EMT's and equipment you have available for response if needed. 				
<ul style="list-style-type: none"> Unit Open 0600 hrs to 2200 hrs 				<ul style="list-style-type: none"> Contact Communications and declare a medical emergency on command 				
<ul style="list-style-type: none"> Moderate to Severe Injuries or Illnesses 				<ul style="list-style-type: none"> Closest DIVS or designee responds to incident 				
<ul style="list-style-type: none"> Contact Communications directly 				<ul style="list-style-type: none"> Closest SOFR/EMT's respond to assist w/care 				
<ul style="list-style-type: none"> Med Unit staffed after hours for Emergencies 				<ul style="list-style-type: none"> Use attached Injury or Incident Comm. Protocol 				
				<ul style="list-style-type: none"> If ambulance (ground or air) delayed designate rendezvous site and move towards it 				
				<ul style="list-style-type: none"> Secure scene for investigation—keep a log 				
9. PREPARED BY (MEDICAL UNIT LEADER)		10. REVIEWED BY (SAFETY OFFICER)						
ICS 206 8-78		P. Young MEDL / J. Carlon MEDL(T)		S. Davis SOF2				

INCIDENT RADIO COMMUNICATIONS PLAN (ICS 205)

1. Incident Name:	2. Date/Time Prepared:	3. Operational Period:	DAY
PARKER2	Date: 08/10/2017 Time: 1823	Date/Time From: 08/11/2017 0600	FRI
		Date/Time To: 08/11/2017 1800	FRI

Zone Group	Ch #	Function	Channel Name/Trunked Radio System Talkgroup	Assignment	RX Freq	RX Tone/NAC	TX Freq	TX Tone/NAC	Mode (A,D, or M)	Remarks
	1	COMMAND	FOR RPT	ALT CMD	170.7375 N	0.0	164.9875 N	0.0	A	GROUSE MT TN 5 146.2 49ER TN 136.5
	2	COMMAND	NIFC C47	CMD DIV'S A / Z	163.1500 N	0.0	171.5375 N	0.0	A	Grouse Mt. Tn5 146.2 link to C5 Payne Peak
	3	COMMAND	NIFC C5	CMD DIV'S D/H/O/T	167.1000 N	0.0	169.7500 N	0.0	A	Payne Peak TN 5 146.2 link to Grouse
	4	COMMAND	NIFC C11	UNASSIGNED	170.6875 N	0.0	166.7500 N	0.0	A	UNASSIGNED
	5	TACTICAL	TAC 1	DIV O	164.7500 N	0.0	164.7500 N	0.0	A	
	6	TACTICAL	NIFC T2	DIV A	168.2000 N	0.0	168.2000 N	0.0	A	
	7	TACTICAL	NIFC T5	DIV D	166.7250 N	0.0	166.7250 N	0.0	A	
	8	TACTICAL	NIFC T7	DIV H	168.2500 N	0.0	168.2500 N	0.0	A	
	9	TACTICAL	TAC 8	DIV T	171.1125 N	0.0	171.1125 N	0.0	A	
	10	A/G CMD	A/G CMD	ALL DIVISIONS	163.8250 N	0.0	163.8250 N	0.0	A	
	11	A/G TAC	A/G TAC	ALL DIVISIONS	168.7375 N	0.0	168.7375 N	0.0	A	
	12	TACTICAL	NIFC T6	DIV Z	166.7750 N	0.0	166.7750 N	0.0	A	
	13	CH 13								
	14	CH14								
	15	TACTICAL	CALCORD	MEDICAL	156.0750 N	0.0	156.0750 N	0.0	A	MEDICAL EVAC- TN 6 156.7
	16	EMERGENCY	AIR GUARD	ALL DIVISIONS	168.6250 N	0.0	168.6250 N	0.0	A	AIR GUARD-EMERG USED ONLY-TN 1 110.9

5. Special Instructions:
 Communication phone numbers (925)-588-6687 or (925)-588-6682

6. Prepared By (Communications Unit Leader)	Name: DON STONER
ICS 205	IAP Page
	Signature: 
	Date/Time: 08/10/2017 1823

TRAINING SPECIALIST MESSAGE

TRAINERS:

If you leave the incident before your trainee, or if your trainee is no longer assigned to you, you will need to complete a performance evaluation for the time period your trainee was assigned to you.

TRAINEES:

Beat the Rush!!

In order to receive documented credit for your training assignment - you must close out with the Training Specialist before you Demob. When as much work (as possible) has been completed in your PTB for this incident - Conduct the "close-out" process w the TNSP to save you time at DMOB

Bring the following to the "exit interview"

- A completed and signed ICS 225 or 226 Performance Evaluation
 - A completed Exit Interview Form

Forms are available at the Training Desk

Brad Smith - TNSP

209-770-4809

norcal2training@gmail.com

INCIDENT TRAINEE REGISTRATION FORM

Complete **ALL** fields and return to Training Specialist or DROP BOX for entry into database.

Remember to close out training packets with the Training Specialist before DEMOB.

TRAINEE's DATA

Name (PRINT): _____ ICS Trainee Position: _____

Request # (A,C,E,or O): _____ Agency Designator (Ex. CA-MNF): _____

USFS ___ State ___ BLM ___ BIA ___ NPS ___ FWS ___ Local Govt. ___ DOD ___ NWS ___

Is This A Regional or Local Priority Assignment? Yes No Ordered as a Trainee? Yes No

Date Assigned: _____ Cell Phone: _____

Your Qualifications Coordinator : (Chief, Training Officer, ect)

Name: _____

Name of Home Unit: _____

Address: _____

City: _____ State: _____ Zip Code: _____ Phone: _____

(Optional) Check to email copy of records to your home unit.

Training Officer's Email Address _____

TRAINEE PREREQUISITES

1. Valid Red Card or agency certification card? _____ Yes _____ No

2. Trainee has current position task book issued by home unit? _____ Yes _____ No

Priority Open Tasks in PTB (You Want to Accomplish On This Incident)

1) _____

2) _____

3) _____

YOUR TRAINER/EVALUATOR's DATA

Trainer/Evaluator Name: _____ ICS position on Incident _____

Home Unit: _____ Agency Designator(ex. CA-MNF): _____

Work Address: _____ City: _____

State: _____ Zip Code: _____ Cell Phone: _____

Appendix A Effective Waterbars

When locating and building waterbars, place them the right **distance** apart, at a **diagonal** to the fire line, so they **divert**, then **discharge**, then **dissipate** the energy of the flowing water. Be sure to make them deep enough so they'll be durable, and that soil does **not block** the water bar outlet.

- Spacing: These spacing distances should be used as a guide. Judgment should be used in locating waterbars to minimize erosion potential. Install waterbars at the following recommended intervals:

Recommended spacing for waterbars on all hand and dozer lines

Fire line Gradient (% slope)	Distance Between Waterbars (feet)
1 to 5	200
5 to 20	125
21 to 40	60
41 to 60	40
>60	25

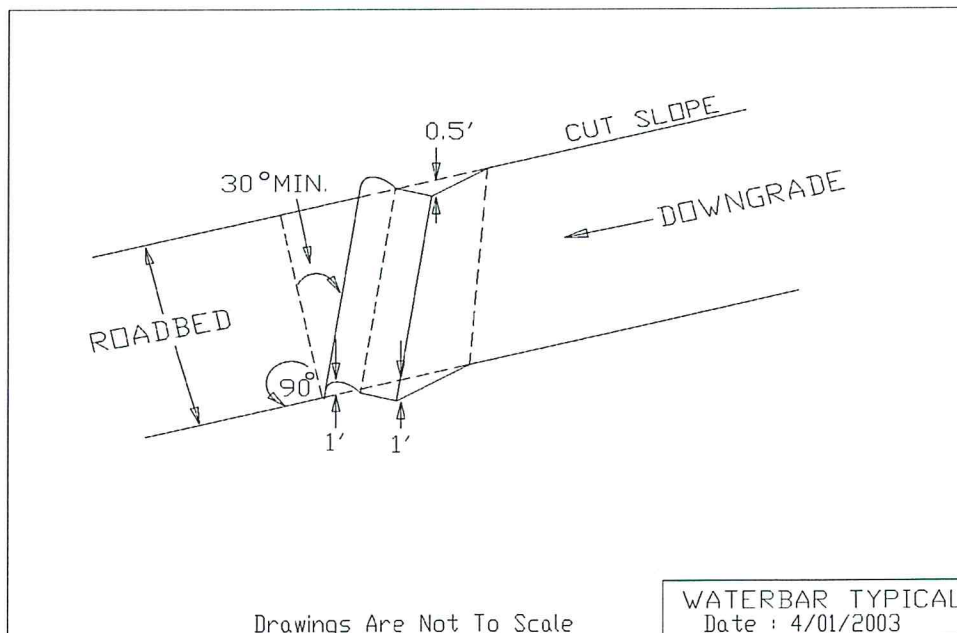
- DEPTH: Dozer line depth- Water bars should be 1 foot deep on the uphill side and 2 feet deep on the downhill side. Hand line depth - at least 4 inches deep total height from bottom of ditch to top of waterbars should average at least 8 inches and not exceed 12 inches. Handline waterbars should be at least two Pulaski widths wide.
- OUTLET: Water should be **directed to unburned areas**, and/or resistant surfaces with high vegetation cover when possible. Waterbars should discharge into undisturbed areas and preferably rocky ground or filter areas well protected with ground and vegetative cover, whether rocks or organic materials. Waterbars should not direct water into stream channels or roads.
- WIDTH: The waterbar channel should be enough to handle expected water flows and to avoid plugging when a normal amount of sloughing or sediment movement occurs.
- ANGLE: Waterbars should be placed at an angle relative to the fire line. The angle should be **between 30 to 45 degrees**. Angle is important, if the angle is too shallow, the water will slow down and deposit the sediment it carries in the waterbar making it ineffective. If the angle is too steep, water will continue at high velocity and be able to erode and carry additional sediment where it exits the waterbar.

Appendix B

Road Repair to Pre-Fire Status

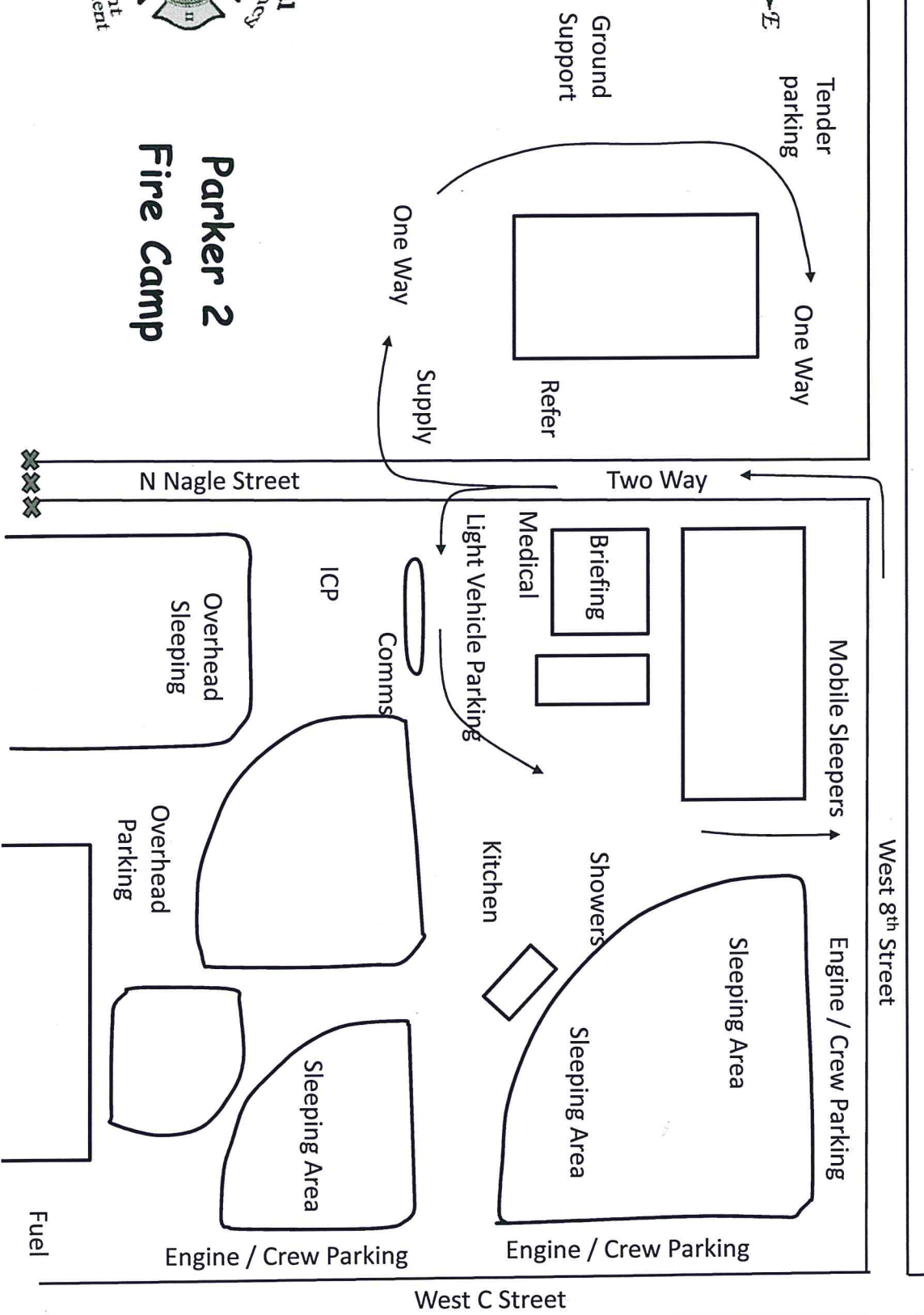
Road repair should follow the existing design of the road prism. Each road should be evaluated to determine how it should be drained. Some sections only require the outside berm to be broken while others may require rolling dips be installed. Rolling dips are only effective on slopes less than 10%. Steeper sections of road should either be outsloped or drivable water bars installed.

- Clean culverts plugged with soil and rock resulting from road use by fire suppression.
- Remove all slash and debris created by fire suppression from culvert inlets and outlets.
- Clean and grade ditch lines, rolling dips, and lead off ditches to repair function.
- Repair damage to gates, cattle guards, and culverts. Remove soil pushed into cattle guards.
- Grade roads to drain freely. Grade within the existing roadbed. Restore the structure of the road bed by watering, grading, and recompacting.
- Where vegetative material was cut and deposited adjacent to roads it shall be either lopped and scattered to a depth within 18" of the soil surface, chipped, or masticated.
- Do not stack debris in cultural sites.
- Unauthorized routes/roads that were opened for suppression activities will be closed. Rocks, logs, and/or other structures should be placed to disguise the entrance to prevent unauthorized OHV.
- Other suppression repair may include repairs to pavement, culverts, road signs, guard rails, and other facilities directly impacted by suppression activities.





Parker 2 Fire Camp



NorCal 2 Division Fireline Order Form

Date & Time Order was placed	Order # (DIVS + #)	MODE OF DELIVERY	LOCATION OF Delivery
Current Date and Time:		GROUND SUPPORT	DIV, DP, LZ Lat Long
DATE NEEDED:		PICK UP IN SUPPLY	
TIME NEEDED:		HELO	
Order received in COMMUNICATIONS by:	Name:	Time:	
Order Received in SUPPLY by:	Name:	Time:	
Order shipped by Transportation or PU in Supply	Name:	Time:	

PLEASE ORDER BY ITEM NUMBER

#	Item 1 - IS the following: (i.e. if you need 3000' of hose & appliances, = 3 Hose Kit A's" or 3 item # 1's				
1	'1,000 Foot Hose Lay' and includes: 10ro 1½" Hose; 10ro 1" Hose; 10ea 1½" Gated Wyes; 10ea 1½" to 1" reducers; 10ea 1" nozzles				
#	Item	Amount	#	Item	Amount
1	Hose Kit A				
2	Hose (100'), 1½"		28	Fuses (Boxes or Cases?)	
3	Hose (100'), 1"		29	Batteries "AA" PKGs (24/PKG)/BX	
4	Hose (50') garden, ¾"		30	Ribbon, Flagging (Specify Color)	
5	Nozzle, KK Type, 1½"		31	Shovel	
6	Nozzle, KK Type, 1"		32	Pulaski	
7	Nozzle, Forester, 1"		33	Combi Tool	
8	Nozzle, Garden, ¾"		34	McCloud	
9	Wye, Gated, 1½"		35	Washcloth, waterless, cleansing	
10	Wye, Gated, 1"		36	Sprinkler Kit	
11	Wye, Gated, ¾"		37	Mop-Up Kit, 3-Wand	
12	Inline-Tee, (1½" x 1")		38	Chainsaw Kit / {accountability #}	
13	Reducer, 1½"x 1"		39	Water, Cubies	
14	Reducer, 1"x ¾"		40	Water, Bottled, Cases	
15	Shut Off ¾"		41	Gatorade, Cases	
16	Foam 5 gal		42	MRE's (12/BX)	
17	Backpack Pump			ANYTHING NOT LISTED ABOVE:	
18	Pumpkin 1500 / 3000 / 6000 gal order size				
19	Folding-Tank 1000 / 1500 gal order size				
	<u>PUMP KITS</u>				
20	Lightweight / {accountability #}				
21	Mark III / {accountability #}				
22	Fuel Unleaded (5 Gal cans)			ACCOUNTABILITY PROPERTY #'S HERE:	
23	Fuel Drip Torch (5 gal cans)				
24	Fuel Diesel (5 gal cans)				
25	2 Cycle oil (Pints)				
26	Bar Oil (Qts)				
27	Drip Torch (ea)				

SPECIAL NOTES:

FOR ALL MEDICAL EMERGENCIES: IDENTIFY ON SCENE INCIDENT COMMANDER BY NAME AND POSITION AND ANNOUNCE "MEDICAL EMERGENCY" TO INITIATE RESPONSE FROM IMT COMMUNICATIONS/DISPATCH.

Use items one through nine to communicate situation to communications/dispatch.

1. CONTACT COMMUNICATIONS/DISPATCH

Ex: "Communications, Div. Alpha. Stand-by for Priority Medical Incident Report." (If life threatening request designated frequency be cleared for emergency traffic.)

2. INCIDENT STATUS: Provide incident summary and command structure.

Nature of Injury/Illness		<i>Describe the injury (Ex: Broken leg with bleeding)</i>
Incident Name		<i>Geographic Name + "Medical" (Ex: Trout Meadow Medical)</i>
Incident Commander		<i>Name of IC</i>
Patient Care		<i>Name of Care Provider (Ex: EMT Smith)</i>

3. INITIAL PATIENT ASSESSMENT: Complete this section for each patient. This is only a brief, initial assessment. Provide additional patient info after completing this 9 Line Report.

Number of Patients:	Male / Female	Age:.	Weight:.
Conscious? <input type="checkbox"/> YES <input type="checkbox"/> NO = MEDEVAC!			
Breathing? <input type="checkbox"/> YES <input type="checkbox"/> NO = MEDEVAC!			
Mechanism of Injury: <i>What caused the injury?</i>			
Lat/Long (Datum WGS84) <i>Ex: N 40° 42.45' x W 123° 03.24'</i>			

4. SEVERITY OF EMERGENCY, TRANSPORT PRIORITY

SEVERITY	TRANSPORT PRIORITY
<input type="checkbox"/> URGENT-RED Life threatening injury or illness. <i>Ex: Unconscious, difficulty breathing, bleeding severely, 2° – 3° burns more than 4 palm sizes, heat stroke, disoriented.</i>	Ambulance or MEDEVAC helicopter. Evacuation need is IMMEDIATE.
<input type="checkbox"/> PRIORITY-YELLOW Serious injury or illness. <i>Ex: Significant trauma, not able to walk, 2° – 3° burns not more than 1-2 palm sizes.</i>	Ambulance or consider air transport if at remote location. Evacuation may be DELAYED.
<input type="checkbox"/> ROUTINE-GREEN Not a life threatening injury or illness. <i>Ex: Sprains, strains, minor heat-related illness.</i>	Non-Emergency. Evacuation considered Routine of Convenience.

5. TRANSPORT PLAN:

Air Transport: (Agency Aircraft Preferred)

<input type="checkbox"/> Helispot	<input type="checkbox"/> Short-haul/Hoist	<input type="checkbox"/> Life Flight	<input type="checkbox"/> Other
-----------------------------------	---	--------------------------------------	--------------------------------

Ground Transport:

<input type="checkbox"/> Self-Extract	<input type="checkbox"/> Carry-Out	<input type="checkbox"/> Ambulance	<input type="checkbox"/> Other
---------------------------------------	------------------------------------	------------------------------------	--------------------------------

6. ADDITIONAL RESOURCE/EQUIPMENT NEEDS:

<input type="checkbox"/> Paramedic/EMT(s)	<input type="checkbox"/> Crew(s)	<input type="checkbox"/> SKED/Backboard/C-Collar
<input type="checkbox"/> Burn Sheet(s)	<input type="checkbox"/> Oxygen	<input type="checkbox"/> Trauma Bag
<input type="checkbox"/> Medication(s)	<input type="checkbox"/> IV/Fluid(s)	<input type="checkbox"/> Cardiac Monitor/AED
<input type="checkbox"/> Other (i.e. splints, rope rescue, wheeled litter)		

8. EVACUATION LOCATION:

Lat/Long (Datum WGS84) <i>EX: N 40 42.45' x W 123 03.24'</i>	
Patient's ETA to Evacuation Location:	
Helispot/Extraction Size and Hazards:	

9. CONTINGENCY: