

# **Incident Action Plan**

## **ORLEANS COMPLEX**

**CA SRF - 000741**

**P5K73417 (0510)**

THURSDAY /  
FRIDAY



**8/24-25/2017**

**DAY SHIFT 0600-1800**

**NIGHT SHIFT 1800-0600**

FIRE INFORMATION PHONE # 619-359-3415

## INCIDENT OBJECTIVES (ICS 202)

<b>1. Incident Name:</b>	<b>2. Operational Period: DAY/ NIGHT</b>					
ORLEANS COMPLEX	Date/Time From: 08/24/2017 0600	THU	Date/Time To: 08/25/2017 0600			
<b>3. Objective(s):</b> <u>Management Objectives:</u> <ul style="list-style-type: none"> <li>• Ensure that strategies and tactics provide for firefighter and public safety through the application of sound risk management principles.</li> <li>• Establish and strengthen cooperator, partner, and stakeholder relationships.</li> <li>• Work closely with assigned Tribal Representatives and Resource Advisors to minimize suppression impacts on sensitive cultural sites and critical habitat.</li> <li>• Ensure that all suppression actions are commensurate with the values at risk.</li> </ul>						
<b>4. Operational Period Command Emphasis:</b> <b><u>CONTROL OBJECTIVES:</u></b> <b>1. KEEP THE UKONOM FIRE</b> <ul style="list-style-type: none"> <li>• NORTH OF DIVISION A DOZER LINE TO PROTECT PRIVATE PROPERTY AND CULTURAL RESOURCES.</li> <li>• EAST OF THE KLAMATH RIVER TO PROTECT PRIVATE PROPERTY, INFRASTRUCTURE (HWY 96), AND CULTURAL RESOURCES.</li> <li>• SOUTH OF UKONOM CREEK TO MINIMIZE IMPACTS TO AQUATIC SPECIES, SPOTTED OWL HABITAT AND BALD EAGLE HABITAT.</li> <li>• EAST OF DIVISION Z TO PROTECT PRIVATE PROPERTY, AND CULTURAL RESOURCES.</li> </ul> <b>2. KEEP THE HAYPRESS FIRE:</b> <ul style="list-style-type: none"> <li>• EAST OF HWY 96 TO PROTECT PRIVATE PROPERTY, INFRASTRUCTURE AND CULTURAL RESOURCES.</li> <li>• NORTH OF SALMON RIVER ROAD TO PROTECT PRIVATE PROPERTY, INFRASTRUCTURE AND CULTURAL RESOURCES.</li> </ul>						
<b>General Situational Awareness:</b>  						
<b>5. Site Safety Plan Required?</b> Yes <input type="checkbox"/> No <input checked="" type="checkbox"/> <b>Approved Site Safety Plan(s) Located at:</b>						
<b>6. Incident Action Plan</b> (the items checked below are included in this Incident Action Plan): <table style="width: 100%; border: none;"> <tr> <td style="width: 33%; vertical-align: top;"> <input checked="" type="checkbox"/> ICS 202  <input checked="" type="checkbox"/> ICS 203  <input checked="" type="checkbox"/> ICS 204  <input checked="" type="checkbox"/> ICS 205  <input type="checkbox"/> ICS 205A  <input checked="" type="checkbox"/> ICS 206         </td> <td style="width: 33%; vertical-align: top;"> <input type="checkbox"/> ICS 207  <input type="checkbox"/> ICS 208  <input checked="" type="checkbox"/> ICS 220  <input checked="" type="checkbox"/> Map/Chart  <input checked="" type="checkbox"/> Weather Forecast/Tides/Currents         </td> <td style="width: 34%; vertical-align: top;"> <b>Other Attachments:</b>  <input checked="" type="checkbox"/> SAFETY MESSAGE/ 215A  <input checked="" type="checkbox"/> HR MESSAGE  <input checked="" type="checkbox"/> SUPPLY ORDER  <input type="checkbox"/> _____         </td> </tr> </table>				<input checked="" type="checkbox"/> ICS 202 <input checked="" type="checkbox"/> ICS 203 <input checked="" type="checkbox"/> ICS 204 <input checked="" type="checkbox"/> ICS 205 <input type="checkbox"/> ICS 205A <input checked="" type="checkbox"/> ICS 206	<input type="checkbox"/> ICS 207 <input type="checkbox"/> ICS 208 <input checked="" type="checkbox"/> ICS 220 <input checked="" type="checkbox"/> Map/Chart <input checked="" type="checkbox"/> Weather Forecast/Tides/Currents	<b>Other Attachments:</b> <input checked="" type="checkbox"/> SAFETY MESSAGE/ 215A <input checked="" type="checkbox"/> HR MESSAGE <input checked="" type="checkbox"/> SUPPLY ORDER <input type="checkbox"/> _____
<input checked="" type="checkbox"/> ICS 202 <input checked="" type="checkbox"/> ICS 203 <input checked="" type="checkbox"/> ICS 204 <input checked="" type="checkbox"/> ICS 205 <input type="checkbox"/> ICS 205A <input checked="" type="checkbox"/> ICS 206	<input type="checkbox"/> ICS 207 <input type="checkbox"/> ICS 208 <input checked="" type="checkbox"/> ICS 220 <input checked="" type="checkbox"/> Map/Chart <input checked="" type="checkbox"/> Weather Forecast/Tides/Currents	<b>Other Attachments:</b> <input checked="" type="checkbox"/> SAFETY MESSAGE/ 215A <input checked="" type="checkbox"/> HR MESSAGE <input checked="" type="checkbox"/> SUPPLY ORDER <input type="checkbox"/> _____				
<b>7. Prepared by:</b> JEFF BUSCHER    Position/Title:    PSC		Signature:				
<b>8. Approved by Incident Commander:</b>		Name: RICK YOUNG    Signature:				
<b>ICS 202</b> <b>IAP Page</b>		Date/Time: 08/23/2017 2200				

## ORGANIZATION ASSIGNMENT LIST (ICS 203)

<b>1. Incident Name:</b>		<b>2. Operational Period: DAY/ NIGHT</b>	
ORLEANS COMPLEX		Date/Time From: 08/24/2017 0600	Date/Time To: 08/25/2017 0600 FRI
<b>3. Incident Commander(s) and Command Staff:</b>		<b>6. Logistics Section:</b>	
IC	RICK YOUNG	CHIEF	MIKE HECKENDORN
DEPUTY	DAREN DALRYMPLE	SUPPLY UNIT	TRACEY VALENTINE
LIAISON OFFICER	TIM FIKE KIP MORRILL	FACILITIES UNIT	RIC CROWTHER ROBIN DAVIS
SAFETY OFFICER	STEVE DAVIS; TERRY O'CONNELL FRANK PINGICZER	GROUND SUPPORT UNIT	JOHN FELL
PIO	ADRIENNE FREEMAN COREY WILFORD; DARREN MCMILLIN	COMMUNICATIONS UNIT	DON STONER
<b>4. Agency/Organization Representative(s):</b>		MEDICAL UNIT	PAT YOUNG JEFF CARLON (T)
<b>Agency/Organization</b>	<b>Name</b>	FOOD UNIT	KEVIN BROWNING BECKY BAKER
AGENCY ADMINISTRATOR	NOLAN COLEGROVE	ORDERING MANAGER	MANI BOUSLAUGH
KARUK TRIBAL REP	EARL CROSBY	EQUIPMENT MANAGER	JEFF MITCHELL (T)
KARUK COORDINATOR	MARSHALL SUPER	SECURITY UNIT	BRIAN WILLBOND
BIA REP	GREG PERRY	<b>7. Operations Section:</b>	
HOOPA TRIBAL REP	ROD MENDES	DAY OPS SECTION CHIEF	SCOTT LUCAS
YUROK TRIBAL REP	WALT LARA	NIGHT OPS SECTION CHIEF	DAN GEORGE
CCC REP	NOAH WALL-TORRES	PLANNING OPS	ERIC PETTERSON HEATHER MCRAE (T)
LEAD READ	ANDREW SPAIN		
<b>5. Planning Section:</b>			
CHIEF	JEFF BUSCHER JOHN A BAKER (T)	DIVISION/GROUP	A/F/M DAVE MOLTER
RESOURCES UNIT	ROBERTA LIM DUANE MILLER	DIVISION/GROUP	U TOM BROWNING
SITUATION UNIT	RYAN WAKEFIELD (T) JEFF WILSON (T)	DIVISION/GROUP	W MIKE CHERRY
DEMOBILIZATION UNIT	JOHN MARTEL MIKE DUNKEL (T)	DIVISION/GROUP	Z BERNIE SPIELMAN
HUMAN RESOURCE SPECIALIST	HARTMAN; OVERTON (T)	DIVISION/GROUP	CREEK GROUP MARK JOHNSON
TRAINING SPECIALIST	BRAD SMITH	DIVISION/GROUP	STRUCTURE GROUP DAVE WELSH
GIS SPECIALIST	MARK GRUPE MELANIE ROSSI; KEVIN ROEHRS	DIVISION/GROUP	NIGHT JOE GRIFFIN JASON POWERS (T)
TECHNOLOGY SUPPORT SPECIALIST	ZACH SOHL	<b>7b. Air Operations Branch:</b>	
FIRE BEHAVIOR ANALYST	KEN LARSON	AIR OPS BRANCH DIRECTOR	STACI DICKSON
INCIDENT METEOROLOGIST	TERRY LEBO	AIR ATTACK SUPERVISOR	FRED BREWSTER
STATUS CHECK-IN	JENNIFER LENEAVE (T) MICHELLE ZURO-KREIMER (T)	ASGS	RANDY CARTER
AIR QUALITY SPECIALIST	ROBERT ELLEMAN	<b>8. Finance/Administration Section:</b>	
		CHIEF	BETH LOPEZ
		PERSONNEL TIME UNIT	PENNY PORTLUCK
		EQUIPMENT TIME UNIT	JUANITA CORTEZ
		COMPENSATION UNIT	TINA KENNEDY
		COST UNIT	SAM RAPPHAHN
<b>9. Prepared By:</b>	<b>Name:</b> DUANE MILLER	<b>Position/Title:</b> RESOURCE UNIT LEADER	<b>Signature:</b> 
ICS 203	IAP Page	<b>Date/Time:</b> 08/23/2017 2100	



# INCIDENT Weather Forecast



**FORECAST NO:** 37  
**PREDICTION FOR:** 0600 Thursday – 0600 Friday  
**SHIFT DATE:** 8/24/17  
**FORECAST ISSUED:** 2000 PDT, Aug 23, 2017

**NAME OF FIRE:** Orleans Complex  
**UNIT:** SRF  
**Incident Meteorologist:** Terry Lebo

## WEATHER DISCUSSION

A dry cold front will move across the area early this morning with northwest winds spreading cooler air over the region. Temperatures will be near to slightly below normal this afternoon.

## WEATHER FORECAST for THURSDAY:

**WEATHER:** Mostly sunny with areas of smoke in the morning.

**MAX TEMPERATURES:** 77-89°

**MIN HUMIDITY:** 30-40%

### **20 FOOT WINDS:**

**SLOPE/VALLEY -** West-northwest 3-6 mph becoming northwest 5-8 mph with gusts to 12 mph in the afternoon.

**RIDGETOP -** West-northwest 5-8 mph becoming northwest 6-10 mph with occasional gusts to 15 mph.

## WEATHER FORECAST for THURSDAY NIGHT:

**WEATHER:** Mostly clear.

**MIN TEMPERATURES:** 52-62°

**MAX HUMIDITY:** 40-50% mid slopes and ridges. 75-90% valleys.

### **20-FOOT WINDS:**

**SLOPE/VALLEY -** Northwest 3-6 mph, becoming calm to light downslope in the late evening.

**RIDGETOP -** Northwest 5-8 mph in the evening becoming northeast around midnight.

## EXTENDED OUTLOOK:

Ridging aloft will start to build over the region from the southwest Friday and Saturday. This will bring a return of very warm and dry air to northern California. The thermal trough will develop on Friday and linger through the weekend, causing northeast winds at night and northwest winds during the day. The warmest temperatures are expected Sunday and Monday, before the ridge expands further north for the middle of next week.

**Portable RAWs:** 163.350 Tone 0003 for Ukonom Lookout, Tone 0004 for Carter Creek

# FIRE BEHAVIOR FORECAST

FORECAST NUMBER: 36	TYPE OF FIRE: Wildland Fire
FIRE NAME: Orleans Complex	OPERATIONAL PERIOD: 0600 8/24 – 0600 8/25/2017
DATE ISSUED: August 23, 2017	TIME ISSUED: 2030
UNIT: Six Rivers NF	SIGNED: /s/ Ken Larson, FBAN

## INPUTS

**WEATHER SUMMARY:** \*\*\* See attached Fire Weather Forecast\*\*\*

**Discussion:** Northwest winds will spread cooler air over the region. Slightly below normal temperatures this afternoon.

**Weather:** Mostly sunny with areas of smoke in the morning.

**Max Temp:** 77 - 89° **Min RH:** 30 - 40%

**20 Foot Winds:**

**Slope/Valley** – W-NW 3-6 mph becoming NW 5-8 gusts to 12 in the afternoon.

**Ridgetop** – W-NW 5-8 mph becoming NW 6-10 occasional gusts to 15.

**Tonight:** clear. Min Temp 52-62°; Max RH 40-50% mid slopes and ridges, 75-90% valleys.

## FIRE BEHAVIOR

### GENERAL

Most fires within the Complex are contained or have shown little to no growth over the past several days. The Haypress Fire is currently the most active with most of it burning within the 2008 Haypress Fire footprint. Expect it to continue backing toward Wooley Creek and spread westerly toward indirect lines and to the northeast.

The Ukonom Fire, burning primarily in the Panther Fire (2008) footprint, is also active at the easterly edge near Ukonom Creek and Lick Creek. It will continue to back toward Lick Creek and Ukonom Creek. There is a potential for it to burn up drainage to the west toward Ukonom Lookout.

### SPECIFIC FIRE BEHAVIOR

#### Daytime

Expect the fire behavior to be low to moderate until early afternoon. Fire spread will be primarily backing and flanking with some upslope movement during the early portion of the operational period.

Timber fuel types (generally no recent fire history): potential worst-case surface fire spread will be 5-10 chains/hour with flame length 4 to 6 feet. Occasional torching trees should be expected. Spotting distance will be up to 2/10 - 3/10 of a mile. Probability of ignition will be 40-60%.

Recent Fire Scar areas (Haypress, Panther footprints): potential worst-case surface fire spread will be 3-5 chains/hour with flame length 2-4 feet. Most fire spread will be through heavy dead down fuels. Anticipate spotting distances up to 2/10 of a mile. Probability of ignition at the peak of the burning period will be 40-60%.

#### Nighttime

Expect the fire behavior to moderate after midnight with head fire spread rates significantly reduced with primary spread through backing and flanking.

## AIR OPERATIONS

Air operations may be limited during the day due to poor visibility caused by smoke.

8/24 Sunrise: 06:32      Sunset: 19:59      8/25 Sunrise: 06:33

## SAFETY

When developing strategies and tactics, safety zones and escape routes, you should be evaluating potential fire behavior (worst case scenario), not just observed fire behavior.



## Division/Group Assignment List (ICS 204 WF)

<b>1. Incident Name:</b>			<b>3.</b>			
ORLEANS COMPLEX			<b>Branch:</b>		<b>Division/Group:</b>	
<b>2. Operational Period:</b>			<b>A/F/M</b>			
<b>DAY/ NIGHT</b>						
Date/Time From: 08/24/2017 0600      THU		Date/Time To: 08/25/2017 0600      FRI				
<b>4. Operations Personnel</b>						
<b>DAY OPERATIONS CHIEF</b>		SCOTT LUCAS		<b>NIGHT OPERATIONS CHIEF</b>		DAN GEORGE
<b>DIVISION/GROUP SUPERVISOR</b>		DAVE MOLTER		<b>AIR OPERATIONS BRANCH DIRECTOR</b>		STACI DICKSON
<b>5. Resources Assigned this Period</b>						
Strike Team / Task Force / Resource Designator		LWD	Leader	Number Persons	Drop Off PT./Time	Pick Up PT./Time
<b>6. Control Operations/Work Assignments:</b>						
<ul style="list-style-type: none"> <li>Secure fire edge.</li> <li>Patrol spot fire West of the Klamath River between 3 Creeks and 14N39.</li> <li>Monitor fire activity.</li> <li>Prepare for defensive firing on indirect lines following the firing plan.</li> <li>Mop-up to the extent necessary to ensure containment while providing for firefighter safety.</li> </ul>						
<b>7. Special Instructions:</b>						
<p>Consult with READ/Tribal Consultant for any new line construction. Stay within existing dozer line footprint. Draft from approved sites only. Continue to monitor accountable property. IA resources will be assigned by Operations. DIVS coordinate with communications when engaging in traffic control. Use caution when passing beneath fire on Hwy 96. Heritage Consultant Ray Marquez-Griffin will be POC for ALL Divisions. READs and Heritage Consultants check in with DIVS when entering and exiting Divisions. Clear around FS signs 5-10 feet within containment lines. Use pre-existing handlines when possible utilizing MIST.</p>						
<b>8. Division/Group Communication Summary</b>						
Function	Channel	RX Frequency N/W	RX Tone/NAC	TX Frequency N/W	TX Tone/NAC	Mode
COMMAND	7 - CMD 7	166.6125 N	TONE 4 (136.5)	168.4000 N	TONE 4 (136.5)	A
COMMAND	9 - CMD 9	173.0625 N	TONE 4 (136.5)	166.1250 N	TONE 4 (136.5)	A
TACTICAL	5 - TAC 6	166.7750 N	TONE 4 (136.5)	166.7750 N	TONE 4 (136.5)	A
AIR TO GROUND	13 - A/G CMD	169.2000 N	NONE	169.2000 N	NONE	A
AIR TO GROUND	14 - A/G TAC	167.0625 N	NONE	167.0625 N	NONE	A
AIR GUARD	16 - AIR GUARD	168.6250 N	NONE	168.6250 N	TONE 1 (110.9)	A
<b>9. Prepared By (Resource Unit Leader)</b>			<b>Approved By (Planning Section Chief)</b>		<b>Date</b>	<b>Time</b>
DUNKEL; LIM; MILLER			JEFF BUSCHER		08/23/2017	0724

## Division/Group Assignment List (ICS 204 WF)



<b>1. Incident Name:</b>			<b>3.</b>			
ORLEANS COMPLEX			<b>Branch:</b>		<b>Division/Group:</b>	
<b>2. Operational Period:</b>			<b>U</b>			
<b>DAY/ NIGHT</b>						
Date/Time From: 08/24/2017 0600      THU		Date/Time To: 08/25/2017 0600      FRI				
<b>4. Operations Personnel</b>						
<b>DAY OPERATIONS CHIEF</b>		SCOTT LUCAS		<b>NIGHT OPERATIONS CHIEF</b>		DAN GEORGE
<b>DIVISION/GROUP SUPERVISOR</b>		TOM BROWNING		<b>AIR OPERATIONS BRANCH DIRECTOR</b>		STACI DICKSON
<b>5. Resources Assigned this Period</b>						
Strike Team / Task Force / Resource Designator		LWD	Leader	Number Persons	Drop Off PT./Time	Pick Up PT./Time
HC2 SCORPIONS - 1 C-76		08/31	MICHAEL A VALENTI	20	DP 200 /0700	1800/
HC2 COBRAS - 6 C-78		09/01	BRIAN VANDRUTTEN	22	DP 200 /0700	1800/
HC2 COBRAS - 5 C-79		08/25	CHARLES M RUCKER IV	19	DP 200 /0700	1800/
HC2 SAMOA 61 C-81		09/03	JOE A MILLIGAN	25	DP 200 /0700	1800/
HC2 HIA CREW 1 O-138		08/27	LYLE MCKINNON	11	DP 200 /0700	1800/
ENG3 SHF 322 E-241		09/03	BOB TONEY	5	DP 200 /0700	1800/
ENG3 SHF 372 E-242		09/03	JOHN MANN	5	DP 200 /0700	1800/
ENG3 PND 813 E-243		09/04	CARL WHITING	4	DP 200 /0700	1800/
ENG3 MAYER 2201 E-244		09/04	TOM HANEY	4	DP 200 /0700	1800/
ENG3 HELLSGATE 231 E-245		09/05	JEFFERY D YUNGKANS	4	DP 200 /0700	1800/
DOZ2 DARRAH W/LOWB E-6		09/07	KEITH DARRAH SR	2	DP 200 /0700	1800/
MAST LEPAGE W/LOWB E-146		08/31	COREY BARROW	2	DP 200 /0700	1800/
CHIP FIRESTORM E-21		08/25	MARTIN VINEYARD	2	DP 200 /0700	1800/
CHIP NORTH ZONE E-149		09/01	DUANE STACKER	2	DP 200 /0700	1800/
FAL1 ALLERS O-399		09/01	JESSE GONZALES	2	DP 200 /0700	1800/
FAL1 PACIFIC RIDGELINE O-400		08/30	BARDOMIANO MACIEL	2	DP 200 /0700	1800/
TFLD O-495		09/03	GARY ASHLEY	1	DP 200 /0700	1800/
TFLD O-209		09/01	STEVEN SHYKES	1	DP 200 /0700	1800/
<b>8. Division/Group Communication Summary</b>						
Function	Channel	RX Frequency N/W	RX Tone/NAC	TX Frequency N/W	TX Tone/NAC	Mode
COMMAND	7 - CMD 7	166.6125 N	TONE 4 (136.5)	168.4000 N	TONE 4 (136.5)	A
COMMAND	9 - CMD 9	173.0625 N	TONE 4 (136.5)	166.1250 N	TONE 4 (136.5)	A
TACTICAL	2 - TAC 2	168.2000 N	TONE 4 (136.5)	168.2000 N	TONE 4 (136.5)	A
AIR TO GROUND	13 - A/G CMD	169.2000 N	NONE	169.2000 N	NONE	A
AIR TO GROUND	14 - A/G TAC	167.0625 N	NONE	167.0625 N	NONE	A
AIR GUARD	16 - AIR GUARD	168.6250 N	NONE	168.6250 N	TONE 1 (110.9)	A
<b>9. Prepared By (Resource Unit Leader)</b>			<b>Approved By (Planning Section Chief)</b>		<b>Date</b>	<b>Time</b>
LIM; DUNKEL; MILLER			JEFF BUSCHER		08/23/2017	2039



## Division/Group Assignment List (ICS 204 WF)

<b>1. Incident Name:</b>			<b>3.</b>			
ORLEANS COMPLEX			Branch:		Division/Group:	
<b>2. Operational Period:</b> <b>DAY/ NIGHT</b>					<b>U</b>	
Date/Time From: 08/24/2017 0600	THU	Date/Time To: 08/25/2017 0600				
<b>4. Operations Personnel</b>						
<b>DAY OPERATIONS CHIEF</b>		SCOTT LUCAS		<b>NIGHT OPERATIONS CHIEF</b>		DAN GEORGE
<b>DIVISION/GROUP SUPERVISOR</b>		TOM BROWNING		<b>AIR OPERATIONS BRANCH DIRECTOR</b>		STACI DICKSON
<b>5. Resources Assigned this Period</b>						
Strike Team / Task Force / Resource Designator		LWD	Leader	Number Persons	Drop Off PT./Time	Pick Up PT./Time
TFLD (T) O-428		08/27	NELS NELSON	1	DP 200 /0700	1800/
FELB O-491		09/05	JOHN ENNEKING	1	DP 200 /0700	1800/
SOFR O-370		08/27	ROBERT FORD	1	DP 200 /0700	1800/
SOFR (T) O-474		09/02	STEVE VALENTINE	1	DP 200 /0700	1800/
AMBU MOUNTAIN MEDICS AMBULANCE E-196			TBD	2	DP 200 /0700	1800/
FEMP O-343		08/27	JON FORD	1	DP 200 /0700	1800/
EMTF O-421		08/30	ROBERT A GARCIA	1	DP 200 /0700	1800/
REAF O-466		09/01	ROBERTO BELTRAN	1	DP 200 /0700	1800/
<b>6. Control Operations/Work Assignments:</b>						
<ul style="list-style-type: none"> <li>• Continue prep along 15N17RD in consideration of fire coming out of wilderness.</li> <li>• Be prepared for tactical firing in conjunction with DIV W following the approved firing plan.</li> </ul>						
<b>7. Special Instructions:</b>						
Consult with READ/Tribal Consultant for any new line construction. Draft from approved sites only. Heritage Consultant Ray Marquez-Griffin will be POC for ALL Divisions.						
<b>8. Division/Group Communication Summary</b>						
Function	Channel	RX Frequency N/W	RX Tone/NAC	TX Frequency N/W	TX Tone/NAC	Mode
COMMAND	7 - CMD 7	166.6125 N	TONE 4 (136.5)	168.4000 N	TONE 4 (136.5)	A
COMMAND	9 - CMD 9	173.0625 N	TONE 4 (136.5)	166.1250 N	TONE 4 (136.5)	A
TACTICAL	2 - TAC 2	168.2000 N	TONE 4 (136.5)	168.2000 N	TONE 4 (136.5)	A
AIR TO GROUND	13 - A/G CMD	169.2000 N	NONE	169.2000 N	NONE	A
AIR TO GROUND	14 - A/G TAC	167.0625 N	NONE	167.0625 N	NONE	A
AIR GUARD	16 - AIR GUARD	168.6250 N	NONE	168.6250 N	TONE 1 (110.9)	A
<b>9. Prepared By (Resource Unit Leader)</b>			<b>Approved By (Planning Section Chief)</b>		<b>Date</b>	<b>Time</b>
LIM; DUNKEL; MILLER			JEFF BUSCHER		08/23/2017	2039

## Division/Group Assignment List (ICS 204 WF)

<b>1. Incident Name:</b>				<b>3.</b>			
ORLEANS COMPLEX				<b>Branch:</b>		<b>Division/Group:</b>  <b>U</b>	
<b>2. Operational Period: DAY/ NIGHT</b>							
Date/Time From: 08/24/2017 0600      THU		Date/Time To: 08/25/2017 0600      FRI					
<b>4. Operations Personnel</b>							
<b>DAY OPERATIONS CHIEF</b>		SCOTT LUCAS		<b>NIGHT OPERATIONS CHIEF</b>		DAN GEORGE	
<b>DIVISION/GROUP SUPERVISOR</b>		TOM BROWNING		<b>AIR OPERATIONS BRANCH DIRECTOR</b>		STACI DICKSON	
<b>7. Special Instructions:</b>							
<p>READs and Heritage Consultants check in with DIVs when entering and exiting Divisions.                  Avoid direct ignition in riparian areas.                  Maintain large diameter snags (&gt;30") when possible.                  Clear around FS signs 5-10 feet with containment lines.</p>							
<b>8. Division/Group Communication Summary</b>							
Function	Channel	RX Frequency N/W	RX Tone/NAC	TX Frequency N/W	TX Tone/NAC	Mode	
COMMAND	7 - CMD 7	166.6125 N	TONE 4 (136.5)	168.4000 N	TONE 4 (136.5)	A	
COMMAND	9 - CMD 9	173.0625 N	TONE 4 (136.5)	166.1250 N	TONE 4 (136.5)	A	
TACTICAL	2 - TAC 2	168.2000 N	TONE 4 (136.5)	168.2000 N	TONE 4 (136.5)	A	
AIR TO GROUND	13 - A/G CMD	169.2000 N	NONE	169.2000 N	NONE	A	
AIR TO GROUND	14 - A/G TAC	167.0625 N	NONE	167.0625 N	NONE	A	
AIR GUARD	16 - AIR GUARD	168.6250 N	NONE	168.6250 N	TONE 1 (110.9)	A	
<b>9. Prepared By (Resource Unit Leader)</b>			<b>Approved By (Planning Section Chief)</b>			<b>Date</b>	<b>Time</b>
LIM; DUNKEL; MILLER 			JEFF BUSCHER 			08/23/2017	2039

## Division/Group Assignment List (ICS 204 WF)

<b>1. Incident Name:</b>			<b>3.</b>			
ORLEANS COMPLEX			<b>Branch:</b>		<b>Division/Group:</b>	
<b>2. Operational Period: DAY/ NIGHT</b>					<b>W</b>	
Date/Time From: 08/24/2017 0600 THU	Date/Time To: 08/25/2017 0600 FRI					
<b>4. Operations Personnel</b>						
<b>DAY OPERATIONS CHIEF</b>		SCOTT LUCAS		<b>NIGHT OPERATIONS CHIEF</b>		DAN GEORGE
<b>DIVISION/GROUP SUPERVISOR</b>		MIKE CHERRY		<b>AIR OPERATIONS BRANCH DIRECTOR</b>		STACI DICKSON
<b>5. Resources Assigned this Period</b>						
Strike Team / Task Force / Resource Designator		LWD	Leader	Number Persons	Drop Off PT./Time	Pick Up PT./Time
HC1 BLACK MOUNTAIN IHC C-86		09/05	PAMELA J MESSAL	18	DP 220/0700	1800/
HC2I GFP 15C C-67		08/28	JASON CAMPBELL	20	DP 220/0700	1800/
HC2I FORT APACHE #01 C-75		09/01	KENNY BURNETTE	20	DP 220/0700	1800/
ENG3 SPENCE IND E-172		08/25	JAKE HECKATHORN	3	DP 220/0700	1800/
ENG3 THP6958 E-197		08/24	CHRIS ADER	5	DP 220/0700	1800/
ENG3 TMU42 E-217		08/28	ANTHONY E STEFANI	5	DP 220/0700	1800/
ENG3 I.A.R. E-235		09/02	DENNIS ADAMS	5	DP 220/0700	1800/
ENG3 MDF354 E-239		09/02	KYLE L BONHAM	5	DP 220/0700	1800/
ENG4 SUNDANCE E-173		08/28	ROBERT STIGEN	3	DP 220/0700	1800/
ENG6 E-192		08/26	CHRIS MARTIN	3	DP 220/0700	1800/
ENG6 WOOD'S FIRE E-209		08/27	STEVE FELIX	3	DP 220/0700	1800/
WTS2 KISER E-55		08/27	PETE KISER	1	DP 220/0700	1800/
WTS2 DARRAH E-72		09/03	STEVE DARGER	1	DP 220/0700	1800/
WTS2 THOMAS HORN E-99		08/27	CHRIS WILSON	1	DP 220/0700	1800/
DOZ2 IAQUA W/LOWB E-5		08/25	JAKE MOORE	2	DP 220/0700	1800/
MAST. NORTHSTATE W/LOWB E-13		08/29	BOB STENT	1	DP 220/0700	1800/
MAST ALLEN'S W/LOWB E-14		08/25	JUSTIN MEACHAM	2	DP 220/0700	1800/
MAST PAT DENIS W/LOWB E-60		08/29	ALLAN WESTLUND	2	DP 220/0700	1800/
<b>8. Division/Group Communication Summary</b>						
Function	Channel	RX Frequency N/W	RX Tone/NAC	TX Frequency N/W	TX Tone/NAC	Mode
COMMAND	7 - CMD 7	166.6125 N	TONE 4 (136.5)	168.4000 N	TONE 4 (136.5)	A
COMMAND	9 - CMD 9	173.0625 N	TONE 4 (136.5)	166.1250 N	TONE 4 (136.5)	A
TACTICAL	6 - TAC 7	168.2500 N	TONE 4 (136.5)	168.2500 N	TONE 4 (136.5)	A
AIR TO GROUND	13 - A/G CMD	169.2000 N	NONE	169.2000 N	NONE	A
AIR TO GROUND	14 - A/G TAC	167.0625 N	NONE	167.0625 N	NONE	A
AIR GUARD	16 - AIR GUARD	168.6250 N	NONE	168.6250 N	TONE 1 (110.9)	A
<b>9. Prepared By (Resource Unit Leader)</b>			<b>Approved By (Planning Section Chief)</b>		<b>Date</b>	<b>Time</b>
DUNKEL; LIM; MILLER			JEFF BUSCHER		08/23/2017	2036

## Division/Group Assignment List (ICS 204 WF)

<b>1. Incident Name:</b>			<b>3.</b>			
ORLEANS COMPLEX			Branch:		Division/Group:	
<b>2. Operational Period:</b>					<b>W</b>	
<b>DAY/ NIGHT</b>						
Date/Time From: 08/24/2017 0600      THU		Date/Time To: 08/25/2017 0600      FRI				
<b>4. Operations Personnel</b>						
<b>DAY OPERATIONS CHIEF</b>		SCOTT LUCAS		<b>NIGHT OPERATIONS CHIEF</b>		DAN GEORGE
<b>DIVISION/GROUP SUPERVISOR</b>		MIKE CHERRY		<b>AIR OPERATIONS BRANCH DIRECTOR</b>		STACI DICKSON
<b>5. Resources Assigned this Period</b>						
Strike Team / Task Force / Resource Designator		LWD	Leader	Number Persons	Drop Off PT./Time	Pick Up PT./Time
MAST W/LOWBY E-204		09/02	JOSH SWARTHOUT	2	DP 220/0700	1800/
EXCA NORTH107 W/LOWBY E-221		08/30	JEFFE DOWNEY	2	DP 220/0700	1800/
EXCA KEN'S W/LOWB E-222		08/30	ANDY BENSON	2	DP 220/0700	1800/
CHIP E-205		08/25	TOM ALLEN	2	DP 220/0700	1800/
FALM NORTH ZONE O-109		08/28	STEVE DAVIS	2	DP 220/0700	1800/
FALM O-110		08/28	GARY BURG	2	DP 220/0700	1800/
FELB O-353		08/28	SAMUEL C HEFFNER	1	DP 220/0700	1800/
FELB O-436		08/31	JOHN WALKER	1	DP 220/0700	1800/
TFLD O-470		08/28	DAVID C SOLDAVINI	1	DP 220/0700	1800/
TFLD O-493		09/02	RIK VALLES	1	DP 220/0700	1800/
TFLD O-494		09/02	STEVE HITCHCOCK	1	DP 220/0700	1800/
TFLD O-499		09/02	BRIAN ETHERIDGE (T)	1	DP 220/0700	1800/
HEQB O-492		09/04	BRIAN HEATH	1	DP 220/0700	1800/
HEQB (T) O-506		09/05	KYLE MORRELL	1	DP 220/0700	1800/
SOFR O-500.18		09/05	THOMAS ANDERSON	1	DP 220/0700	1800/
SOFR (T) O-355		08/27	NICK COLONELLI	1	DP 220/0700	1800/
FEMP O-340		08/26	MATT FIELDS	1	DP 220/0700	1800/
FEMP O-342		08/26	RICHARD TALIAFERRO	1	DP 220/0700	1800/
<b>8. Division/Group Communication Summary</b>						
Function	Channel	RX Frequency N/W	RX Tone/NAC	TX Frequency N/W	TX Tone/NAC	Mode
COMMAND	7 - CMD 7	166.6125 N	TONE 4 (136.5)	168.4000 N	TONE 4 (136.5)	A
COMMAND	9 - CMD 9	173.0625 N	TONE 4 (136.5)	166.1250 N	TONE 4 (136.5)	A
TACTICAL	6 - TAC 7	168.2500 N	TONE 4 (136.5)	168.2500 N	TONE 4 (136.5)	A
AIR TO GROUND	13 - A/G CMD	169.2000 N	NONE	169.2000 N	NONE	A
AIR TO GROUND	14 - A/G TAC	167.0625 N	NONE	167.0625 N	NONE	A
AIR GUARD	16 - AIR GUARD	168.6250 N	NONE	168.6250 N	TONE 1 (110.9)	A
<b>9. Prepared By (Resource Unit Leader)</b>			<b>Approved By (Planning Section Chief)</b>		<b>Date</b>	<b>Time</b>
DUNKEL; LIM; MILLER			JEFF BUSCHER		08/23/2017	2036

## Division/Group Assignment List (ICS 204 WF)



<b>1. Incident Name:</b>			<b>3.</b>			
ORLEANS COMPLEX			<b>Branch:</b>		<b>Division/Group:</b>	
<b>2. Operational Period:</b>			W			
<b>DAY/ NIGHT</b>						
Date/Time From: 08/24/2017 0600      THU		Date/Time To: 08/25/2017 0600      FRI				
<b>4. Operations Personnel</b>						
<b>DAY OPERATIONS CHIEF</b>		SCOTT LUCAS		<b>NIGHT OPERATIONS CHIEF</b>		DAN GEORGE
<b>DIVISION/GROUP SUPERVISOR</b>		MIKE CHERRY		<b>AIR OPERATIONS BRANCH DIRECTOR</b>		STACI DICKSON
<b>5. Resources Assigned this Period</b>						
Strike Team / Task Force / Resource Designator		LWD	Leader	Number Persons	Drop Off PT./Time	Pick Up PT./Time
FEMP O-363		08/27	JUSTIN VANDERHUST	1	DP 220/0700	1800/
EMPF O-453		09/01	KEVIN WHITE	1	DP 220/0700	1800/
**** PHOS-CHEK WT **** SEE SPECIAL INSTRUCTIONS****					DP 220/0700	1800/
<b>6. Control Operations/Work Assignments:</b>						
<ul style="list-style-type: none"> <li>Continue prep along 15N17 Rd. in consideration of fire moving out of the wilderness.</li> <li>Patrol 15N17 Rd. where firing has been completed.</li> <li>Mop-up the extent necessary to keep the fire in the current perimeter while providing for firefighter safety.</li> <li>Be prepared for tactical firing following the approved fire plan.</li> </ul>						
<b>7. Special Instructions:</b>						
<p>Consult with READ/Tribal Consultant for any new line construction. Draft from approved sites only. Heritage Consultant Ray Marquez-Griffin will be POC for ALL Divisions. READs and Heritage Consultants check in with DIVs when entering and exiting Divisions. Clear around FS signs 5-10 feet within containment lines.</p> <p>Avoid direct ignition in riparian areas. Maintain large diameter snags (&gt;30") when possible. **** PHOS-CHEK WT WILL BE TRAVELING IN THE DIVISION. USE CAUTION****</p>						
<b>8. Division/Group Communication Summary</b>						
Function	Channel	RX Frequency N/W	RX Tone/NAC	TX Frequency N/W	TX Tone/NAC	Mode
COMMAND	7 - CMD 7	166.6125 N	TONE 4 (136.5)	168.4000 N	TONE 4 (136.5)	A
COMMAND	9 - CMD 9	173.0625 N	TONE 4 (136.5)	166.1250 N	TONE 4 (136.5)	A
TACTICAL	6 - TAC 7	168.2500 N	TONE 4 (136.5)	168.2500 N	TONE 4 (136.5)	A
AIR TO GROUND	13 - A/G CMD	169.2000 N	NONE	169.2000 N	NONE	A
AIR TO GROUND	14 - A/G TAC	167.0625 N	NONE	167.0625 N	NONE	A
AIR GUARD	16 - AIR GUARD	168.6250 N	NONE	168.6250 N	TONE 1 (110.9)	A
<b>9. Prepared By (Resource Unit Leader)</b>			<b>Approved By (Planning Section Chief)</b>		<b>Date</b>	<b>Time</b>
DUNKEL; LIM; MILLER			JEFF BUSCHER		08/23/2017	2036



## Division/Group Assignment List (ICS 204 WF)



<b>1. Incident Name:</b>			<b>3.</b>			
ORLEANS COMPLEX			<b>Branch:</b>		<b>Division/Group:</b>	
<b>2. Operational Period:</b> <b>DAY/ NIGHT</b>					<b>Z</b>	
Date/Time From: 08/24/2017 0600	THU	Date/Time To: 08/25/2017 0600	FRI			
<b>4. Operations Personnel</b>						
<b>DAY OPERATIONS CHIEF</b>		SCOTT LUCAS		<b>NIGHT OPERATIONS CHIEF</b>		
				DAN GEORGE		
<b>DIVISION/GROUP SUPERVISOR</b>		BERNIE SPIELMAN		<b>AIR OPERATIONS BRANCH DIRECTOR</b>		
				STACI DICKSON		
<b>5. Resources Assigned this Period</b>						
Strike Team / Task Force / Resource Designator	LWD	Leader	Number Persons	Drop Off PT./Time	Pick Up PT./Time	
TFLD O-432	08/25	JEREMY MCMAHON	1	DP 18/0700	1800/	
SOFR O-356	08/27	MICHAEL CAMBA	1	DP 18/0700	1800/	
SOFR (T) O-241	08/27	TOM COLETTI	1	DP 18/0700	1800/	
FEMP O-344	08/27	SCOTT BLANDFORD	1	DP 18/0700	1800/	
EMPF O-452	09/01	ERIK VAN RENSELAAR	1	DP 18/0700	1800/	
REM1 O-300	08/27	KIRTUS CREIGLOW	2	DP 18/0700	1800/	
<b>6. Control Operations/Work Assignments:</b>						
<p>Mitigate hazard trees. Patrol fires Zulu 1-7. Ensure Ignition Plan has been completed and approved before any tactical ignitions begin. Work south on 15N17 road, improving road system for holding. UTV will be assigned to the DIVS.                      ***SOFR MICHAEL CAMBA will be shared between divisions U, W &amp; Z.</p>						
<b>7. Special Instructions:</b>						
<p>Consult with READ/Tribal Consultant for any new line construction and with land owners when possible. Stay within existing dozer line footprint. Draft from approved sites only.                      READs and Heritage Consultants check in with DIVs when entering and exiting Divisions. Heritage Consultant Ray Marquez-Griffin will be POC for ALL Divisions                      Clear around FS signs 5-10 feet within containment lines.</p>						
<b>8. Division/Group Communication Summary</b>						
Function	Channel	RX Frequency N/W	RX Tone/NAC	TX Frequency N/W	TX Tone/NAC	Mode
COMMAND	7 - CMD 7	166.6125 N	TONE 4 (136.5)	168.4000 N	TONE 4 (136.5)	A
COMMAND	9 - CMD 9	173.0625 N	TONE 4 (136.5)	166.1250 N	TONE 4 (136.5)	A
TACTICAL	4 - TAC 5	166.7250 N	TONE 4 (136.5)	166.7250 N	TONE 4 (136.5)	A
AIR TO GROUND	13 - A/G CMD	169.2000 N	NONE	169.2000 N	NONE	A
AIR TO GROUND	14 - A/G TAC	167.0625 N	NONE	167.0625 N	NONE	A
AIR GUARD	16 - AIR GUARD	168.6250 N	NONE	168.6250 N	TONE 1 (110.9)	A
<b>9. Prepared By (Resource Unit Leader)</b>		<b>Approved By (Planning Section Chief)</b>		<b>Date</b>	<b>Time</b>	
LIM; DUNKEL; MILLER		JEFF BUSCHER		08/23/2017	2040	

## Division/Group Assignment List (ICS 204 WF)



<b>1. Incident Name:</b>			<b>3.</b>			
ORLEANS COMPLEX			<b>Branch:</b>		<b>Division/Group:</b>	
<b>2. Operational Period:</b>			<b>STRUCTURE GROUP</b>			
<b>DAY/ NIGHT</b>						
Date/Time From: 08/24/2017 0600 THU		Date/Time To: 08/25/2017 0600 FRI				
<b>4. Operations Personnel</b>						
<b>DAY OPERATIONS CHIEF</b>		SCOTT LUCAS		<b>NIGHT OPERATIONS CHIEF</b>		DAN GEORGE
<b>DIVISION/GROUP SUPERVISOR</b>		DAVE WELSH		<b>AIR OPERATIONS BRANCH DIRECTOR</b>		STACI DICKSON
<b>5. Resources Assigned this Period</b>						
Strike Team / Task Force / Resource Designator		LWD	Leader	Number Persons	Drop Off PT./Time	Pick Up PT./Time
HC2 CHICO C-57		08/24	ANTOINE WASHINGTON	22	DP 190/0700	1800/
CULS O-312		08/24	RAY MARQUEZ	1	DP 190/0700	1800/
CULS O-548		09/05	HEATHER RICKARD	1	DP 190/0700	1800/
CULS O-537		09/05	VIKKI PRESTON	1	DP 190/0700	1800/
READ O-357		09/01	ALEX NEUMAN	1	DP 190/0700	1800/
SOFR O-512		09/06	MIKE URGUIDES	1	DP 190/0700	1800/
<b>6. Control Operations/Work Assignments:</b>						
<ul style="list-style-type: none"> <li>Continue structure protection.</li> </ul>						
<b>7. Special Instructions:</b>						
<p>Heritage Consultant Ray Marquez-Griffin will be POC for ALL Divisions.                  READs and Heritage Consultants check in with DIVs when entering and exiting Divisions.                  Clear around FS signs 5-10 feet within containment lines.</p>						
<b>8. Division/Group Communication Summary</b>						
Function	Channel	RX Frequency N/W	RX Tone/NAC	TX Frequency N/W	TX Tone/NAC	Mode
COMMAND	7 - CMD 7	166.6125 N	TONE 4 (136.5)	168.4000 N	TONE 4 (136.5)	A
COMMAND	9 - CMD 9	173.0625 N	TONE 4 (136.5)	166.1250 N	TONE 4 (136.5)	A
TACTICAL	2 - TAC 2	168.2000 N	TONE 4 (136.5)	168.2000 N	TONE 4 (136.5)	A
AIR TO GROUND	13 - A/G CMD	169.2000 N	NONE	169.2000 N	NONE	A
AIR TO GROUND	14 - A/G TAC	167.0625 N	NONE	167.0625 N	NONE	A
AIR GUARD	16 - AIR GUARD	168.6250 N	NONE	168.6250 N	TONE 1 (110.9)	A
<b>9. Prepared By (Resource Unit Leader)</b>			<b>Approved By (Planning Section Chief)</b>		<b>Date</b>	<b>Time</b>
LIM; DUNKEL; MILLER 			JEFF BUSCHER 		08/23/2017	2200



## Division/Group Assignment List (ICS 204 WF)

<b>1. Incident Name:</b>			<b>3.</b>			
ORLEANS COMPLEX			<b>Branch:</b>		<b>Division/Group:</b>	
<b>2. Operational Period: DAY/ NIGHT</b>					<b>CREEK GROUP</b>	
Date/Time From: 08/24/2017 0600 THU	Date/Time To: 08/25/2017 0600 FRI					
<b>4. Operations Personnel</b>						
<b>DAY OPERATIONS</b>		SCOTT LUCAS		<b>NIGHT OPERATIONS</b>		DAN GEORGE
<b>DIVISION/GROUP SUPERVISOR</b>		MARK JOHNSON		<b>AIR OPERATIONS BRANCH DIRECTOR</b>		STACI DICKSON
<b>5. Resources Assigned this Period</b>						
Strike Team / Task Force / Resource Designator		LWD	Leader	Number Persons	Drop Off PT./Time	Pick Up PT./Time
HC2 PLATTE CANYON WLFM O-360		08/28	SHELBY EDWARDS	11	SPIKE CAMP/0600	1800/
PACK O-438		09/01	ERIK CORDTZ	1	SPIKE CAMP/0600	1800/
SPT PACK STRING 2 E-228		09/01	ERIK CORDTZ	7	SPIKE CAMP/0600	1800/
EMPF O-345		09/01	KEVIN LENIHAN	1	SPIKE CAMP/0600	1800/
REM4 O-365		09/01	JOSEPH MATHIAS	2	SPIKE CAMP/0600	1800/
READ O-374		08/30	MATT HILLMAN	1	SPIKE CAMP/0600	1800/
<b>6. Control Operations/Work Assignments:</b>						
Access options to check fire in Wooley Creek. Backhaul trash, supplies, and excess equipment. Crews will be spiked overnight.						
<b>7. Special Instructions:</b>						
Consult with READ/Tribal Consultant for any new line construction and with land owners when possible. Stay within existing dozer line footprint. Draft from approved sites only. Heritage Consultant Ray Marquez-Griffin will be POC for ALL Divisions. READs and Heritage Consultants check in with DIVs when entering and exiting Divisions. Clear around FS signs 5-10 feet within containment lines.						
<b>8. Division/Group Communication Summary</b>						
Function	Channel	RX Frequency N/W	RX Tone/NAC	TX Frequency N/W	TX Tone/NAC	Mode
COMMAND	7 - CMD 7	166.6125 N	TONE 4 (136.5)	168.4000 N	TONE 4 (136.5)	A
COMMAND	9 - CMD 9	173.0625 N	TONE 4 (136.5)	166.1250 N	TONE 4 (136.5)	A
TACTICAL	3 - TAC 3	168.6000 N	TONE 4 (136.5)	168.6000 N	TONE 4 (136.5)	A
AIR TO GROUND	13 - A/G CMD	169.2000 N	NONE	169.2000 N	NONE	A
AIR TO GROUND	14 - A/G TAC	167.0625 N	NONE	167.0625 N	NONE	A
AIR GUARD	16 - AIR GUARD	168.6250 N	NONE	168.6250 N	TONE 1 (110.9)	A
<b>9. Prepared By (Resource Unit Leader)</b>			<b>Approved By (Planning Section Chief)</b>		<b>Date</b>	<b>Time</b>
LIM; DUNKEL; MILLER 			JEFF BUSCHER 		08/23/2017	2100

## Division/Group Assignment List (ICS 204 WF)

<b>1. Incident Name:</b>			<b>3.</b>			
ORLEANS COMPLEX			<b>Branch:</b>		<b>Division/Group:</b>	
<b>2. Operational Period:</b>			<b>NIGHT</b>			
<b>DAY/ NIGHT</b>						
Date/Time From: 08/24/2017 0600 THU		Date/Time To: 08/25/2017 0600 FRI				
<b>4. Operations Personnel</b>						
<b>DAY OPERATIONS CHIEF</b>		SCOTT LUCAS		<b>NIGHT OPERATIONS CHIEF</b>		DAN GEORGE
<b>DIVISION/GROUP SUPERVISOR</b>		JOE GRIFFIN JASON POWERS (T)		<b>AIR OPERATIONS BRANCH DIRECTOR</b>		STACI DICKSON
<b>5. Resources Assigned this Period</b>						
Strike Team / Task Force / Resource Designator		LWD	Leader	Number Persons	Drop Off PT./Time	Pick Up PT./Time
HC1 FULTON IHC C-85		09/05	JOSH S ACOSTA	21	DP 200/1800	0600/
HC2 COBRAS - 3 C-77		08/31	LALO ROMO	22	DP 200/1800	0600/
ENG3 ELK CREEK ENGINE 433 E-136		08/25	JAYSON C PAPERFUS	4	DP 200/1800	0600/
ENG3 ENGINE HOLTER, PAULA 301 E-198		08/25	MIKE STUTTS	3	DP 200/1800	0600/
ENG3 AZ ADL BR-171 E-199		08/29	RICHARD WILLIAMS	4	DP 200/1800	0600/
ENG3 ENGINE 3662 E-236		09/05	ADAM L SHORT	3	DP 200/1800	0600/
ENG3 MDF ENGINE 45 E-237		09/03	HEATHER WOODMAN	5	DP 200/1800	0600/
ENG3 PNF ENGINE13 E-238		09/03	CHRIS A KING	5	DP 200/1800	0600/
ENG6 ENGINE ROCKY POINT E-191		08/27	RYAN MITCHELL	3	DP 200/1800	0600/
DOZ1 DARRAH W/LOWB E-7		09/03	GARY QUINONES	1	DP 200/1800	0600/
WTS2 DARRAH E-56		09/01	WAYNE VIRAG	1	DP 200/1800	0600/
WTS2 DARRAH E-57		08/24	PAUL GUIDUCCI	1	DP 200/1800	0600/
SOFR O-369		08/28	JACK D HOLLOWAY	1	DP 200/1800	0600/
FEMP O-454		09/01	JOEL PLATTER	1	DP 200/1800	0600/
FEMP O-455		09/02	MICHAEL TALMADGE	1	DP 200/1800	0600/
REMS 3 O-366		08/27	TIM GOFORTH	2	DP 200/1800	0600/
AMBU HOOPA E-157			JONES DAVIS		DP 200/1800	0600/
SEE NEXT PAGE FOR WORK ASSIGNMENTS						
<b>8. Division/Group Communication Summary</b>						
Function	Channel	RX Frequency N/W	RX Tone/NAC	TX Frequency N/W	TX Tone/NAC	Mode
COMMAND	7 - CMD 7	166.6125 N	TONE 4 (136.5)	168.4000 N	TONE 4 (136.5)	A
COMMAND	9 - CMD 9	173.0625 N	TONE 4 (136.5)	166.1250 N	TONE 4 (136.5)	A
TACTICAL	1 - TAC 1	168.0500 N	TONE 4 (136.5)	168.0500 N	TONE 4 (136.5)	A
AIR TO GROUND	13 - A/G CMD	169.2000 N	NONE	169.2000 N	NONE	A
AIR TO GROUND	14 - A/G TAC	167.0625 N	NONE	167.0625 N	NONE	A
AIR GUARD	16 - AIR GUARD	168.6250 N	NONE	168.6250 N	TONE 1 (110.9)	A
<b>9. Prepared By (Resource Unit Leader)</b>		<b>Approved By (Planning Section Chief)</b>		<b>Date</b>		<b>Time</b>
LIM; DUNKEL; MILLER 		JEFF BUSCHER 		08/23/2017		2204

## Division/Group Assignment List (ICS 204 WF)

<b>1. Incident Name:</b>			<b>3.</b>			
ORLEANS COMPLEX			<b>Branch:</b>		<b>Division/Group:</b>	
<b>2. Operational Period: DAY/ NIGHT</b>						
Date/Time From: 08/24/2017 0600 THU		Date/Time To: 08/25/2017 0600 FRI		<b>NIGHT</b>		
<b>4. Operations Personnel</b>						
<b>DAY OPERATIONS CHIEF</b>		SCOTT LUCAS		<b>NIGHT OPERATIONS CHIEF</b>		DAN GEORGE
<b>DIVISION/GROUP SUPERVISOR</b>		JOE GRIFFIN JASON POWERS (T)		<b>AIR OPERATIONS BRANCH DIRECTOR</b>		STACI DICKSON
<b>5. Resources Assigned this Period</b>						
Strike Team / Task Force / Resource Designator		LWD	Leader	Number Persons	Drop Off PT./Time	Pick Up PT./Time
<b>6. Control Operations/Work Assignments:</b>						
<ul style="list-style-type: none"> <li>Continue firing operations along the 15N17 road following the approved firing plan.</li> </ul>						
<b>7. Special Instructions:</b>						
READs and Heritage Consultants check in with DIVs when entering and exiting Divisions. Clear around FS signs 5-10 feet within containment lines.						
<b>8. Division/Group Communication Summary</b>						
Function	Channel	RX Frequency N/W	RX Tone/NAC	TX Frequency N/W	TX Tone/NAC	Mode
COMMAND	7 - CMD 7	166.6125 N	TONE 4 (136.5)	168.4000 N	TONE 4 (136.5)	A
COMMAND	9 - CMD 9	173.0625 N	TONE 4 (136.5)	166.1250 N	TONE 4 (136.5)	A
TACTICAL	1 - TAC 1	168.0500 N	TONE 4 (136.5)	168.0500 N	TONE 4 (136.5)	A
AIR TO GROUND	13 - A/G CMD	169.2000 N	NONE	169.2000 N	NONE	A
AIR TO GROUND	14 - A/G TAC	167.0625 N	NONE	167.0625 N	NONE	A
AIR GUARD	16 - AIR GUARD	168.6250 N	NONE	168.6250 N	TONE 1 (110.9)	A
<b>9. Prepared By (Resource Unit Leader)</b>			<b>Approved By (Planning Section Chief)</b>		<b>Date</b>	<b>Time</b>
LIM; DUNKEL; MILLER			JEFF BUSCHER		08/23/2017	2204

# AIR OPERATIONS SUMMARY

Prepared By: Randy Carter

Prepared Date: 23Aug 2017

Prepared Time: 1900

<b>1. INCIDENT NAME:</b> Orleans Complex	<b>2. OPS PERIOD DATE:</b> 24 Aug-2017	<b>START TIME:</b> 0800	<b>END TIME:</b> 2100	<b>SUNRISE:</b> 0629	<b>SUNSET:</b> 1959
<b>3. REMARKS (Safety Notes, Hazards, Air Operations Special Equipment, etc.):</b> MONITOR AIR TO GROUND FREQ WHEN AIRCRAFT ARE IN YOUR DIVISION. SITUATIONAL AWARENESS IS HIGH PRIORITY ALONG WITH BUCKET WORK! FLY WITH LIGHTS AND TRANSPONDER ON (1255) <i>Match out for high tension wires</i>			<b>4. READY ALERT AIRCRAFT</b> MEDEVAC - See Medical Plan H-407 Cell 657-464-7830		<b>5. TFR #:</b> 7/5547 Altitude - 11,000 msl Scott Valley HB Notam: 80/038 126.1250

6. PERSONNEL	NAME	PHONE #	7. FREQUENCIES	AM	FM	8. FIXED-WING- Type/ Make-Model/ N#/ Base
AOBD	Scott Valley Airport	916-500-2366	Scott Valley(A30)Tower	128.625		AIRTANKERS- TBA
	Staci Dickson ICP Office	530-277-5153 619-359-3344	AIR/ AIR F/W Air To Air R/W Orleans	126.1250 118.0750		LEAD PLANES- TBA
ASGS	Randy Carter	501-802-6708	AIR/GD Command Orleans		168.5000 169.2000	ATGS AIRCRAFT- AA-06/690HB - Fred Brewster A-93
ATGS	Fred Brewster	530-260-8841	AIR/GD Tactical Orleans Complex		167.0625	KNF Forest Aviation Officer Jeff Keiser 1-530-598-1590
HLCO	Shawn Walters	530-339-0016	CMD Primary (CMD 7)		166.6125 rx 168.400 tx Tone 136.5	Scott Vly Helibase 530-468-1294/Fax2118 Happy Camp Helibase 530-493-1779
HEB1 HEB1(T)	Roger Caballero Rex Sundstrom	530-277-6804 530-575-0368	DECK		163.100	KNF- Dispatch: 530-841-4600 Fortuna - Dispatch: 707-726-1266
Orleans MRB	Steve Robles	909-493-8690	DECK		163.100	Mobile Retardent Base A-35
Air Ops Trailer ICP		619-359-3344	Air Guard		168.6250 (110.9)tx/rx	Manager Kern Co ship H-407 Ken Wright Cell 661 301 8239

9. HELICOPTERS (Use Additional Sheets as Necessary)

FAA N#	TY	MAKE/ MODEL	BASE	AVAIL	START	REMARKS	FAA N#	TY	MAKE/ MODEL	BASE	AVAIL	START	REMARKS
6HT	1	S-64 T	Scott Vly	0830	0800	EXC A-47	8MB	3	A-Star	ICP H1	0830	0800	EXC A-23
25M	1	S-64 T	Scott Vly	0830	0800	EXC A-88							
509	2	B-209	Scott Vly	0830	0800	EXC A-89							
H-516	2	Bell 212 HP	Scott Vly	0830	0800	EXC A-109							
H-514	2	Bell 212HP	Scott Vly	0830	0800	EXC A-78							
H-407	2	Bell UH-1H	Dunsmuir	2400	2400	EXC A-110							
H-512	2	Bell 212 HP	Scott Vly	0830	0800	EXC A-33							
ZAC	3	Bell 407	Scott Vly	0830	0800	CWN A-115							
6TA	3	Bell 407	Scott Vly	0830	0800	EXC A-53							

10. TASK/ MISSION/ ASSIGNMENT (Type/ function includes: Air Tactical, Retardant, Recon, Personnel Transport, Bucket Operations, SAR, etc.			
TYPE/FUNCTION	NAME OF PERSONNEL OR CARGO (if applicable) or instructions for tactical aircraft	MISSION START	FLY TO
Bucket Support	Bucket support as requested by Operations and/or ATGS	As requested	Fire
PAX/Cargo	Helicopter best suited to request	As requested	Fire
MEDIVAC	Request thru ICP Communications & MEDL on Command Repeater. Give location, lat/long if known./refer to Medical Plan / IAP	As requested	As directed
Recon / Mapping	Request thru Operations as needed	As requested	Fire
Initial Attack Assistance	Support I.A.as requested by Operations/Forests	As requested	As directed
	Do not dip within 500 feet of the confluence of all major tributaries of the Klamath River		
	All the above fixed-wing and rotor-wing aircraft are being shared between the Orleans Complex and the KNF Incidents.		
	Refer to and brief Pilots on the No Fly Avoidance Map. Ensure Pilots are aware of the No fly Avoidance Areas prior to flights in the vicinity of the avoidance areas. Note the avoidance area boundary North of ICP is 3 miles North and South and 2 miles West and East of Somes Bar.		
	Adhere to established Bucket/Tank sanitation procedures		

DIV	HAZARDOUS ACTIONS / CONDITIONS	MITIGATIONS / WARNINGS / REMEDIES
ALL	DANGER TREES	<ul style="list-style-type: none"> <li>Follow "Hazard Tree Safety" guidelines, IRPG pages 22.</li> <li>Post lookouts, or use a spotter in mop-up areas with personnel.</li> <li>Don't park vehicles or take breaks in high concentrations of hazard trees.</li> <li>Establish trigger points for disengagement during high wind events".</li> </ul>
ALL	TRAFFIC & DRIVING	<ul style="list-style-type: none"> <li>Practice "Defensive Driving" techniques.</li> <li>Use spotters when backing.</li> <li>Always use headlights.</li> <li>Use warning lights when working on roads or traveling in smoke..</li> <li>Many roads are narrow and mid slope, use caution.</li> <li>Some roads are dead end with poor turn around, scout roads first.</li> <li>Keep speeds down on Hwy 96, road is rough in spots.</li> </ul>
DIV W, U, Night	SPOT FIRES	<ul style="list-style-type: none"> <li>Size up prior to engagement.</li> <li>Watch for multiple spots.</li> <li>Ensure LCES is in place.</li> <li>Maintain Situational Awareness at all times.</li> </ul>
Struct. Group	STRUCTURE PROTECTION	<ul style="list-style-type: none"> <li>Ensure LCES is in place</li> <li>Review Structure Protection; IRPG pages 12-16</li> <li>Do not commit to stay on a structure unless the area around the structure represents an adequate safety zone</li> <li>Set trigger points to disengage and allow adequate time to relocate to primary and secondary safety zones</li> <li>Look for propane tanks and other hazardous materials</li> </ul>
DIV W, U, Night	FIRING OPERATIONS	<ul style="list-style-type: none"> <li>Maintain situational awareness.</li> <li>Watch for open areas and sign of improvements or irrigation systems.</li> <li>Be aware of evidence that cultivation has occurred in the area.</li> <li>If you stumble upon an area with probable cultivation be extremely cautious, exit on the same route you arrived and notify supervisor immediately.</li> </ul>
ALL	MOP UP	<ul style="list-style-type: none"> <li>Conduct thorough briefing for all personnel (inside rear cover IRPG).</li> <li>Use all required PPE, including eye protection.</li> <li>Maintain proper spacing and overhead clearance.</li> <li>Be alert for stump holes and root cavities.</li> <li>Minimize exposure to smoke, and rotate personnel into clean air when practical.</li> </ul>
DIV U, W	CHIPPER OPERATIONS	<ul style="list-style-type: none"> <li>Ensure JHA is provided and signed by operators.</li> <li>Only qualified personnel will feed the chipper.</li> <li>Ensure appropriate PPE is used including eye and hearing protection.</li> </ul>
ALL	STEEP TERRAIN & ROLLING DEBRIS	<ul style="list-style-type: none"> <li>Maintain 8'-10' spacing when working &amp; walking.</li> <li>Don't work above any personnel.</li> <li>Evaluate necessity to send personnel in areas with limited access.</li> </ul>
ALL	ENVIRONMENTAL HAZARDS	<ul style="list-style-type: none"> <li>Keep alert for wildlife, rattlesnakes, insects, and plants. Watch footing and hand placement around rocks.</li> <li><b>Personal hygiene is #1 when it comes to Poison Oak Prevention.</b></li> </ul>
ALL	AIR OPERATIONS	<ul style="list-style-type: none"> <li>Follow " Aviation Watch-Out Situations" on page 44, IRPG.</li> <li>Don't plan on air resources for medical transport or resupply.</li> <li>Refer to page 57, IRPG for directing bucket drops.</li> <li>Ensure positive communication with all air resources.</li> </ul>
ALL	HEAT RELATED ILLNESS (HRI) & DEHYDRATION	<ul style="list-style-type: none"> <li>Drink 2 to 1 water to sports drinks.</li> <li>Take frequent breaks, minimum of 10 minutes every hour.</li> <li>Recognize symptoms of HEAT RELATED ILLNESS which include; Lack of energy, Headaches, dizziness, lack of rest, no hunger, poor eating habits, hot skin, and lack of sweating</li> </ul>
DIV W, U, Night	HEAVY EQUIPMENT OPERATIONS	<ul style="list-style-type: none"> <li>Ensure communications are established with operators.</li> <li>Use hand signals if other communications are unavailable.</li> <li>Maintain a 50'-100' exclusion area around equipment.</li> <li>Use a spotter when backing.</li> </ul>
INCIDENT NAME  <b>ORLEANS</b>  ICS 215a		DATE PREPARED: <p style="text-align: center;"><b>August 23, 2017</b></p> <hr/> TIME PREPARED: <b>1600 HOURS</b>
		OPERATIONAL PERIOD <b>Day/Night Shift 08/24/17</b> 0600-0600 Prepared by: T. OConnell, Steve Davis Frank Pingiczer

<b>Lookouts</b> <b>Communications</b> <b>Escape Routes</b> <b>Safety Zones</b>	<b>Orleans Complex</b> <b>Operation Period: 08/24/2017 Day/Night Shift</b>
	<b>SAFETY MESSAGE</b>

**TAKE YOUR TIME TO DO IT SAFELY**

- Time can be your friend or enemy, depending on how much you have.
- Use time wisely to focus on safety issues, there is NOTHING that is more important.
- Do not let a sense of urgency, or the hazardous mindsets of “impulsiveness” or “mission fixation” compromise your safety.
- It takes whatever amount of time it takes, to do it safely.
- Any time spent planning for safety will pay dividends in the end.

**MAJOR HAZARDS AND RISKS**

STEEP TERRAIN FATIGUE CHIPPING OPERATIONS	ROLLING MATERIAL DEHYDRATION BUCKET DROPS	HEAVY EQUIPMENT HAZARD TREES POISON OAK
---	---	---

*Be sure all elements of your safety plan are in place prior to engagement*


**Transition Day**

- Today you may have a new supervisor.
- Please recognize that there may be new people on the incident who you can help during this transition by sharing your Situational Awareness and other information you have gathered to help make this transition seamless.
- The mission of NorCal Team 2 is to provide everything essential for you to safely and effectively accomplish the incident objectives.
- Please feel free to contact any team member about how we can most effectively support your needs.

**Look Up, Look Down,  
Look Around During Mop Up**

- \***Look Up:** Check the sky for any weather changes such as building or approaching thunderstorms, wind shifts or increasing in speed. Watch for air operations and water drops. Look for snags and the potential for rolling material.
- \***Look Down:** Watch your footing. Keep an eye out for snakes, bee’s nests, Stump holes, and ash pits.
- \* **Look Around** Check for flagging identifying hazards in the area, and general terrain features. Keep an eye on fellow firefighters for signs of heat stress and fatigue.

# MEDICAL PLAN (ICS 206 WF)

<b>1. Incident/Project Name</b>				<b>2. Operational Period</b>						
<b>Orleans Complex</b>				Date/Time <b>8/24-25/2017 Day 0600-1800 Night 1800-0600</b>						
<b>3. Ambulance Services</b>										
<b>Name</b>	<b>Location</b>			<b>Phone &amp; EMS Frequency</b>		<b>Advanced Life Support (ALS)</b>				
						<b>Yes</b>	<b>No</b>			
Mountain Medics 1	Ti-Bar Fire Station - Day, ICP - Night			Contact on Command		X				
Mountain Medics 2	DP210 – Day, ICP- Night			Contact on Command		X				
Hoopa 83	DP110 – Day, ICP- Night			Contact on Command		X				
<b>4. Air Ambulance Services (COORDINATE with AIR AMBULANCES on CALCORD tone 6)</b>										
<b>Name</b>	<b>ETA</b>	<b>Phone</b>		<b>Type of Aircraft &amp; Capability</b>						
Kern H-407(ALS)	20 min	657-464-7830 (Direct)		Hoist Rescue – Montague, CA Day/Night						
Lifenet 34(ALS)	36 min	707-726-1266 (FICC)		Air Ambulance – Montague, CA Day/Night						
Reach/PHI(ALS)	50 min	707-726-1266 (FICC)		Air Ambulance - Redding, CA Day/Night						
Cal-Fire H-102(BLS)	15 min	707-726-1266 (FICC)		Hoist Rescue – Kneeland, CA Day						
Coast Guard(BLS)	1 hr 15 min	707-726-1266 (FICC)		Hoist Rescue – Eureka, CA Day/Night						
<b>5. Hospitals</b>										
<b>Name &amp; Level</b>		<b>GPS Datum – WGS 84 Degrees Decimal Minutes</b>		<b>Travel Time</b>		<b>Helipad</b>		<b>Address</b>		
				<b>Air</b>	<b>Gnd</b>	<b>Yes No</b>				
St. Joseph Hospital		Lat:	N40°47.02		30 min	2 hrs	707-445-8121 or 707-442-8646	X	2700 Dolbeer, Eureka, CA	
		Long:	W124°08.48							
		VHF:								
Mad River Hospital		Lat:	N40°53.43		25 min	2 hrs	707-822-3621	X	3800 Janes Rd. Arcata, CA	
		Long:	W124°05.27							
		VHF:								
Mercy Medical Center Level II Trauma Center		Lat:	N40°34.33		50 min	3 hrs	530-225-7201	X	2175 Rosaline Ave, Redding, CA	
		Long:	W122°23.80							
		VHF:								
UC Davis Level I Trauma/Burn Center		Lat:	N38°33.17		1.5 hrs	6 hrs	916-734-3636 916-734-3790	X	2315 Stockton Blvd. Sacramento, CA	
		Long:	W121°27.21							
		VHF:								
<b>6. Division / Crew Pre-plan. Update and discuss with assigned resources daily</b>										
<b>Crew EMTs &amp; Equipment</b>				East Zone H1- Lat:41°18.559N Long:123°33.183W						
<b>Fireline EMTs &amp; Location Adv. Life Support?</b>				H3- Lat:41°31.740N Long:123°31.620W						
				H4- Lat:41°32.508N Long:123°25.792W						
				H5- Lat:41°34.037N Long:123°28.548W						
<b>Air Hoist site:</b> Lat: / Long:				H7- Lat:41°37.192N Long:123°28.374W						
				H9- Lat:41°31.640N Long:123°24.445W						
				H10-Lat:41°38.780N Long:123°24.419W						
<b>Helispot:</b> Lat: / Long:				H12-Lat:41°25.707N Long:123°22.583W						
				West Zone H100- Lat:41°28.41N Long:123°47.37W						
				H101- Lat:41°29.33N Long:123°39.00W						
<b>Alternate/No-fly plan:</b>				H102- Lat:41°28.41N Long:123°44.23W						
<b>7. Remote Aid Stations</b>										
<b>Medical Unit– ICP Orleans</b> N41°18.518 W123°31.511		<b>Point of Contact:</b>			MEDL-P. Young (619) 363-8225					
		<b>EMS Responders &amp; Capability:</b>			Mountain Medical – Advanced Life Support					
		<b>Equipment Available on Site:</b>			Medical supplies					
		<b>Ambulance ETA:</b>			Air – 55 min. Ground – 35 min.					
<b>8. Prepared By (Medical Unit Leader)</b>				<b>9. Date/Time</b>		<b>10. Reviewed By (Safety Officer)</b>			<b>11. Date/Time</b>	
P. Young MEDL, J. Caron MEDL(T) 				8/23/2017 2000		S. Davis SOF2			8/23/2017 2000	



# INCIDENT RADIO COMMUNICATIONS PLAN

Incident Name

**ORLEANS COMPLEX**

Date/Time Prepared

**8/23/17 1900**

Operational Period Date/Time

**08/24 - 8/25 Day 0600-1800 Night 1800-0600**

## CONTROLLED UNCLASSIFIED INFORMATION//BASIC

CH	Function	Channel Name/Trunked Talkgroup	Assignment	RX Freq	RX Tone/NAC	TX Freq	Tx Tone/NAC	Dev	Pwr	Mode A, D, M	Remarks
1	TACTICAL	TAC 1	NIGHT	168.0500	Tone 4 136.5	168.0500	Tone 4 136.5	N	L	A	NIGHT TAC ALL DIVISIONS
2	TACTICAL	TAC 2	STRUCTURE GROUP & DIVISION U	168.2000	Tone 4 136.5	168.2000	Tone 4 136.5	N	L	A	
3	TACTICAL	TAC 3	CREEK GROUP	168.6000	Tone 4 136.5	168.6000	Tone 4 136.5	N	L	A	
4	TACTICAL	TAC 5	DIVISION Z	166.7250	Tone 4 136.5	166.7250	Tone 4 136.5	N	L	A	
5	TACTICAL	TAC 6	DIVISION A/F/M	166.7750	Tone 4 136.5	166.7750	Tone 4 136.5	N	L	A	
6	TACTICAL	TAC 7	DIVISION W	168.2500	Tone 4 136.5	168.2500	Tone 4 136.5	N	L	A	
7	COMMAND	CMD 7	EAST ZONE	166.6125	Tone 4 136.5	168.4000	Tone 4 136.5	N	L	A	UKONOM MOUTAIN LINKED TO CMD 8 & CMD 9
8	COMMAND	CMD 8	WEST ZONE	170.6875	Tone 4 136.5	166.5750	Tone 4 136.5	N	L	A	ROCK CREEK BUTTE LINKED TO CMD 7 & CMD 9
9	COMMAND	CMD 9	EAST ZONE	173.0625	Tone 4 136.5	166.1250	Tone 4 136.5	N	L	A	ORLEANS MOUTAIN LINKED TO CMD 7 & CMD 8
10	FOREST OPS	SRF UKNO	SRF FOREST NET	172.3750	NONE	164.1750	Tone 7 167.9	N	H	A	SRF FOREST NET UKONOM
11	FOREST OPS	SRF ORLE	SRF ADMIN NET	170.4750	NONE	165.7500	Tone 5 146.2	N	H	A	SRF ADMIN NET ORLEANS
12	FOREST OPS	KNF UKNO	KNF FOREST NET	171.5250	Tone 7 167.9	165.4125	Tone 4 136.5	N	H	A	KNF FOREST NET UKONOM
13	Air-to-Ground	AG CMD	OPS & DIVISIONS	169.2000	NONE	169.2000	NONE	N	L	A	
14	Air-to-Ground	A/G TAC	ALL DIVISIONS	167.0625	NONE	167.0625	NONE	N	L	A	
15	TACTICAL	CALCORD	MEDICAL TAC	156.0750	Tone 6 156.7	156.0750	Tone 6 156.7	N	H	A	
16/20	EMERGENCY	AIR GUARD	EMERGENCY	168.6250	NONE	168.6250	Tone 1 110.9	N	L	A	

Prepared By: (Communications Unit Leader)

Don Stoner, COML (619) 363-7567



Incident Location: **KLAMATH AND SIX RIVERS NF**

Latitude

Longitude


W

### CONTROLLED UNCLASSIFIED INFORMATION//BASIC

NOTE: TO HELP ELIMINATE ADJACENT FIRE INTERFERENCE, SET YOUR SQUELCH AT THE 9 O'CLOCK POSITION. IF YOU ARE STILL HEARING RADIO TRAFFIC FROM ANOTHER FIRE, TURN THE SQUELCH KNOB FULLY COUNTER CLOCK-WISE.



## *Human Resources Message*



### **Transition or Re-entry to the Real World**

You have been on assignment for a while. While you were on the fire things continue to happen at home. Your son hit a home run in T-ball, your daughter got a lead role in the community play, your dog had to go to the vet and he got car sick all over the back seat of your car, and the garden died. A lot has happened while you've been away.

Before you share all of the things you have done and seen, listen to what they have experienced in your absence. Remember to ask about the baseball games, summer camps, and the like. If you spend the time to listen to them first, it will make the transition easier and encourage support for future assignments.

**Human Resources is located on Main Street  
Hours are 0600 to 2200**

**Karen Hartman, HRSP  
Linda Overton, HRSP (T)  
619-363-8212**

# NorCal 2 Division Fireline Order Form

Date & Time Order was placed	Order # (DIVS + #)	MODE OF DELIVERY	LOCATION OF Delivery
Current Date and Time:		GROUND SUPPORT	DIV, DP, LZ Lat Long
DATE NEEDED:		PICK UP IN SUPPLY	
TIME NEEDED:		HELO	
Order received in COMMUNICATIONS by:	Name:	Time:	
Order Received in SUPPLY by:	Name:	Time:	
Order shipped by Transportation or PU in Supply:	Name:	Time:	

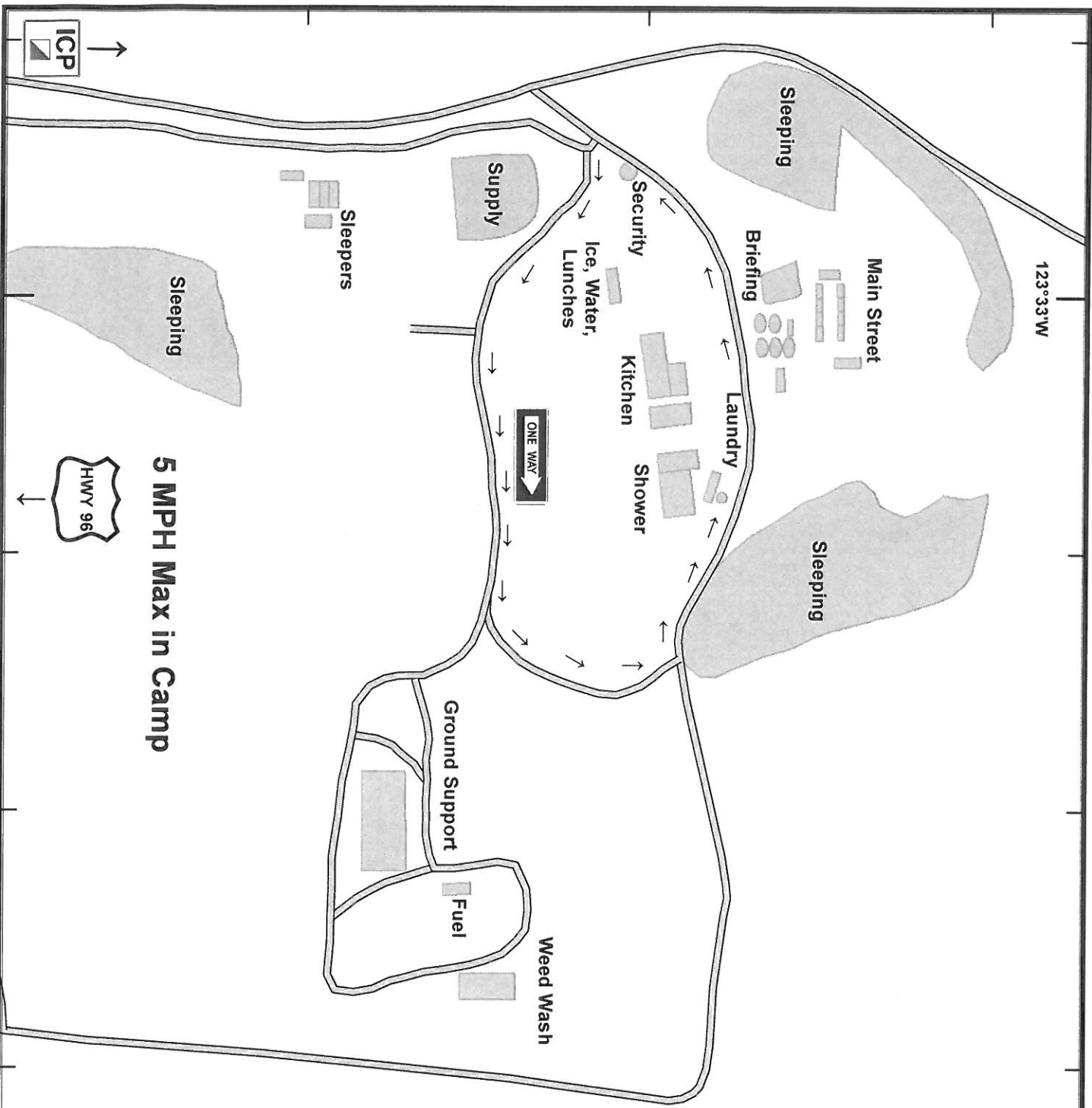
PLEASE ORDER BY ITEM NUMBER

#	Item	<u>Amount</u>	#	Item	<u>Amount</u>
<b>Item 1 - IS the following: (i.e. if you need 3000' of hose &amp; appliances, = 3 Hose Kit A's" or 3 item # 1's</b>					
1	'1,000 Foot Hose Lay' and includes:				
	10ro 1½" Hose; 10ro 1" Hose; 10ea 1½" Gated Wyes; 10ea 1½" to 1" reducers; 10ea 1" nozzles				
1	<b>Hose Kit A</b>				
2	Hose (100'), 1½"		28	Fuses (Boxes or Cases?)	
3	Hose (100'), 1"		29	Batteries "AA" PKGs (24/PKG)/BX	
4	Hose (50') garden, ¾"		30	Ribbon, Flagging (Specify Color)	
5	Nozzle, KK Type, 1½"		31	Shovel	
6	Nozzle, KK Type, 1"		32	Pulaski	
7	Nozzle, Forester, 1"		33	Combi Tool	
8	Nozzle, Garden, ¾"		34	McCloud	
9	Wye, Gated, 1½"		35	Washcloth, waterless, cleansing	
10	Wye, Gated, 1"		36	Sprinkler Kit	
11	Wye, Gated, ¾"		37	Mop-Up Kit, 3-Wand	
12	Inline-Tee, (1½" x 1")		38	<b>Chainsaw Kit / {accountability #}</b>	
13	Reducer, 1½"x 1"		39	Water, Cubies	
14	Reducer, 1"x ¾"		40	Water, Bottled, Cases	
15	Shut Off ¾"		41	Gatorade, Cases	
16	Foam 5 gal		42	MRE's (12/BX)	
17	Backpack Pump			ANYTHING NOT LISTED ABOVE:	
18	Pumpkin 1500 / 3000 / 6000 gal order size				
19	Folding-Tank 1000 / 1500 gal order size				
<b><u>PUMP KITS</u></b>					
20	<b>Lightweight / {accountability #}</b>				
21	<b>Mark III / {accountability #}</b>				
22	Fuel Unleaded (5 Gal cans)			ACCOUNTABILITY PROPERTY #'S HERE:	
23	Fuel Drip Torch (5 gal cans)				
24	Fuel Diesel (5 gal cans)				
25	2 Cycle oil (Pints)				
26	Bar Oil (Qts)				
27	Drip Torch (ea)				

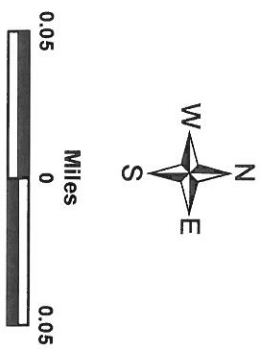
SPECIAL NOTES:

Orleans Complex  
CA-SRF-0741  
Base Camp

123°33'W



**5 MPH Max in Camp**







# MEDICAL PLAN (ICS 206 WF)

## Medical Incident Report

**Use items one through nine to communicate situation to communications/dispatch.**

**1. CONTACT COMMUNICATIONS DECLARE: "MEDICAL EMERGENCY" OR "NON-EMERGENCY MEDICAL TRANSPORT"**

*Ex: "Communications, Div. Alpha. Stand-by for a medical emergency on Div. Alpha" (If life threatening request designated frequency be cleared for emergency traffic.)*

**2. INCIDENT STATUS:** *Provide incident summary and command structure.*

- **Nature of Injury/Illness** *Describe the injury (Ex: Broken leg with bleeding)* \_\_\_\_\_
- **Incident Name** *Geographic Name + "Medical" (Ex: Trout Meadow Medical)* \_\_\_\_\_
- **Incident Commander (Division Sup. or designee)** *Name of IC* \_\_\_\_\_
- **Patient Care** *Name of Care Provider (Ex: EMT Smith)* \_\_\_\_\_

**3. INITIAL PATIENT ASSESSMENT:** *Complete this section for each pt. This is only a brief, initial assessment. Provide additional pt. info after completing this report.*

- **Number of Patients:** \_\_\_\_\_    - **Male / Female:** \_\_\_\_\_    - **Age:** \_\_\_\_\_    - **Weight:** \_\_\_\_\_
- **Conscious?**     **YES**     **NO = MEDEVAC!**    - **Breathing?**     **YES**     **NO = MEDEVAC!**
- **Mechanism of Injury** *What caused the injury?* \_\_\_\_\_
- **Location, Lat/Long** (Datum WGS84) *Ex: N 40° 42.45' x W 123° 03.24'* \_\_\_\_\_

**4. SEVERITY OF EMERGENCY, TRANSPORT PRIORITY**

**SEVERITY**

**TRANSPORT PRIORITY**

<input type="checkbox"/> <b>URGENT-RED</b> <i>Life threatening injury or illness.</i> <i>Ex: Unconscious, difficulty breathing, bleeding severely, 2° – 3° burns more than 4 palm sizes, heat stroke, disoriented.</i>	Ambulance or MEDEVAC helicopter. Evacuation need is <b>IMMEDIATE.</b>
<input type="checkbox"/> <b>PRIORITY-YELLOW</b> <i>Serious Injury or illness.</i> <i>Ex: Significant trauma, not able to walk, 2° – 3° burns not more than 1-2 palm sizes.</i>	Ambulance or consider air transport if at remote location. Evacuation may be <b>DELAYED.</b>
<input type="checkbox"/> <b>ROUTINE-GREEN</b> Not a life threatening injury or illness. <i>Ex: Sprains, strains, minor heat-related illness.</i>	Non-Emergency. Evacuation considered <b>Route of Convenience.</b>

**5. TRANSPORT PLAN:**

**Air Transport:** (Agency Aircraft Preferred)

- Helispot                       Short-haul/Hoist                       Life Flight                       Other

**Ground Transport:**

- Self-Extract                       Carry-Out                       Ambulance                       Other

**6. ADDITIONAL RESOURCE/EQUIPMENT NEEDS:**

- Paramedic/EMT(s)     SKED/Backboard/C-Collar     Crew(s)                       Burn Supplies                       Oxygen  
 Trauma Bag                       Medication(s)                       IV/Fluid(s)                       Cardiac Monitor/AED  
 Other (i.e. splints, rope rescue, wheeled litter)

**7. COMMUNICATIONS:**

- **Run Medical Emergency on Command**                      - **Coordinate with air ambulance on CALCORD tone 6**

**8. EVACUATION LOCATION:**

- **Lat/Long** (Datum WGS84) *EX: N 40 42.45' x W 123 03.24'* \_\_\_\_\_
- **Patient's ETA to Evacuation Location:** \_\_\_\_\_
- **Helispot/Extraction Size and Hazards:** \_\_\_\_\_

**9. CONTINGENCY:** *If primary options fail, what actions can be implemented in conjunction with primary evacuation method? Be thinking ahead...*

\_\_\_\_\_

\_\_\_\_\_

**REMEMBER:**

- Confirm ETA's of resources ordered                      - Act according to your level of training
- **If air or ground ambulance is DELAYED:** Package and transport patient to rendezvous with incoming Ambulance. Re-route EMS helicopter to rendezvous point as appropriate.