

INCIDENT ACTION PLAN

DELTA FIRE

CA-SHF-001444 / P5L4L8 (0514)

HIRZ FIRE

CA-SHF-001223 / P5L2ZM (0514)



OPERATIONAL PERIOD

MONDAY-TUESDAY, SEPTEMBER 10-11, 2018

1800-0600 HOURS


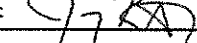


DELTA



HIRZ

INCIDENT OBJECTIVES (ICS 202)

1. Incident Name:		2. Operational Period: NIGHT	
HIRZ / DELTA		Date/Time From: 09/10/2018 1800 MON	Date/Time To: 09/11/2018 0600 TUE
3. Objective(s):			
Leader's Intent A full suppression strategy will be implemented for both the Hirz and Delta fires through a combination of direct and indirect tactics. Efforts will be made to minimize impacts to residences, critical infrastructure and private timberlands through the application of well-planned tactical responses.			
Management Objectives			
<ul style="list-style-type: none"> • Ensure that strategies and tactics provide for firefighter and public safety through the application of sound risk management principles. • Minimize the threat to private property, critical infrastructure, and commercial timberlands. • Establish and strengthen cooperator, partner, and stakeholder relationships. • All suppression repair work will be conducted in close coordination with assigned READs. 			
Control Objectives			
Keep the Delta Fire:			
<ul style="list-style-type: none"> • North of the line that runs from Delta to Mosquito Creek Ridge to minimize impacts to I-5 and protect the communities of Pollock, Lakehead, and Lakeshore. • South of Middle Ridge (west side of I-5) to protect private timberlands. • South of Hazel Creek Road (east side of I-5) to minimize threat to communities and residences along I-5 corridor. • East of the East Fork of the Trinity River to minimize impacts to Highway 3 and protect recreational sites. • West of Crane Mountain to halt eastern spread. 			
Hirz Fire:			
<ul style="list-style-type: none"> • Continue to mop-up and patrol as needed to ensure that fire stays within existing containment lines. 			
4. Operational Period Command Emphasis:			
Adaptability			
<u>Priorities:</u>			
<ul style="list-style-type: none"> - Divisions TT, WW, Shotgun Ridge - Division YY, Hazel Creek - Divisions ZZ, AA, Fender's Ferry Road - Divisions GG, Fool's Gulch 			
General Situational Awareness:			
Ensure that every mission has a purpose and that the potential gains of all tactical operations are commensurate with the risks involved,			
5. Site Safety Plan Required? Yes <input type="checkbox"/> No <input checked="" type="checkbox"/>			
Approved Site Safety Plan(s) Located at:			
6. Incident Action Plan (the items checked below are included in this Incident Action Plan):			
<input checked="" type="checkbox"/> ICS 202	<input type="checkbox"/> ICS 207	Other Attachments:	
<input checked="" type="checkbox"/> ICS 203	<input type="checkbox"/> ICS 208	<input checked="" type="checkbox"/> ICS 214 LOG	
<input checked="" type="checkbox"/> ICS 204	<input checked="" type="checkbox"/> ICS 220	<input type="checkbox"/> _____	
<input checked="" type="checkbox"/> ICS 205	<input type="checkbox"/> Map/Chart	<input type="checkbox"/> _____	
<input type="checkbox"/> ICS 205A	<input checked="" type="checkbox"/> Weather Forecast/Tides/Currents	<input type="checkbox"/> _____	
<input checked="" type="checkbox"/> ICS 206			
7. Prepared by: MITCH DIEHL	Position/Title: DEPUTY PLANNING CHIEF	Signature: 	
8. Approved by Incident Commander:		Signature: 	
Name: JAY KURTH		Date/Time: 09/10/2018 1200	
ICS 202		IAP Page	

ORGANIZATION ASSIGNMENT LIST		9. Day Operations Section	
1. Incident Name	HIRZ / DELTA	Chief OSC, West	Bill Bryant / Scott Lucas (T)
2. Date :	09/10/18 1200	Chief, OSC, East	Jake Cagle
4. Operational Period	September 10 - 11, 2018 NIGHT SHIFT 1800 - 0600	Planning OSC	Brian Rhodes / Felix Berbina
Position	Name	Staging Area Manager	Ruth Bailey
5. Incident Commander and Staff		a. Hirz Day	
Incident Commander	Jay Kurth / Van Arroyo (T) / Nick Truax / Luke Kendall (T)	Division/Group A/B/F/T/U/W/X/Y/Z	Unstaffed
Deputy		Division/Group Suppression Repair	John Canavan
Safety Officer	Dan Snow / Dave Welch / Mike Alforque	b. Hirz / Delta Day Staging	
Information Officer	Frank Mosbacher / Kerry Greene (T)	Staging Manager	Ruth Bailey
Liaison Officer	Sam Wilbanks / Steve Anderson	c. Delta Day Branch VII	
		Branch Director	Jay Walter
		Division/Group DD	Antonio Moreno
		Division/Group GG	Scott Grendahl
		Division/Group JJ	Jeff Goyings / Raymond Self (T)
		Division/Group MM	Mark Mott
6. Agency Representative		d. Delta Day Branch VIII	
Agency	Name	Branch Director	Josh Campbell
FS Agency Administrator	Scott Russell	Division/Group PP	Nathan Gorham
FS Agency Admin. Rep.	Carolyn Napper / Lesley Yen	Division/Group TT	Brandon Lanning
Lead Read	Steve Bachmann	Division/Group WW	Maeve Juarez
OES AREP	Pat Titus / Kit Bailey	e. Delta Day Branch IX	
Trinity Co. OES	Ed Prestley	Branch Director	Kyle Jacobson
Red Cross	Richard Yoder	Division/Group AA	Dan Varney / Kevin Smith (T)
Trinity Co. Sheriff	Chris Compton	Division/Group YY	Gerry Magana
PG&E	Mike Weaver	Division/Group ZZ	Belinda Plummer / Duane Knighton (T)
Sierra Pacific Industries	Herb Baldwin / Nick Kroencke	f. Air Operations Branch	
CCC Rep.	Shawn Fry	Air Operations Branch Director	Kevin Murray / Dale Douglas
Union Pacific Railroad	Michael Holland / Jeff Collins	Air Support Group Supervisor	Jim Stratton
Amtrak	Stacy Weller	Air Tactical Group Supervisor	Derek Wheeler
READ	Steve Bachmann	10. Night Operations Section	
		Chief OSC	Rob Laeng
		a. Hirz Night Branch	
		Branch Director	Unstaffed
		Division/Group A/B/F/T/U/W/X/Y/Z	Unstaffed
		b. Delta Night Branch VII	
		Branch Director	Chris Stevens
		Division/Group DD	Antonio Moreno
		Division/Group GG	Scott Grendahl
		c. Delta Night Branch VIII	
		Branch Director	Josh Campbell
		Division/Group PP	Nathan Gorham
		Division/Group TT	Brandon Lanning
		Division/Group WW	Michael St. Martin / Bill Morris (T)
		Division/Group MM	Jacob Botts
		d. Delta Night Branch IX	
		Branch Director	Chris Waters / Dave Crouser, Deputy
		Division/Group AA	Mike Anderson
		Division/Group YY	Gerry Magana
		Division/Group ZZ	Gene Neely
		11. Finance Section	
		Chief	Sherrie Bennett
		Time Unit	Loni Holt / Sheila Miner
		Compensation/Claims Unit	Scott Parsons
		Cost Unit	Vicki Wilson
		Procurement Unit	Don Tinsley
		Prepared by (Resource Unit Leader) Gina Bald	
7. Planning Section			
Chief	Dave Gerboth / Thomas Marchant (T)		
Deputy Chief	Mitch Diehl		
Resources Unit	Gina Bald / Mike Vetti / Matt Haskins / Scott Sousa (T)		
Situation Unit	Damian Guilitani / Melania Stoeber		
DMOB Unit	Tom Reaves		
GISS	Chris Clervi, Matt Elster / Chris Barrett / Alex Heeren (T)		
IMET	Gary Zell		
FBAN	Rob Scott / Kelly Allen		
ARA	Ariane Zarzotti		
Training Specialist	Jesse Roach		
ITSS	James Whiteside		
Human Resource Specialist	Michelle Hale (T)		
Documentation Unit			
8. Logistics Section			
Chief	Ross Peckinpah		
Supply Unit	Jennifer Wells		
Facilities Unit	Jan Palecek / Rob Griffith		
Ground Support Unit	Jeff Burch		
Communications Unit	Sal Bonilla Jr. / Tim McGuire / Kevin Janes		
Medical Unit	Eric Williams / Jeff Brooks		
Food Unit	Ken Breskin		
Ordering Manager	Robert Griffith		

FIRE WEATHER FORECAST

FORECAST NO. 34

NAME OF FIRE: Hirz & Delta Fires

UNIT: Shasta Trinity National Forest

TIME AND DATE

FORECAST ISSUED: 1100 Monday 09/10/18

PREDICTION FOR: Monday September 10th, 2018

SIGNED: Gary Zell
Gary Zell / Incident Meteorologist

*****RED FLAG WARNING IN EFFECT FROM 1300 TUESDAY THROUGH 0800 WEDNESDAY FOR STRONG AND GUSTY WINDS AND LOW RELATIVE HUMIDITY LEVELS*****

WEATHER DISCUSSION...Smoke will continue to be an issue tonight along with reduced visibilities, especially in the deeper drainages as an inversion level develops around 2500 feet. Temperatures will be a couple of degrees cooler tonight, although relative humidity values will only recover into the poor to fair range. Expect south-southwest ridgetop winds to shift to a north-northeast direction after 2100 and this is also when the terrain driven winds will become downslope/downvalley. The trend of slightly cooler nighttime temperatures will continue on Tuesday night, with similar relative humidity values. Winds will increase Tuesday and Tuesday night as a storm system moves into the Pacific Northwest.

TONIGHT...

Sky/weather.....Partly cloudy. Areas of smoke. Inversion develops after 2100.
Min temperature.....56-61 ridgetops, 53-58 lower drainages.
Max humidity.....41-46 percent ridges and 52-57 percent lower drainages.
Wind (20 ft).....
Slope/valley.....Upslope 3-7 mph becoming downslope 2-6 mph after 2100.
Ridgetop.....South-Southwest 5 to 10 mph with gusts to 17 mph until 2100,
then North-Northeast 4 to 9 mph with gusts to 15 mph.
Mixing height.....Lowering to around 2500 ft AGL.
Transport winds.....Southwest 8 mph until 2100, then North-Northeast 7 mph.
CWR.....0 percent. LAL 1.

TUESDAY... RED FLAG WARNING IN EFFECT AFTER 1300

Sky/weather.....Partly cloudy. Areas of smoke. Inversion breaks around 1100.
Max temperature.....72-77 ridgetops and 85-90 lower drainages.
Min humidity.....17-22 percent ridges and 12-17 percent lower drainages.
Wind (20 ft).....
Slope/valley.....Downslope/Downvalley 3-6 mph until 1100, then
upslope/upvalley 3-7 mph.
Ridgetop.....North-Northeast 4-9 mph with gusts to 15 mph until 1000,
becoming South-Southwest 7 to 12 mph during the late morning
and then Southwest-West 10-15 mph with gusts to 25 mph in the
afternoon.
Mixing height.....7,000 to 9,000 ft AGL.
Transport winds.....Northeast 7 mph until 1100, then Southwest 15 mph.
CWR.....0 percent. LAL 1.

TUESDAY NIGHT... RED FLAG WARNING IN EFFECT

Sky/weather.....Partly cloudy. Areas of smoke. Inversion develops after 2200.
Min temperature.....54-59 ridgetops, 51-56 lower drainages.
Max humidity.....40-45 percent ridges and 52-57 percent lower drainages.
Wind (20 ft).....
Slope/valley.....Upslope 3-7 mph becoming downslope 3-6 mph after 2100.
Ridgetop.....West-Northwest 10 to 15 mph with gusts to 25 mph until 2100,
then North-Northeast 7 to 12 mph with gusts to 20 mph.
Mixing height.....Lowering to around 2000 ft AGL.
Transport winds.....West 15 mph until 2100, then North-Northeast 10 mph.
CWR.....0 percent. LAL 1.

FIRE BEHAVIOR FORECAST

Forecast Number: 45

Type of Incident: Wildfire

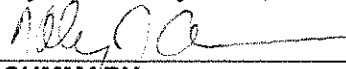
Incident Name: Hirz/Delta

Operational Period: 09/10/2018 1800-0600

Date/Time Issued: 09/10/2018 1030

Analyst: /S/ Kelly Allen, FBAN

Responsible Unit: CA-SHF-0001444



WEATHER/FUELS SUMMARY

Sky: Partly cloudy. Areas of smoke with reduced visibilities. Inversion develops after 2100
Min Temps: 53-61 deg.
Max Humidity: 41-57%
20' Winds: Slope/valley: Upslope 3-7 mph, becoming downslope 2-6 mph after 2100
Ridgetop: SSW 5-10 mph with gusts to 17 mph until 2100, then NNE 4-9 mph with gusts to 15 mph

FIRE BEHAVIOR

General:
Fires are burning in grass/litter/understory, brush and mixed conifer with closed canopy of less than 20 ft. FDFM is 3%, making all fuels available to burn.
Topography is very complex, where all factors reach alignment expect increased fire behavior, as the inversion builds, fire behavior will moderate and become less active.
PIG 90% beginning of shift trending to 30% by end of shift.

**Specific:
Branch VII:**

DIV DD: Fire continues to hold on the Carr Fire contingency line from Damantion Peak to Fools Gulch. Fire may be active early due to clear skies but will become moderate after sunset and inversion builds in.
DIV GG: Fire will slowly back downslope towards the East Fk. of the Trinity River.
DIV JJ/MM: Fire will slowly move north towards Grouse and Highland Lakes. Fire may be active early but is in sparse fuels and higher elevation, so spread will be minimal.

Branch VIII:

DIV PP: Fire continues to burn north to Chicken Hawk Hill but has reached an area with sparse fuels and rocky outcroppings which is limiting growth, spread and intensity.
DIV TT: Fire is backing down into Shotgun Cr. Slope reversal is possible to Middle Ridge, but fire activity will moderate as the inversion builds and humidity's increase near the end of the shift.
DIV WW: SW flow will impact burn operations early in the shift as fire is brought east to the I-5, but will improve as the winds shift to the NE. Spots across the line could be an issue under the SW flow but become minimal as the winds switch to the NE and the inversion builds back in

Branch IX:

DIV AA: Fire will continue to back downslope to the Dog Creek Rd. West side of the Div. Lunch Gulch north to Damnation Peak may become active early in the shift with clear skies, but will moderate as the inversion builds in around 2100.
DIV YY: Burnout opportunities between DP 65 to DP64 will be limited under the SW flow, but will improve as the winds shift around to the NNE around 2100.
DIV ZZ: SW flow will improve burning opportunities early in the shift along Fenders Ferry Rd, but lessen as the flow shifts to out of the NE. Roll out will be an issue on the mid slope road.

Hirz Fire: Threat spread remains low. Mostly creeping and smoldering in unburned islands

AIR OPERATIONS

Smokey conditions may impact air operations at the start of the shift until sunset at 1924

SAFETY

Rollout on any midslope line will be an issue. Be aware of fire weakened trees on the fire line

Division/Group Assignment List (ICS 204 WF)
 Controlled Unclassified Information//Basic

1. Incident Name:			3.			
HIRZ			Branch:		Division/Group:	
2. Operational Period: NIGHT			NIGHT		A/B/F/T/U/W/X/Y/Z	
Date/Time From: 09/10/2018 1800	MON	Date/Time To: 09/11/2018 0600				
4. Operations Personnel						
OPERATIONS CHIEF		ROBERT LAENG		BRANCH DIRECTOR		UNSTAFFED
DIVISION/GROUP SUPERVISOR		UNSTAFFED		AIR ATTACK SUPERVISOR		DEREK WHEELER
5. Resources Assigned this Period						
Strike Team / Task Force / Resource Designator		LWD	Leader	Number Persons	Drop Off PT./Time	Pick Up PT./Time
UNSTAFFED						
6. Control Operations/Work Assignments:						
7. Special Instructions:						
8. Division/Group Communication Summary						
Function	Channel	RX Frequency N/W	RX Tone/NAC	TX Frequency N/W	TX Tone/NAC	Mode
COMMAND	5	170.0875 N	10/107.2	162.8125 N	10/107.2	A
AIR TO GROUND	14	168.3375 N		168.3375 N		A
AIR TO GROUND	15	167.8125 N		167.8125 N		A
9. Prepared By (Resource Unit Leader)			Approved By (Planning Section Chief)		Date	Time
GINA BALD			MITCH DIEHL		09/10/2018	1200

Division/Group Assignment List (ICS 204 WF)
Controlled Unclassified Information//Basic

1. Incident Name:			3.			
DELTA			Branch:		Division/Group:	
2. Operational Period: NIGHT			VII NIGHT		DD	
Date/Time From: 09/10/2018 1800 MON	Date/Time To: 09/11/2018 0600 TUE					
4. Operations Personnel						
OPERATIONS CHIEF ROBERT LAENG		BRANCH DIRECTOR CHRIS STEVENS				
DIVISION/GROUP SUPERVISOR ANTONIO MORENO		AIR ATTACK SUPERVISOR DEREK WHEELER				
5. Resources Assigned this Period						
Strike Team / Task Force / Resource Designator		LWD	Leader	Number Persons	Drop Off PT./Time	Pick Up PT./Time
HC1 BECKWOURTH IHC C-13		09/20	MIKE WINTCH	20	COFFEE CREEK/1800	COFFEE CREEK/0600
ENG3 3231 E-17		09/22	KYLE KRACHE	5	COFFEE CREEK/1800	COFFEE CREEK/0600
ENG6 GRAYBACK FORESTRY E-175		09/23	BILLIE TOWNSEND	3	COFFEE CREEK/1800	COFFEE CREEK/0600
DZS2 AEU 9278L E-166 (24 HR)		09/29	MIKE PINOCHI	6	COFFEE CREEK/1800	COFFEE CREEK/0600
DZS2 MEU 9118L E-54 (24 HR)		09/19	DAVID DIGGS	8	COFFEE CREEK/1800	COFFEE CREEK/0600
DOZ2 SHU 2440 E-16 (24 HR)			CECIL REA		COFFEE CREEK/1800	COFFEE CREEK/0600
EMPF O-104		09/21	MIKE LARKIN	1	COFFEE CREEK/1800	COFFEE CREEK/0600
EMTF O-576		09/18	DOMINIC ANTES	1	COFFEE CREEK/1800	COFFEE CREEK/0600
6. Control Operations/Work Assignments:						
<ul style="list-style-type: none"> Scout for opportunities to reopen and improve the Carr Fire contingency line from Heavy Gulch north along Slate Mountain Road towards Fools Gulch. 						
7. Special Instructions:						
<ul style="list-style-type: none"> SOFR Justin Yankey O-815 will be covering divisions DD and AA. 						
8. Division/Group Communication Summary						
Function	Channel	RX Frequency N/W	RX Tone/NAC	TX Frequency N/W	TX Tone/NAC	Mode
COMMAND	2	172.65000 N	10/107.2	164.7500 N	10/107.2	A
TACTICAL	8	168.6000 N	10/107.2	168.6000 N	10/107.2	A
AIR TO GROUND	14	168.3375 N		168.3375 N		A
AIR TO GROUND	15	167.8125 N		167.8125 N		A
9. Prepared By (Resource Unit Leader)		Approved By (Planning Section Chief)			Date	Time
GINA BALD		MITCH DIEHL			09/10/2018	1200

Division/Group Assignment List (ICS 204 WF)
Controlled Unclassified Information//Basic

1. Incident Name:			3.			
DELTA			Branch:		Division/Group:	
2. Operational Period: NIGHT			VII NIGHT		GG	
Date/Time From: 09/10/2018 1800 MON	Date/Time To: 09/11/2018 0600 TUE					
4. Operations Personnel						
OPERATIONS CHIEF ROBERT LAENG		BRANCH DIRECTOR CHRIS STEVENS				
DIVISION/GROUP SUPERVISOR SCOTT GREENDAHL		AIR ATTACK SUPERVISOR DEREK WHEELER				
5. Resources Assigned this Period						
Strike Team / Task Force / Resource Designator		LWD	Leader	Number Persons	Drop Off PT./Time	Pick Up PT./Time
HCS1 MMU 9424G (24HR) C-30			EDUARDO BARAJAS		COFFEE CREEK/1800	COFFEE CREEK/0600
HCS1 9243G (24HR) C-44		09/29	JAMES FURIA	34	COFFEE CREEK/1800	COFFEE CREEK/0600
ES3 XYU 3300C (24HR) E-23		09/19	RICH WEBB	17	COFFEE CREEK/1800	COFFEE CREEK/0600
ES3 MEU 9110C (24HR) E-49		09/18	ALEX LEONARD	19	COFFEE CREEK/1800	COFFEE CREEK/0600
ES3 SLU 9340C (24HR) E-51		09/19	ERIC SHALHOOB	17	COFFEE CREEK/1800	COFFEE CREEK/0600
ES3 9310C (24 HR) E-132		09/18	ANTHONY S SALAS	17	COFFEE CREEK/1800	COFFEE CREEK/0600
ES3 5039C E-154		09/23	BILLY STEERS	17	COFFEE CREEK/1800	COFFEE CREEK/0600
DZS2 SCU 9160L (24 HR) E-165		09/22		5	COFFEE CREEK/1800	COFFEE CREEK/0600
DOZ2 TOUGH COMPANY E-94 (24 HR)		09/22	KEVIN NICHOLS	2	COFFEE CREEK/1800	COFFEE CREEK/0600
WTS2 LET-ER-BUCK E-40 (24 HR)		09/20	DARREN WARD	1	COFFEE CREEK/1800	COFFEE CREEK/0600
EMPF O-102		09/21	MICHAEL D ROY	1	COFFEE CREEK/1800	COFFEE CREEK/0600
EMTF O-110		09/22	BRENNAN PARKER	1	COFFEE CREEK/1800	COFFEE CREEK/0600
6. Control Operations/Work Assignments:						
<ul style="list-style-type: none"> Construct direct line from Section 5 to Section 32. Construct contingency line from 37ND8Y to Halls Road. Provide point protection for valves at risk. 						
7. Special Instructions:						
8. Division/Group Communication Summary						
Function	Channel	RX Frequency N/W	RX Tone/NAC	TX Frequency N/W	TX Tone/NAC	Mode
COMMAND	4	170.4125 N	10/107.2	165.9625 N	10/107.2	A
TACTICAL	9	166.7250 N	10/107.2	166.7250 N	10/107.2	A
AIR TO GROUND	14	168.3375 N		168.3375 N		A
AIR TO GROUND	15	167.8125 N		167.8125 N		A
9. Prepared By (Resource Unit Leader)			Approved By (Planning Section Chief)		Date	Time
GINA BALD			MITCH DIEHL		09/10/2018	1200

Division/Group Assignment List (ICS 204 WF)
Controlled Unclassified Information//Basic

1. Incident Name:			3.			
DELTA			Branch:		Division/Group:	
2. Operational Period: NIGHT			VIII NIGHT		PP	
Date/Time From: 09/10/2018 1800	MON	Date/Time To: 09/11/2018 0600				
4. Operations Personnel						
OPERATIONS CHIEF ROBERT LAENG			BRANCH DIRECTOR JOSH CAMPBELL			
DIVISION/GROUP SUPERVISOR NATHAN GORHAM			AIR ATTACK SUPERVISOR DEREK WHEELER			
5. Resources Assigned this Period						
Strike Team / Task Force / Resource Designator	LWD	Leader	Number Persons	Drop Off PT./Time	Pick Up PT./Time	
HCS1 FKU 9434G (24HR) C-31		BENNY LOZANO	35	MCCLLOUD ICP/1800	MCCLLOUD ICP/0600	
HCS1 RRU 9313G (24HR) C-43	09/28	ROGER MATTHEW COPP	34	MCCLLOUD ICP/1800	MCCLLOUD ICP/0600	
ES3 FKU 9430C (24HR) E-50	09/18	MATT DUNHAM	19	MCCLLOUD ICP/1800	MCCLLOUD ICP/0600	
ES3 9120C (24 HR) E-130	09/29	ERIK BRYANT	16	MCCLLOUD ICP/1800	MCCLLOUD ICP/0600	
DZS2 BTU 9212L (24HR) E-163	09/22	KEVIN FINKENKELLER	5	MCCLLOUD ICP/1800	MCCLLOUD ICP/0600	
DOZS2 SHU 9244L (24HR) E-164		JOHN CAPEN	3	MCCLLOUD ICP/1800	MCCLLOUD ICP/0600	
DOZ2 SKU 2640 (24 HR) E-56	09/25	KEN RUSH	3	MCCLLOUD ICP/1800	MCCLLOUD ICP/0600	
DOZ2 HUU 1240 (24 HR) E-57	09/19	KRIS WOHLERS	2	MCCLLOUD ICP/1800	MCCLLOUD ICP/0600	
EMPF O-107	09/22	JON R CURTIS	1	MCCLLOUD ICP/1800	MCCLLOUD ICP/0600	
EMTF O-529	09/18	STEVEN DEVINCENZI	1	MCCLLOUD ICP/1800	MCCLLOUD ICP/0600	
SOFR O-686	09/15	JON W GARBER	1	MCCLLOUD ICP/1800	MCCLLOUD ICP/0600	
6. Control Operations/Work Assignments:						
<ul style="list-style-type: none"> Construct direct / indirect line from Wildcat Peak northwest to Middle Ridge. 						
7. Special Instructions:						
<ul style="list-style-type: none"> SOFR Jon Garber O-686 will be assigned to Divisions PP and TT. 						
8. Division/Group Communication Summary						
Function	Channel	RX Frequency N/W	RX Tone/NAC	TX Frequency N/W	TX Tone/NAC	Mode
COMMAND	6	169.5375 N	10/107.2	164.7125	10/107.2	A
TACTICAL	8	168.6000 N	10/107.2	168.6000 N	10/107.2	A
AIR TO GROUND	14	168.3375 N		168.3375 N		A
AIR TO GROUND	15	167.8125 N		167.8125 N		A
9. Prepared By (Resource Unit Leader)			Approved By (Planning Section Chief)		Date	Time
MIKE VETTI			MITCH DIEHL		09/10/2018	1200

Division/Group Assignment List (ICS 204 WF)
Controlled Unclassified Information//Basic

1. Incident Name:				3.			
DELTA				Branch:		Division/Group:	
2. Operational Period: NIGHT				VIII NIGHT		TT	
Date/Time From: 09/10/2018 1800 MON		Date/Time To: 09/11/2018 0600 TUE					
4. Operations Personnel							
OPERATIONS CHIEF ROBERT LAENG			BRANCH DIRECTOR JOSH CAMPBELL				
DIVISION/GROUP SUPERVISOR BRANDON LANNING			AIR ATTACK SUPERVISOR DEREK WHEELER				
5. Resources Assigned this Period							
Strike Team / Task Force / Resource Designator		LWD	Leader	Number Persons	Drop Off PT./Time	Pick Up PT./Time	
HC1 KINGS RIVER HOTSHOTS IHC C-4		09/20	JANQUIN MARQUEZ	18	MC CLOUD ICP /1800	MC CLOUD ICP/0600	
HC1 VALYERMO IHC C-37		09/22	MATT RAMSTEAD	19	MC CLOUD ICP /1800	MC CLOUD ICP/0600	
HCS1 9342G (24HR) C-42		09/21	DANE MUMFORD	40	MC CLOUD ICP /1800	MC CLOUD ICP/0600	
HCS1 HUU 9122G (24HR) C-26		09/19	KEVAN AARONS	34	MC CLOUD ICP /1800	MC CLOUD ICP/0600	
HCS1 SHU 9240G (24HR) C-27		09/17	DENNIS LANGE	33	MC CLOUD ICP /1800	MC CLOUD ICP/0600	
HCS1 9254G C-51		09/25	MICHAEL D KIDWELL	36	MC CLOUD ICP /1800	MC CLOUD ICP/0600	
ES3 BDU 9350 C (24HR) E-52			JOSHUA M JANSSEN	17	MC CLOUD ICP /1800	MC CLOUD ICP/0600	
ES3 XSK - 3200C (24 HR) E-68		09/21	DAVID THOMPSON	17	MC CLOUD ICP /1800	MC CLOUD ICP/0600	
ES3 XSA 4155C (12HR) E-73		11/18	MARK REPETTO	22	MC CLOUD ICP /1800	MC CLOUD ICP/0600	
ES3 9410C (24HR) E-129			TIM MAIN		MC CLOUD ICP /1800	MC CLOUD ICP/0600	
ES3 9224 C (24 HR) E-131		09/16	SHAWN RALEY	16	MC CLOUD ICP /1800	MC CLOUD ICP/0600	
DOZ2 SKU 2640 (24 HR) E-56		09/25	KEN RUSH	3	MC CLOUD ICP /1800	MC CLOUD ICP/0600	
DOZ2 HUU 1240 (24 HR) E-57		09/19	KRIS WOHLERS	2	MC CLOUD ICP /1800	MC CLOUD ICP/0600	
DOZT SHU 2442 (12 HR) E-268					MC CLOUD ICP /1800	MC CLOUD ICP/0600	
WTS1 BEN'S TRUCK & EQUIPMENT E-588		09/13	CARL HALE	1	MC CLOUD ICP /1800	MC CLOUD ICP/0600	
WTS2 WILLMORE SERVICES (24HR) E-32		09/20	JESSE HOLDEN	2	MC CLOUD ICP /1800	MC CLOUD ICP/0600	
WTS2 FIRELINE SUPPORT (24HR) E-37					MC CLOUD ICP /1800	MC CLOUD ICP/0600	
WTS2 FRANK ZABEL TRUCKING E-39		09/20	DAVID KAUNDART	1	MC CLOUD ICP /1800	MC CLOUD ICP/0600	
WTS2 CARLTON CHRISTMAS (24HR) E-386		09/19	DOUGLAS MACKENZIE	1	MC CLOUD ICP /1800	MC CLOUD ICP/0600	
WTS2 WILLMORE AG (24 HR) E-583		09/13	BILL TORRE	2	MC CLOUD ICP /1800	MC CLOUD ICP/0600	
6. Division/Group Communication Summary							
Function	Channel	RX Frequency N/W	RX Tone/NAC	TX Frequency N/W	TX Tone/NAC	Mode	
COMMAND	6	169.5375 N	10/107.2	164.7125	10/107.2	A	
TACTICAL	12	162.1625 N	10/107.2	162.1625 N	10/107.2	A	
AIR TO GROUND	14	168.3375 N		168.3375 N		A	
AIR TO GROUND	15	167.8125 N		167.8125 N		A	
9. Prepared By (Resource Unit Leader)			Approved By (Planning Section Chief)			Date	Time
GINA BALD			MITCH DIEHL			09/10/2018	1200

Division/Group Assignment List (ICS 204 WF)
Controlled Unclassified Information//Basic

1. Incident Name:				3.			
DELTA				Branch:		Division/Group:	
2. Operational Period: NIGHT				VIII NIGHT		TT	
Date/Time From: 09/10/2018 1800 MON		Date/Time To: 09/11/2018 0600 TUE					
4. Operations Personnel							
OPERATIONS CHIEF ROBERT LAENG			BRANCH DIRECTOR JOSH CAMPBELL				
DIVISION/GROUP SUPERVISOR BRANDON LANNING			AIR ATTACK SUPERVISOR DEREK WHEELER				
5. Resources Assigned this Period							
Strike Team / Task Force / Resource Designator		LWD	Leader	Number Persons	Drop Off PT./Time	Pick Up PT./Time	
SKG1 SOFT TRACK ATTACK (24HR) E-548		09/15	ELI JAHPURDY	3	MCLOUD ICP /1800	MCLOUD ICP/0600	
EMPF O-264			BRENT JENSEN	1	MCLOUD ICP /1800	MCLOUD ICP/0600	
EMTF O-527		09/11	JOSEPH COPPO	1	MCLOUD ICP /1800	MCLOUD ICP/0600	
6. Control Operations/Work Assignments:							
<ul style="list-style-type: none"> Construct indirect dozer line as contingency. Provide point protection for values at risk. 							
7. Special Instructions:							
<ul style="list-style-type: none"> SOFR John Garber O-686 will be covering divisions PP and TT. 							
8. Division/Group Communication Summary							
Function	Channel	RX Frequency N/W	RX Tone/NAC	TX Frequency N/W	TX Tone/NAC	Mode	
COMMAND	6	169.5375 N	10/107.2	164.7125	10/107.2	A	
TACTICAL	12	162.1625 N	10/107.2	162.1625 N	10/107.2	A	
AIR TO GROUND	14	168.3375 N		168.3375 N		A	
AIR TO GROUND	15	167.8125 N		167.8125 N		A	
9. Prepared By (Resource Unit Leader)			Approved By (Planning Section Chief)			Date	Time
GINA BALD			MITCH DIEHL			09/10/2018	1200

Division/Group Assignment List (ICS 204 WF)
Controlled Unclassified Information//Basic

1. Incident Name:				3.			
DELTA				Branch:		Division/Group:	
2. Operational Period: NIGHT				IX NIGHT		AA	
Date/Time From: 09/10/2018 1800 MON		Date/Time To: 09/11/2018 0600 TUE					
4. Operations Personnel							
OPERATIONS CHIEF ROBERT LAENG			BRANCH DIRECTOR CHRIS WATERS DAVE CROUSSER (DEPUTY)				
DIVISION/GROUP SUPERVISOR MIKE ANDERSON			AIR ATTACK SUPERVISOR DEREK WHEELER				
5. Resources Assigned this Period							
Strike Team / Task Force / Resource Designator		LWD	Leader	Number Persons	Drop Off PT./Time	Pick Up PT./Time	
HC2I LASSEN CREW 9 C-11		09/16	ALLEN SCHULTZE	20	MC CLOUD ICP/1800	MC CLOUD ICP/0600	
HC2I FIRESTORM WILDLAND C-33		09/21	JIMMY RAMIREZ	20	MC CLOUD ICP/1800	MC CLOUD ICP/0600	
HC2 GRAYBACK FORESTRY C-1		09/20	SCOTT MCINTYRE	20	MC CLOUD ICP/1800	MC CLOUD ICP/0600	
HC2 DUST BUSTERS PLUS-17119 C-2		09/20	KACY MORSE	20	MC CLOUD ICP/1800	MC CLOUD ICP/0600	
HC2 FRANCO REFORESTATION INC C-17		09/19	LEO RASCH	20	MC CLOUD ICP/1800	MC CLOUD ICP/0600	
ES3 XSH 3150C (24HR) E-42		09/18	CHRIS VARNUM	17	MC CLOUD ICP/1800	MC CLOUD ICP/0600	
ES3 XCO 3025C (24HR) E-67		09/20	ARTURO MINUTTI	22	MC CLOUD ICP/1800	MC CLOUD ICP/0600	
ES3 XSO 2350C (24HR) E-69		09/20	JEFF RYDER	19	MC CLOUD ICP/1800	MC CLOUD ICP/0600	
ENG4 GLADWIN 57B E-459		09/10	SCOTT SEBERO	3	MC CLOUD ICP/1800	MC CLOUD ICP/0600	
DO22 DUNLAP E-135 (24 HR)		09/12	WILLIAM DUNLAP	2	MC CLOUD ICP/1800	MC CLOUD ICP/0600	
DO22 NORTHWESTERN FIRE (24HR) E-292		09/15	MIKE SALTERS	3	MC CLOUD ICP/1800	MC CLOUD ICP/0600	
WTS2 YREKA OUTLANDS (24 HR) E-387		09/17	ALLEN WILLIAMS	2	MC CLOUD ICP/1800	MC CLOUD ICP/0600	
WTS2 WATERDOGG, LLC E-580 (24 HR)		09/13	ANTHONY PALAZZO	2	MC CLOUD ICP/1800	MC CLOUD ICP/0600	
WTS2 WT SUPPORT T2 E-589 (24 HR)		09/13	JAMES GOLDIE	1	MC CLOUD ICP/1800	MC CLOUD ICP/0600	
WTS3 GRANT HANNA E-556 (24 HR)		09/12	SHAWN BULTENA	2	MC CLOUD ICP/1800	MC CLOUD ICP/0600	
PUMP E-7 (24 HR)					MC CLOUD ICP/1800	MC CLOUD ICP/0600	
EMPF O-103		09/22	THOMAS BISSELL	1	MC CLOUD ICP/1800	MC CLOUD ICP/0600	
EMTF O-112		09/21	MATT COOMES	1	MC CLOUD ICP/1800	MC CLOUD ICP/0600	
8. Division/Group Communication Summary							
Function	Channel	RX Frequency N/W	RX Tone/NAC	TX Frequency N/W	TX Tone/NAC	Mode	
COMMAND	2	172.65000 N	10/107.2	164.7500 N	10/107.2	A	
TACTICAL	7	168.0500 N	10/107.2	168.0500 N	10/107.2	A	
AIR TO GROUND	14	168.3375 N		168.3375 N		A	
AIR TO GROUND	15	167.8125 N		167.8125 N		A	
9. Prepared By (Resource Unit Leader)			Approved By (Planning Section Chief)			Date	Time
MIKE VETTI			MITCH DIEHL			09/10/2018	1200

Division/Group Assignment List (ICS 204 WF)
Controlled Unclassified Information//Basic

1. Incident Name:			3.			
DELTA			Branch:		Division/Group:	
2. Operational Period: NIGHT			IX NIGHT		AA	
Date/Time From: 09/10/2018 1800 MON	Date/Time To: 09/11/2018 0600 TUE					
4. Operations Personnel						
OPERATIONS CHIEF ROBERT LAENG		BRANCH DIRECTOR CHRIS WATERS DAVE CROUSSER (DEPUTY)				
DIVISION/GROUP SUPERVISOR MIKE ANDERSON		AIR ATTACK SUPERVISOR DEREK WHEELER				
5. Resources Assigned this Period						
Strike Team / Task Force / Resource Designator		LWD	Leader	Number Persons	Drop Off PT./Time	Pick Up PT./Time
6. Control Operations/Work Assignments:						
<ul style="list-style-type: none"> • Provide point protection for values at risk. • Prep and improve Dog Creek Road west to McKensie Ridge. • Prepare to fire McKensie Ridge east along Dog Creek Road toward the fire's edge. 						
7. Special Instructions:						
<ul style="list-style-type: none"> • SOFR Justin Yankey O-815 will be assigned to divisions DD and AA. 						
8. Division/Group Communication Summary						
Function	Channel	RX Frequency N/W	RX Tone/NAC	TX Frequency N/W	TX Tone/NAC	Mode
COMMAND	2	172.65000 N	10/107.2	164.7500 N	10/107.2	A
TACTICAL	7	168.0500 N	10/107.2	168.0500 N	10/107.2	A
AIR TO GROUND	14	168.3375 N		168.3375 N		A
AIR TO GROUND	15	167.8125 N		167.8125 N		A
9. Prepared By (Resource Unit Leader)			Approved By (Planning Section Chief)		Date	Time
MIKE VETTI			MITCH DIEHL		09/10/2018	1200

Division/Group Assignment List (ICS 204 WF)
Controlled Unclassified Information//Basic

1. Incident Name:				3.			
DELTA				Branch:		Division/Group:	
2. Operational Period: NIGHT				IX NIGHT		YY	
Date/Time From: 09/10/2018 1800 MON		Date/Time To: 09/11/2018 0600 TUE					
4. Operations Personnel							
OPERATIONS CHIEF ROBERT LAENG			BRANCH DIRECTOR CHRIS WATERS DAVE CROUSSER (DEPUTY)				
DIVISION/GROUP SUPERVISOR GERRY MAGANA			AIR ATTACK SUPERVISOR DEREK WHEELER				
5. Resources Assigned this Period							
Strike Team / Task Force / Resource Designator		LWD	Leader	Number Persons	Drop Off PT./Time	Pick Up PT./Time	
HC1 ARROYO GRANDE IHC C-39		09/22	PHILLIP HERNANDEZ	20	MC CLOUD ICP/1800	MC CLOUD ICP/0600	
HC2 CMNI 36 C-16		09/20	JAMES BLAS	20	MC CLOUD ICP/1800	MC CLOUD ICP/0600	
HC2 PACIFIC COAST CONTRACTING INC C-21		09/20	TOMAS GOMEZ	20	MC CLOUD ICP/1800	MC CLOUD ICP/0600	
HC2 INTERNATIONAL C-22		09/20	JAVIER OROZCO	20	MC CLOUD ICP/1800	MC CLOUD ICP/0600	
ENG6 PACIFIC OASIS E-348		09/19	PETE HAWLEY	3	MC CLOUD ICP/1800	MC CLOUD ICP/0600	
DZS2 T2 9220 L (24 HR) E-53		09/20	TIM WILLIAMS	8	MC CLOUD ICP/1800	MC CLOUD ICP/0600	
DOZ2 2346 (24 HR) E-58		09/18		3	MC CLOUD ICP/1800	MC CLOUD ICP/0600	
DOZ2 NORTHWESTERN FIRE E-293		09/15	RON STEVENSON	2	MC CLOUD ICP/1800	MC CLOUD ICP/0600	
DOZ2 T AND S DVBE E-144		09/17	ROERT JONES	2	MC CLOUD ICP/1800	MC CLOUD ICP/0600	
WTT2 WT - T2 E-555		09/12	SHAWN ZICKEFOOSE	1	MC CLOUD ICP/1800	MC CLOUD ICP/0600	
WTS2 BAR 1 TENDER (24 HR) E-519		09/22	ERIC CHOATE	1	MC CLOUD ICP/1800	MC CLOUD ICP/0600	
WTS2 KEN'S WATER TENDER, INC. E-520		09/17	BILL AKISSION	1	MC CLOUD ICP/1800	MC CLOUD ICP/0600	
WTS2 LET-ER-BUCK (24 HR) E-40		09/20	DARREN WARD	1	MC CLOUD ICP/1800	MC CLOUD ICP/0600	
MISC TRINITY QUICK LUBE (24 HR) E-14		08/22	ABEL PINI	2	MC CLOUD ICP/1800	MC CLOUD ICP/0600	
EMTF O-532		09/11	DAVE PRIETTO	1	MC CLOUD ICP/1800	MC CLOUD ICP/0600	
EMPF O-533		09/11	RYAN BALDUS	1	MC CLOUD ICP/1800	MC CLOUD ICP/0600	
8. Division/Group Communication Summary							
Function	Channel	RX Frequency N/W	RX Tone/NAC	TX Frequency N/W	TX Tone/NAC	Mode	
COMMAND	6	169.5375 N	10/107.2	164.7125	10/107.2	A	
TACTICAL	11	168.2500 N	10/107.2	168.2500 N	10/107.2	A	
AIR TO GROUND	14	168.3375 N		168.3375 N		A	
AIR TO GROUND	15	167.8125 N		167.8125 N		A	
9. Prepared By (Resource Unit Leader)			Approved By (Planning Section Chief)			Date	Time
GNA BALD			MITCH DIEHL			09/10/2018	1200

Division/Group Assignment List (ICS 204 WF)
 Controlled Unclassified Information//Basic

1. Incident Name:			3.			
DELTA			Branch:		Division/Group:	
2. Operational Period: NIGHT			IX NIGHT		YY	
Date/Time From: 09/10/2018 1800	MON	Date/Time To: 09/11/2018 0600				
4. Operations Personnel						
OPERATIONS CHIEF		ROBERT LAENG		BRANCH DIRECTOR		CHRIS WATERS DAVE CROUSSER (DEPUTY)
DIVISION/GROUP SUPERVISOR		GERRY MAGANA		AIR ATTACK SUPERVISOR		DEREK WHEELER
5. Resources Assigned this Period						
Strike Team / Task Force / Resource Designator		LWD	Leader	Number Persons	Drop Off PT./Time	Pick Up PT./Time
6. Control Operations/Work Assignments:						
<ul style="list-style-type: none"> Look for opportunities to construct direct line. Initiate firing operations if necessary from DP65 north to DP64, then continue to DP63 at Sims Campground. 						
7. Special Instructions:						
<ul style="list-style-type: none"> SOFR Steve Forman O-814 will be assigned to divisions WW and YY. 						
8. Division/Group Communication Summary						
Function	Channel	RX Frequency N/W	RX Tone/NAC	TX Frequency N/W	TX Tone/NAC	Mode
COMMAND	6	169.5375 N	10/107.2	164.7125	10/107.2	A
TACTICAL	11	168.2500 N	10/107.2	168.2500 N	10/107.2	A
AIR TO GROUND	14	168.3375 N		168.3375 N		A
AIR TO GROUND	15	167.8125 N		167.8125 N		A
9. Prepared By (Resource Unit Leader)			Approved By (Planning Section Chief)		Date	Time
GNA BALD			MITCH DIEHL		09/10/2018	1200

Division/Group Assignment List (ICS 204 WF)
Controlled Unclassified Information//Basic

1. Incident Name:				3.			
DELTA				Branch:		Division/Group:	
2. Operational Period: NIGHT				IX NIGHT		ZZ	
Date/Time From: 09/10/2018 1800 MON		Date/Time To: 09/11/2018 0600 TUE					
4. Operations Personnel							
OPERATIONS CHIEF ROBERT LAENG		BRANCH DIRECTOR CHRIS WATERS DAVE CROUSSER (DEPUTY)					
DIVISION/GROUP SUPERVISOR GENE NEELY		AIR ATTACK SUPERVISOR DEREK WHEELER					
5. Resources Assigned this Period							
Strike Team / Task Force / Resource Designator		LWD	Leader	Number Persons	Drop Off PT./Time	Pick Up PT./Time	
HC2I GFP 15C C-124		09/17	JASON CAMPBELL	20	MC CLOUD ICP /1800	MC CLOUD ICP /0600	
HC2 OC FORESTRY INC C-20		09/20	COLIN VALENTINE	20	MC CLOUD ICP /1800	MC CLOUD ICP /0600	
ES3 SNF 5606C E-604		09/17	VINCENT B PLUMMER	26	MC CLOUD ICP /1800	MC CLOUD ICP /0600	
ES3 5810C E-153		09/23	SHAWN WHITTINGTON	22	MC CLOUD ICP /1800	MC CLOUD ICP /0600	
ES3 4181C E-157		09/22	TRAVIS GOOCH	18	MC CLOUD ICP /1800	MC CLOUD ICP /0600	
ENG6 FIRESTORM WILDLAND E-18		09/19	JOSHUA BRADLEY	3	MC CLOUD ICP /1800	MC CLOUD ICP /0600	
WTS2 CATTELACK RANCH (24 HR) E-587		09/13	JIM GOLDIE	3	MC CLOUD ICP /1800	MC CLOUD ICP /0600	
TFLD O-19		09/19	SCOTT ARGANBRIGHT	1	MC CLOUD ICP /1800	MC CLOUD ICP /0600	
EMPF O-570		09/20	ANDREW FONDACARO	1	MC CLOUD ICP /1800	MC CLOUD ICP /0600	
EMTF O-524		09/11	NOLAN BARRICKMAN	1	MC CLOUD ICP /1800	MC CLOUD ICP /0600	
EMTF O-575		09/12	DEAN VERNARECCI	1	MC CLOUD ICP /1800	MC CLOUD ICP /0600	
SOFR O-169		09/23	MARK COOK	1	MC CLOUD ICP /1800	MC CLOUD ICP /0600	
SOFR (T) O-170		09/22	SANDY FAST	1	MC CLOUD ICP /1800	MC CLOUD ICP /0600	
8. Division/Group Communication Summary							
Function	Channel	RX Frequency N/W	RX Tone/NAC	TX Frequency N/W	TX Tone/NAC	Mode	
COMMAND	2	172.65000 N	10/107.2	164.7500 N	10/107.2	A	
TACTICAL	10	166.7750 N	10/107.2	166.7750 N	10/107.2	A	
AIR TO GROUND	14	168.3375 N		168.3375 N		A	
AIR TO GROUND	15	167.8125 N		167.8125 N		A	
9. Prepared By (Resource Unit Leader)			Approved By (Planning Section Chief)			Date	Time
MIKE VETTI			MITCH DIEHL			09/10/2018	1200

Division/Group Assignment List (ICS 204 WF)
Controlled Unclassified Information//Basic

1. Incident Name:		3.				
DELTA		Branch:	Division/Group:			
2. Operational Period: NIGHT		IX NIGHT	ZZ			
Date/Time From: 09/10/2018 1800 MON	Date/Time To: 09/11/2018 0600 TUE					
4. Operations Personnel						
OPERATIONS CHIEF	ROBERT LAENG	BRANCH DIRECTOR	CHRIS WATERS DAVE CROUSSER (DEPUTY)			
DIVISION/GROUP SUPERVISOR	GENE NEELY	AIR ATTACK SUPERVISOR	DEREK WHEELER			
5. Resources Assigned this Period						
Strike Team / Task Force / Resource Designator	LWD	Leader	Number Persons	Drop Off PT./Time	Pick Up PT./Time	
6. Control Operations/Work Assignments:						
<ul style="list-style-type: none"> Continue to hold Delta Point Road from Interstate 5 east towards Fenders Ferry Road. Prep and fire Fenders Ferry Road dozer line towards DP35. 						
7. Special Instructions:						
<ul style="list-style-type: none"> Coordinate with Union Pacific R&R fire equipment providing protection of values at risk. 						
8. Division/Group Communication Summary						
Function	Channel	RX Frequency N/W	RX Tone/NAC	TX Frequency N/W	TX Tone/NAC	Mode
COMMAND	2	172.65000 N	10/107.2	164.7500 N	10/107.2	A
TACTICAL	10	166.7750 N	10/107.2	166.7750 N	10/107.2	A
AIR TO GROUND	14	168.3375 N		168.3375 N		A
AIR TO GROUND	15	167.8125 N		167.8125 N		A
9. Prepared By (Resource Unit Leader)		Approved By (Planning Section Chief)		Date	Time	
MIKE VETTI		MITCH DIEHL		09/10/2018	1200	

Hirz/Delta – Safety Message

INCIDENT Hirz CA-SHF-001223
Delta CA-SHF-001444

DATE:09-10-2018 TIME: 1800-0600 Night

Incident Management Team Transition

- Sometimes called the 19th Watch Out Situation.
- Take the time to understand the plan. Ensure all resources completely understand the assignment, the Communications Plan, and the Medical Plan.
- Briefings: Required every shift, for all personnel, for new assignments, and for changing conditions.

Hazard Trees

- All trees need to be considered hazardous until they are evaluated.
- Even large healthy looking trees can be dangerous due to forest health issues.
- Use the look up, down, and all around process when working around or under trees.
- Minimize the number of personnel exposed, and the exposure time.
- Avoid unnecessary exposure around suspect trees during windy periods.
- Mitigate or close areas around hazardous trees in work areas.

Driving

- When driving keep the speed at or below the posted speed limit and turn your headlights on. Is the posted speed limit a safe speed under the current conditions and traffic?
- Use caution on unimproved roads as some have soft shoulders. Some roads are also only one lane with pullouts!
- Road surfaces are variable with washboard conditions and thick dust that can compromise turning and braking.
- Watch for and anticipate stock and wildlife.
- Always fasten your seat belt before the vehicle is set into motion. Use backlers.
- Don't tail gate, especially in dusty conditions.
- Slow down, slow down, and slow down!

Personal Safety

- Make yourself visible to vehicle traffic while working on, or near roads. Use your headlamp or glow sticks.

Understand your mission, ask questions!



6. INSTRUCTIONS AND ASSIGNMENTS NOT CLEAR

INCIDENT RISK ANALYSIS

(ICS 215a) Night Shift

BR/ DIV	HAZARDOUS ACTIONS / CONDITIONS	MITIGATIONS / WARNINGS / REMEDIES
ALL	TRAFFIC HAZARDS AND DRIVING I-5 is NOW OPEN	<ul style="list-style-type: none"> Practice "Defensive Driving" techniques. Traffic volume is high. Use spotters when backing. Always use headlights. Use warning lights when working on roads or traveling in smoke. Observe posted speed limits. Use chock blocks, turn wheels into hill. Many roads are narrow and mid slope, use caution.
ALL	FIRING OPERATIONS	<ul style="list-style-type: none"> Only personnel trained in the use of each device will be authorized to use firing equipment. Ensure all personnel are aware of firing operation that may affect them. Wear appropriate PPE. Ensure aerial/ground ignition plans have been adequately developed and personnel are briefed.
ALL	AVIATION OPERATIONS	<ul style="list-style-type: none"> Conduct thorough mission assessments before starting work. Follow the guidelines in the IHOG and other aviation guidelines and reference materials. Ensure coordination and communication are in place and understood by all involved resources in a mission. Ensure close coordination between Air Attack, the helibase, air tankers, helicopters, and ground resources.
ALL	HAZARD / DANGER TREES	<ul style="list-style-type: none"> Follow Hazard Tree Safety Guidelines (IRPG p.22-23). Limit number of personnel around snags and their exposure time; fallers must be qualified for the trees being felled. Be especially alert around snags during wind events. Large green trees can also be dangerous.
ALL	FATIGUE / COMPLACENCY	<ul style="list-style-type: none"> Be alert for signs of fatigue and take breaks as necessary. Maintain 2:1 work/rest ratio. Monitor ALL resources for level of fatigue. Recognize the symptoms of fatigue and take action as necessary to provide rest and recovery. Repeated assignments in the same area can lead to complacency making personnel more vulnerable to accidents. Take steps (switching of assignments, training opportunities during slow periods, etc.) to maintain situational awareness for the duration of the incident
ALL	Powerlines/ Utilities	<ul style="list-style-type: none"> Notify all personnel of down electrical lines. IRPG Page 24 – Take time to do a Tailgate Safety Briefing Always treat downed wires as energized. Avoid parking under any type of overhead lines. Identify all gas lines in and around structures. Report damaged service lines.
ALL	COMMUNICATIONS	<ul style="list-style-type: none"> Share your Situational Awareness (hazards, changes, etc.) to those who also have a need. Radio Communications may be poor in some areas: use human repeaters as needed. Ensure all personnel are familiar with the incident and IA communications plans. Make sure all resources have radios cloned appropriately. Ensure that non-agency resources understand radio use and procedures.
ALL	HEAVY EQUIPMENT OPERATIONS	<ul style="list-style-type: none"> Ensure communications are established with operators. Ensure ground personnel have safety illumination, with light-sticks being the minimum. Maintain a 50'-100' exclusion area around equipment. In timber increase safety distance to 2 ½ times canopy height.
ALL	Steep Terrain & Rolling Material	<ul style="list-style-type: none"> Avoid working below crews and equipment. Concentrate on your footing placement; take your time. Ensure adequate spacing between crewmembers so they can react to dislodged debris. Post lookouts to warn of rolling debris. SHOUT out to warn others. Look Up, Down and Around Frequently.
ALL	FIRE BEHAVIOR	<ul style="list-style-type: none"> Conduct thorough assessments before starting work. Ensure LCES is in place. Provide additional briefing on drought related fire behavior and areas of high concentration of hazard trees. Increase the level of SA. Provide additional briefing for new resources and maintain communications.
ALL	Smoke	<ul style="list-style-type: none"> Periodically rotate crews out of smoky conditions on line when possible. Locate spike camps above inversion if possible. Monitor crew's health. Get medical care for early signs of respiratory illness. Provide rest breaks; have crews get as much sleep as possible; hydrate!

INCIDENT NAME:
Delta Fire

Operational Period: 1800-0600
September 10, 2018
DATE AND TIME PREPARED:
September 10, 2018 0900 hours



Hirz / Delta Incident – 206 (Medical Plan)

Date / Time: 9/10-11/2018 NIGHT 1800 - 0600

1. Ambulance / Medical Services

NAME	LOCATION	PHONE	ALS Level Care	
			Yes	No
Mt. Shasta Ambulance	HIRZ ICP McCloud	911	Yes	
AMR Ambulance	Shasta Lake	911	Yes	
Ambulance 2	Incident Ambulance in DP 51 (24 hour)	Command to Communications	Yes	
Ambulance 78	Incident Ambulance at DP 73 (24 hour)	Command to Communications	Yes	
Ambulance 5	ICP Ambulance (Night)	Command to Communications	Yes	

2. Air Ambulance Services (COORDINATE with AIR AMBULANCES on CALCORD)

Name	Phone	PHONE
Kern County 407 Mountain Gate, CA	657-464-7830	ALS, Night Vision, Hoist Capable, Incident Assigned , 24 hrs.
Grand Canyon H-838 Mountain Gate, CA	214-998-4501 541-870-1510	BLS, Short Haul 150' - 350', Incident Assigned , Day hoist only
REACH / PHI Redding CA	530-226-2499	ALS, Night Vision, No Hoist Capability, <i>NON Incident Assigned</i>
CHP H-16 Redding, CA	530-226-2499	ALS, <i>NON incident assigned</i> , Day time hoist only
Cal Fire H-202 Bieber, CA	530-226-2499	BLS, <i>NON incident assigned</i> , Day time hoist only

3. Hospitals

Name	Address	Air	Ground	Phone	Helipad Yes	No
Pulse Urgent Care Level 4	100 E. Cypress Ave. Redding CA	N/A	45 Min	(530)-722-1111 10AM-7:30PM		X
Mercy Medical Center Level 2 Trauma	2175 Roseline Ave. Redding CA	20 Min	80 Min	(530)-225-7201	X	
Shasta Regional Medical Level 3 Trauma	1100 Butte Ave Redding CA	20 Min	80 Min	(530)-244-5353	X	
Mercy Mt. Shasta Medical Level 3 Trauma	914 Pine St. Mt. Shasta CA	10 Min	20 Min	(530)-926-1108	X	
UC Davis Medical Center Level 1 Trauma / Burn Center	2315 Stockton Blvd. Sacramento CA	1.25 Hrs	3.75 Hours	(916)-734-3636 (916)-734-3790	X	

4. Division / Crew Pre-plan. Update and discuss with assigned resources daily.

Crew EMT's & Equipment	
FEMP/ FEMT & Location Advanced Life Support?	
Air Hoist Site / Unimproved Landing Site:	
Lat: Long:	
Helispot: Elevation: Lat: Long:	
Med LZ:	

5. Remote Aid Stations




Medical Unit Leader Contacts	Eric Williams (661) 805-4403 / Jeff Brooks (818) 903-6295
EMS Responders & Capability:	
Equipment Available on Site:	Medical supplies
Ambulance ETA:	Air – Ground –

6. Prepared By (Medical Unit Leader)

7. Date/Time

8. Reviewed By (Safety Officer)

9. Date / Time

Eric Williams – MEDL 	9/10/2018 1030	SOF1 	9/10/2018 1030
Jeff Brooks – MEDL (T) 			



Medical Incident Report

FOR A **NON-EMERGENCY INCIDENT**: WORK THROUGH CHAIN OF COMMAND TO REPORT AND TRANSPORT INJURED PERSONNEL AS NECESSARY.

FOR A **MEDICAL EMERGENCY**: IDENTIFY ON SCENE INCIDENT COMMANDER BY NAME AND POSITION AND ANNOUNCE "MEDICAL EMERGENCY" TO INITIATE RESPONSE FROM COMMUNICATIONS

Use the following items to communicate situation to communications/dispatch.

1. CONTACT COMMUNICATIONS / DISPATCH (Verify correct frequency prior to starting report)

Ex: "Communications, Div. Alpha. Stand-by for Emergency Traffic."

2. INCIDENT STATUS: Provide incident summary (including number of patients) and command structure.

Ex: "Communications, I have a Red priority patient, unconscious, struck by a falling tree.

Requesting air ambulance to Forest Road 1 at (Lat./Long.)

This will be the Trout Meadow Medical Incident, IC is TFLD Jones. EMT Smith is providing medical care.

Severity of Emergency AND Transport Priority (priority 1, 2, 3)	<input type="checkbox"/> RED / PRIORITY 1 Life or limb threatening injury or illness. Evacuation need is IMMEDIATE <i>Ex: Unconscious, difficulty breathing, bleeding severely, 2° - 3° burns more than 4 palm sizes, heat stroke, disoriented.</i>	
	<input type="checkbox"/> YELLOW / PRIORITY 2 Serious injury or illness. Evacuation may be DELAYED if necessary. <i>Ex: Significant trauma, unable to walk, 2° - 3° burns not more than 1-3 palm sizes.</i>	
	<input type="checkbox"/> GREEN / PRIORITY 3 Minor injury or illness. Non-Emergency transport <i>Ex: Sprains, strains, minor heat-related illness.</i>	
Nature of Injury or Illness & Mechanism of Injury		<i>Brief Summary of Injury or Illness (Ex: Unconscious, Struck by Falling Tree)</i>
Transport Request		<i>Air Ambulance / Short Haul/Hoist Ground Ambulance / Other</i>
Patient Location		<i>Descriptive Location & Lat. / Long. (WGS84)</i>
Incident Name		<i>Geographic Name + "Medical" (Ex: Trout Meadow Medical)</i>
On-Scene Incident Commander		<i>Name of on-scene IC of Incident within an Incident (Ex: TFLD Jones)</i>
Crew Patient Care		<i>Name of Care Provider (Ex: EMT Smith)</i>

3. INITIAL PATIENT ASSESSMENT: Complete this section for each patient as applicable (start with the most severe patient)

Patient Assessment: (IRPG PAGE 106)	Age:	Weight:	Chief Complaint:
Skin Signs: (color/moisture/temp)	Level of Consciousness:	BP:	HR: Respirations:

Treatment:

4. TRANSPORT PLAN:

Evacuation Location (drop point, intersection, helispot, Lat. / Long, hazards) Patient's ETA to Location:

5. ADDITIONAL RESOURCES / EQUIPMENT NEEDS:

Paramedic / EMT - Crews - Immobilization Devices - AED - Oxygen - Trauma Bag - IV/Fluid(s) - Splints - Rope rescue - Wheeled litter - HAZMAT - Extrication

6. COMMUNICATIONS: Identify State Air/Ground EMS Frequencies and Hospital Contacts as applicable

Function	Channel Name/Number	Receive (RX)	Tone/NAC *	Transmit (TX)	Tone/NAC *
COMMAND					
AIR-TO-GRND					
TACTICAL					

7. CONTINGENCY: Considerations: If primary options fail, what actions can be implemented in conjunction with primary evacuation method?
Be thinking ahead.

8. ADDITIONAL INFORMATION: Updates/Changes, etc.

REMEMBER: Confirm ETA's of resources ordered. Act according to your level of training
 Be Alert - Keep Calm - Think Clearly - Act Decisively

*** Follow up with MEDL upon return to ICP ***



**INCIDENT RADIO COMMUNICATIONS PLAN
COMMAND**

Incident Name: **HIRZ CA-SHF-001223
DELTA CA-SHF-001444**

Date/Time Prepared: **09/10/2018 0945**
hrs

Operational Period Date/Time: **9/10/18 1800 to 9/11/18**
0600

Only frequencies listed on this 205 are authorized for use on this Incident.

Hand programmers accept all responsibility for the use of unauthorized frequencies.

Ch #	Function	Channel Name	Assignment	RX Freq N or W	RX Tone	TX Freq N or W	TX Tone	Mode	Remarks
1	COMMAND	CMD 1	COMMAND 1	171.5375 N	107.2	164.0875 N	107.2	A	COMMAND ON H-79 LINKED W/ 2,3,4,5,6
2	COMMAND	CMD 2	COMMAND 2	172.6500 N	107.2	164.7500 N	107.2	A	COMMAND ON SUGARLOAF LINKED W/1,3,4,5,6
3	COMMAND	CMD 3	COMMAND 3	170.4250 N	107.2	168.0750 N	107.2	A	COMMAND ON LEHIGH LINKED W/1,2,4,5,6
4	COMMAND	CMD 4	COMMAND 4	170.4125 N	107.2	165.9625 N	107.2	A	COMMAND ON BONANZA KING LINKED W/ 1,2,3,5,6
5	COMMAND	CMD 5	COMMAND 5	170.0875 N	107.2	162.8125 N	107.2	A	COMMAND ON TOMBSTONE MTN LINKED W/1,2,3,4,6,
6	COMMAND	CMD 6	COMMAND 6	169.5375 N	107.2	164.7125 N	107.2	A	COMMAND ON GREY BUTTE LINKED W/1,2,3,4,5
7	TAC	NIFC T1	DIV Y, DIV AA,	168.0500 N	107.2	168.0500 N	107.2	A	
8	TAC	NIFC T3	DIVISIONS DD, PP	168.6000 N	107.2	168.6000 N	107.2	A	
9	TAC	NIFC T5	DIVISION GG, MM	166.7250 N	107.2	166.7250 N	107.2	A	
10	TAC	NIFC T6	DIVISION WW, ZZ	166.7750 N	107.2	166.7750 N	107.2	A	
11	TAC	NIFC T7	DIVISION YY	168.2500 N	107.2	168.2500 N	107.2	A	
12	TAC	TAC 12	DIVISION JJ, TT	162.1625 N	107.2	162.1625 N	107.2	A	SPECIAL TAC
13	CALCORD	CALCORD	ALL DIVISIONS	156.0750 N	156.7	156.0750	156.7	A	MEDICAL EMERGENCY TACTICAL
14	A/G COMMAND	A/G CMD	ALL DIVISIONS	168.3375 N		168.3375 N		A	AIR TO GROUND COMMAND
15	A/G TACTICAL	A/G TAC	ALL DIVISIONS	167.8125 N		167.8125 N		A	AIR TO GROUND TACTICAL
16	AIR GUARD	AIR GUARD	ALL DIVISIONS	168.6250 N		168.6250 N	110.9	A	EMERGENCY ONLY

Prepared by: *[Signature]*

SAL BONILLA JR. COMMUNICATIONS SECTION 530-964-2541

TIM MAGUIRE, KEVIN JAMES, KEVIN THROOP COML(T)

Incident Location: ICP MCCLLOUD, CA

PUBLIC INFORMATION SECTION

Hirz Fire
(530) 628-0039
HirzFire2018@gmail.com

Delta Fire
(530)-498-0953
DeltaFireSHF@gmail.com

Media inquiries: (530) 498-0964
Facebook: www.facebook.com/shastatrinitynf
Twitter: @shastatrinitynf

HIRZ FIRE	
Incident Start Date: August 9, 2018	Incident Start Time: 1:55 AM
Incident Type: Wildfire	Cause: Human, under investigation

DELTA FIRE	
Incident Start Date: September 5, 2018	Incident Start Time: 12:51 PM
Incident Type: Wildfire	Cause: Human, under investigation

PHOTOGRAPHS AND VIDEOS— *Information needs photos and videos!* Please share the amazing fire photos and videos you are taking in the field – fire behavior, air ops, ground crews, fire landscapes, suppression repair..... Ensure all fire personnel in photos/videos are in full PPE as appropriate to the task or setting. Photos/videos may be emailed directly from your phone to DeltaFireSHF@gmail.com or come by the Information trailer near the entrance of the ICP and we will assist. Include photographer's name (so we can give photo credit) and approximate location (road, mountain, DIV, DP.....) Photos and videos will be reviewed and possibly used on our social media sites.

MEDIA—California State Penal Code Section 409.5(d) allows the news media to enter scenes of disaster, riot, or civil disturbance. Properly identified members of the news media should not be restricted from entering locations specified within the code. However, this does *not* include crime scenes and private property, and it does *not* imply that the news media may interfere with incident operations while they are in the areas of concern.

LOST AND FOUND—The Information Section manages lost-and-found items for the incident. If you have lost an item, leave your contact information and item description with an information officer. If you have found an item, please bring it to the Information trailer with information about where you found it.

MAIL SERVICE—

For USPS mail, use the following address:

Hirz/Delta Fire
Your name, Resource Order #
General Delivery
McCloud, CA 96057

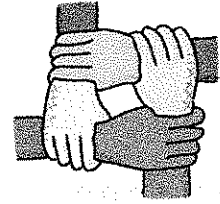
For UPS or FedEx packages, use the following address:

Hirz/Delta Fire
Your name, Resource Order #
909 Mill Road
McCloud, CA 96057

Incoming mail and packages may be picked up at the Information trailer.



Human Resource Message



**Camp is getting very crowded.
Please be considerate and
respectful of others. Follow
camp rules and signage.**

“When everything seems to be going against you,
remember that the airplane takes off against the
wind, not with it.”

Henry Ford


“When you have exhausted all possibilities,
remember this: you haven’t.”

Thomas Edison

Michelle Hale HRSP(T) 619-813-4202

McCloud Basecamp
909 Mill Road, McCloud

Ground Support
Corner Hwy 89 & Haul Road



McCloud Park

