



# **HIRZ FIRE**

***CA-SHF-001223***

***P5L2ZM (0514)***

## **INCIDENT ACTION PLAN**

### **DAY SHIFT**

**SEPTEMBER 05, 2018 / 0600 – 1800**

### **NIGHT SHIFT**

**SEPTEMBER 05 – 06, 2018 / 1800 – 0600**



**FIRE  
INFORMATION #  
(530) 628-0039**



INCIDENT MAPS



<b>INCIDENT OBJECTIVES</b>	1. Incident Name <b>HIRZ FIRE</b>	2. Date 09/04/18	3. Time 2100
4. Operational Period: <b>September 05 – 06, 2018 Day / Night Shifts 0600 - 0600</b>			
5. General Control Objectives for the Incident (include alternatives) <p style="text-align: center;"><b>Leader's Intent</b></p> <p>A full suppression strategy will be implemented for the Hirz Fire through a combination of direct and indirect tactics. Efforts will be made to minimize fire spread and severity across private timberlands and structures through the application of well-planned tactical responses.</p> <p style="text-align: center;"><b>Management Objectives</b></p> <ul style="list-style-type: none"> <li>• Ensure that strategies and tactics provide for firefighter and public safety through the application of sound risk management principles.</li> <li>• Minimize the threat to private property, critical infrastructure, and commercial timberlands while working with READs to reduce negative impacts to cultural/sensitive sites.</li> <li>• Establish and strengthen cooperator, partner, and stakeholder relationships</li> <li>• All suppression repair work will be conducted in close coordination with assigned READs.</li> </ul> <p style="text-align: center;"><b>Control Objectives</b></p> <p><b>Keep the Hirz Fire:</b></p> <ul style="list-style-type: none"> <li>• <b>North of Gilman Road</b> to protect private residences and property to the south.</li> <li>• <b>South of Tom Neal Creek Road</b> to protect private and federal timberlands and natural resource values, including Northern Spotted Owl habitat and Inventoried Roadless Area.</li> <li>• <b>East of Middle Salt Creek to Green Mountain to North Fork Salt Creek</b> to protect private property and infrastructure values in and around the Interstate 5 corridor.</li> <li>• <b>West of Squaw Valley Creek, McCloud River and McCloud River arm of Shasta Lake</b> to protect private timberlands, natural resource values, including northern spotted owl habitat and recreation infrastructure.</li> </ul>			
6. Weather Forecast for Period: <b>WEATHER DISCUSSION</b> ... Little change to the overall weather pattern is expected today through Thursday. Of note we are starting with light and variable winds along the ridgetops, but they will become south-southwest after 1200 and increase in speed. Upslope/upvalley winds will develop elsewhere. With high temperatures essentially just as warm as yesterday, and poor humidity recoveries this morning, it will not take long for the humidities to fall into the teens. We will still see the shallow inversion break around 1100, but smoke will persist in the deep drainages and produce low visibilities. Note the atmosphere will once again become unstable and smoke does have the potential to get more in the vertical with mixing heights just over 10,000 feet this afternoon. Winds become downslope/downvalley tonight and ridgetop winds become light and variable. Humidity recoveries will be poor to fair Thursday morning. Temperature, humidity, and wind values on Thursday will be very similar to today.			
7. General Safety Message: <b>Fire line Hazards and Mop Up</b> * Do not work directly above or below personnel during mop-up operations* Identify and make known burning stumps or roots that may cave In * Wear appropriate PPE* Watch for falling, rolling debris on steep slopes* Call out to crew personnel that may be affected by sudden rolling debris or rocks* For logs that may roll re-position perpendicular to the slope * Watch for weakened trees that may pose danger or fall* Scout areas for mop up prior to work * Maintain 8'-10' spacing when working & walking			
8. Attachments (mark if attached)			
<input checked="" type="checkbox"/> Organization List - ICS 203	<input checked="" type="checkbox"/> Communications - ICS 205	<input checked="" type="checkbox"/> Finance Message	
<input checked="" type="checkbox"/> Div. Assignment Lists - ICS 204	<input checked="" type="checkbox"/> Medical Plan- ICS 206	<input checked="" type="checkbox"/> Base Camp Map	
<input checked="" type="checkbox"/> Air Operations – ICS 220	<input checked="" type="checkbox"/> Suppression Repair Plan	<input checked="" type="checkbox"/> Line Order Form	
<input checked="" type="checkbox"/> Safety Message / 215A	<input type="checkbox"/> Training Message	<input checked="" type="checkbox"/> Unit Log- ICS 214	
9. Prepared by (Planning Section Chief) Jason Schilling	10. Approved by (Incident Commander) Rick Young		



# FIRE WEATHER FORECAST

FORECAST NO. 24

NAME OF FIRE: Hirz

PREDICTION FOR Wednesday September 5th, 2018

UNIT: Shasta Trinity National Forest

TIME AND DATE

SIGNED:   
Eric Evenson / Incident Meteorologist

FORECAST ISSUED: 1930 Tuesday 09/04/18

---

**WEATHER DISCUSSION**...Little change to the overall weather pattern is expected today through Thursday. Of note we are starting with light and variable winds along the ridgetops, but they will become south-southwest after 1200 and increase in speed. Upslope/upvalley winds will develop elsewhere. With high temperatures essentially just as warm as yesterday, and poor humidity recovers this morning, it will not take long for the humidities to fall into the teens. We will still see the shallow inversion break around 1100, but smoke will persist in the deep drainages and produce low visibilities. Note the atmosphere will once again become unstable and smoke does have the potential to get more in the vertical with mixing heights just over 10,000 feet this afternoon. Winds become downslope/downvalley tonight and ridgetop winds become light and variable. Humidity recoveries will be poor to fair Thursday morning. Temperature, humidity, and wind values on Thursday will be very similar to today.

---

## TODAY...

Sky/weather.....Sunny, very warm, and dry. Areas of smoke. Inversion breaks around 1200.  
Max temperature.....81-87 ridgetops and 97-102 lower drainages.  
Min humidity.....13-18 percent ridges and 9-15 percent lower drainages.  
Wind (20 ft).....  
Slope/valley.....Downslope/Downvalley 2-4 mph until 1100, then upslope/upvalley 2-4 mph.  
Ridgetop.....Variable around 5 mph until 1100, then south-southwest 6-10 mph with gusts to 16 mph.  
Mixing height.....10,000 - 12,000 ft AGL.  
Transport winds.....Variable 3 mph until 1100, then southwest 8 mph.  
CWR.....0 percent. LAL of 1.

---

## TONIGHT...

Sky/weather.....Clear. Areas of smoke. Inversion developing after 2100.  
Min temperature.....58-63 ridgetops, 60-64 lower drainages.  
Max humidity.....35-40 percent ridges and 57-62 percent lower drainages.  
Wind (20 ft).....  
Slope/valley.....Upslope 2-4 mph becoming downslope 2-4 mph after 2100.  
Ridgetop.....Southwest 5-9 mph with gusts to 15 mph until 2400, then becoming downslope/downvalley 3-5 mph.  
Mixing height.....Lowering to around 2000 ft AGL.  
Transport winds.....Southwest 7 mph until 2400, then variable around 3 mph.  
CWR.....0 percent. LAL of 1.


---

## THURSDAY...

Sky/weather.....Continued sunny, very warm, and dry. Areas of smoke. Inversion breaks after 1100.  
Max temperature.....80-86 ridgetops and 96-101 lower drainages.  
Min humidity.....14-19 percent ridges and 10-16 percent lower drainages.  
Wind (20 ft).....  
Slope/valley.....Downslope/Downvalley 2-4 mph until 1100, then upslope/upvalley 2-4 mph.  
Ridgetop.....Variable around 5 mph until 1100, then south-southwest 6-10 mph with gusts to 16 mph.  
Mixing height.....10,000 - 12,000 ft AGL.  
Transport winds.....Variable 3 mph until 1100, then southwest 8 mph.  
CWR.....0 percent. LAL of 1.

---

# FIRE BEHAVIOR FORECAST

FORECAST NUMBER: 37	TYPE OF FIRE: Wildfire
FIRE NAME: Hirz Fire	OPERATIONAL PERIOD: 09/05/18 0600-0600
DATE ISSUED: September 4, 2018	TIME ISSUED: 20:00
UNIT: CA-SHF-0001223	SIGNED:  Typed/printed: Jeff Shelton (LTAN)

## INPUTS

**WEATHER SUMMARY:** \*\*\* *Still Very Warm and Dry* \*\*\*  
Slowly departing high pressure will change the general airflow over the fire area. Anticipate Southwest flow aloft and mostly terrain driven surface winds. Only fair to poor RH recoveries are expected for the next several burn periods.

Max. Daytime Temperatures- 88 to 98 degrees      Min. Daytime Humidity- 10 to 15%  
Min. Nighttime Temperatures- 62 to 66 degrees      Max. Overnight Humidity- 35 to 45%

20' Winds- Day: Variable early, turning Southwest 4-8 mph, **GUSTS** to 16 mph along ridgetops after 1300  
Night: Diurnal Downslope/Downcanyon winds 3-5 mph after midnight

**WEAK INVERSION LIFTING AROUND 1200...CLEAN AIR WILL AMPLIFY BURNING CONDITIONS!**

## OUTPUTS

### FIRE BEHAVIOR

#### GENERAL:

- **FDFM 3%!** Reburn potential is enhanced with dry surface fuels and tight crown spacing (<20')
- Recognize areas where "dirty" or understory burn are favorably aligned with slope and wind!
- Identify alignment of wind and slope from unburnt islands towards established control lines!
- Diminishing smoke shading will enhance air movement. Expect erratic surface winds!
- With P(IG)s up to 100%, your work can be an ignition source! Plan for IA fire outside the lines!
- Any spot fire has the ability to establish and grow quickly. LCES is more than a "checklist"!
- Hour by hour...Fire impacted trees are continually being weakened by deep seated fire!

#### SPECIFIC:

**All Divisions: Poor RH recovery will support fire movement throughout the entire shift!**

**Flame Lengths-** 3 to 6 ft. in Grass/Litter/Understory, Up to 25 ft. in Brush...

**Rate of Spread-** Up to (6 ft./min. Litter/Understory)....(80 ft./min. in Grass)....(60 ft./min in Brush).....

**Spotting Distances-** Downwind; Up to .2 miles in Grass/Brush, Up to .3 miles in Timber (Torching)

**Probability of Ignition-**Unshaded, **90-100%** at the peak of the burn period, down to  $\leq$ 30% overnight

#### AIR OPERATIONS:

**Sunrise: 06:38**

**Sunset: 19:35**

Expect fair smoke dispersion during the morning hours with the inversion lifting around noon. Mixing heights will then slowly rise to 12,000'. Anticipate poor to fair visibility to migrate from the south towards the north as the day progresses and fire activity adds more smoke to the atmosphere.

## SAFETY

**Hope is Not a Tactic!**

**Understand Hazard Trees- Read IRPG Pages 22 and 23!**

**Then**

**Look Up! Look Down! Look Around!**

**Division/Group Assignment List (ICS 204 WF)**  
**Controlled Unclassified Information//Basic**

<b>1. Incident Name:</b>			<b>3.</b>			
HIRZ			<b>Branch:</b>		<b>Division/Group:</b>	
<b>2. Operational Period:</b> DAY			III		T/U	
Date/Time From: 09/05/2018 0600	WED	Date/Time To: 09/05/2018 1800				
<b>4. Operations Personnel</b>						
<b>OPERATIONS CHIEF</b>		ROBIN WILLS STEVE BURNS		<b>BRANCH DIRECTOR</b>		SHANNON PRATHER ERNIE VILLA (T)
<b>DIVISION/GROUP SUPERVISOR</b>		CHAD COSTA MATT MANAGO (T)		<b>AIR ATTACK SUPERVISOR</b>		FRED BURRIS
<b>5. Resources Assigned this Period</b>						
Strike Team / Task Force / Resource Designator		LWD	Leader	Number Persons	Drop Off PT./Time	Pick Up PT./Time
HC1 TAHOE IHC C-85		09/09	DANIEL GUERRERO	20	MC CLOUD ICP/0600	MC CLOUD ICP/1800
HC2I HAPPY CAMP CREW 2 C-112		09/16	JESSE PARRY	18	MC CLOUD ICP/0600	MC CLOUD ICP/1800
HC2I GFP 15D C-129		09/17	BRANDON CAMPBELL	20	MC CLOUD ICP/0600	MC CLOUD ICP/1800
HC2 MILLER TIMBER 17045 C-93		09/09	RODOLFO CASTILLO	20	MC CLOUD ICP/0600	MC CLOUD ICP/1800
HC2 MILLER TIMBER 17042 C-94		09/09	RUBEN VARGAS	20	MC CLOUD ICP/0600	MC CLOUD ICP/1800
HC2 SCORPIONS 5 C-126		09/10	JACOB FISCHER	20	MC CLOUD ICP/0600	MC CLOUD ICP/1800
ES3 ANF 1612C E-593		09/07	STEFFEN A FULLER		MC CLOUD ICP/0600	MC CLOUD ICP/1800
ES3 TNF 4660C E-605		09/17	ERIC HUSMANN	27	MC CLOUD ICP/0600	MC CLOUD ICP/1800
ENG3 SQF 322 E-607		09/17	CHRISTOPHER MORALES	5	MC CLOUD ICP/0600	MC CLOUD ICP/1800
ENG3 SQF 341 E-608		09/17	RICHARD BAKER	5	MC CLOUD ICP/0600	MC CLOUD ICP/1800
ENG3 SQF 47 E-609		09/17	MATTHEW CHAMBERS	5	MC CLOUD ICP/0600	MC CLOUD ICP/1800
ENG3 SQF 43 E-610		09/17	JEREMIAS OLSON	5	MC CLOUD ICP/0600	MC CLOUD ICP/1800
ENG3 CND 3133 E-611		09/17	JAMES ROOFFENER	5	MC CLOUD ICP/0600	MC CLOUD ICP/1800
ENG6 AR OUF 692 E-476		09/11	BRADY JOHNSON	3	MC CLOUD ICP/0600	MC CLOUD ICP/1800
ENG6 CIBOLA 623 E-480		09/09	BENNY MENDOZA	3	MC CLOUD ICP/0600	MC CLOUD ICP/1800
DO22 DUNLAP E-135		09/05	WILLIAM DUNLAP	2	MC CLOUD ICP/0600	MC CLOUD ICP/1800
WTS2 CARLTON CHRISTMAS TREES E-386		09/16	DOUGLAS MACKENZIE	1	MC CLOUD ICP/0600	MC CLOUD ICP/1800
WTS2 YREKA OUTLANDS E-387		09/17	ALLEN WILLIAMS	2	MC CLOUD ICP/0600	MC CLOUD ICP/1800
WTS2 BAR 1 WATER TENDER E-519		09/14	KEN SMITH	1	MC CLOUD ICP/0600	MC CLOUD ICP/1800
WTS2 WATERDOGG, LLC E-580		09/13	ANTHONY PALAZZO	2	MC CLOUD ICP/0600	MC CLOUD ICP/1800
<b>8. Division/Group Communication Summary</b>						
Function	Channel	RX Frequency N/W	RX Tone/NAC	TX Frequency N/W	TX Tone/NAC	Mode
COMMAND	4 - NIFC CMD 4	170.4125 N	10/107.2	165.9625 N	10/107.2	A
AIR TO GROUND	14 - A/G CMD	168.3375 N		168.3375 N		A
AIR TO GRD TAC	15 - A/G TAC	167.8125 N		167.8125 N		A
TACTICAL	8 - NIFC T3	168.6000 N	10/107.2	168.6000 N	10/107.2	A
<b>9. Prepared By (Resource Unit Leader)</b>			<b>Approved By (Planning Section Chief)</b>		<b>Date</b>	<b>Time</b>
J. SWITZLER/I. GATES (T)/K. BONEBRAKE (T)			JASON SCHILLINGER		09/04/2018	1110

**Division/Group Assignment List (ICS 204 WF)**  
**Controlled Unclassified Information//Basic**

<b>1. Incident Name:</b>				<b>3.</b>		
HIRZ				<b>Branch:</b>		<b>Division/Group:</b>
<b>2. Operational Period:</b> DAY				III		T/U
Date/Time From: 09/05/2018 0600 WED		Date/Time To: 09/05/2018 1800 WED				
<b>4. Operations Personnel</b>						
<b>OPERATIONS CHIEF</b>		ROBIN WILLS STEVE BURNS		<b>BRANCH DIRECTOR</b>		SHANNON PRATHER ERNIE VILLA (T)
<b>DIVISION/GROUP SUPERVISOR</b>		CHAD COSTA MATT MANAGO (T)		<b>AIR ATTACK SUPERVISOR</b>		FRED BURRIS
<b>5. Resources Assigned this Period</b>						
Strike Team / Task Force / Resource Designator		LWD	Leader	Number Persons	Drop Off PT./Time	Pick Up PT./Time
WTS2 CATTELACK RANCH E-587		09/13	JIM GOLDIE	3	MCCLLOUD ICP/0600	MCCLLOUD ICP/1800
WTS3 GRANT HANNA E-556		09/12	SHAWN BULTENA	2	MCCLLOUD ICP/0600	MCCLLOUD ICP/1800
MAST PAUL ROEN E-225		09/10	BRETT GIBFORD	2	MCCLLOUD ICP/0600	MCCLLOUD ICP/1800
FMOD MORGAN TREE SERVICE O-379		09/06	THOMAS MATNEY	2	MCCLLOUD ICP/0600	MCCLLOUD ICP/1800
TFLD MIKE ANDERSON O-720		09/18		1	MCCLLOUD ICP/0600	MCCLLOUD ICP/1800
TFLD BRENT KISSICK (T) O-730		09/18		1	MCCLLOUD ICP/0600	MCCLLOUD ICP/1800
HEQB DANIEL PATTERSON O-662		09/14		1	MCCLLOUD ICP/0600	MCCLLOUD ICP/1800
HEQB NATHAN GOLDIE (T) O-676				1	MCCLLOUD ICP/0600	MCCLLOUD ICP/1800
SOFR JACK THOMAS O-592		09/11		1	MCCLLOUD ICP/0600	MCCLLOUD ICP/1800
EMPF JAMES STRATTON O-374		09/05		1	MCCLLOUD ICP/0600	MCCLLOUD ICP/1800
EMPF MATTHEW CAFFEY O-568		09/12		1	MCCLLOUD ICP/0600	MCCLLOUD ICP/1800
EMTP KYLE YOUNG O-571		09/11		1	MCCLLOUD ICP/0600	MCCLLOUD ICP/1800
EMTF NOLAN BARRICKMAN O-524		09/11		1	MCCLLOUD ICP/0600	MCCLLOUD ICP/1800
EMTF CHARLES KUNIYOSHI O-526		09/11		1	MCCLLOUD ICP/0600	MCCLLOUD ICP/1800
EMTF CHRIS GROGAN O-579		09/11		1	MCCLLOUD ICP/0600	MCCLLOUD ICP/1800
AMBU MT SHASTA AMBULANCE SERVICE E-73		09/14	JOLENE PATRICK	2	MCCLLOUD ICP/0600	MCCLLOUD ICP/1800
REAF MICHAEL PARENTI O-502		09/09		1	MCCLLOUD ICP/0600	MCCLLOUD ICP/1800
ARCH PETER SCMICT O-602		09/10		1	MCCLLOUD ICP/0600	MCCLLOUD ICP/1800
<b>8. Division/Group Communication Summary</b>						
Function	Channel	RX Frequency N/W	RX Tone/NAC	TX Frequency N/W	TX Tone/NAC	Mode
COMMAND	4 - NIFC CMD 4	170.4125 N	10/107.2	165.9625 N	10/107.2	A
AIR TO GROUND	14 - A/G CMD	168.3375 N		168.3375 N		A
AIR TO GRD TAC	15 - A/G TAC	167.8125 N		167.8125 N		A
TACTICAL	8 - NIFC T3	168.6000 N	10/107.2	168.6000 N	10/107.2	A
<b>9. Prepared By (Resource Unit Leader)</b>			<b>Approved By (Planning Section Chief)</b>		<b>Date</b>	<b>Time</b>
J. SWITZLER/I. GATES (T)/K. BONEBRAKE (T)			JASON SCHILLINGER		09/04/2018	1110



**Division/Group Assignment List (ICS 204 WF)**  
Controlled Unclassified Information//Basic

<b>1. Incident Name:</b>		<b>3.</b>				
HIRZ		<b>Branch:</b>		<b>Division/Group:</b>		
<b>2. Operational Period:</b>		<b>III</b>				
<b>DAY</b>		<b>T/U</b>				
Date/Time From: 09/05/2018 0600	WED	Date/Time To: 09/05/2018 1800	WED			
<b>4. Operations Personnel</b>						
<b>OPERATIONS CHIEF</b>	ROBIN WILLS STEVE BURNS	<b>BRANCH DIRECTOR</b>		SHANNON PRATHER ERNE VILLA (T)		
<b>DIVISION/GROUP SUPERVISOR</b>	CHAD COSTA MATT MANAGO (T)	<b>AIR ATTACK SUPERVISOR</b>		FRED BURRIS		
<b>5. Resources Assigned this Period</b>						
Strike Team / Task Force / Resource Designator	LWD	Leader	Number Persons	Drop Off PT./Time	Pick Up PT./Time	
<b>6. Control Operations/Work Assignments:</b>						
Patrol to ensure there is no threat to control lines. Mop up to the extent necessary to ensure containment and where safe to do so.						
<b>7. Special Instructions:</b>						
<b><u>ALL RESOURCES REPORT TO McCLOUD ICP AT THE END OF SHIFT</u></b>						
Backhaul trash and excess equipment, coordinate with Ground Support to remove. Be prepared to support IA as directed by Operations Section Chief. Coordinate with READS to identify suppression repair needs.						
<b>8. Division/Group Communication Summary</b>						
Function	Channel	RX Frequency N/W	RX Tone/NAC	TX Frequency N/W	TX Tone/NAC	Mode
COMMAND	4 - NIFC CMD 4	170.4125 N	10/107.2	165.9625 N	10/107.2	A
AIR TO GROUND	14 - A/G CMD	168.3375 N		168.3375 N		A
AIR TO GRD TAC	15 - A/G TAC	167.8125 N		167.8125 N		A
TACTICAL	8 - NIFC T3	168.6000 N	10/107.2	168.6000 N	10/107.2	A
<b>9. Prepared By (Resource Unit Leader)</b>		<b>Approved By (Planning Section Chief)</b>		<b>Date</b>	<b>Time</b>	
J. SWITZLER/I. GATES (T)/K. BONEBRAKE (T)		JASON SCHILLINGER		09/04/2018	1110	

**Division/Group Assignment List (ICS 204 WF)**  
**Controlled Unclassified Information//Basic**

<b>1. Incident Name:</b>				<b>3.</b>		
HIRZ				<b>Branch:</b>		<b>Division/Group:</b>
<b>2. Operational Period: DAY</b>				<b>III</b>		<b>W/X</b>
Date/Time From: 09/05/2018 0600 WED		Date/Time To: 09/05/2018 1800 WED				
<b>4. Operations Personnel</b>						
<b>OPERATIONS CHIEF</b>		ROBIN WILLS STEVE BURNS		<b>BRANCH DIRECTOR</b>		SHANNON PRATHER ERNIE VILLA (T)
<b>DIVISION/GROUP SUPERVISOR</b>		JOSH EICHAMER SHAWN BUTTERBACH (T)		<b>AIR ATTACK SUPERVISOR</b>		FRED BURRIS
<b>5. Resources Assigned this Period</b>						
Strike Team / Task Force / Resource Designator		LWD	Leader	Number Persons	Drop Off PT./Time	Pick Up PT./Time
HC1 DALTON IHC C-62		09/06	SCOTT GORMAN	19	MCCLLOUD/0600	MCCLLOUD/1800
HC1 TATANKA IHC C-73		09/07	DAVID ZORTMAN	19	MCCLLOUD/0600	MCCLLOUD/1800
HC1 BEAR DIVIDE IHC C-74		09/06	BRIAN ANDERSON	20	MCCLLOUD/0600	MCCLLOUD/1800
HC1 FULTON IHC C-75		09/06	JOSH ACOSTA	24	MCCLLOUD/0600	MCCLLOUD/1800
HC2I HOPI C-76		09/07	DARRYL DAW	18	MCCLLOUD/0600	MCCLLOUD/1800
HC2 PACIFIC COAST CONTRACTING INC C-90		09/09	UBALDO VARGAS	20	MCCLLOUD/0600	MCCLLOUD/1800
HC2 FRANCO REFORESTATION C-101		09/10	ARTURO QUEVEDO	20	MCCLLOUD/0600	MCCLLOUD/1800
HC2I DIAMOND FIRE 16 C-123		09/17	NICK KING	20	MCCLLOUD/0600	MCCLLOUD/1800
HCM WILDLAND FIRE WHISKEYTOWN O-631		09/11	ROBERT WINKLER	7	MCCLLOUD/0600	MCCLLOUD/1800
ES3 LNF 3615C E-603		09/17	RICHARD NOGGLES	27	MCCLLOUD/0600	MCCLLOUD/1800
ES3 SNF 5606C E-604		09/17	VINCENT B PLUMMER	26	MCCLLOUD/0600	MCCLLOUD/1800
ENG3 ANF 21 E-536		09/07	ROY ADAMS	5	MCCLLOUD/0600	MCCLLOUD/1800
ENG6 FIRESTORM 9902 E-53		09/06	JAMES BARBARIA	4	MCCLLOUD/0600	MCCLLOUD/1800
ENG6 CNF 473 E-452		09/11	DAVID KEMPTON	7	MCCLLOUD/0600	MCCLLOUD/1800
DOZ2 STONY CREEK E-146		09/15	DON ANDREWS	2	MCCLLOUD/0600	MCCLLOUD/1800
WTS2 DARRAH LOGGING INC E-581		09/13	STAN CARGO	1	MCCLLOUD/0600	MCCLLOUD/1800
WTS2 SHUMAS FIRE & EQUIPMENT E-37		09/07	JUSTIN SHULTS	1	MCCLLOUD/0600	MCCLLOUD/1800
WTS2 JUNGWIRTH E-332		09/15	JERRY JUNGWIRTH, JR	1	MCCLLOUD/0600	MCCLLOUD/1800
WTS3 HODGSON E. RUSSELL E-557		09/12	RUSSEL HODGSON	1	MCCLLOUD/0600	MCCLLOUD/1800
WTT2 SHF 46 E-570		09/12	BRENDAN LUKAS	1	MCCLLOUD/0600	MCCLLOUD/1800
<b>8. Division/Group Communication Summary</b>						
Function	Channel	RX Frequency N/W	RX Tone/NAC	TX Frequency N/W	TX Tone/NAC	Mode
COMMAND	4 - NIFC CMD 4	170.4125 N	10/107.2	165.9625 N	10/107.2	A
AIR TO GROUND	14 - A/G CMD	168.3375 N		168.3375 N		A
AIR TO GROUND	15 - A/G TAC	167.8125 N		167.8125 N		A
TACTICAL	9 - NIFC T5	166.7250 N	10/107.2	166.7250 N	10/107.2	A
<b>9. Prepared By (Resource Unit Leader)</b>			<b>Approved By (Planning Section Chief)</b>		<b>Date</b>	<b>Time</b>
J. SWITZLER/I. GATES (T)/K. BONEBRAKE (T)			JASON SCHILLINGER		09/04/2018	1110

**Division/Group Assignment List (ICS 204 WF)**  
**Controlled Unclassified Information//Basic**

<b>1. Incident Name:</b>				<b>3.</b>		
HIRZ				<b>Branch:</b>		<b>Division/Group:</b>
<b>2. Operational Period: DAY</b>				<b>III</b>		<b>W/X</b>
Date/Time From: 09/05/2018 0600 WED		Date/Time To: 09/05/2018 1800 WED				
<b>4. Operations Personnel</b>						
<b>OPERATIONS CHIEF</b>		ROBIN WILLS STEVE BURNS		<b>BRANCH DIRECTOR</b>		SHANNON PRATHER ERNIE VILLA (T)
<b>DIVISION/GROUP SUPERVISOR</b>		JOSH EICHAMER SHAWN BUTTERBACH (T)		<b>AIR ATTACK SUPERVISOR</b>		FRED BURRIS
<b>5. Resources Assigned this Period</b>						
Strike Team / Task Force / Resource Designator		LWD	Leader	Number Persons	Drop Off PT./Time	Pick Up PT./Time
WTS2 WILLMORE AG SERVICES (24HR) E-583		09/13	BILL TORRE	2	MCCLCLOUD/0600	MCCLCLOUD/1800
WTS2 TOBIASSON WATER E-586		09/13	RAYNOLD TOBIASSON	2	MCCLCLOUD/0600	MCCLCLOUD/1800
SKG1 SOFT TRACK ATTACK (24 HR) E-548		09/12	ELIJAH PURDY	3	MCCLCLOUD/0600	MCCLCLOUD/1800
SKG3 HALEY, TODD B. E-551		09/13	REESE CEMARA	2	MCCLCLOUD/0600	MCCLCLOUD/1800
CHIP CUT WRIGHT SERVICES E-592		09/14	TIM WRIGHT	3	MCCLCLOUD/0600	MCCLCLOUD/1800
TFLD WALTON BONDS O-714		09/17		1	MCCLCLOUD/0600	MCCLCLOUD/1800
TFLD JOSEPH WEBB O-773		09/14		1	MCCLCLOUD/0600	MCCLCLOUD/1800
TFLD ROBERT ALONSO (T) O-774		09/14		1	MCCLCLOUD/0600	MCCLCLOUD/1800
TFLD RYAN MEANS (T) O-394		09/04		1	MCCLCLOUD/0600	MCCLCLOUD/1800
HEQB CHRISTOPHER FOURTNER (T) O-531		09/11		1	MCCLCLOUD/0600	MCCLCLOUD/1800
HEQB CHRIS FUSI (T) O-607		09/05		1	MCCLCLOUD/0600	MCCLCLOUD/1800
SOFR ROBERT HILL O-446		09/08		1	MCCLCLOUD/0600	MCCLCLOUD/1800
SOFR DANIEL TIMOTHY GILES O-443.55				1	MCCLCLOUD/0600	MCCLCLOUD/1800
EMPF DANIEL SALAZAR O-354		09/06		1	MCCLCLOUD/0600	MCCLCLOUD/1800
EMTF SEAN TORRES O-525		09/09		1	MCCLCLOUD/0600	MCCLCLOUD/1800
EMTF DAVE PRIETTO O-532		09/11		1	MCCLCLOUD/0600	MCCLCLOUD/1800
EMPF CHARLES BROWN O-620		09/07		1	MCCLCLOUD/0600	MCCLCLOUD/1800
REMS 1 O-517		09/10		1	MCCLCLOUD/0600	MCCLCLOUD/1800
UTV WILDERNESS MEDICS INC E-566		09/17	KEVIN MCMAHON	2	MCCLCLOUD/0600	MCCLCLOUD/1800
<b>8. Division/Group Communication Summary</b>						
Function	Channel	RX Frequency N/W	RX Tone/NAC	TX Frequency N/W	TX Tone/NAC	Mode
COMMAND	4 - NIFC CMD 4	170.4125 N	10/107.2	165.9625 N	10/107.2	A
AIR TO GROUND	14 - A/G CMD	168.3375 N		168.3375 N		A
AIR TO GROUND	15 - A/G TAC	167.8125 N		167.8125 N		A
TACTICAL	9 - NIFC T5	166.7250 N	10/107.2	166.7250 N	10/107.2	A
<b>9. Prepared By (Resource Unit Leader)</b>			<b>Approved By (Planning Section Chief)</b>		<b>Date</b>	<b>Time</b>
J. SWITZLER/I. GATES (T)/K. BONEBRAKE (T)			JASON SCHILLINGER		09/04/2018	1110

## Division/Group Assignment List (ICS 204 WF)

Controlled Unclassified Information//Basic

<b>1. Incident Name:</b>			<b>3.</b>			
HIRZ			<b>Branch:</b>		<b>Division/Group:</b>	
<b>2. Operational Period:</b> <b>DAY</b>			<b>III</b>		<b>W/X</b>	
Date/Time From: 09/05/2018 0600                      WED		Date/Time To: 09/05/2018 1800                      WED				
<b>4. Operations Personnel</b>						
<b>OPERATIONS CHIEF</b>		ROBIN WILLS STEVE BURNS		<b>BRANCH DIRECTOR</b>		SHANNON PRATHER ERNIE VILLA (T)
<b>DIVISION/GROUP SUPERVISOR</b>		JOSH EICHAMER SHAWN BUTTERBACH (T)		<b>AIR ATTACK SUPERVISOR</b>		FRED BURRIS
<b>5. Resources Assigned this Period</b>						
Strike Team / Task Force / Resource Designator	LWD	Leader	Number Persons	Drop Off PT./Time	Pick Up PT./Time	
<b>6. Control Operations/Work Assignments:</b>						
Patrol to ensure there is no threat to control lines. Mop up to the extent necessary to ensure containment and where safe to do so.						
<b>7. Special Instructions:</b>						
<b><i>ALL RESOURCES REPORT TO McCLOUD ICP AT THE END OF SHIFT</i></b>						
Backhaul trash and excess equipment, coordinate with Ground Support to remove. Be prepared to support IA as directed by Operations Section Chief. Coordinate with READS to identify suppression repair needs.						
<b>8. Division/Group Communication Summary</b>						
Function	Channel	RX Frequency N/W	RX Tone/NAC	TX Frequency N/W	TX Tone/NAC	Mode
COMMAND	4 - NIFC CMD 4	170.4125 N	10/107.2	165.9625 N	10/107.2	A
AIR TO GROUND	14 - A/G CMD	168.3375 N		168.3375 N		A
AIR TO GROUND	15 - A/G TAC	167.8125 N		167.8125 N		A
TACTICAL	9 - NIFC T5	166.7250 N	10/107.2	166.7250 N	10/107.2	A
<b>9. Prepared By (Resource Unit Leader)</b>			<b>Approved By (Planning Section Chief)</b>		<b>Date</b>	<b>Time</b>
J. SWITZLER/I. GATES (T)/K. BONEBRAKE (T)			JASON SCHILLINGER		09/04/2018	1110

**Division/Group Assignment List (ICS 204 WF)**  
**Controlled Unclassified Information//Basic**

<b>1. Incident Name:</b>		<b>3.</b>				
HIRZ		<b>Branch:</b>		<b>Division/Group:</b>		
<b>2. Operational Period: DAY</b>		V		A/B/F/Z		
Date/Time From: 09/05/2018 0600 WED	Date/Time To: 09/05/2018 1800 WED					
<b>4. Operations Personnel</b>						
<b>OPERATIONS CHIEF</b>		ROBIN WILLS STEVE BURNS		<b>BRANCH DIRECTOR</b>		CHRIS LUNDGREN
<b>DIVISION/GROUP SUPERVISOR</b>		UNSTAFFED		<b>AIR ATTACK SUPERVISOR</b>		FRED BURRIS
<b>5. Resources Assigned this Period</b>						
Strike Team / Task Force / Resource Designator	LWD	Leader	Number Persons	Drop Off PT./Time	Pick Up PT./Time	
UNSTAFFED						
<b>6. Control Operations/Work Assignments:</b>						
UNSTAFFED.						
<b>7. Special Instructions:</b>						
UNSTAFFED.						
<b>8. Division/Group Communication Summary</b>						
Function	Channel	RX Frequency N/W	RX Tone/NAC	TX Frequency N/W	TX Tone/NAC	Mode
COMMAND	4 - NIFC CMD 4	170.4125 N	10/107.2	165.9625 N	10/107.2	A
AIR TO GROUND	14 - A/G CMD	168.3375 N		168.3375 N		A
AIR TO GRD TAC	15 - A/G TAC	167.8125 N		167.8125 N		A
TACTICAL	12 -TAC 12	162.1625 N	10/107.2	162.1625 N	10/107.2	A
<b>9. Prepared By (Resource Unit Leader)</b>			<b>Approved By (Planning Section Chief)</b>		<b>Date</b>	<b>Time</b>
J. SWITZLER/I. GATES (T)/K. BONEBRAKE (T)			JASON SCHILLINGER		09/04/2018	1110

**Division/Group Assignment List (ICS 204 WF)**  
**Controlled Unclassified Information//Basic**

<b>1. Incident Name:</b>				<b>3.</b>			
HIRZ				<b>Branch:</b>		<b>Division/Group:</b>	
<b>2. Operational Period: DAY</b>				V		Y	
Date/Time From: 09/05/2018 0600 WED		Date/Time To: 09/05/2018 1800 WED					
<b>4. Operations Personnel</b>							
<b>OPERATIONS CHIEF</b>			ROBIN WILLS STEVE BURNS		<b>BRANCH DIRECTOR</b>		CHRIS LUNDGREN
<b>DIVISION/GROUP SUPERVISOR</b>			JEB PRONTO DEREK KRAMER (T)		<b>AIR ATTACK SUPERVISOR</b>		FRED BURRIS
<b>5. Resources Assigned this Period</b>							
Strike Team / Task Force / Resource Designator		LWD	Leader	Number Persons	Drop Off PT./Time	Pick Up PT./Time	
HC1 AMERICAN RIVER IHC C-117		09/15	MATTHEW RADTKE	20	MC CLOUD ICP/0600	MC CLOUD ICP/1800	
HC2I TRUCKEE IHC C-70		09/05	SCOTT BURGHARDT	22	MC CLOUD ICP/0600	MC CLOUD ICP/1800	
HC2 BLACK EAGLES 5 C-127		09/12	DYLAN BROOKS	22	MC CLOUD ICP/0600	MC CLOUD ICP/1800	
HCM SLATE MOUNTAIN O-461		09/08	GERARDO VELA	10	MC CLOUD ICP/0600	MC CLOUD ICP/1800	
ES3 PNF 3660C E-393		09/06	STEVE TOLEN	26	MC CLOUD ICP/0600	MC CLOUD ICP/1800	
ENG3 BOHICA 31 E-430		09/10	ANTHONY CABELES	3	MC CLOUD ICP/0600	MC CLOUD ICP/1800	
ENG3 LNF 81 E-433		09/09	DAN SCOTT	5	MC CLOUD ICP/0600	MC CLOUD ICP/1800	
ENG3 KNF 16 E-434		09/09	THA ENG	5	MC CLOUD ICP/0600	MC CLOUD ICP/1800	
ENG6 MES 6198 E-343		09/13	KEVIN SOMERS	4	MC CLOUD ICP/0600	MC CLOUD ICP/1800	
ENG6 MES 6200 E-344		09/13	DUSTIN PICKERING	4	MC CLOUD ICP/0600	MC CLOUD ICP/1800	
ENG6 PSF 661 E-351		09/06	BRIAN STRIFFLER	3	MC CLOUD ICP/0600	MC CLOUD ICP/1800	
WTT1 MAYER FIRE E-188		09/11	JAKE MCDANIEL	2	MC CLOUD ICP/0600	MC CLOUD ICP/1800	
WTS2 DARRAH E-582		09/13	RICK RESH	1	MC CLOUD ICP/0600	MC CLOUD ICP/1800	
FMOD NORTH ZONE MOD 14 O-538		09/11	STEVE DAVIS	1	MC CLOUD ICP/0600	MC CLOUD ICP/1800	
SOF2 JAMES WILLIAM GREGORY O-445		09/09		1	MC CLOUD ICP/0600	MC CLOUD ICP/1800	
EMPF RONALD SANDLER O-277		09/07		1	MC CLOUD ICP/0600	MC CLOUD ICP/1800	
EMPF ALEX KARP O-420		09/07		1	MC CLOUD ICP/0600	MC CLOUD ICP/1800	
EMTF HENRY MARTINEZ O-530		09/11		1	MC CLOUD ICP/0600	MC CLOUD ICP/1800	
EMTF JOHN CORONA O-577		09/11		1	MC CLOUD ICP/0600	MC CLOUD ICP/1800	
REMS 3 O-707		09/15		1	MC CLOUD ICP/0600	MC CLOUD ICP/1800	
<b>8. Division/Group Communication Summary</b>							
Function	Channel	RX Frequency N/W	RX Tone/NAC	TX Frequency N/W	TX Tone/NAC	Mode	
COMMAND	4 - NIFC CMD 4	170.4125 N	10/107.2	165.9625 N	10/107.2	A	
AIR TO GROUND	14 - A/G CMD	168.3375 N		168.3375 N		A	
AIR TO GRD TAC	15 - A/G TAC	167.8125 N		167.8125 N		A	
TACTICAL	7 - NIFC T1	168.0500 N	10/107.2	168.0500 N	10/107.2	A	
<b>9. Prepared By (Resource Unit Leader)</b>			<b>Approved By (Planning Section Chief)</b>			<b>Date</b>	<b>Time</b>
J. SWITZLER/I. GATES (T)/K. BONEBRAKE (T)			JASON SCHILLINGER			09/04/2018	1110

**Division/Group Assignment List (ICS 204 WF)**  
**Controlled Unclassified Information//Basic**

<b>1. Incident Name:</b>		<b>3.</b>				
HIRZ		<b>Branch:</b>		<b>Division/Group:</b>		
<b>2. Operational Period:</b>		V		Y		
<b>DAY</b>						
Date/Time From: 09/05/2018 0600	WED	Date/Time To: 09/05/2018 1800	WED			
<b>4. Operations Personnel</b>						
<b>OPERATIONS CHIEF</b>		ROBIN WILLS STEVE BURNS		<b>BRANCH DIRECTOR</b>		CHRIS LUNDGREN
<b>DIVISION/GROUP SUPERVISOR</b>		JEB PRONTO DEREK KRAMER (T)		<b>AIR ATTACK SUPERVISOR</b>		FRED BURRIS
<b>5. Resources Assigned this Period</b>						
<b>Strike Team / Task Force / Resource Designator</b>		<b>LWD</b>	<b>Leader</b>	<b>Number Persons</b>	<b>Drop Off PT./Time</b>	<b>Pick Up PT./Time</b>
AMBU AMERICAN FIRE SERVICES, LLC E-426		09/09	FRANK DREW	2	MCCLLOUD ICP/0600	MCCLLOUD ICP/1800
<b>6. Control Operations/Work Assignments:</b>						
Hold and mop up to the extent necessary to ensure containment and where safe to do so.						
<b>7. Special Instructions:</b>						
<b><u>ALL RESOURCES REPORT TO MCCLLOUD ICP AT THE END OF SHIFT</u></b>						
Backhaul trash and excess equipment, coordinate with Ground Support to remove.						
Be prepared to support IA as directed by Operations Section Chief.						
Coordinate with READS to identify suppression repair needs.						
<b>8. Division/Group Communication Summary</b>						
<b>Function</b>	<b>Channel</b>	<b>RX Frequency N/W</b>	<b>RX Tone/NAC</b>	<b>TX Frequency N/W</b>	<b>TX Tone/NAC</b>	<b>Mode</b>
COMMAND	4 - NIFC CMD 4	170.4125 N	10/107.2	165.9625 N	10/107.2	A
AIR TO GROUND	14 - A/G CMD	168.3375 N		168.3375 N		A
AIR TO GRD TAC	15 - A/G TAC	167.8125 N		167.8125 N		A
TACTICAL	7 - NIFC T1	168.0500 N	10/107.2	168.0500 N	10/107.2	A
<b>9. Prepared By (Resource Unit Leader)</b>		<b>Approved By (Planning Section Chief)</b>			<b>Date</b>	<b>Time</b>
J. SWITZLER/I. GATES (T)/K. BONEBRAKE (T)		JASON SCHILLINGER			09/04/2018	1110

**Division/Group Assignment List (ICS 204 WF)**  
**Controlled Unclassified Information//Basic**

<b>1. Incident Name:</b>				<b>3.</b>		
HIRZ				<b>Branch:</b>		<b>Division/Group:</b>
<b>2. Operational Period:</b> DAY				<b>SUPP. REPAIR</b>		<b>GROUP 1</b>
Date/Time From: 09/05/2018 0600 WED		Date/Time To: 09/05/2018 1800 WED				
<b>4. Operations Personnel</b>						
<b>OPERATIONS CHIEF</b>		ROBIN WILLS STEVE BURNS		<b>BRANCH DIRECTOR</b>		COREY ROSE
<b>DIVISION/GROUP SUPERVISOR</b>		DAN VARNEY		<b>AIR ATTACK SUPERVISOR</b>		FRED BURRIS
<b>5. Resources Assigned this Period</b>						
Strike Team / Task Force / Resource Designator		LWD	Leader	Number Persons	Drop Off PT./Time	Pick Up PT./Time
HC2 ROAD RUNNERS C-89		09/07	PABLO ARRIAGA	20	MCCLLOUD ICP/0600	MCCLLOUD ICP/1800
HC2 SHASTA C-130 C-130		09/16	LLOYD CRUZ	19	MCCLLOUD ICP/0600	MCCLLOUD ICP/1800
DOZ1 BROWN E-270		09/11	MIKE MAURER	2	MCCLLOUD ICP/0600	MCCLLOUD ICP/1800
DOZ1 DARRAH LOGGING E-284		09/09	KEITH DARRAH	2	MCCLLOUD ICP/0600	MCCLLOUD ICP/1800
DOZ2 ZABEL TRUCKING E-41		09/06	FRANK ZABEL	2	MCCLLOUD ICP/0600	MCCLLOUD ICP/1800
WTT1 SCOTT VALLEY E-571		09/13	ALBERT BUCHTER	2	MCCLLOUD ICP/0600	MCCLLOUD ICP/1800
WTS2 VALLEY TIMBER E-335		09/17	DAVID BAKER	2	MCCLLOUD ICP/0600	MCCLLOUD ICP/1800
WTS3 COTTONWOOD EQUIPMENT, INC E-407		09/09	ZACERY MAZZOTTA	1	MCCLLOUD ICP/0600	MCCLLOUD ICP/1800
WTT2 LNF 3 E-408		09/08	SCOTT CONWAY	2	MCCLLOUD ICP/0600	MCCLLOUD ICP/1800
WTT2 SHF 66 E-554		09/12	THADDEUS EASON	2	MCCLLOUD ICP/0600	MCCLLOUD ICP/1800
WTS2 WT SUPPORT T2 E-589		09/13	AL CROSS	1	MCCLLOUD ICP/0600	MCCLLOUD ICP/1800
EXCA KEN'S E-590		09/13	MATTHEW SMITH	1	MCCLLOUD ICP/0600	MCCLLOUD ICP/1800
GRD DUDLEYS' EXCAVATING - T1 E-617		09/18	JOHN STUGELMEYER	2	MCCLLOUD ICP/0600	MCCLLOUD ICP/1800
DIVS STEVE HENRY O-708		09/17		1	MCCLLOUD ICP/0600	MCCLLOUD ICP/1800
HEQB NEAL YOUNGBLOOD O-701		09/14		1	MCCLLOUD ICP/0600	MCCLLOUD ICP/1800
HEQB SCOTT POWELL (T) O-706		09/05		1	MCCLLOUD ICP/0600	MCCLLOUD ICP/1800
REMS 2 O-534		09/10		1	MCCLLOUD ICP/0600	MCCLLOUD ICP/1800
SOF2 MICHAEL FREDERICK O-553		09/18		1	MCCLLOUD ICP/0600	MCCLLOUD ICP/1800
EMPF CONNOR DRAKE O-430		09/07		1	MCCLLOUD ICP/0600	MCCLLOUD ICP/1800
EMTF COLBY HUTCHENS O-432		09/09		1	MCCLLOUD ICP/0600	MCCLLOUD ICP/1800
<b>8. Division/Group Communication Summary</b>						
Function	Channel	RX Frequency N/W	RX Tone/NAC	TX Frequency N/W	TX Tone/NAC	Mode
COMMAND	4 - NIFC CMD 4	170.4125 N	10/107.2	165.9625 N	10/107.2	A
AIR TO GROUND	14 - A/G CMD	168.3375 N		168.3375 N		A
AIR TO GROUND	15 - A/G TAC	167.8125 N		167.8125 N		A
TACTICAL	10 - NIFC T7	166.7750 N	10/107.2	166.7750 N	10/107.2	A
<b>9. Prepared By (Resource Unit Leader)</b>			<b>Approved By (Planning Section Chief)</b>		<b>Date</b>	<b>Time</b>
J. SWITZLER/I. GATES (T)/K. BONEBRAKE (T)			JASON SCHILLINGER		09/04/2018	1110



**Division/Group Assignment List (ICS 204 WF)**  
Controlled Unclassified Information//Basic

<b>1. Incident Name:</b>		<b>3.</b>				
HIRZ		<b>Branch:</b>		<b>Division/Group:</b>		
<b>2. Operational Period:</b> DAY		<b>SUPP. REPAIR</b>		<b>GROUP 1</b>		
Date/Time From: 09/05/2018 0600 WED	Date/Time To: 09/05/2018 1800 WED					
<b>4. Operations Personnel</b>						
<b>OPERATIONS CHIEF</b>		ROBIN WILLS STEVE BURNS		<b>BRANCH DIRECTOR</b>		COREY ROSE
<b>DIVISION/GROUP SUPERVISOR</b>		DAN VARNEY		<b>AIR ATTACK SUPERVISOR</b>		FRED BURRIS
<b>5. Resources Assigned this Period</b>						
Strike Team / Task Force / Resource Designator		LWD	Leader	Number Persons	Drop Off PT./Time	Pick Up PT./Time
REAF ERIN TUDOR O-27		09/09		1	MCCLLOUD ICP/0600	MCCLLOUD ICP/1800
REAF ASHLEY KNIGHT O-626		09/11		1	MCCLLOUD ICP/0600	MCCLLOUD ICP/1800
REAF SAMUEL MARTINEZ O-761		09/08		1	MCCLLOUD ICP/0600	MCCLLOUD ICP/1800
FFT2 ERIK A CORDTZ O-762		09/07		1	MCCLLOUD ICP/0600	MCCLLOUD ICP/1800
REAF MOLLY BREITMUN (T) O-784		09/17		1	MCCLLOUD ICP/0600	MCCLLOUD ICP/1800
<b>6. Control Operations/Work Assignments:</b>						
Conduct suppression repair activities on dozer lines, hand lines, and roads. Refer to the Suppression Repair Plan for objectives and specifications.						
<b>7. Special Instructions:</b>						
<b><u>ALL RESOURCES REPORT TO MCCLLOUD ICP AT THE END OF SHIFT</u></b> Backhaul trash and excess equipment, coordinate with Ground Support to remove. Be prepared to support IA as directed by Operations Section Chief. Coordinate with READS to identify suppression repair needs.						
<b>8. Division/Group Communication Summary</b>						
Function	Channel	RX Frequency N/W	RX Tone/NAC	TX Frequency N/W	TX Tone/NAC	Mode
COMMAND	4 - NIFC CMD 4	170.4125 N	10/107.2	165.9625 N	10/107.2	A
AIR TO GROUND	14 - A/G CMD	168.3375 N		168.3375 N		A
AIR TO GROUND	15 - A/G TAC	167.8125 N		167.8125 N		A
TACTICAL	10 - NIFC T7	166.7750 N	10/107.2	166.7750 N	10/107.2	A
<b>9. Prepared By (Resource Unit Leader)</b>		<b>Approved By (Planning Section Chief)</b>		<b>Date</b>	<b>Time</b>	
J. SWITZLER/I. GATES (T)/K. BONEBRAKE (T)		JASON SCHILLINGER		09/04/2018	1110	

**Division/Group Assignment List (ICS 204 WF)**  
**Controlled Unclassified Information//Basic**

<b>1. Incident Name:</b>			<b>3.</b>			
HIRZ			<b>Branch:</b>		<b>Division/Group:</b>	
<b>2. Operational Period:</b> DAY			<b>SUPP. REPAIR</b>		<b>GROUP 2</b>	
Date/Time From: 09/05/2018 0600	WED	Date/Time To: 09/05/2018 1800				
<b>4. Operations Personnel</b>						
<b>OPERATIONS CHIEF</b>		ROBIN WILLS STEVE BURNS	<b>BRANCH DIRECTOR</b>		COREY ROSE	
<b>DIVISION/GROUP SUPERVISOR</b>		DOUG LACOUNT	<b>AIR ATTACK SUPERVISOR</b>		FRED BURRIS	
<b>5. Resources Assigned this Period</b>						
Strike Team / Task Force / Resource Designator	LWD	Leader	Number Persons	Drop Off PT./Time	Pick Up PT./Time	
HC2I FIRESTORM C-55	09/07	DUANE FIELDS	19	MC CLOUD ICP /0600	MC CLOUD ICP /1800	
ENG4 ROC-N-R E-482	09/11	JIM LASALLE	3	MC CLOUD ICP /0600	MC CLOUD ICP /1800	
DOZ2 LET-ER-BUCK- STEVE LASSEN E-136	09/09	TIM COOK	2	MC CLOUD ICP /0600	MC CLOUD ICP /1800	
DOZ2 BRITTEN E-140	09/14	RORY CONLAN	3	MC CLOUD ICP /0600	MC CLOUD ICP /1800	
DOZ2 PRO- DUMP AND EXCAVATING E-561	09/11	SAM DOTSON	2	MC CLOUD ICP /0600	MC CLOUD ICP /1800	
DOZ2 PRO- DUMP AND EXCAVATING E-562	09/12	TRACY NORTON	2	MC CLOUD ICP /0600	MC CLOUD ICP /1800	
WTS2 DARRAH LOGGING 2 E-38	09/08	DAVE ORR	1	MC CLOUD ICP /0600	MC CLOUD ICP /1800	
WTS2 ALLIED WATER SERVICE E-65	09/12	RICHARD BENSON	1	MC CLOUD ICP /0600	MC CLOUD ICP /1800	
WTT2 KNF 279 E-390	09/05	BEN GROTTING	2	MC CLOUD ICP /0600	MC CLOUD ICP /1800	
WTS2 H & H FEEDERS 149635 E-406	09/08	JACK HURLIMANN	2	MC CLOUD ICP /0600	MC CLOUD ICP /1800	
WTS3 DIETZ EQUIPMENT E-388	09/06	SYDNEY HALBERTSMAL	1	MC CLOUD ICP /0600	MC CLOUD ICP /1800	
WTS3 DAVE DUERR E-569	09/12	SCOTT VALLEY	1	MC CLOUD ICP /0600	MC CLOUD ICP /1800	
GRD JB CONTRACTORS E-167	09/10	TOM BOSTWICK	2	MC CLOUD ICP /0600	MC CLOUD ICP /1800	
MAST NORTHSTATE HEAVY EQUI E-454	09/10	DOUG COWLE	1	MC CLOUD ICP /0600	MC CLOUD ICP /1800	
MAST MAST - LEPAGE COMPANY, INC. E-455	09/11	TYJAL FOLSOM	2	MC CLOUD ICP /0600	MC CLOUD ICP /1800	
EXCA TRINITY RIVER CONSTRUCTION E-591	09/16	MATT BLOUNT	2	MC CLOUD ICP /0600	MC CLOUD ICP /1800	
HEQB JOEL HANSON O-325	09/03		1	MC CLOUD ICP /0600	MC CLOUD ICP /1800	
HEQB KEVIN CASE O-702	09/14		1	MC CLOUD ICP /0600	MC CLOUD ICP /1800	
EMTP PABLO ORNELAS O-569	09/13		1	MC CLOUD ICP /0600	MC CLOUD ICP /1800	
EMTF JASON MONAHAN O-433	09/09		1	MC CLOUD ICP /0600	MC CLOUD ICP /1800	
<b>8. Division/Group Communication Summary</b>						
Function	Channel	RX Frequency N/W	RX Tone/NAC	TX Frequency N/W	TX Tone/NAC	Mode
COMMAND	4 - NIFC CMD 4	170.4125 N	10/107.2	165.9625 N	10/107.2	A
AIR TO GROUND	14 - A/G CMD	168.3375 N		168.3375 N		A
AIR TO GROUND	15 - A/G TAC	167.8125 N		167.8125 N		A
TACTICAL	10 - NIFC T6	166.7750 N	10/107.2	166.7750 N	10/107.2	A
<b>9. Prepared By (Resource Unit Leader)</b>			<b>Approved By (Planning Section Chief)</b>		<b>Date</b>	<b>Time</b>
J. SWITZLER/I. GATES (T)/K. BONEBRAKE (T)			JASON SCHILLINGER		09/04/2018	1110

**Division/Group Assignment List (ICS 204 WF)**  
 Controlled Unclassified Information//Basic

<b>1. Incident Name:</b>		<b>3.</b>				
HIRZ		<b>Branch:</b>		<b>Division/Group:</b>		
<b>2. Operational Period:</b> DAY		<b>SUPP. REPAIR</b>		<b>GROUP 2</b>		
Date/Time From: 09/05/2018 0600 WED	Date/Time To: 09/05/2018 1800 WED					
<b>4. Operations Personnel</b>						
<b>OPERATIONS CHIEF</b>		ROBIN WILLS STEVE BURNS		<b>BRANCH DIRECTOR</b>		COREY ROSE
<b>DIVISION/GROUP SUPERVISOR</b>		DOUG LACOUNT		<b>AIR ATTACK SUPERVISOR</b>		FRED BURRIS
<b>5. Resources Assigned this Period</b>						
Strike Team / Task Force / Resource Designator		LWD	Leader	Number Persons	Drop Off PT./Time	Pick Up PT./Time
REAF BRUCE ROBISON O-463		09/14		1	McCLOUD ICP /0600	McCLOUD ICP /1800
REAF JASON KLOTZ				1	McCLOUD ICP /0600	McCLOUD ICP /1800
<b>6. Control Operations/Work Assignments:</b>						
Conduct suppression repair activities on dozer lines, handlines, and roads. Refer to the Suppression Repair Plan for objectives and specifications.						
<b>7. Special Instructions:</b>						
<b><u>ALL RESOURCES REPORT TO McCLOUD ICP AT THE END OF SHIFT</u></b>						
Backhaul trash and excess equipment, coordinate with Ground Support to remove. Be prepared to support IA as directed by Operations Section Chief. Coordinate with READS to identify suppression repair needs.						
<b>8. Division/Group Communication Summary</b>						
Function	Channel	RX Frequency N/W	RX Tone/NAC	TX Frequency N/W	TX Tone/NAC	Mode
COMMAND	4 - NIFC CMD 4	170.4125 N	10/107.2	165.9625 N	10/107.2	A
AIR TO GROUND	14 - A/G CMD	168.3375 N		168.3375 N		A
AIR TO GROUND	15 - A/G TAC	167.8125 N		167.8125 N		A
TACTICAL	10 - NIFC T6	166.7750 N	10/107.2	166.7750 N	10/107.2	A
<b>9. Prepared By (Resource Unit Leader)</b>			<b>Approved By (Planning Section Chief)</b>		<b>Date</b>	<b>Time</b>
J. SWITZLER/I. GATES (T)/K. BONEBRAKE (T)			JASON SCHILLINGER		09/04/2018	1110

**Division/Group Assignment List (ICS 204 WF)**  
**Controlled Unclassified Information//Basic**

<b>1. Incident Name:</b>				<b>3.</b>			
HIRZ				<b>Branch:</b>		<b>Division/Group:</b>	
<b>2. Operational Period: DAY</b>				<b>SUPP. REPAIR</b>		<b>GROUP 3</b>	
Date/Time From: 09/05/2018 0600 WED		Date/Time To: 09/05/2018 1800 WED					
<b>4. Operations Personnel</b>							
<b>OPERATIONS CHIEF</b>		ROBIN WILLS STEVE BURNS		<b>BRANCH DIRECTOR</b>		COREY ROSE	
<b>DIVISION/GROUP SUPERVISOR</b>		BENJAMIN HENDRICKS		<b>AIR ATTACK SUPERVISOR</b>		FRED BURRIS	
<b>5. Resources Assigned this Period</b>							
Strike Team / Task Force / Resource Designator		LWD	Leader	Number Persons	Drop Off PT./Time	Pick Up PT./Time	
HC2 FORTUNA 22 C-125		09/13	DAN REESE	17	MCCLLOUD ICP/0600	MCCLLOUD ICP/1800	
ENG3 ANF 531 E-525		09/07	JAMES ROBLEDO	5	MCCLLOUD ICP/0600	MCCLLOUD ICP/1800	
DO22 SHF 79 E-148		09/13	VICTOR RIVERS	3	MCCLLOUD ICP/0600	MCCLLOUD ICP/1800	
DO22 NORTHWESTERN FIRE E-292		09/15	MIKE SALTERS	3	MCCLLOUD ICP/0600	MCCLLOUD ICP/1800	
DO22 SHF E-543		09/12	DAVID BROWN	2	MCCLLOUD ICP/0600	MCCLLOUD ICP/1800	
WTS1 BEN'S TRUCK & EQUIPMENT E-588		09/13	CARL HALE	1	MCCLLOUD ICP/0600	MCCLLOUD ICP/1800	
WTS2 LET-ER-BUCK TRUCKING E-333		09/09	TIM LANG	1	MCCLLOUD ICP/0600	MCCLLOUD ICP/1800	
WTS2 HARRIS EMERGENCY SERVICES E-405		09/08	BILL SLAGLE	1	MCCLLOUD ICP/0600	MCCLLOUD ICP/1800	
WTS2 KEN'S WATER TENDER, INC. E-520		09/10	BILL AKISSION	1	MCCLLOUD ICP/0600	MCCLLOUD ICP/1800	
EXCA BOB JOHNSON CONSTRUCTION E-243		09/16	TYLER ADAMS	2	MCCLLOUD ICP/0600	MCCLLOUD ICP/1800	
GRD M. PETERS INC. E-602		09/18	JAY SANDAHL	2	MCCLLOUD ICP/0600	MCCLLOUD ICP/1800	
HEQB DUWAYNE ERIACHO O-464		09/10		1	MCCLLOUD ICP/0600	MCCLLOUD ICP/1800	
HEQB (T) CRIS MACHADO O-661		09/07		1	MCCLLOUD ICP/0600	MCCLLOUD ICP/1800	
EMTF GABE AUBERT O-431		09/07		1	MCCLLOUD ICP/0600	MCCLLOUD ICP/1800	
EMTF ZACHARIAH SUMMERS O-528		09/11		1	MCCLLOUD ICP/0600	MCCLLOUD ICP/1800	
ARCH JASON NEZ O-399		09/05		1	MCCLLOUD ICP/0600	MCCLLOUD ICP/1800	
REAF ZANARD CHOICE O-423		09/06		1	MCCLLOUD ICP/0600	MCCLLOUD ICP/1800	
REAF ALEX RANDOPH-LOWE O-600		09/11		1	MCCLLOUD ICP/0600	MCCLLOUD ICP/1800	
REAF MICHAEL MCFADIN O-601		09/12		1	MCCLLOUD ICP/0600	MCCLLOUD ICP/1800	
<b>8. Division/Group Communication Summary</b>							
Function	Channel	RX Frequency N/W	RX Tone/NAC	TX Frequency N/W	TX Tone/NAC	Mode	
COMMAND	4 - NIFC CMD 4	170.4125 N	10/107.2	165.9625 N	10/107.2	A	
AIR TO GROUND	14 - A/G CMD	168.3375 N		168.3375 N		A	
AIR TO GROUND	15 - A/G TAC	167.8125 N		167.8125 N		A	
TACTICAL	11 - NIFC T7	168.2500 N	10/107.2	168.2500 N	10/107.2	A	
<b>9. Prepared By (Resource Unit Leader)</b>			<b>Approved By (Planning Section Chief)</b>			<b>Date</b>	<b>Time</b>
J. SWITZLER/I. GATES (T)/K. BONEBRAKE (T)			JASON SCHILLINGER			09/04/2018	1110



## Division/Group Assignment List (ICS 204 WF)

Controlled Unclassified Information//Basic

<b>1. Incident Name:</b>				<b>3.</b>			
HIRZ				<b>Branch:</b>		<b>Division/Group:</b>	
<b>2. Operational Period:</b> <b>DAY</b>				<b>SUPP.</b>		<b>GROUP 4</b>	
Date/Time From: 09/05/2018 0600                      WED		Date/Time To: 09/05/2018 1800                      WED					
<b>4. Operations Personnel</b>							
<b>OPERATIONS CHIEF</b>		ROBIN WILLS STEVE BURNS		<b>BRANCH DIRECTOR</b>		COREY ROSE	
<b>DIVISION/GROUP SUPERVISOR</b>		JOSH WRIGHT		<b>AIR ATTACK SUPERVISOR</b>		FRED BURRIS	
<b>5. Resources Assigned this Period</b>							
Strike Team / Task Force / Resource Designator		LWD	Leader	Number Persons	Drop Off PT./Time	Pick Up PT./Time	
HC2 BLACK EAGLES 6 C-128		09/11	CODY HUNTER	20	MC CLOUD ICP /0600	MC CLOUD ICP /1800	
ENG3 MNF 34 E-431		09/10	BRIAN COMBS	5	MC CLOUD ICP /0600	MC CLOUD ICP /1800	
ENG6 RED ROCK FIRE 612 E-346		09/09	BUTCH MURPHY	3	MC CLOUD ICP /0600	MC CLOUD ICP /1800	
ENG6 TGF FORESTRY AND FIRE E-374		09/14	TONY LONGBUCCO	3	MC CLOUD ICP /0600	MC CLOUD ICP /1800	
FMOD AMERICAN TIMBER O-59		09/10	DAN TOMILLA	2	MC CLOUD ICP /0600	MC CLOUD ICP /1800	
FMOD QUINNS HOME-LAND SERVICES O-664		09/17	ALEN INGERSOLL	2	MC CLOUD ICP /0600	MC CLOUD ICP /1800	
FMOD PACIFIC RIDGELINE FORESTRY O-665		09/13	GABRIEL SOTELA	2	MC CLOUD ICP /0600	MC CLOUD ICP /1800	
FELB JAIME HIDALGO O-314		09/05		1	MC CLOUD ICP /0600	MC CLOUD ICP /1800	
FELB EDWARD LUPARELLO O-457		09/07		1	MC CLOUD ICP /0600	MC CLOUD ICP /1800	
SOFR RHETT WHISENHUNT O-755				1	MC CLOUD ICP /0600	MC CLOUD ICP /1800	
FOBS JEFFREY CHUNG O-369		09/09		1	MC CLOUD ICP /0600	MC CLOUD ICP /1800	
FOBS JOEL MCGAFFEE O-604		09/05		1	MC CLOUD ICP /0600	MC CLOUD ICP /1800	
FOBS CHARLES BRICKEY O-699		09/14		1	MC CLOUD ICP /0600	MC CLOUD ICP /1800	
FOBS JAMES HEALY O-700		09/16		1	MC CLOUD ICP /0600	MC CLOUD ICP /1800	
EMPF RYAN W BALDUS O-533		09/11		1	MC CLOUD ICP /0600	MC CLOUD ICP /1800	
EMTF DOMINIC ANTES O-576		09/11		1	MC CLOUD ICP /0600	MC CLOUD ICP /1800	
AMBU CARE FLIGHT OPS E-394		09/08	TOM HIGGINS	2	MC CLOUD ICP /0600	MC CLOUD ICP /1800	
REAF BRENNA MONTAGNE O-348		09/14		1	MC CLOUD ICP /0600	MC CLOUD ICP /1800	
REAF TODD JOHNSON O-511		09/09		1	MC CLOUD ICP /0600	MC CLOUD ICP /1800	
<b>8. Division/Group Communication Summary</b>							
Function	Channel	RX Frequency N/W	RX Tone/NAC	TX Frequency N/W	TX Tone/NAC	Mode	
COMMAND	4 - NIFC CMD 4	170.4125 N	10/107.2	165.9625 N	10/107.2	A	
AIR TO GROUND	14 - A/G CMD	168.3375 N		168.3375 N		A	
AIR TO GROUND	15 - A/G TAC	167.8125 N		167.8125 N		A	
TACTICAL	11 - NIFC T7	168.2500 N	10/107.2	168.2500 N	10/107.2	A	
<b>9. Prepared By (Resource Unit Leader)</b>			<b>Approved By (Planning Section Chief)</b>			<b>Date</b>	<b>Time</b>
J. SWITZLER/I. GATES (T)/K. BONEBRAKE (T)			JASON SCHILLINGER			09/04/2018	0000

**Division/Group Assignment List (ICS 204 WF)**  
Controlled Unclassified Information//Basic

1. Incident Name:		3.				
HIRZ		Branch:		Division/Group:		
2. Operational Period: DAY		<b>SUPP. REPAIR</b>		<b>GROUP 4</b>		
Date/Time From: 09/05/2018 0600 WED	Date/Time To: 09/05/2018 1800 WED					
4. Operations Personnel						
OPERATIONS CHIEF		ROBIN WILLS STEVE BURNS		BRANCH DIRECTOR		COREY ROSE
DIVISION/GROUP SUPERVISOR		JOSH WRIGHT		AIR ATTACK SUPERVISOR		FRED BURRIS
5. Resources Assigned this Period						
Strike Team / Task Force / Resource Designator	LWD	Leader	Number Persons	Drop Off PT./Time	Pick Up PT./Time	
6. Control Operations/Work Assignments:						
Conduct suppression repair activities on dozer lines, handlines, and roads. Refer to the Suppression Repair Plan for objectives and specifications.						
7. Special Instructions:						
<b><i>ALL RESOURCES REPORT TO McCLOUD ICP AT THE END OF SHIFT</i></b> Backhaul trash and excess equipment, coordinate with Ground Support to remove. Be prepared to support IA as directed by Operations Section Chief. Coordinate with READS to identify suppression repair needs.						
8. Division/Group Communication Summary						
Function	Channel	RX Frequency N/W	RX Tone/NAC	TX Frequency N/W	TX Tone/NAC	Mode
COMMAND	4 - NIFC CMD 4	170.4125 N	10/107.2	165.9625 N	10/107.2	A
AIR TO GROUND	14 - A/G CMD	168.3375 N		168.3375 N		A
AIR TO GROUND	15 - A/G TAC	167.8125 N		167.8125 N		A
TACTICAL	11 - NIFC T7	168.2500 N	10/107.2	168.2500 N	10/107.2	A
9. Prepared By (Resource Unit Leader)		Approved By (Planning Section Chief)		Date	Time	
J. SWITZLER/I. GATES (T)/K. BONEBRAKE (T)		JASON SCHILLINGER		09/04/2018	0000	

**Division/Group Assignment List (ICS 204 WF)**  
**Controlled Unclassified Information//Basic**

<b>1. Incident Name:</b>				<b>3.</b>		
HIRZ				<b>Branch:</b>		<b>Division/Group:</b>
<b>2. Operational Period: DAY</b>				<b>STAGING</b>		
Date/Time From: 09/05/2018 0600 WED		Date/Time To: 09/05/2018 1800 WED				
<b>4. Operations Personnel</b>						
<b>OPERATIONS CHIEF</b>		ROBIN WILLS STEVE BURNS		<b>BRANCH DIRECTOR</b>		
<b>STAGING AREA MANAGER</b>		TBA		<b>AIR ATTACK SUPERVISOR</b>		FRED BURRIS
<b>5. Resources Assigned this Period</b>						
Strike Team / Task Force / Resource Designator		LWD	Leader	Number Persons	Drop Off PT./Time	Pick Up PT./Time
HC2I GFP 15C C-124		09/17	JASON CAMPBELL	20	MC CLOUD ICP/0600	MC CLOUD ICP/1800
HC2 WOODPECKER C-91		09/09	ELADIO HERNANDEZ	20	MC CLOUD ICP/0600	MC CLOUD ICP/1800
HC2 WYEAST FORESTRY LLC C-92		09/09	ANDREW WILLIAMSON	20	MC CLOUD ICP/0600	MC CLOUD ICP/1800
ENG3 ROCKY MOUNTAIN FIRE E-383		09/10	PAUL OSTROY	4	MC CLOUD ICP/0600	MC CLOUD ICP/1800
ENG3 INF 11 E-432		09/10	MARK FOGG	5	MC CLOUD ICP/0600	MC CLOUD ICP/1800
ENG3 LONGMONT 2131 E-462		09/11	DAVID CROPP	4	MC CLOUD ICP/0600	MC CLOUD ICP/1800
ENG3 NOD 3230 E-524		09/07	CHRIS BOURGOINE	4	MC CLOUD ICP/0600	MC CLOUD ICP/1800
ENG6 RED ROCK FIRE 261 E-347		09/13	REID TROXEL	3	MC CLOUD ICP/0600	MC CLOUD ICP/1800
ENG6 PACIFIC OASIS E-348		09/06	DONOVAN CULP	3	MC CLOUD ICP/0600	MC CLOUD ICP/1800
ENG6 GRIFFITH AUTO SHOP E-349		09/05	WILLIAM GRIFFITH	3	MC CLOUD ICP/0600	MC CLOUD ICP/1800
ENG6 HART VENTURES E-380		09/11	SKIP KOLTZ	3	MC CLOUD ICP/0600	MC CLOUD ICP/1800
DOZ1 LEPAGE COMPANY E-288		09/13	SCOTT BARHAM	4	MC CLOUD ICP/0600	MC CLOUD ICP/1800
DOZ2 LE BRITTEN E-139		09/10	GARY WHITNEY	2	MC CLOUD ICP/0600	MC CLOUD ICP/1800
DOZ2 T AND S DVBE E-144		09/17	ROBERT JONES	2	MC CLOUD ICP/0600	MC CLOUD ICP/1800
DOZ2 NORTHWESTERN FIRE E-293		09/15	RON STEVENSON	2	MC CLOUD ICP/0600	MC CLOUD ICP/1800
WTT1 OES 31 (24 HR) E-577		09/13	JERRY WINTERS	2	MC CLOUD ICP/0600	MC CLOUD ICP/1800
WTT1 OES 32 (24 HR) E-578		09/13	CHADWICK WALKER	2	MC CLOUD ICP/0600	MC CLOUD ICP/1800
CHIP AMERICAN TREE & SHRUB E-277		09/04	JOHN LEVINSKI	1	MC CLOUD ICP/0600	MC CLOUD ICP/1800
CHIP MCKELLAR TREE SERVICE E-453		09/12	ANDREW RACKLEY	1	MC CLOUD ICP/0600	MC CLOUD ICP/1800
FMOD NORTH ZONE FALLERS O-539		09/11	LUKE HELFINSTINE	2	MC CLOUD ICP/0600	MC CLOUD ICP/1800
TFLD BERNIE QUINONEZ O-786		09/18		1	MC CLOUD ICP/0600	MC CLOUD ICP/1800
<b>8. Division/Group Communication Summary</b>						
Function	Channel	RX Frequency N/W	RX Tone/NAC	TX Frequency N/W	TX Tone/NAC	Mode
COMMAND	4 - NIFC CMD 4	170.4125 N	10/107.2	165.9625 N	10/107.2	A
AIR TO GROUND	14 - A/G CMD	168.3375 N		168.3375 N		A
AIR TO GRD TAC	15 - A/G TAC	167.8125 N		167.8125 N		A
<b>9. Prepared By (Resource Unit Leader)</b>			<b>Approved By (Planning Section Chief)</b>		<b>Date</b>	<b>Time</b>
J. SWITZLER/I. GATES (T)/K. BONEBRAKE (T)			JASON SCHILLINGER		09/04/2018	1110



**Division/Group Assignment List (ICS 204 WF)**  
**Controlled Unclassified Information//Basic**

<b>1. Incident Name:</b>			<b>3.</b>			
HIRZ			<b>Branch:</b>		<b>Division/Group:</b>	
<b>2. Operational Period:</b> DAY					<b>STAGING</b>	
Date/Time From: 09/05/2018 0600 WED	Date/Time To: 09/05/2018 1800 WED					
<b>4. Operations Personnel</b>						
<b>OPERATIONS CHIEF</b>		ROBIN WILLS STEVE BURNS		<b>BRANCH DIRECTOR</b>		
<b>STAGING AREA MANAGER</b>		TBA		<b>AIR ATTACK SUPERVISOR</b>		FRED BURRIS
<b>5. Resources Assigned this Period</b>						
Strike Team / Task Force / Resource Designator	LWD	Leader	Number Persons	Drop Off PT./Time	Pick Up PT./Time	
<b>6. Control Operations/Work Assignments:</b> Stage at ICP. Be ready to respond as requested by Operations Section Chief.						
<b>7. Special Instructions:</b>						
<b>8. Division/Group Communication Summary</b>						
Function	Channel	RX Frequency N/W	RX Tone/NAC	TX Frequency N/W	TX Tone/NAC	Mode
COMMAND	4 - NIFC CMD 4	170.4125 N	10/107.2	165.9625 N	10/107.2	A
AIR TO GROUND	14 - A/G CMD	168.3375 N		168.3375 N		A
AIR TO GRD TAC	15 - A/G TAC	167.8125 N		167.8125 N		A
<b>9. Prepared By (Resource Unit Leader)</b>			<b>Approved By (Planning Section Chief)</b>		<b>Date</b>	<b>Time</b>
J. SWITZLER/I. GATES (T)/K. BONEBRAKE (T)			JASON SCHILLINGER		09/04/2018	1110

**Division/Group Assignment List (ICS 204 WF)**  
 Controlled Unclassified Information//Basic

<b>1. Incident Name:</b>		<b>3.</b>				
HIRZ		<b>Branch:</b>		<b>Division/Group:</b>		
<b>2. Operational Period:</b> NIGHT		<b>NIGHT BR</b>		<b>A/B/F/T/U/W/X/Z</b>		
Date/Time From: 09/05/2018 1800	WED	Date/Time To: 09/06/2018 0600	THU			
<b>4. Operations Personnel</b>						
<b>OPERATIONS CHIEF</b>		<b>BRANCH DIRECTOR</b>		DONOVAN LEE		
<b>DIVISION/GROUP SUPERVISOR</b>		UNSTAFFED				
<b>5. Resources Assigned this Period</b>						
Strike Team / Task Force / Resource Designator	LWD	Leader	Number Persons	Drop Off PT./Time	Pick Up PT./Time	
UNSTAFFED						
<b>6. Control Operations/Work Assignments:</b>						
Unstaffed						
<b>7. Special Instructions:</b>						
<b>8. Division/Group Communication Summary</b>						
Function	Channel	RX Frequency N/W	RX Tone/NAC	TX Frequency N/W	TX Tone/NAC	Mode
COMMAND	4 - NIFC CMD 4	170.4125 N	10/107.2	165.9625 N	10/107.2	A
AIR TO GROUND	14 - A/G CMD	168.3375 N		168.3375 N		A
AIR TO GROUND	15 - A/G TAC	167.8125 N		167.8125 N		A
TACTICAL						
<b>9. Prepared By (Resource Unit Leader)</b>		<b>Approved By (Planning Section Chief)</b>		<b>Date</b>	<b>Time</b>	
J. SWITZLER/I. GATES (T)/K. BONEBRAKE (T)		JASON SCHILLINGER		09/04/2018	1126	

**Division/Group Assignment List (ICS 204 WF)**  
**Controlled Unclassified Information//Basic**

<b>1. Incident Name:</b>			<b>3.</b>			
HIRZ			<b>Branch:</b>		<b>Division/Group:</b>	
<b>2. Operational Period:</b> NIGHT			<b>NIGHT BR</b>		<b>Y</b>	
Date/Time From: 09/05/2018 1800 WED		Date/Time To: 09/06/2018 0600 THU				
<b>4. Operations Personnel</b>						
<b>OPERATIONS CHIEF</b>				<b>BRANCH DIRECTOR</b> DONOVAN LEE		
<b>DIVISION/GROUP SUPERVISOR</b> KIM OLSON						
<b>5. Resources Assigned this Period</b>						
Strike Team / Task Force / Resource Designator		LWD	Leader	Number Persons	Drop Off PT./Time	Pick Up PT./Time
HC1 LAGUNA IHC C-63		09/07	JIM HUSTON	18	MC CLOUD ICP/1800	MC CLOUD ICP/0600
HC1 FEATHER RIVER IHC C-99		09/07	ROBERT DANIELS	20	MC CLOUD ICP/1800	MC CLOUD ICP/0600
ES3 SHF 3675C E-429		09/08	JIM YACOB	25	MC CLOUD ICP/1800	MC CLOUD ICP/0600
ES3 1611 C E-526		09/08	ROBERT RANEY	27	MC CLOUD ICP/1800	MC CLOUD ICP/0600
WTT2 E-555		09/12	SHAWN R ZICKEFOOSE	1	MC CLOUD ICP/1800	MC CLOUD ICP/0600
SOFR JON W GARBER O-686		09/08		1	MC CLOUD ICP/1800	MC CLOUD ICP/0600
EMPF RICHARD BATTAD O-421		09/07		1	MC CLOUD ICP/1800	MC CLOUD ICP/0600
EMTF STEVEN DEVINCENZI O-529		09/11		1	MC CLOUD ICP/1800	MC CLOUD ICP/0600
EMPF ANDREW FONDACARO O-570		09/13		1	MC CLOUD ICP/1800	MC CLOUD ICP/0600
EMTF DEAN VERNARECCI O-575		09/12		1	MC CLOUD ICP/1800	MC CLOUD ICP/0600
AMBU AMERICAN FIRE SERVICES, LLC E-426		09/09	FRANK DREW	2	MC CLOUD ICP/1800	MC CLOUD ICP/0600
<b>6. Control Operations/Work Assignments:</b>						
Hold and mop-up to the extent necessary to ensure containment and where safe to do so.						
<b>7. Special Instructions:</b>						
<b><u>ALL RESOURCES REPORT TO MC CLOUD ICP AFTER SHIFT.</u></b>						
Backhaul trash and excess equipment. Coordinate with Ground Support to remove.						
Be prepared to support IA as directed by Operations Section Chief.						
Coordinate with READS to identify areas of concern.						
<b>8. Division/Group Communication Summary</b>						
Function	Channel	RX Frequency N/W	RX Tone/NAC	TX Frequency N/W	TX Tone/NAC	Mode
COMMAND	4 - NIFC CMD 4	170.4125 N	10/107.2	165.9625 N	10/107.2	A
AIR TO GROUND	14 - A/G CMD	168.3375 N		168.3375		A
AIR TO GROUND	15 - A/G TAC	167.8125 N		167.8125		A
TACTICAL	7 - NIFC T1	168.0500 N	10/107.2	168.0500 N	10/107.2	A
<b>9. Prepared By (Resource Unit Leader)</b>			<b>Approved By (Planning Section Chief)</b>		<b>Date</b>	<b>Time</b>
J. SWITZLER/I. GATES (T)/K. BONEBRAKE (T)			JASON SCHILLINGER		09/04/2018	1126

**AIR OPERATIONS SUMMARY**

Prepared By: Dale Douglas, AOB

Prepared Date: 4 Sept 2018

Prepared Time: 1900

<b>INCIDENT NAME:</b>	HIRZ	<b>OPS PERIOD DATE:</b>	5 September-2018	<b>START TIME:</b>	0800	<b>END TIME:</b>	1945	<b>SUNRISE:</b>	0639	<b>SUNSET:</b>	1936
<b>REMARKS (Safety Notes, Hazards, Air Operations Special Equipment, etc.):</b>	READY ALERT AIRCRAFT MONITOR AIR TO GROUND FREQ FOR AIR ACTIVITY.										
	MEDEVAC - 838PA Short Haul @ Hirz Helibase, Day Only										
	TFR #: 8/7217 8,000 msl, polygon										

PERSONNEL	NAME	PHONE #	FREQUENCIES	AM	FM	Fixed Wing Aircraft:
AOBD AOBD(T)	Dale Douglas	541-910-7412	AIR/ AIR - TFR Air/Air Rotor East Air/Air Rotor West	124.5750 A-8 118.7750 A-30 128.4250 A-133		AIRTANKERS-
ASGS	Craig Dado	530-518-6688	AIR Tactics F/W		166.9500 A-9	LEAD PLANES-
ASGS(T)	Kevin Merrill	605-222-3883				
HEB1 HIRZ HB	Tyler Detrick	530-925-9668 925-542-9169	AIR/GD Tactics AIR/GD Command		167.8125 A-10 168.3375 A-31	ATGS AIRCRAFT-
HEB2 Willow Creek HB	Mike Peltier	612-390-9827	Command 1		171.5375 rx 164.0875 tx Tone 10	32WS / Aero Commander / AA05 / A-124
ATGS	Derek Wheeler	530-355-3274	Command 2		172.6500 rx 164.7500 tx Tone 10	OTHER FW AIRCRAFT-
			Command 3		170.4250 rx 168.0750 tx Tone 10	Hirz HB 40° 34.850 X 122° 13.800
			Deck		163.100	Willow Creek HB 41° 09.822 X 122° 09.058
Hirz Air Conference Call	0730	888-844-9904 2503071#	Air Guard		168.6250 (110.9)tx/rx	

FAA N#	T Y	MAKE/ MODEL	BASE	AVAIL	START	REMARKS	FAA N#	T Y	MAKE/ MODEL	BASE	AVAIL	START	REMARKS
161KA	1	K-1200	Hirz	0830	0800	EU A-3							
239CH	1	BV234	Willow Crk	0830	0800	EU A-176							
205BT	2	B205A1+	Hirz	0830	0800	EU (H506) A-4							
N6HE	3	B-407	Willow Crk	0830	0800	EU (H553) A-177							
838PA	3	AS350B3	Hirz	0830	0800	EU Short Haul A-211							

## SAFETY MESSAGE

### MAKE it a Safe Day

INCIDENT: **HIRZ FIRE**

DATE: September 5-6, 2018 Day & Night Shift

#### Dozer/Heavy Equipment Operations

Dozers/heavy equipment provide suppression and support capability for fire operations. When working on or around dozers on the fire line, it is important to respect the following guidelines:

- There is no safe place around a working dozer.
- When working a dozer or heavy equipment, stay at least 100 feet in front or 50 feet behind the equipment.
- Allow no one but the operator to ride on the equipment.
- Do not use a dozer or heavy equipment without a canopy or brush guard and radio communications.
- Operators will wear required PPE and carry a fire shelter.
- Do not get too far ahead of a firing crew during firing operations.
- Heavy Equipment operators should wear headgear protection for head, face, eyes, and ears while also providing radio reception and ventilation capabilities.
- Heavy Equipment crews should consist of a minimum of two people.

## HAND WASHING

- ✓ **WASH HANDS IN WARM, SOAPY WATER FOR AT LEAST 20 SECONDS (SING "HAPPY BIRTHDAY" TWICE, WHILE WASHING).**
- ✓ **SCRUB THOROUGHLY – FRONT AND BACK – UP TO THE WRISTS, OVER AND UNDER THE FINGERNAILS, AND IN BETWEEN FINGERS.**
- ✓ **RINSE HANDS AND USE PAPER TOWELS OR A CLEAN CLOTH TO DRY.**



13. ON A HILLSIDE WHERE ROLLING MATERIAL CAN IGNITE FUEL BELOW

## Safe Driving Habits

- ⇒ Drive defensively at all times
- ⇒ Use your seatbelts
- ⇒ Follow posted speed limits
- ⇒ Lower speeds when off road
- ⇒ Increase following distances when on dirt roads
- ⇒ No cell phone use while driving
- ⇒ The California Vehicle Code still applies when assigned to an incident
- ⇒ The fire will still be there if you drive slow and they will still be serving dinner if you drive slow back to camp.

Location	Hazard	Control or Abatement Action
All	Air Operations	<ul style="list-style-type: none"> <li>~ Follow "Aviation Watch-Out Situations" in IRPG, page 46</li> <li>~ Don't plan on air resources for medical transport or resupply. Visibility may be impaired. Have a backup plan.</li> <li>~ Refer to IRPG, pg 46, for directing bucket drops.</li> <li>~ Ensure positive communication with all air resources.</li> <li>~ Keep personnel out of drop zones.</li> <li>~ Use clear concise statements when directing aircraft. Use clock directions from pilot's perspective.</li> </ul>
All	Hazard Trees	<ul style="list-style-type: none"> <li>~ Follow "Hazard Tree Safety" guidelines, IRPG page 22</li> <li>~ Post lookouts, or use a spotter in mop-up areas with personnel</li> <li>~ Don't park vehicles or take breaks in high concentrations of hazard trees. Establish trigger points for disengagement during high wind events~ Post road guards when appropriate</li> </ul>
Branch I and Branch III, Branch V	Power and Utilities	<ul style="list-style-type: none"> <li>~ Notify all personnel of down electrical lines ~ Refer to the IRPG pages 24-25 for Power Line Safety~ Always treat downed wires as energized~ Identify and avoid high tension transmission lines.</li> <li>~ Identify and avoid high pressure natural gas lines~ Identify and avoid damaged gas service near structures~ Be aware of utility work under way in your work area</li> </ul>
All	Potential for Spotting and Severe Fire Behavior	<ul style="list-style-type: none"> <li>* Share weather observations and IMET updates with all personnel assigned to division* Establish "Decision Points" to withdraw * Ensure LCES is in place (Lookout, Communications, Escape route and Safety Zone)* Use "Risk Management" process prior to taking action, refer to IRPG (2014) pg.1 Maintain adequate escape routes and safety zones; continue to re-evaluate throughout the shift* Factor in drought conditions and local ERC prior to operations*</li> </ul>
All	Engagement in a tree mortality area	<ul style="list-style-type: none"> <li>~ Carefully evaluate values at risk and need for exposure</li> <li>~ Maintain appropriate clearance distance from hazard trees</li> <li>~ Be alert for overhead hazards that may fall</li> <li>~ Disengage operations at dark in areas of tree mortality</li> <li>~ Conduct thorough briefings on hazards, fire behavior and trees soundness and integrity associated with dead and dying before engagement of suppression activities~ Clear area of all personnel prior to bucket or retardant drops and evaluate work area before re-engaging~ Establish decision points for disengagement</li> </ul>
All	Fatigue, overexertion, dehydration and heat related illness	<ul style="list-style-type: none"> <li>~ Drink fluids throughout operational period (water and Gatorade) not energy drinks ~ Set a reasonable work pace and allow adequate rest breaks * Follow work / rest guidelines</li> <li>~ Use buddy system to monitor personnel for heat related and fatigue issues~ For Heat Related Injuries refer to IRPG page109</li> </ul>
All	Steep Terrain & Rolling Debris	<ul style="list-style-type: none"> <li>~ Maintain 8'-10' spacing when working &amp; walking</li> <li>~ Don't work directly above or below any personnel</li> <li>~ Evaluate necessity to send personnel in areas with limited access</li> </ul>
All	Driving & Traffic	<ul style="list-style-type: none"> <li>~ Use low gears on steep grades, drive slowly and pull over periodically to allow brakes to cool~ Practice "Defensive Driving" techniques traveling on all roads and city streets, ICP, base and spike camps ~ Use spotters when backing~ Honk horn to alert personnel when backing ~ Always use headlights ~ Observe posted speed limits ~ Follow 3 second rule of following distance when driving ~ Use chock blocks, turn wheels into hill ~ Seat Belts are mandatory ~ No texting while driving ~ Watch for opposing traffic that may cross over into your lane on narrow winding roads~ Watch for falling rocks and debris on roadways in steep canyon areas of the fire ~ Use extra precautions when driving in congested areas</li> </ul>
All	Communications	<ul style="list-style-type: none"> <li>~ Utilize the ICS 205 and review daily for any changes to establish and maintain communication with aviation resources, and suppression organization. ~ Ensure all know frequency and protocol for contacting resources~ Utilize Human repeaters where needed</li> </ul>
All	Firefighter & Public Smoke Exposure	<ul style="list-style-type: none"> <li>~ Use warning lights and provide traffic control on roadways during smoky and night operations~ Rotate crews out of smoky areas during firing and mop-up operations * Utilize smoke monitoring equipment and Air resource advisors</li> </ul>

All	Heavy Equipment Operations	<ul style="list-style-type: none"> <li>~ Ensure communications are established with operator prior to work</li> <li>~ Maintain identified safety exclusion area around equipment, IRPG, pg. 86</li> <li>~ Before approaching; make eye contact with operator and wait for blade placement on ground</li> <li>~ Avoid working below equipment where rolling material could jeopardize safety</li> <li>~ Before transporting equipment identify low hanging wires and ensure there is clearance</li> </ul>
All	Night Operations	<ul style="list-style-type: none"> <li>~ Maintain high visibility in work area near roadways.</li> <li>~ Use glow sticks to mark hazards.</li> <li>~ Watch for signs of fatigue</li> <li>~ Scout and evaluate all areas of work prior to engagement</li> <li>~ Watch Out Situation – In country not seen in daylight</li> </ul>
All	Uninformed on Strategy / Tactics / hazards	<ul style="list-style-type: none"> <li>~ Provide a detailed briefing for all personnel assigned to the Incident</li> <li>~ Document briefings on unit log</li> <li>~ Use Risk Management Process in evaluating all assignments</li> <li>~ Explain leadership responsibilities and expectations from all personnel assigned to task</li> <li>~ Determine hazards, and mitigation protocol to limit exposure.</li> <li>~ Review 215a</li> <li>~ Discuss weather, fire behavior, Escape Routes, Safety Zones</li> <li>~ Discuss communication plan including all tactical, aerial, and command frequencies</li> <li>~ Discuss Emergency Plan outlined in the ICS-206 WF Medical Plan</li> </ul>
Branch I and Branch III, Branch V	Fire line Hazards and Mop Up	<ul style="list-style-type: none"> <li>* Do not work directly above or below personnel during mop-up operations</li> <li>* Identify and make known burning stumps or roots that may cave in</li> <li>* Wear appropriate PPE</li> <li>* Watch for falling, rolling debris on steep slopes</li> <li>* Call out to crew personnel that may be affected by sudden rolling debris or rocks</li> <li>* For logs that may roll re-position perpendicular to the slope</li> <li>* Watch for weakened trees that may pose danger or fall</li> <li>* Scout areas for mop up prior to work</li> <li>* Maintain 8'-10' spacing when working &amp; walking</li> </ul>
All	Chain Saw Operations	<ul style="list-style-type: none"> <li>~ Only fell and buck trees within your expertise, and training</li> <li>~ Look up, down, &amp; around for hazard tree indicators : trees burning for long periods of time, dead, broken, or burnt out tops and limbs overhead</li> <li>~ Follow "Procedural Felling Operations" IRPG page 85</li> <li>~ Do not fall trees during high wind events</li> <li>~ Use precautionary measures when re-fueling saws to prevent "fuel geysering "</li> </ul>
All	Environmental Hazards	<ul style="list-style-type: none"> <li>~ Be alert for rattlesnakes, watch footing and hand placement around rocks</li> <li>~ Check yourself for ticks, watch for bees and other insects that bite</li> <li>~ Watch out for livestock and wildlife inside fire area and along roadways.</li> <li>~ Practice Bear Avoidance- Clean up all debris and trash during each operational period</li> <li>* Stay alert for mountain lions in areas of work</li> <li>~ Be aware of poison oak and avoid or use proper hygiene if exposed.</li> </ul>
Branch V	Firing Operations & Devices	<ul style="list-style-type: none"> <li>~ Only personnel trained in the use of each device will be authorized to use firing equipment.</li> <li>~ Ensure all personnel are aware of firing operation that may affect them.</li> <li>~ Wear appropriate PPE.</li> <li>~ Ensure aerial and ground ignition plans have been adequately developed and personnel are briefed.</li> </ul>
All	Excavator	<ul style="list-style-type: none"> <li>* Require crewmembers to maintain a safe distance of 300 ft. from the equipment</li> <li>* Have suppression crew nearby with water in case friction or sparks ignite woody debris</li> </ul>

**INCIDENT RADIO COMMUNICATIONS PLAN**

Incident Name

**HIRZ CA-SHF-001223**

Date/Time Prepared

09/4/2018 1725 hrs

Operational Period Date/Time

9/5/18 0600 To  
9/6/18 0600

**Only frequencies listed on this 205 are authorized for use on this incident.**

**Hand programmers accept all responsibility for the use of unauthorized frequencies.**

Ch #	Function	Channel Name	Assignment	RX Freq N or W	RX Tone	TX Freq N or W	TX Tone	Mode	Remarks
1	COMMAND	CMD 1	COMMAND 1	171.5375 N	107.2	164.0875 N	107.2	A	COMMAND ON H-79
2	COMMAND	CMD 2	COMMAND 2	172.6500 N	107.2	164.7500 N	107.2	A	COMMAND ON SUGARLOAF
3	COMMAND	CMD 3	COMMAND 3	170.4250 N	107.2	168.0750 N	107.2	A	
4	COMMAND	CMD 4	COMMAND 4	170.4125 N	107.2	165.9625 N	107.2	A	COMMAND ON HIRZ MTN.
5	COMMAND	CMD 5	COMMAND 5	170.0875 N	107.2	162.8125 N	107.2	A	COMMAND ON TOMBSTONE MTN
6	COMMAND	CMD 6	COMMAND 6	169.5375 N	107.2	164.7125 N	107.2	A	COMMAND ON NORTH FORK MT.
7	TAC	NIFC T1	DIVISION Y	168.0500 N	107.2	168.0500 N	107.2	A	
8	TAC	NIFC T3	DIVISION T/U	168.6000 N	107.2	168.6000 N	107.2	A	
9	TAC	NIFC T5	DIVISION W/X	166.7250 N	107.2	166.7250 N	107.2	A	
10	TAC	NIFC T6	GROUPS 1, 2	166.7750 N	107.2	166.7750 N	107.2	A	
11	TAC	NIFC T7	GROUPS 3, 4	168.2500 N	107.2	168.2500 N	107.2	A	
12	TAC	TAC 12	DIV A/B/F/Z	162.1625 N	107.2	162.1625 N	107.2	A	SPECIAL TAC
13	CALCORD	CALCORD	ALL DIVISIONS	156.0750 N	156.7	156.0750	156.7	A	MEDICAL EMERGENCY TACTICAL
14	A/G COMMAND	A/G CMD	ALL DIVISIONS	168.3375 N		168.3375 N		A	ORDERING OF AIRCRAFT
15	A/G TACTICAL	A/G TAC	ALL DIVISIONS	167.8125 N		167.8125 N		A	AIR TO GROUND TACTICAL
16	AIR GUARD	AIR GUARD	ALL DIVISIONS	168.6250 N		168.6250 N	110.9	A	EMERGENCY ONLY

Prepared by



Incident Location

HIRZ ICP, SHASTA-TRINITY NATIONAL FOREST

Kevin Throop, COM1 (t)



INCIDENT RADIO COMMUNICATIONS PLAN		HIRZ CA-SHF-001223 INITIAL ATTACK		Date/Time Prepared	Operational Period Date/Time				
Incident Name		HIRZ CA-SHF-001223 INITIAL ATTACK		09/4/2018 1730	9/5/2018 0600 To 9/6/2018 0600				
Only frequencies listed on this 205 are authorized for use on this incident.				Hand programmers accept all responsibility for the use of unauthorized frequencies.					
Ch #	Function	Channel Name	Assignment	RX Freq N or W	RX Tone	TX Freq N or W	TX Tone	Mode	Remarks
1	SHASTA LAKE MGMT. UNIT	SLMU	INITIAL ATTACK	167.7250 N		167.7250 N	110.9	A	USE TONE 7 (167.9)
2	SHAST-TRINITY DISPATCH	SHR-R	INITIAL ATTACK	171.5750 N		165.0125 N	123.0	A	SHF DISPATCH NET
3	NIFC TAC 2	NIFC T2	INITIAL ATTACK	167.7250 N		167.7250 N	131.8	A	
4	R5 TAC 4	R5 TAC 4	INITIAL ATTACK	166.5500 N		166.5500 N	136.5	A	
5	R5 TAC 5	R5 TAC 5	INITIAL ATTACK	167.1125 N		167.1125 N	146.2	A	
6	SHASTA-TRINITY SERV. RPT.	SERV-R	INITIAL ATTACK	171.5000 N		164.8250 N	156.7	A	TONES 1,4,6,12
7	SHASTA COUNTY F1 REPEATER	SHS GMD	INITIAL ATTACK	154.4300 N		159.0150 N	167.9	A	TONES 1-16
8	SHASTA COUNTY F2 - TACTICAL	SHS F2	INITIAL ATTACK	154.0100 N		154.0100 N	103.5	A	
9	CALFIRE TAC 9	CDF T9	INITIAL ATTACK	151.3850 N		151.3850 N	100.0	A	TONES 1-16
10	SHASTA-TRINITY UNIT REPEATER	SHU-R	INITIAL ATTACK	151.1600 N		159.2700 N	107.2	A	TONES 1-16
11	CAL FIRE TAC 11	CDF T11	INITIAL ATTACK	151.4450 N		151.4450 N	114.8	A	TONES 1-16
12	CAL FIRE TAC 12	CDF T12	INITIAL ATTACK	151.4600 N		151.4600 N	127.3	A	TONES 1-16
13	CAL FIRE A/G 2 (PRIMARY)	CDF A/G 2	INITIAL ATTACK	159.2625 N		159.2625 N	141.3	A	TONES 1-16
14	MEDICAL	CALCORD	EMERGENCY USE	156.0750 N	156.7	156.0750 N	151.4	A	STONE 6
15	AIR TO GROUND, CA. PRIMARY	R5 AG43	INITIAL ATTACK	166.8750 N		166.8750 N	162.2	A	INITIAL ATTACK A/G
16	AIR GUARD	AIR GUARD	ALL DIVISIONS	168.6250 N		168.6250 N	192.8	A	STONE 1
Prepared by				Incident Location					
Kevin Throop, COML (t)				HIRZ ICP, SHASTA-TRINITY NATIONAL FOREST					



# MEDICAL PLAN (ICS 206 WF)

1. Incident/Project Name		2. Operational Period						
<b>Hlrz Fire</b>		Date/Time <b>9/05/18 – 9/06/18 Day/Night 0600-0600</b>						
3. Ground Ambulance Services								
Name	Location	Phone & EMS Frequency	Advanced Life Support (ALS) Yes No					
Mt. Shasta Ambulance	HIRZ ICP McCloud	911	Yes					
AMR Ambulance	Shasta Lake Camp	911	Yes					
Ambulance 2	Incident Ambulance at DP 62 (24 hour) Div T	Contact Via Command	Yes					
Ambulance 78	Incident Ambulance at Sims Flat (24 hour) Div U	Contact Via Command	Yes					
Ambulance 5	Incident Ambulance at DP 96 Div Y	Contact Via Command	Yes					
UTV 1	Incident UTV Ambulance at DP 80 Div W	Contact Via Command	Yes					
4. Air Ambulance Services								
Name	Phone	Type of Aircraft & Capability						
REACH / PHI Redding, CA	530-226-2499	ALS, Night Vision, No Hoist Capability, <u>Not Incident Assigned</u>						
National Guard 841 Redding, CA	530-226-2499	ALS, Night Vision, Hoist Capable, <u>Incident Assigned</u>						
CHP H-16 Redding, CA	530-226-2499	ALS, <u>Not</u> incident assigned, Day time hoist						
Cal Fire H-202 Bieber, CA	530-226-2499	BLS, <u>Not</u> incident assigned, Day time hoist						
5. Hospitals								
Name Complete Address	GPS Datum – WGS 84 Degrees Decimal Minutes DD° MM.MMM' N - Lat DD° MM.MMM' W - Long		Travel Time from ICP Air Gnd		Phone	Helipad Yes No		Level of Care Facility
	Lat:	N/A	N/A	45 min	530-722-1111 10am-7:30 pm	<input type="checkbox"/>	<input checked="" type="checkbox"/>	Level 4 Trauma (1000 – 1930)
Long:	N/A							
VHF:	N/A							
Mercy Medical Center 2175 Roseline Ave. Redding, CA	Lat: 40° 34.33' N	Long: 122° 23.80' W	20 min	80 min	530-225-7201	<input checked="" type="checkbox"/>	<input type="checkbox"/>	Level 2 Trauma STEMI/Stroke/Anti-Venom
	Long:	VHF:						
	N/A	N/A						
Shasta Regional Med 1100 Butte Ave. Redding, CA	Lat: 40° 35.08' N	Long: 122° 23.25' W	20 min	80 min	530-244-5353	<input checked="" type="checkbox"/>	<input type="checkbox"/>	Level 3 Trauma STEMI/Stroke/Anti-Venom
	Long:	VHF:						
	N/A	N/A						
Mercy Mt. Shasta Med 914 Pine St. Mt. Shasta, CA	Lat: 41° 31.855' N	Long: 122° 32.014' W	10 min	20 min	530-926-1108	<input checked="" type="checkbox"/>	<input type="checkbox"/>	Level 3 Trauma
	Long:	VHF:						
	N/A	N/A						
UC Davis Medical Ctr 2315 Stockton Blvd. Sacramento, CA	Lat: 38° 33.30' N	Long: 121° 27.33' W	1.25 hrs.	3.75 hrs.	916-734-3636 916-734-3790	<input checked="" type="checkbox"/>	<input type="checkbox"/>	Level 1 Trauma / Burn Center
	Long:	VHF:						
	N/A	N/A						
6. Division   Branch   Group						Area Location Capability		
ICP Medical Unit  909 Mill Road McCloud, CA 9607		EMS Responders & Capability:		Frontline Medical Support Unit – ALS / Medical Dispensary Medical Emergency Response Team (MERT) – ALS / Registered Nurse				
		Equipment Available on Scene:						
		Medical Emergency Channel:		COMMAND or Logistics Radio Channel 3				
		ETA for Ambulance to Scene:						
		Air:		40 minutes				
		Ground:		15 minutes				
		Approved Helispot:						
		Lat:						
Long:								

## MEDICAL PLAN (ICS 206 WF)

<b>Division T, Branch III</b>  <b>Chad Costa</b> <b>Matt Manago (T)</b>	<b>EMS Responders &amp; Capability:</b>	EMPF James Stratton (O-374)/ EMTF Nolan Barickman (O-524)
	<b>Equipment Available on Scene:</b>	
	<b>Medical Emergency Channel:</b>	COMMAND for Ground / CALCORD for Air
	<b>ETA for Ambulance to Scene:</b>	
	<b>Air:</b>	20 minutes
	<b>Ground:</b>	30 minutes
	<b>Approved Helispot:</b>	H-59
	<b>Lat:</b>	41° 00.056' N
<b>Long:</b>	122° 24.467' W	
<b>Division U, Branch III</b>  <b>Chad Costa</b> <b>Matt Manago (T)</b>	<b>EMS Responders &amp; Capability:</b>	EMTF Chris Grogan (O-579)/ EMPF Matthew Caffey (O-568) EMTF Charles Kuniyoshi (O-526)/ EMPF Kyle Young (O-571)
	<b>Equipment Available on Scene:</b>	Ambulance 78 (E-73)
	<b>Medical Emergency Channel:</b>	COMMAND for Ground / CALCORD for Air
	<b>ETA for Ambulance to Scene:</b>	
	<b>Air:</b>	20 minutes
	<b>Ground:</b>	40 minutes
	<b>Approved Helispot:</b>	H-59
	<b>Lat:</b>	41° 00.056' N
<b>Long:</b>	122° 24.467' W	
<b>Division W, Branch III</b>  <b>Josh Eichamer</b> <b>Shawn Butterbach</b>	<b>EMS Responders &amp; Capability:</b>	EMTF Dave Prietto (O-532)/ EMPF Charles Brown (O-620)
	<b>Equipment Available on Scene:</b>	
	<b>Medical Emergency Channel:</b>	COMMAND for Ground / CALCORD for Air
	<b>ETA for Ambulance to Scene:</b>	
	<b>Air:</b>	20 minutes
	<b>Ground:</b>	45 minutes
	<b>Approved Helispot:</b>	H-75
	<b>Lat:</b>	41° 02.66' N
<b>Long:</b>	122° 16.905' W	
<b>Division X, Branch III</b>  <b>Josh Eichamer</b> <b>Shawn Butterbach</b>	<b>EMS Responders &amp; Capability:</b>	EMPF Daniel Salazar (O-354) / EMTF Sean Torres (O-525)
	<b>Equipment Available on Scene:</b>	REMS 1 (O-517), UTV 1
	<b>Medical Emergency Channel:</b>	COMMAND for Ground / CALCORD for Air
	<b>ETA for Ambulance to Scene:</b>	
	<b>Air:</b>	20 minutes
	<b>Ground:</b>	40 minutes
	<b>Approved Helispot:</b>	H-70
	<b>Lat:</b>	41° 02.941'N
<b>Long:</b>	122° 15.936'W	
<b>Division Y, Branch V</b>  <b>Jesse Knox,</b> <b>Keoki Correa (T)</b>	<b>EMS Responders &amp; Capability:</b>	EMPF Ronald Sadler (O-277)/ EMTF John Corona (O-577) EMPF Alex Karp (O-420) / EMTF Henry Martinez (O-530)
	<b>Equipment Available on Scene:</b>	REMS 3 (O-707), AMBU 5 (E-426)
	<b>Medical Emergency Channel:</b>	COMMAND for Ground / CALCORD for Air
	<b>ETA for Ambulance to Scene:</b>	
	<b>Air:</b>	5 minutes
	<b>Ground:</b>	15 minutes
	<b>Approved Helispot:</b>	H-131
	<b>Lat:</b>	41° 02.972'N
<b>Long:</b>	122° 10.489'W	
<b>Branch Suppression Repair Group 1</b>  <b>Dan Varney</b>	<b>EMS Responders &amp; Capability:</b>	EMPF Conner Drake (O-430) / EMTF Colby Hutchens (O-432)
	<b>Equipment Available on Scene:</b>	REMS 2 (O-534)
	<b>Medical Emergency Channel:</b>	COMMAND for Ground / CALCORD for Air
	<b>ETA for Ambulance to Scene:</b>	
	<b>Air:</b>	15 minutes
	<b>Ground:</b>	30 minutes
	<b>Approved Helispot:</b>	H-75
	<b>Lat:</b>	41° 02.66' N
<b>Long:</b>	122° 16.905' W	
<b>Branch Suppression Repair Group 2</b>  <b>Doug LaCount</b>	<b>EMS Responders &amp; Capability:</b>	EMPF Pablo Ornelas (O-569)/ EMTF Jason Monahan (O-433)
	<b>Equipment Available on Scene:</b>	
	<b>Medical Emergency Channel:</b>	COMMAND for Ground / CALCORD for Air
	<b>ETA for Ambulance to Scene:</b>	
	<b>Air:</b>	15 minutes
	<b>Ground:</b>	50 minutes
<b>Approved Helispot:</b>	H-125	
<b>Lat:</b>	41° 00.895'N	

## MEDICAL PLAN (ICS 206 WF)

	<b>Long:</b>	122° 09.662'W	
<b>Branch Suppression Repair Group 3</b>  Ben Hendrix	<b>EMS Responders &amp; Capability:</b>	EMTF Zach Summers (O-528)/ EMPF Gabe Aubert (O-431)	
	<b>Equipment Available on Scene:</b>	Ambulance 78 (E-73)	
	<b>Medical Emergency Channel:</b>	COMMAND for Ground / CALCORD for Air	
	<b>ETA for Ambulance to Scene:</b>		
	<b>Air:</b>	20 minutes	
	<b>Ground:</b>	45 minutes	
	<b>Approved Helispot:</b>	H-75	
	<b>Lat:</b>	41° 02.66' N	
	<b>Long:</b>	122° 16.905' W	
<b>Branch Suppression Repair Group 4</b>  Josh Wright	<b>EMS Responders &amp; Capability:</b>	EMTF Dominic Antes (O-576)/ EMTF Ryan Baldas (O-533)	
	<b>Equipment Available on Scene:</b>	AMBU 2 (E-394)	
	<b>Medical Emergency Channel:</b>	COMMAND for Ground / CALCORD for Air	
	<b>ETA for Ambulance to Scene:</b>		
	<b>Air:</b>	20 minutes	
	<b>Ground:</b>	45 minutes	
	<b>Approved Helispot:</b>	H-11	H-28
	<b>Lat:</b>	40° 51.733' N	40° 54.470' N
	<b>Long:</b>	122° 15.278' W	122° 19.603' W
<b>7. Name &amp; Location</b>	Remote Camp Location(s) and Night Shift		
<b>Night</b>  Division Y, Night Branch  Kim Olson	<b>EMS Responders &amp; Capability:</b>	EMPF Richard Battad / EMTF Steve DeVincenzi (O-421) EMTF Dean Vernarecci (O-575)/ Andrew Fondacaro (O-570)	
	<b>Equipment Available on Scene:</b>	AMBU 5 (E-426)	
	<b>Medical Emergency Channel:</b>	COMMAND for Ground / CALCORD for Air	
	<b>ETA for Ambulance to Scene:</b>		
	<b>Air:</b>	5 minutes	
	<b>Ground:</b>	15 minutes	
	<b>Approved Helispot:</b>	H-131	
	<b>Lat:</b>	41° 02.972'N	
	<b>Long:</b>	122° 10.489'W	



Special Medical Emergency Procedures for remote locations and night shift:

Identify your EMT's for each Division. In the event of a medical emergency, notify your division supervisor (DIVS) and initiate care with available resources on scene. **Follow the MEDICAL INCIDENT REPORT (MIR) procedure on pages 118-119 in the 2018 IRPG or from last page of the IAP.** Using the MIR, notify Hirz Communications of the type of emergency and the location over the command channel. This will initiate the Incident Within Incident (IWI) procedures to get the appropriate resources to assist in the emergency.

The DIVS, or designee, shall coordinate the incident and direct necessary actions. Take the following actions:

1. Determine the nature of the emergency.
2. If the emergency is a medical injury/illness, determine if the injury/illness is life threatening. **Green (Non-Life Threatening), Yellow (Serious Injury/Illness), Red (Life Threatening Injury/Illness).**
3. If the injury is life threatening, then clear designated frequency for emergency traffic.
4. Identify the on-scene point of contact by position.
5. Hirz Communications will contact the Medical Unit Leader and Safety immediately.
6. Identify number injured, patient assessment(s), location (geographic and/or GPS coordinates), and agency of the patient(s).
7. Identify on-scene medical personnel by division and position (i.e. Tango Medic, Tango EMT)
8. Identify preferred method of patient transport. **Ground or Air.**
9. Determine any additional resources or equipment needed.

Continually evaluate the Evacuation Plan, develop contingencies in the event the first plan is not effective.

<b>8. Prepared By (Medical Unit Leader)</b>	<b>9. Date/Time</b>	<b>10. Reviewed By (Safety Officer)</b>	<b>11. Date/Time</b>
Newton Ong / MEDL 	09/04/18 1900	Charlotte Jordan / SOF 	9/04/18 1900 SOF



## Human Resource Message



Here's the Deal.  
Just try and get along  
with each other.  
Thank you.



Michelle Hale HRSP(T) 619-813-4202

# PUBLIC INFORMATION SECTION

**Incident Information Line:** (530) 628-0039  
**Email:** HirzFire2018@gmail.com  
**Facebook:** www.facebook.com/shastatrinitynf  
**Twitter:** @shastatrinitynf

STATUS	
<b>Incident Start Date:</b> August 9, 2018	<b>Incident Start Time:</b> 1:55 AM
<b>Incident Type:</b> Wildfire	<b>Cause:</b> human, under investigation

**PHOTOGRAPHS AND VIDEOS**—The Information Section would greatly appreciate getting copies of videos and pictures you took. For example, photos showing the effect of moderate fire behavior, suppression-repair work, crews doing mop-up would be great! If your photos have people in them, ensure everyone is in full PPE. Email your photos to our Gmail account (address above) or bring your videos and pictures to the Information trailer. Tell us who took them, where, and a little bit about what we're seeing if you have time. Your photos and videos will be vetted and possibly used on our social media sites.

**MEDIA**—California State Penal Code Section 409.5(d) allows the news media to enter scenes of disaster, riot, or civil disturbance. Properly identified members of the news media should not be restricted from entering locations specified within the code. However, this does *not* include crime scenes and private property, and it does *not* imply that the news media may interfere with incident operations while they are in the areas of concern.

**LOST AND FOUND**—The Information Section manages lost-and-found items for the incident. If you have lost an item, leave your contact information and item description with an information officer. If you have found an item, bring it to the Information Section with information about where you found it.

## **MAIL SERVICE**—

For USPS mail, use the following address:

Hirz Fire  
Your name, Order #  
General Delivery  
McCloud, CA 96057

For UPS or FedEx packages, use the following address:

Hirz Fire  
Your name, Order #  
909 Mill Road  
McCloud, CA 96057

# FINANCE MESSAGE

## WORK/REST GUIDELINES

Work shifts that exceed 16 hours and/or consecutive days that do not meet the 2:1 WORK/REST Ratio should be the exception, and no work shift should exceed 24 hours. However, in situations where this does occur (INITIAL ATTACK), incident management personnel will resume 2:1 WORK RATIO as quickly as possible.

The intent of the guidelines is to manage fatigue and provide flexibility for ICs and AAs managing Initial Attack, Extended Attack, AND large fires. The guidelines are designed to ensure that for every 2 hours of work or travel, 1 hour of time off shall be provided within a 24-HOUR period. It does not matter when the 24-hour period starts; all time recorded on the clock is counted as actual hours of work and time off the clock is counted as hours of rest, including meal breaks.

THE IC OR AA must justify work shifts that exceed 16 hours and those that do not meet 2:1 WORK/REST RATIO. Justification will be documented in the daily record (CTR/SHIFT TICKET). Documentation shall include mitigation measures used to reduce fatigue.

**MAKE SURE TO INCLUDE THE JUSTIFICATION IN THE REMARKS SECTION OF YOUR CTR/SHIFT TICKET IF YOU EXCEEDED THE 16 HOURS. YOU ARE REQUIRED TO GET THE IC'S SIGNATURE ON THESE CTR/SHIFT TICKETS.**



### Local Government Resources on CFAA

If you are demobing from this incident and there is no OES AREP on site

F-42 thru the Incident Finance Section Chief

The Incident keeps the Pink copy and you keep the Golden.  
The Original and Green you mail to OES Headquarters as per the  
instructions on the front of your F-42

### OES JOB AIDS, FORMS, F-42 SAMPLES AND CFAA AGREEMENT



**Questions?**

**Your OES Fire & Rescue Region III AREP is  
Patrick Titus  
916-634-9225**





# Demob Hirz Fire



September 5, 2018

## Resources Demob at McCloud Camp

### Overhead

O-174	0700	EQPI	Lesko	O-587	0715	SOFR	Holloway
O-178	0700	EMPF	Robinson	O-382	0715	STAM	Levaggi
O-299	0700	RCDM	Brown	O-387	0715	EMTF	Lowdermilk
O-367	0700	SEC1	Rosas	O-394	0730	TFLD	Means
O-372	0700	PIOF	Foster	O-377	0730	FMOD	North Zone
O-383	0700	OSC2	Regelin	O-178	0730	EMPF	Robinson

### Equipment

E-264	0745	MAST	Inter Mnt.	E-376	0800	PUMP	Klump
E-278	0745	PUMP	Klump	E-277	0800	CHIP	American
E-288	0745	DOZ1	Lepage	E-459	0800	ENG4	Gladwin 57B

### Crew

C-77	0815	HC1	Roosevelt IHC
C-97	0815	HC1	Redding IHC
C-98	0830	HC1	Big Bear IHC

# Hirz Fire Suppression Repair

## Repair Objectives

- **Minimize Surface and Gully Erosion**
- **Minimize Loss of Soil Productivity due to Erosion In Cleared Areas**
- **Minimize Spread of Noxious Weed Infestations**
- **Minimize Excessive Side-Cast Fuels Along Roads**
- **Minimize Impacts to Inventoried Roadless Areas and Wild & Scenic River Corridors**
- **Repair Impacts to Cultural and Historic Resources**
- **Repair Damage to National Forest Roads and Trails Caused by Fire Suppression Activities**
- **Review by Agency READ/REAFs for On-Site Verification of Objectives Completed**

## Suppression Repair Focus

- **Dozer Lines**
- **Hand Lines**
- **Roads and Trails**
- **Safety Zones and Staging Areas**
- **Drop Points**
- **Helispots**
- **Water Sources**

## Effective Waterbars

When locating and building water bars, place them the right **distance** apart, at a **diagonal** to the fireline, so that they **divert**, then **discharge**, then **dissipate** the energy of the flowing water. Be sure to make them deep enough so they'll be durable, and that soil does **not block** the water bar outlet.

**Recommended spacing for waterbars on firelines.**

Fireline slope %		Maximum Distance Apart (feet)
1 – 5	.....	200
6 – 20	.....	125
21 – 40	.....	60
41 – 60	.....	40
>60	.....	25

*Waterbars should be at least 2 pulaski (4-6 inches) widths wide and 12-24 inches high for handlines.*

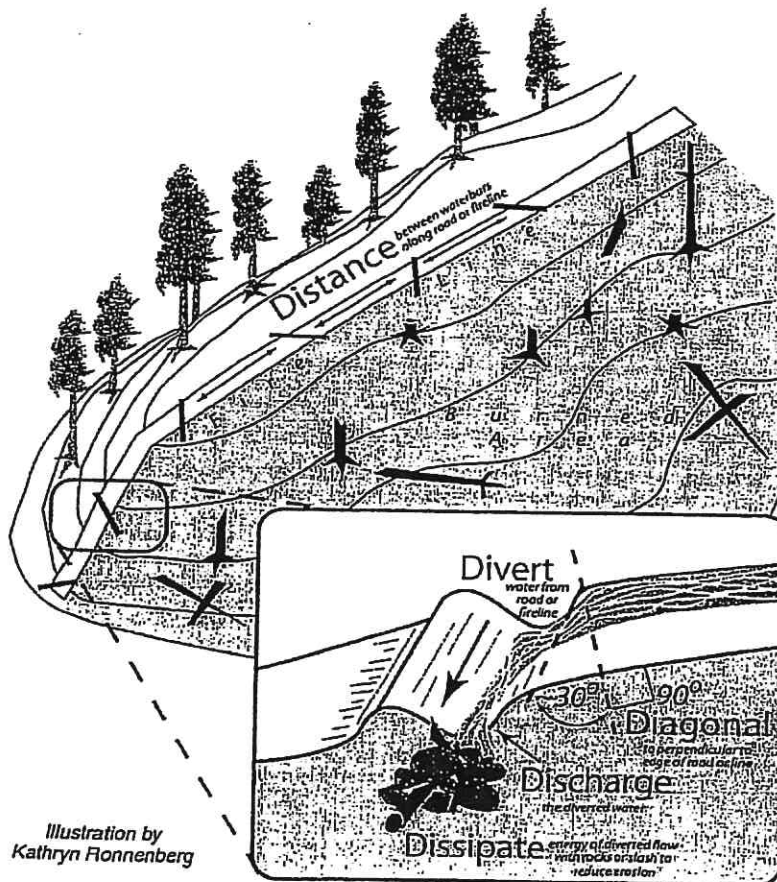



Illustration by  
Kathryn Fonnenberg

# McCloud Basecamp

909 Mill Road, McCloud

# Ground Support

Corner Hwy 89 & Haul Road







**THIS PAGE INTENTIONALLY LEFT BLANK**

## LINE ORDER FORM August 2018

<u>ORDER #</u>	<u>DATE &amp; TIME ORDERED</u> Received from the Line	<u>WHO PLACED ORDER</u> DIVS, OPS, etc....	<u>DELIVER to (DIV, Helispot, DP, etc.)</u> Division, Heli-Spot, Drop Point, etc.	<u>MODE of DEVIVERY</u> Drive, Heli, pick-up

<u>Order Received in Communications By:</u>	<u>TIME:</u>
<u>Communications Relayed/Placed the Order To:</u>	<u>TIME:</u>
<u>Order Shipped to the Line By (Name):</u>	<u>TIME:</u>

<u>ITEM#</u>	<u>DESCRIPTION</u>	<u>AMOUNT</u>
1	<b>1,000 Foot Hose Lay:</b> Includes the following 10 lengths, 1 ½" x 100' Hose. 10 lengths, 1" x 100' Hose. 10ea. 1 ½" Gated Wyes. 10ea. 1 ½" to 1" Reducers. 10ea. 1" Nozzles.	
2	<b>2,000 Foot Hose Lay:</b> Includes the following 20 lengths, 1 ½" x 100' Hose. 20 lengths, 1" x 100' Hose. 20ea. 1 ½" Gated Wyes. 20ea. 1 ½" to 1" Reducers. 20ea. 1" Nozzles.	
3	<b>3,000 Foot Hose Lay:</b> Includes the following 30 lengths, 1 ½" x 100' Hose. 30 lengths, 1" x 100' Hose. 30ea. 1 ½" Gated Wyes. 30ea. 1 ½" to 1" Reducers. 30ea. 1" Nozzles.	

<u>ITEM#</u>	<u>REQUESTED ITEM</u>	<u>NFES#</u>	<u>AMOUNT</u>	<u>ITEM#</u>	<u>REQUESTED ITEM</u>	<u>NFES#</u>	<u>AMOUNT</u>
4	Backpack Pump, 5 gallon	1149		26	Batteries, "AA", (package)	0030	
5	Foam, 5 gallon	1145		27	Gasoline, Unleaded (gallon)		
6	Hose, ¾ inch, 50 ft. length	1016		28	Oil, 2 Cycle Mix (quart)	0341	
7	Hose, 1 inch, 100 ft. length	0966		29	Diesel, straight (gallon)		
8	Hose, 1 ½ inch, 100 ft. length	0967		30	Oil, Bar & Chain (gallon)	1880	
9	Increaser, ¾" to 1"	2235		31	Fuses (box)	0105	
10	Increaser, 1" to 1 ½"	0416		32	Torch, Drip Torch ea.	0241	
11	Nozzle, Garden ¾ inch	0136		33	Mix, Drip Torch 3-1, 5 gal.		
12	Nozzle, Forester, 1"	0024		34	Flagging, Ribbon, Color/Roll		
13	Nozzle, KK Type, 1"	1081		35	Washcloth, Waterless	0206	
14	Nozzle, KK Type, 1 ½"	1082		36	Water, Cubi, 5 gallon ea.	0048	
15	Reducer, 1" to ¾"	0733		37	Water, Bottled, (case)		
16	Reducer, 1 ½" to 1"	0009		38	Sports Drink, Gatorade (case)		
17	Tee, Hoseline, 1"x1"x ¾"	1809		39	Food, MRE's (12 per Box)	1842	
18	Tee, Hoseline, 1"x1"x 1"	2240		40	Pump Kit, High Pressure	0870	
19	Tee, Hoseline, 1 ½" x 1 ½" x 1"	0230		41	Pump, High Pressure	0148	
20	Wye, Gated, ¾" inch	0904		42	Pump Kit, Light Weight	0670	
21	Wye, Gated, 1"	0259		43	Sprinkler Kit	1048	
22	Wye, Gated, 1 ½"	0231		44	Pump Kit, Volume	6041	
23	Tank, Collapsible. Capacity Gallons?			45	Mop-Up Kit	0772	
24	Tank, Folding/Frame. Capacity??						
25	Wrap, Structure (roll)	0881					

Date and Time Needed: \_\_\_\_\_ Point of Contact at Delivery Location: \_\_\_\_\_

OTHER / NOTES:



# Who are you ?

Name of division, position, assignment ....

# Where are you?

Division, Drop Point, Road .....

# What do you have?

Green, Yellow, Red injury or illness .....

# What do you need?

Agency, Ground Ambulance, Air Ambulance, Air Hoist

# MEDICAL PLAN (ICS 206 WF)

Controlled Unclassified Information//Basic

Medical Incident Report					
<b>FOR A NON-EMERGENCY INCIDENT, WORK THROUGH CHAIN OF COMMAND TO REPORT AND TRANSPORT INJURED PERSONNEL AS NECESSARY.</b>					
<b>FOR A MEDICAL EMERGENCY: IDENTIFY ON SCENE INCIDENT COMMANDER BY NAME AND POSITION AND ANNOUNCE "MEDICAL EMERGENCY" TO INITIATE RESPONSE FROM IMT COMMUNICATIONS/DISPATCH.</b>					
<b>Use the following items to communicate situation to communications/dispatch.</b>					
<b>1. CONTACT COMMUNICATIONS / DISPATCH</b> (Verify correct frequency prior to starting report) <i>Ex: "Communications, Div. Alpha. Stand-by for Emergency Traffic."</i>					
<b>2. INCIDENT STATUS:</b> Provide incident summary (including number of patients) and command structure. <i>Ex: "Communications, I have a Red priority patient, unconscious, struck by a falling tree. Requesting air ambulance to Forest Road 1 at (Lat./Long.) This will be the Trout Meadow Medical, IC is TFLD Jones. EMT Smith is providing medical care."</i>					
Severity of Emergency / Transport Priority	<input type="checkbox"/> <b>RED / PRIORITY 1</b> Life or limb threatening injury or illness. Evacuation need is <b>IMMEDIATE</b> <i>Ex: Unconscious, difficulty breathing, bleeding severely, 2<sup>o</sup> – 3<sup>o</sup> burns more than 4 palm sizes, heat stroke, disoriented.</i> <input type="checkbox"/> <b>YELLOW / PRIORITY 2</b> Serious Injury or illness. Evacuation may be <b>DELAYED</b> if necessary. <i>Ex: Significant trauma, unable to walk, 2<sup>o</sup> – 3<sup>o</sup> burns not more than 1-3 palm sizes.</i> <input type="checkbox"/> <b>GREEN / PRIORITY 3</b> Minor Injury or illness. <b>Non-Emergency transport</b> <i>Ex: Sprains, strains, minor heat-related illness.</i>				
Nature of Injury or Illness & Mechanism of Injury			<i>Brief Summary of Injury or Illness (Ex: Unconscious, Struck by Falling Tree)</i>		
Transport Request			<i>Air Ambulance / Short Haul/Hoist Ground Ambulance / Other</i>		
Patient Location			<i>Descriptive Location &amp; Lat. / Long. (WGS84)</i>		
Incident Name			<i>Geographic Name + "Medical" (Ex: Trout Meadow Medical)</i>		
On-Scene Incident Commander			<i>Name of on-scene IC of Incident within an Incident (Ex: TFLD Jones)</i>		
Patient Care			<i>Name of Care Provider (Ex: EMT Smith)</i>		
<b>3. INITIAL PATIENT ASSESSMENT:</b> Complete this section for each patient as applicable (start with the most severe patient)					
Patient Assessment: See IRPG page 106					
Treatment:					
<b>4. TRANSPORT PLAN:</b>					
Evacuation Location (if different): (Descriptive Location (drop point, intersection, etc.) or Lat. / Long.) Patient's ETA to Evacuation Location:					
Helispot / Extraction Site Size and Hazards:					
<b>5. ADDITIONAL RESOURCES / EQUIPMENT NEEDS:</b>					
<i>Example: Paramedic/EMT, Crews, Immobilization Devices, AED, Oxygen, Trauma Bag, IV/Fluid(s), Splints, Rope rescue, Wheeled litter, HAZMAT, Extrication</i>					
<b>6. COMMUNICATIONS: Identify State Air/Ground EMS Frequencies and Hospital Contacts as applicable</b>					
Function	Channel Name/Number	Receive (RX)	Tone/NAC *	Transmit (TX)	Tone/NAC *
COMMAND					
AIR-TO-GRND	CALCORD / Channel 13	156.0750	T-6	156.0750	T-6
TACTICAL					
<b>7. CONTINGENCY: Considerations:</b> If primary options fail, what actions can be implemented in conjunction with primary evacuation method? Be thinking ahead.					
<b>8. ADDITIONAL INFORMATION:</b> Updates/Changes, etc.					
<b>REMEMBER:</b> Confirm ETA's of resources ordered. Act according to your level of training. Be Alert. Keep Calm. Think Clearly. Act Decisively.					